

# Comprehensive Plan Amendment Z1500078COMP- Avista Corporation Exhibit B - Proposed Zoning Map


DATE: December 2015  
USER: Planning & Development


## Legend


 Parcel - Avista Corporation  
Z1500078COMP

 Parcel

### Proposed Zoning

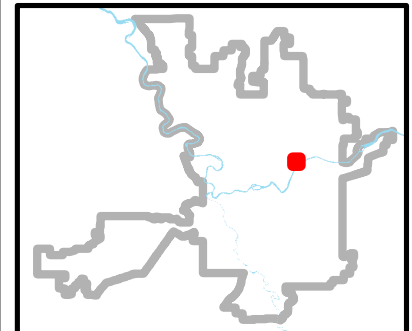
 Light Industrial

 Neighborhood Retail

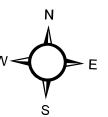
 Residential Multifamily

 Residential Single-Family

## Location Map



0 75 150 300 Feet



**THIS IS NOT A LEGAL DOCUMENT:**  
The information shown on this map is compiled from various sources and is subject to constant revision. Information shown on this map should not be used to determine the location of facilities in relationship to property lines, section lines, streets, etc.

