








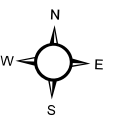
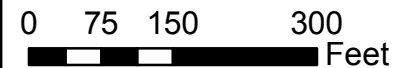
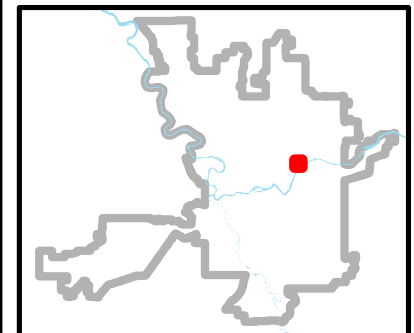
Comprehensive Plan Amendment Z1500078COMP- Avista Corporation Exhibit A - Proposed Land Use Plan Map

DATE: December 2015
USER: Planning & Development

Legend

-  Parcel - Avista Corporation Z1500078COMP
-  Parcel
- Proposed Landuse Plan**
-  Conservation Open Space
-  Residential 4-10
-  Residential 15-30
-  Mini Center
-  Light Industrial

Location Map



THIS IS NOT A LEGAL DOCUMENT:
The information shown on this map is compiled from various sources and is subject to constant revision. Information shown on this map should not be used to determine the location of facilities in relationship to property lines, section lines, streets, etc.

