

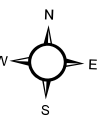

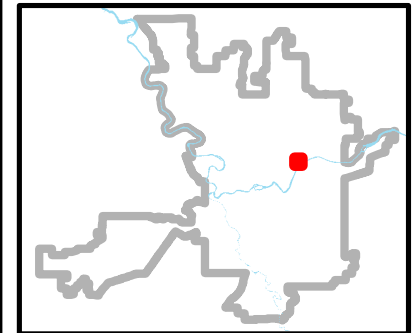
# Comprehensive Plan Amendment Z1500078COMP- Avista Corporation Existing Land Use Plan Map

DATE: December 2015  
USER: Planning & Development

## Legend

- Parcel - Avista Corporation Z1500078COMP
- Parcel
- Existing Landuse Plan**
- Conservation Open Space
- Residential 4-10
- Residential 15-30
- Mini Center
- Light Industrial

## Location Map



**THIS IS NOT A LEGAL DOCUMENT:**  
The information shown on this map is compiled from various sources and is subject to constant revision. Information shown on this map should not be used to determine the location of facilities in relationship to property lines, section lines, streets, etc.

