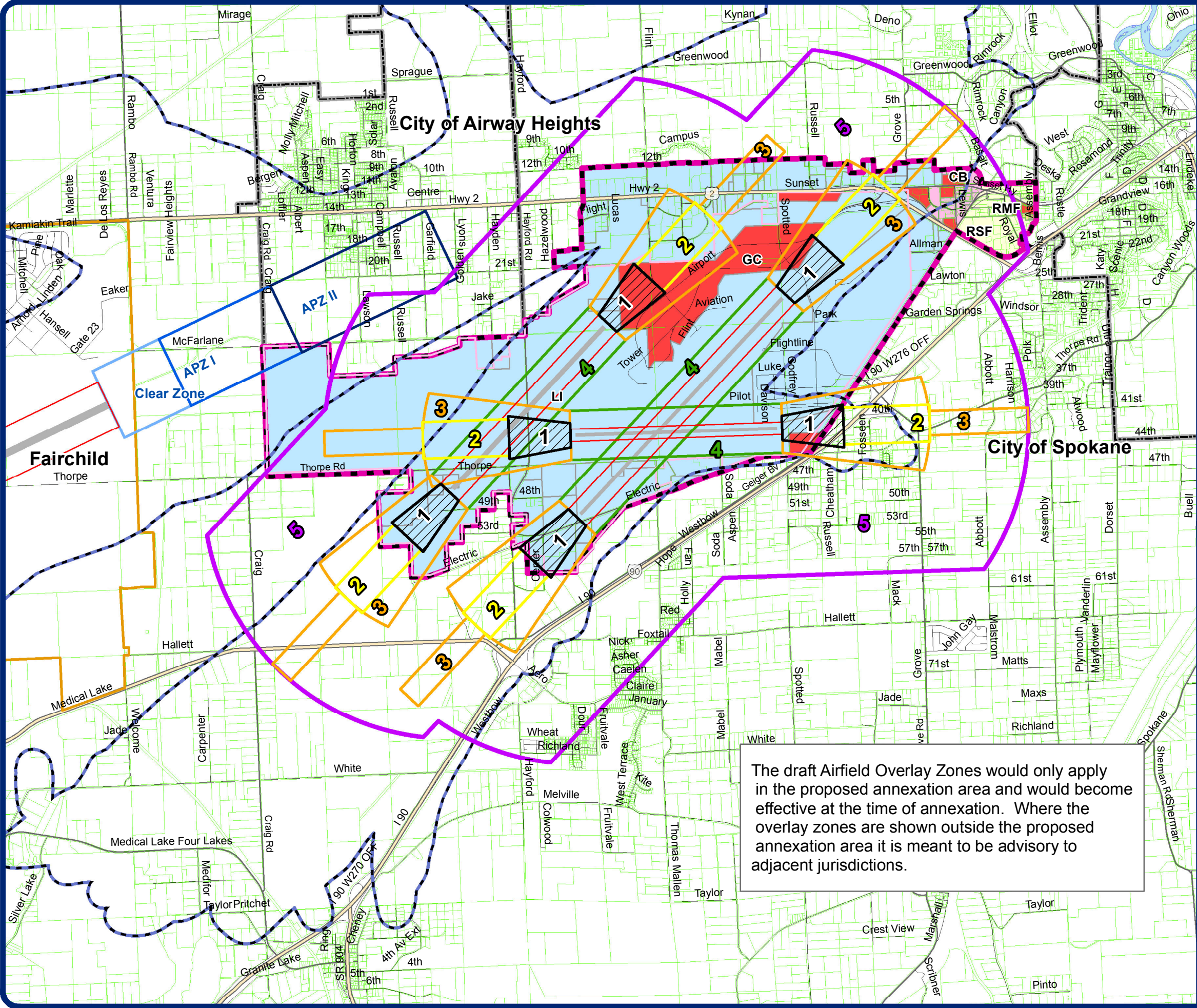


DRAFT

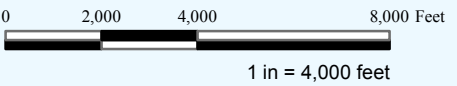
City of Spokane
West Plains Annexation
Proposed City Zoning &
Airfield Overlay Zones




Legend

- | Airfield Overlay Zones | City of Spokane Zoning |
|--------------------------------------|------------------------|
| Runway | RSF |
| Primary Surface | RMF |
| ACZ-1 | CB |
| ACZ-2 | GC |
| ACZ-3 | LI |
| ACZ-4 | |
| ACZ-5 | |
| Clear Zone | |
| APZ I | |
| APZ II | |
| Airfield Noise Zone | |
| Proposed West Plains Annexation Area | |
| SIA Property | |
| FAFB Boundary | |
| Municipal Boundary | |
| River | |
| Highway | |
| Arterial | |
| Streets | |
| Parcels | |

The draft Airfield Overlay Zones would only apply in the proposed annexation area and would become effective at the time of annexation. Where the overlay zones are shown outside the proposed annexation area it is meant to be advisory to adjacent jurisdictions.



Source: Planning Services
Date: 12/15/2010



THIS IS NOT A LEGAL DOCUMENT:
The information shown on this map is compiled from various sources and is subject to constant revision. Information shown on this map should not be used to determine the location of facilities in relationship property lines, section lines, roads, etc.