

DRAFT








Airfield Influence Areas

Map LU 2

Legend

-  Airfield Influence Areas
-  Runways
-  Planned Runways
-  FAFB Boundary
-  Airport Property

Base Map Layers

-  County Adopted Urban Growth Area
-  City Limits
-  County Boundary
-  Rivers
-  Interstate Highway
-  Arterials
-  Railroads

Source: GIS
Date: 10 / 2010



*THIS IS NOT A LEGAL DOCUMENT:
The information shown on this map is compiled from various sources and is subject to constant revision. Information shown on this map should not be used to determine the location of facilities in relationship property lines, section lines, roads, etc.*

