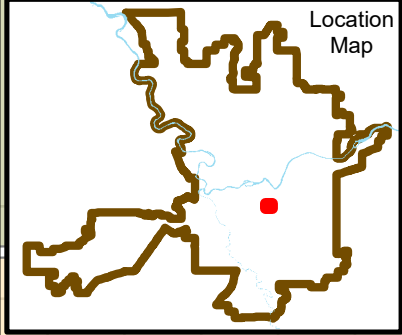
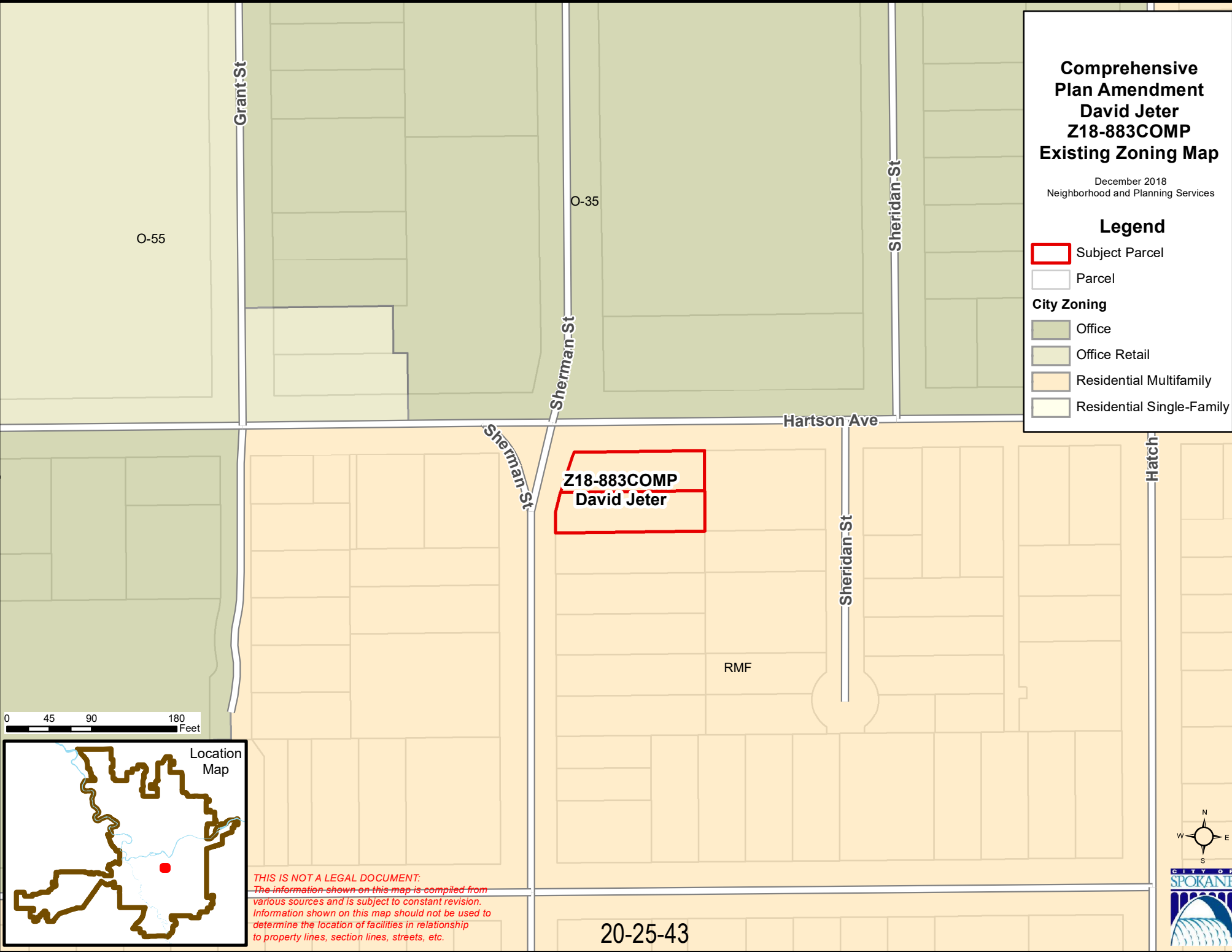


**Comprehensive  
Plan Amendment  
David Jeter  
Z18-883COMP  
Existing Zoning Map**

December 2018  
Neighborhood and Planning Services

**Legend**

- Subject Parcel
- Parcel
- City Zoning**
- Office
- Office Retail
- Residential Multifamily
- Residential Single-Family



*THIS IS NOT A LEGAL DOCUMENT:  
The information shown on this map is compiled from various sources and is subject to constant revision. Information shown on this map should not be used to determine the location of facilities in relationship to property lines, section lines, streets, etc.*

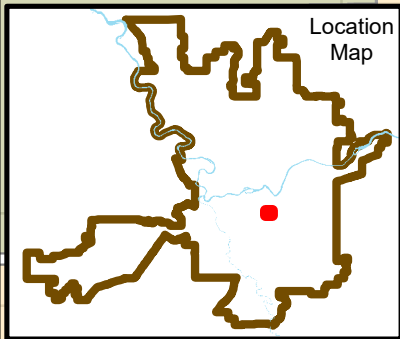
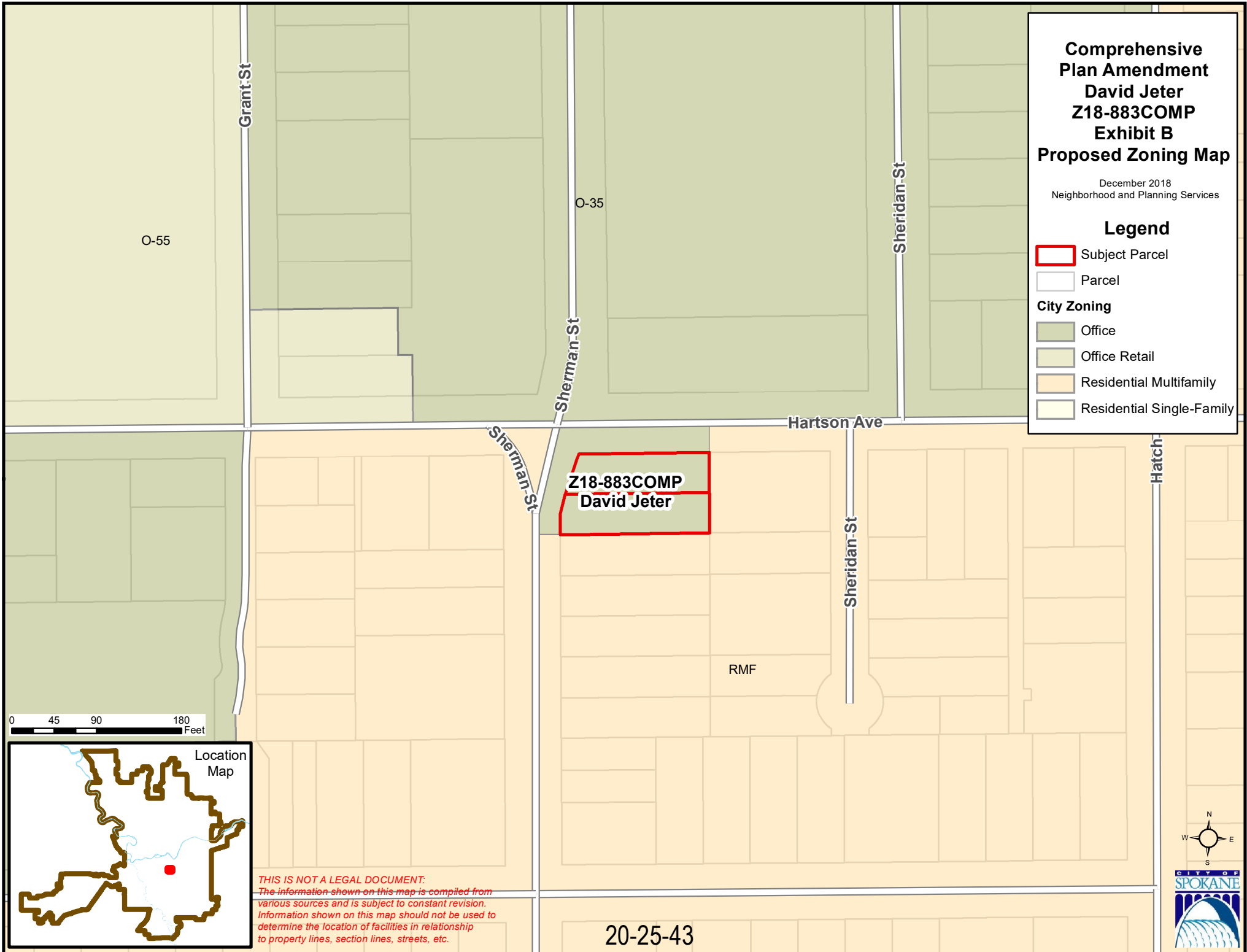


**Comprehensive  
Plan Amendment  
David Jeter  
Z18-883COMP  
Exhibit B  
Proposed Zoning Map**

December 2018  
Neighborhood and Planning Services

**Legend**

- Subject Parcel
- Parcel
- City Zoning**
- Office
- Office Retail
- Residential Multifamily
- Residential Single-Family



*THIS IS NOT A LEGAL DOCUMENT:  
The information shown on this map is compiled from various sources and is subject to constant revision. Information shown on this map should not be used to determine the location of facilities in relationship to property lines, section lines, streets, etc.*

