


**Comprehensive  
Plan Amendment  
David Jeter  
Z18-883COMP  
Existing Land Use  
Plan Map**


December 2018  
Neighborhood and Planning Services

**Legend**


 Subject Parcel

 Parcel


**Land Use**

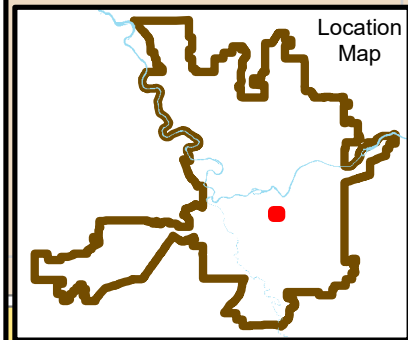

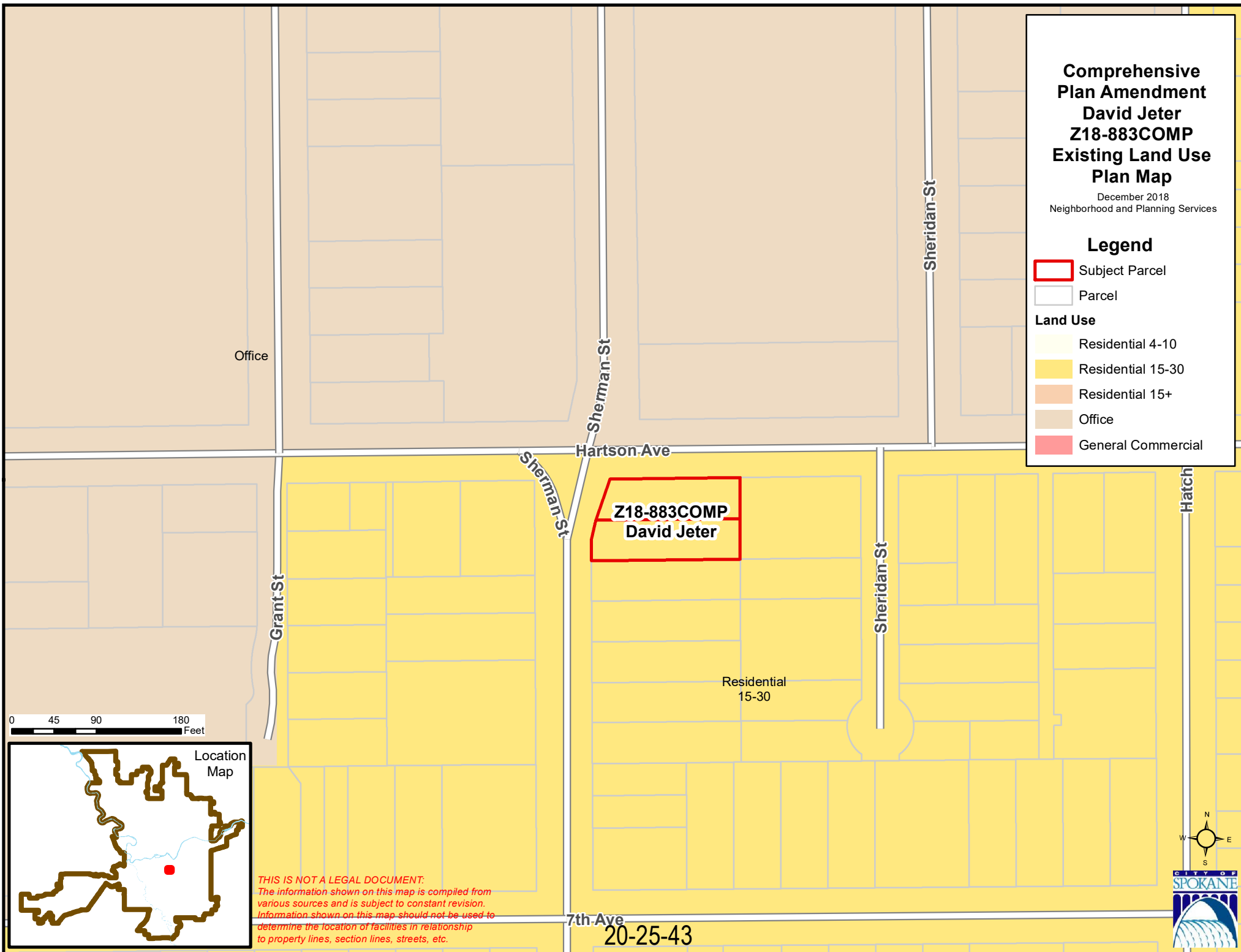
 Residential 4-10

 Residential 15-30

 Residential 15+

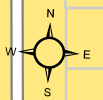
 Office

 General Commercial



*THIS IS NOT A LEGAL DOCUMENT:  
The information shown on this map is compiled from  
various sources and is subject to constant revision.  
Information shown on this map should not be used to  
determine the location of facilities in relationship  
to property lines, section lines, streets, etc.*

7th Ave  
20-25-43



**Comprehensive  
Plan Amendment  
David Jeter  
Z18-883COMP**

**Proposed Land Use  
Plan Map**


December 2018  
Neighborhood and Planning Services


**Legend**


 Subject Parcel

 Parcel


**Land Use**

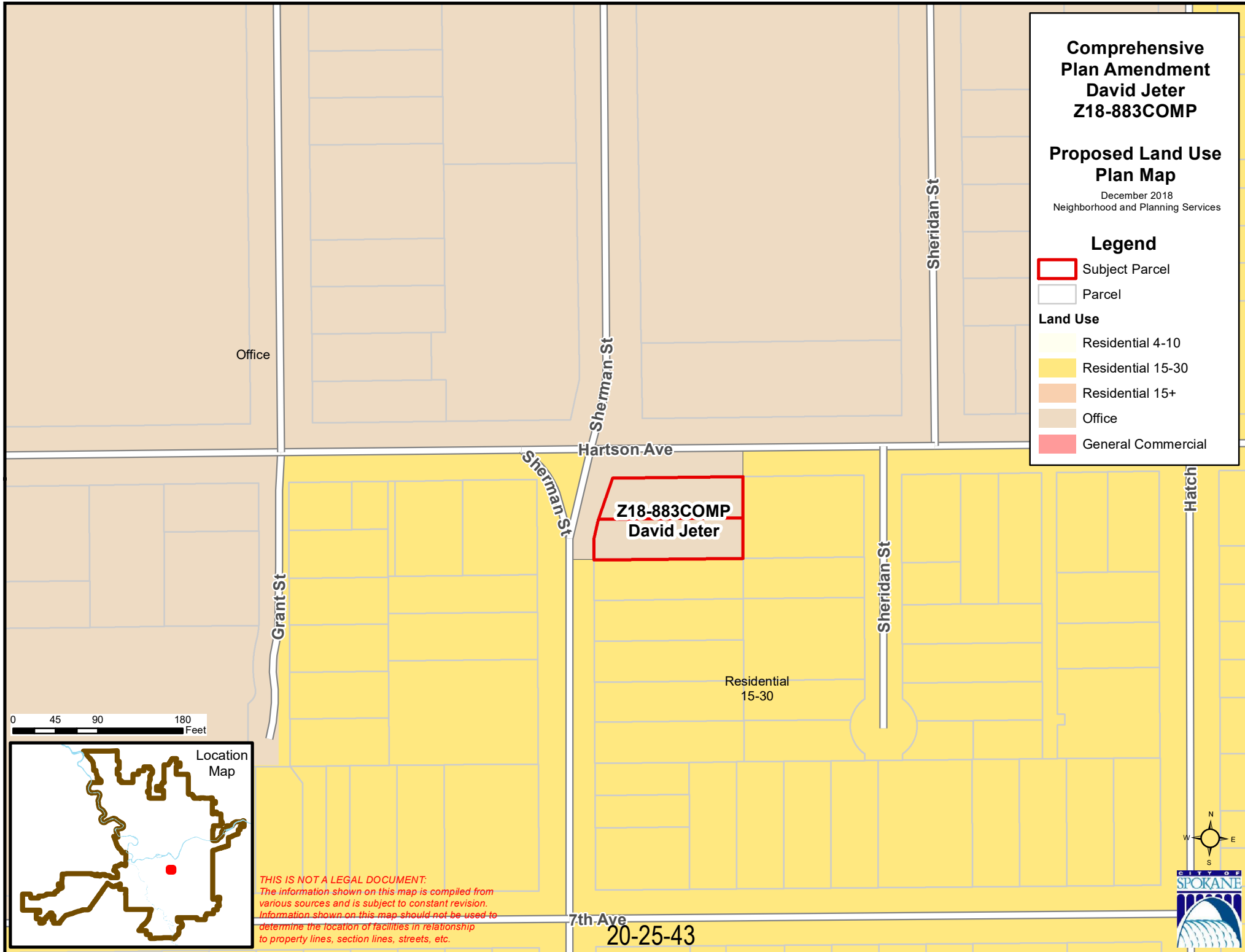
 Residential 4-10

 Residential 15-30

 Residential 15+

 Office

 General Commercial



**Z18-883COMP  
David Jeter**

Residential  
15-30

7th Ave  
20-25-43

*THIS IS NOT A LEGAL DOCUMENT:  
The information shown on this map is compiled from  
various sources and is subject to constant revision.  
Information shown on this map should not be used to  
determine the location of facilities in relationship  
to property lines, section lines, streets, etc.*

Location  
Map

