




P:\Team2\PROJECTS-Team 2\2021-043 - 2021 Residential Chip Seal\03_CAD WORLD\05_PRODUCTION DRAWINGS - DESIGN\2021043_MA_R20.dwg PLOT DATE: Apr 26, 2021 - 1:56PM



INTERSTATE 90

-  SHADING INDICATES PROPOSED CHIP AND FOG SEAL AREA
-  SHADING INDICATES PROPOSED FOG SEAL AREA ONLY
-  CURB RAMP TYPE 2 PREFERRED PER COS STD. PLAN F-105A

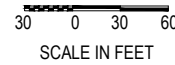


**BID DRAWING
NOT FOR CONSTRUCTION**

R-3
3 OF 3

DATE	BY	PROJECT	DESCRIPTION

NAVD88 = (OLD CBM ELEV.) - (13.13) AS OF JANUARY, 2000 USE NORTH AMERICAN VERTICAL DATUM OF 1988 (NAVD88)	
NAVD88 ELEV.: N/A	BENCH MARK LOCATION: N/A
CBM NO.: N/A	
NAVD88 DATUM	



SCALE	HORIZONTAL SCALE (22 x 34) PLAN & PROFILE 1"=60'
	VERTICAL SCALE (22 x 34) N/A

CURRENT C.O.S. DESIGN STANDARDS ADOPTED FEB, 2007	
BY	DATES
DRAWN: MEK	04/2021
APPROVED: RKP	04/2021



CITY OF SPOKANE, WASHINGTON
DEPARTMENT OF ENGINEERING SERVICES
808 WEST SPOKANE FALLS BLVD. SPOKANE,
WASHINGTON 99201-3343 (509) 625-6700

PROJECT NAME:	2021 RESIDENTIAL CHIP SEAL	
SEGMENT LIMITS:	FINCH	
PROJECT LIMITS: WOODLAND BLVD TO ROSAMOND AVENUE	TYPE OF IMPROVEMENT:	CHIP SEAL
	PROJECT NO.	PLAN NO.
	2021043	23-25-42

CALL BEFORE YOU DIG 1-800-424-5555