



Application Z21-284COMP (W Francis Ave)

Concerning parcel(s) in the North Hill Neighborhood of Spokane

2022 Comprehensive Plan Amendment Proposals


Drawn: 3/24/2022

THIS IS NOT A LEGAL DOCUMENT

The information shown on this map is compiled from various sources and is subject to constant revision. Information shown on this map should not be used to determine the location of facilities in relationship to property lines, section lines, streets, etc.

EXHIBIT F: Detail Aerial



 Subject Parcels

* City Council added these parcels to the proposal.

EXHIBIT G: Wide Area Aerial



Parcel(s):

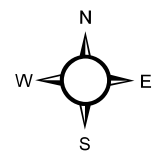
35312.0216, .0503,
.0703, and .0822

Approximate Area:

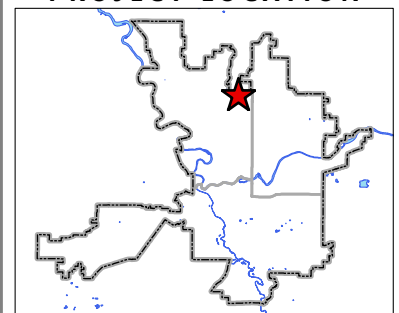
Affected Parcels - 1.7 acres
Area of Change - 0.5 acres

Photo Date:

April 26, 2020



PROJECT LOCATION



Planning Services Department
Drawn By: Kevin Freibott