



Application Z21-283COMP (E 27th Ave)

Concerning parcel(s) in the Lincoln Heights Neighborhood of Spokane

2022 Comprehensive Plan Amendment Proposals

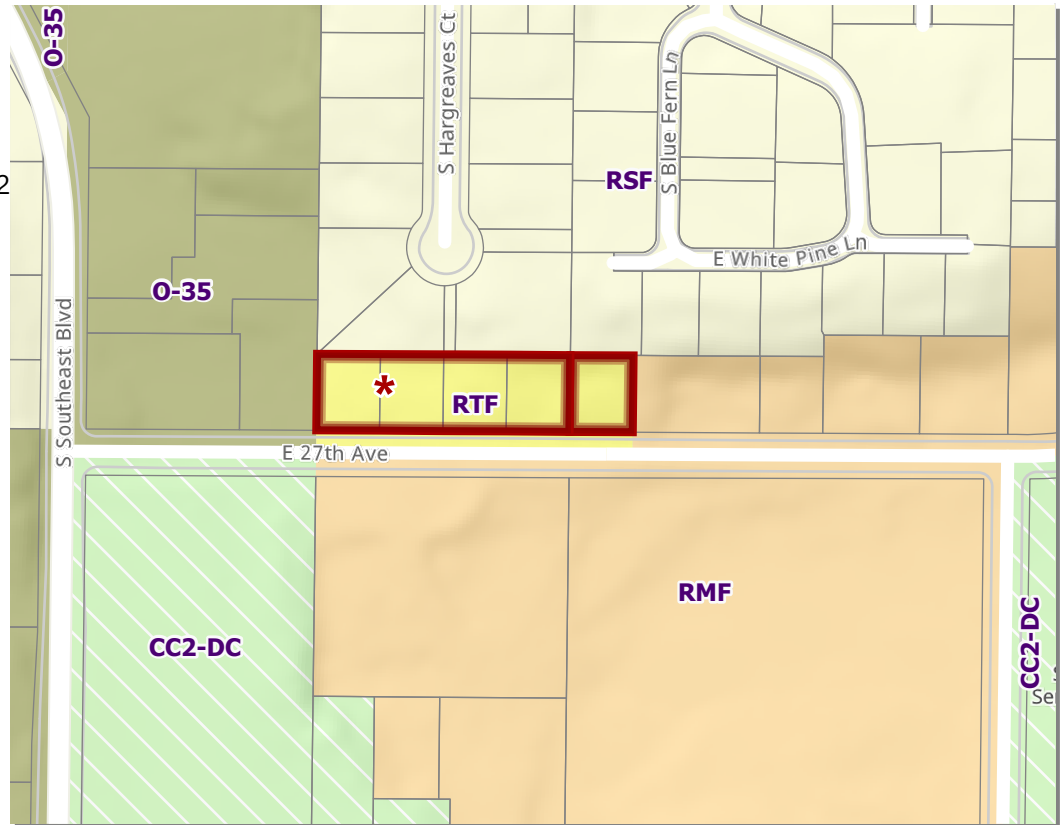
Drawn: 3/24/2022

THIS IS NOT A LEGAL DOCUMENT

The information shown on this map is compiled from various sources and is subject to constant revision. Information shown on this map should not be used to determine the location of facilities in relationship to property lines, section lines, streets, etc.

EXHIBIT C: Existing Zoning Map

- Parcels
- Application Parcels
- Proposed_Zoning**
- Center and Corridor Type 2
- Office
- Residential Multifamily
- Residential Single-Family



* The Spokane City Council added these parcels to the proposal.

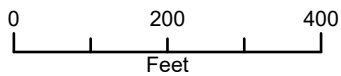
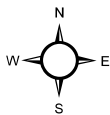
EXHIBIT D: Proposed Zoning Map

Parcel(s):

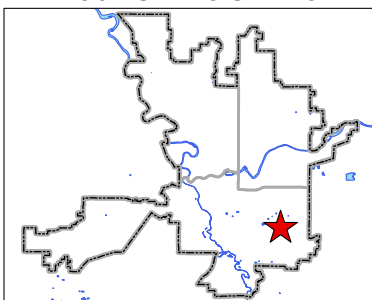
35284.0174 and
35284.0307 through .0310

Approximate Area:

1.0 Acre



PROJECT LOCATION



Neighborhood and Planning Services
Drawn By: Kevin Freibott

