



Application Z21-281COMP (S Freya St)

Concerning parcel(s) in the East Central Neighborhood of Spokane

2022 Comprehensive Plan Amendment Proposals

Drawn: 3/24/2022

THIS IS NOT A LEGAL DOCUMENT

The information shown on this map is compiled from various sources and is subject to constant revision. Information shown on this map should not be used to determine the location of facilities in relationship to property lines, section lines, streets, etc.

EXHIBIT C: Existing Zoning Map

- Parcels
- Application Parcels
- Proposed_Zoning**
- Community Business
- Residential Single-Family
- Residential Two-Family

* The Spokane City Council added these parcels to the proposal.

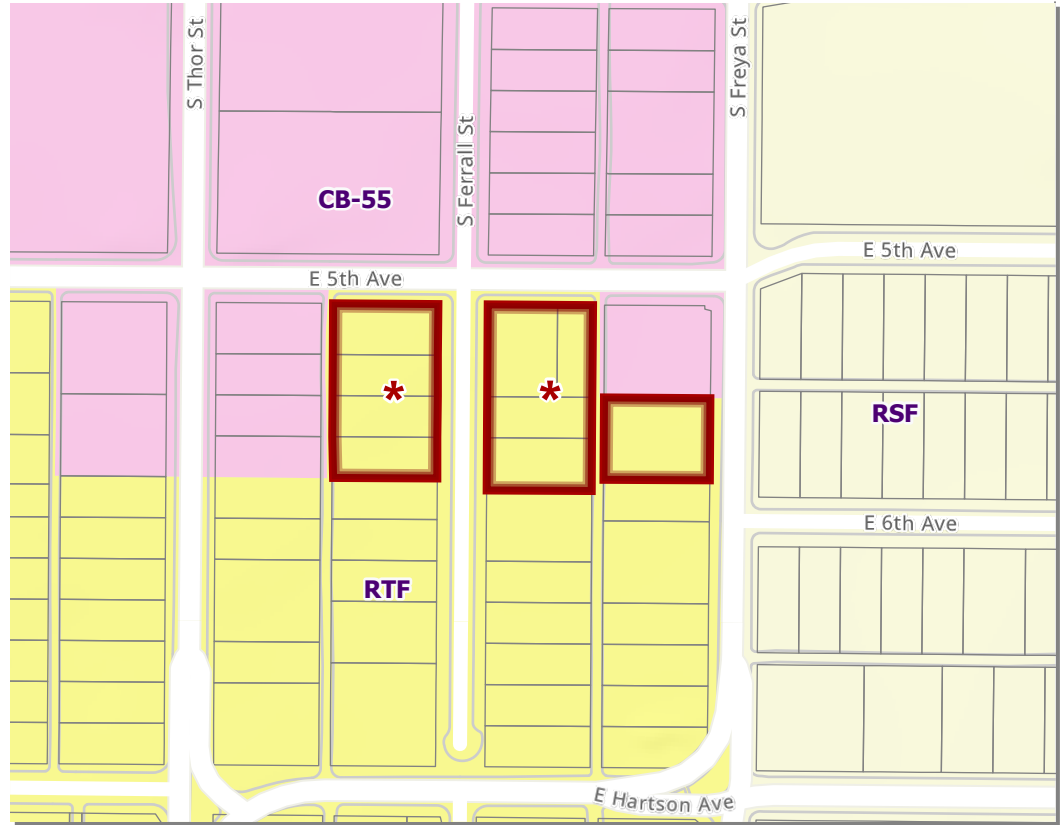


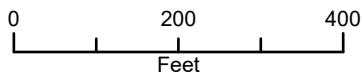
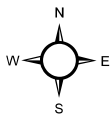
EXHIBIT D: Proposed Zoning Map

Parcel(s):

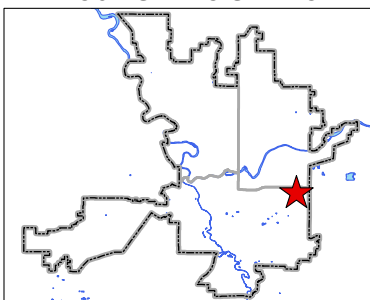
35222.4802, 35222.4701 to .4704,
and 35222.4814 to .4817

Approximate Area:

1.6 Acres



PROJECT LOCATION



Neighborhood and Planning Services
Drawn By: Kevin Freibott

