



Application Z21-281COMP (S Freya St)

Concerning parcel(s) in the East Central Neighborhood of Spokane

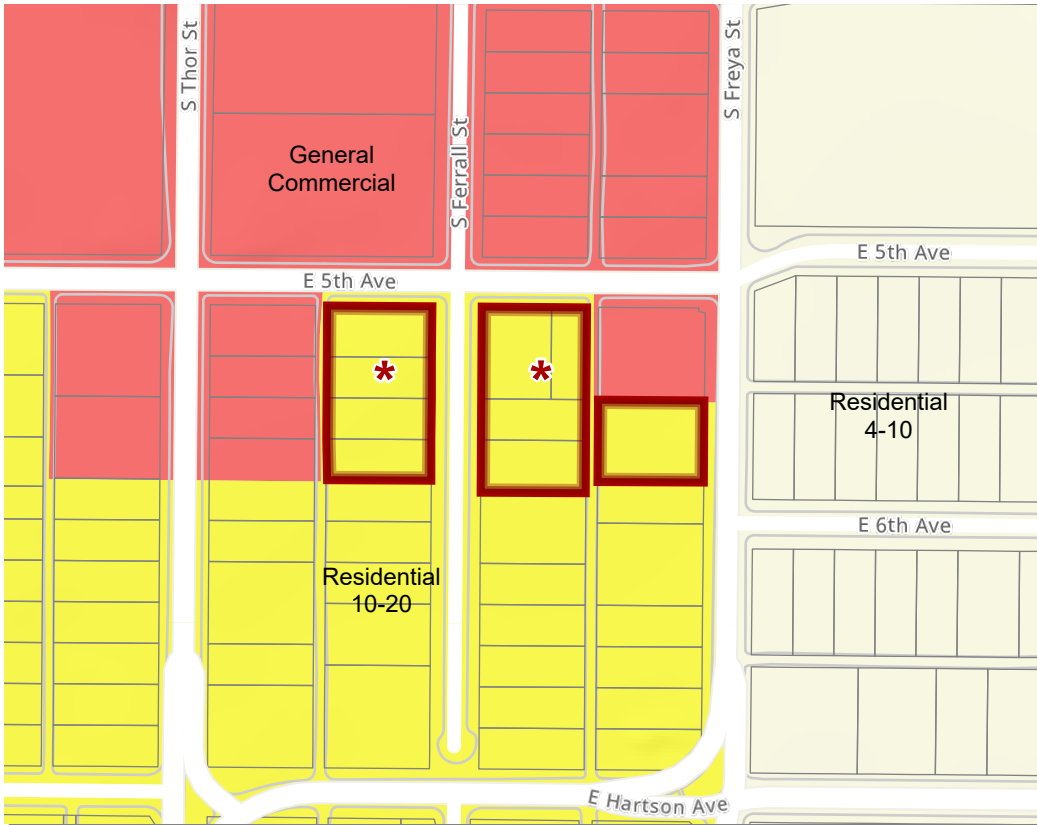
2022 Comprehensive Plan Amendment Proposals

Drawn: 3/24/2022

THIS IS NOT A LEGAL DOCUMENT

The information shown on this map is compiled from various sources and is subject to constant revision. Information shown on this map should not be used to determine the location of facilities in relationship to property lines, section lines, streets, etc.

EXHIBIT A: Existing Land Use Plan Map



City Boundary

Parcels

Application Parcels

Land Use Plan Designation

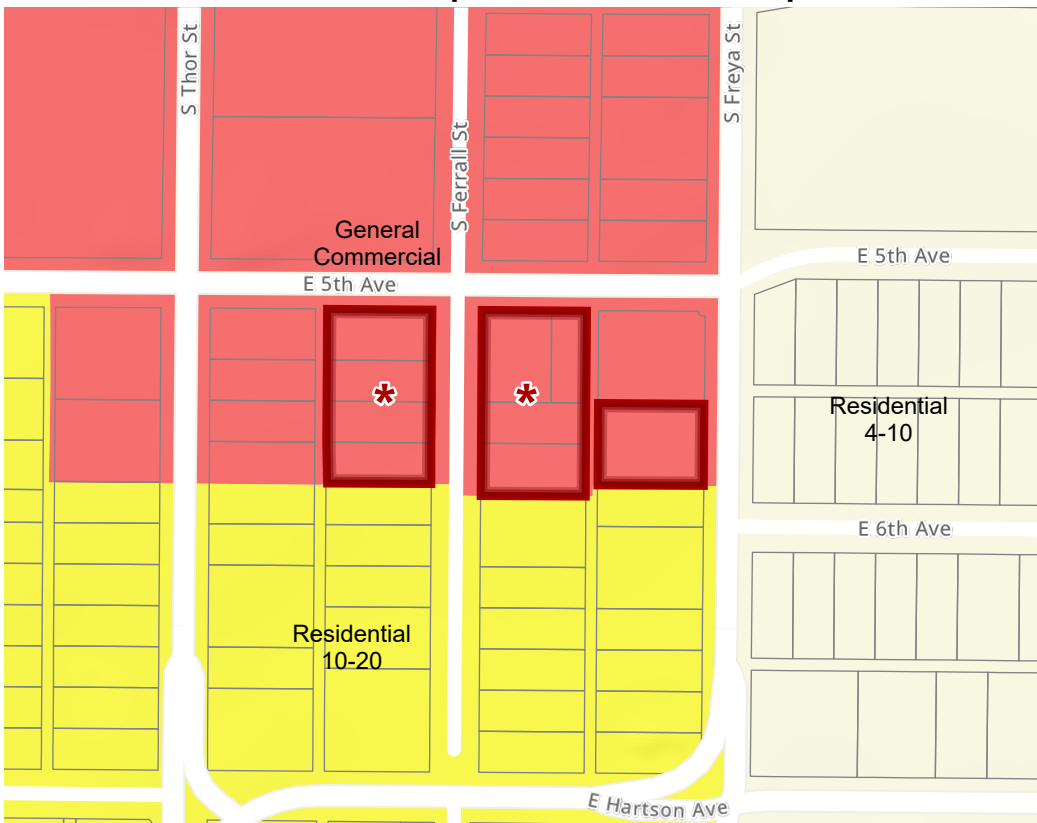
General Commercial

Residential 10-20

Residential 4-10

* The Spokane City Council added these parcels to the proposal.

EXHIBIT B: Proposed Land Use Plan Map

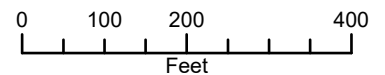
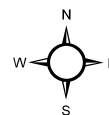


Parcel(s):

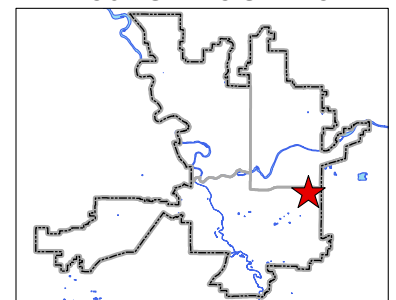
35222.4802, 35222.4701 to .4704, and 3522.4814 to .4817

Approximate Area:

1.6 Acres



PROJECT LOCATION



Neighborhood and Planning Services
Drawn By: Kevin Freibott