



Application Z21-280COMP (W Cora Ave)

Concerning parcel(s) in the North Hill Neighborhood of Spokane

2022 Comprehensive Plan Amendment Proposals

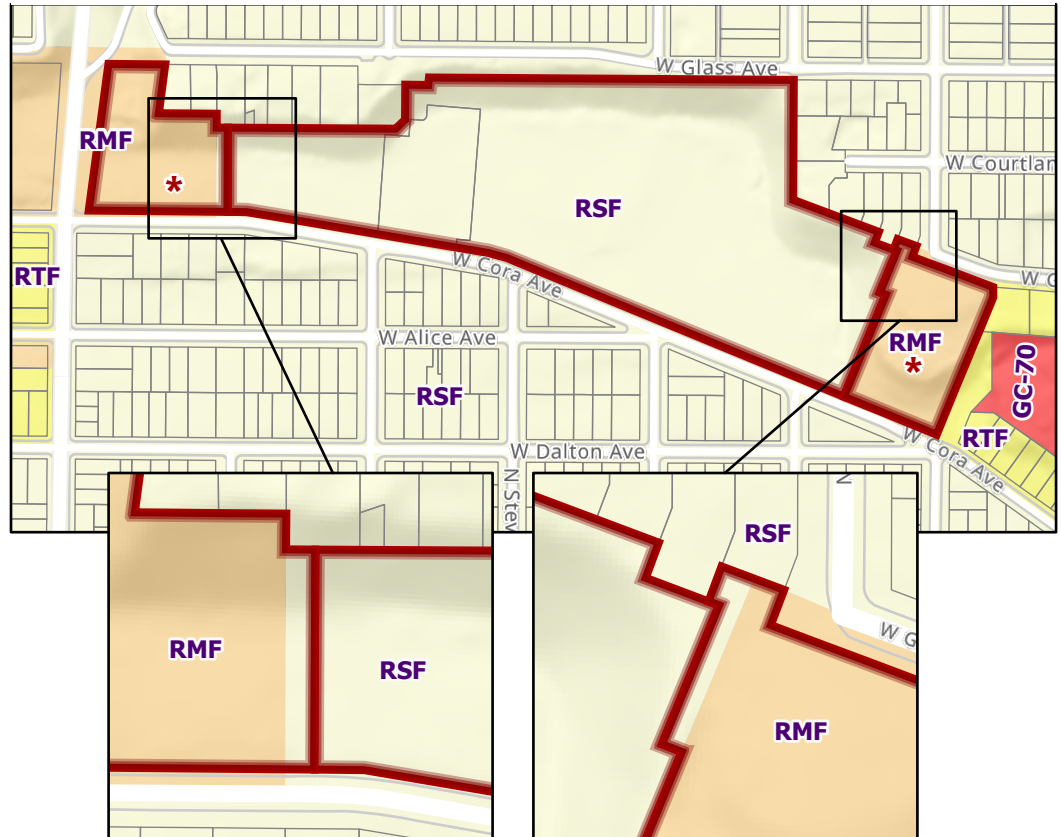
Drawn: 3/24/2022

THIS IS NOT A LEGAL DOCUMENT

The information shown on this map is compiled from various sources and is subject to constant revision. Information shown on this map should not be used to determine the location of facilities in relationship to property lines, section lines, streets, etc.

EXHIBIT C: Existing Zoning Map

- Parcels
- Application Parcels
- Proposed_Zoning**
- General Commercial
 - Residential Multifamily
 - Residential Single-Family
 - Residential Two-Family



* The Spokane City Council added portions of these parcels to the proposal.

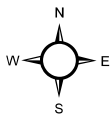
EXHIBIT D: Proposed Zoning Map

Parcel(s):

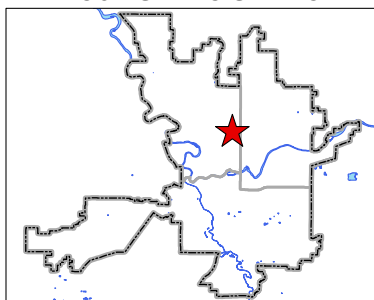
35064.3612, 35064.3613,
and 35064.3801

Approximate Area:

19.1 Acres



PROJECT LOCATION



Neighborhood and Planning Services
Drawn By: Kevin Freibott

