



Z20-209COMP (1025 W Spofford)

Concerning parcel(s) in the West Central Neighborhood of Spokane

2020/2021 Comprehensive Plan Amendment Proposals

Drawn: 1/18/2021

THIS IS NOT A LEGAL DOCUMENT

The information shown on this map is compiled from various sources and is subject to constant revision. Information shown on this map should not be used to determine the location of facilities in relationship to property lines, section lines, streets, etc.

EXHIBIT C: Existing Zoning

- Subject Parcel
- Parcels
- City Boundary
- Curb Line
- Current Zoning**
 - Center and Corridor Type 2
 - Office Retail
 - Residential High Density
 - Residential Two-Family

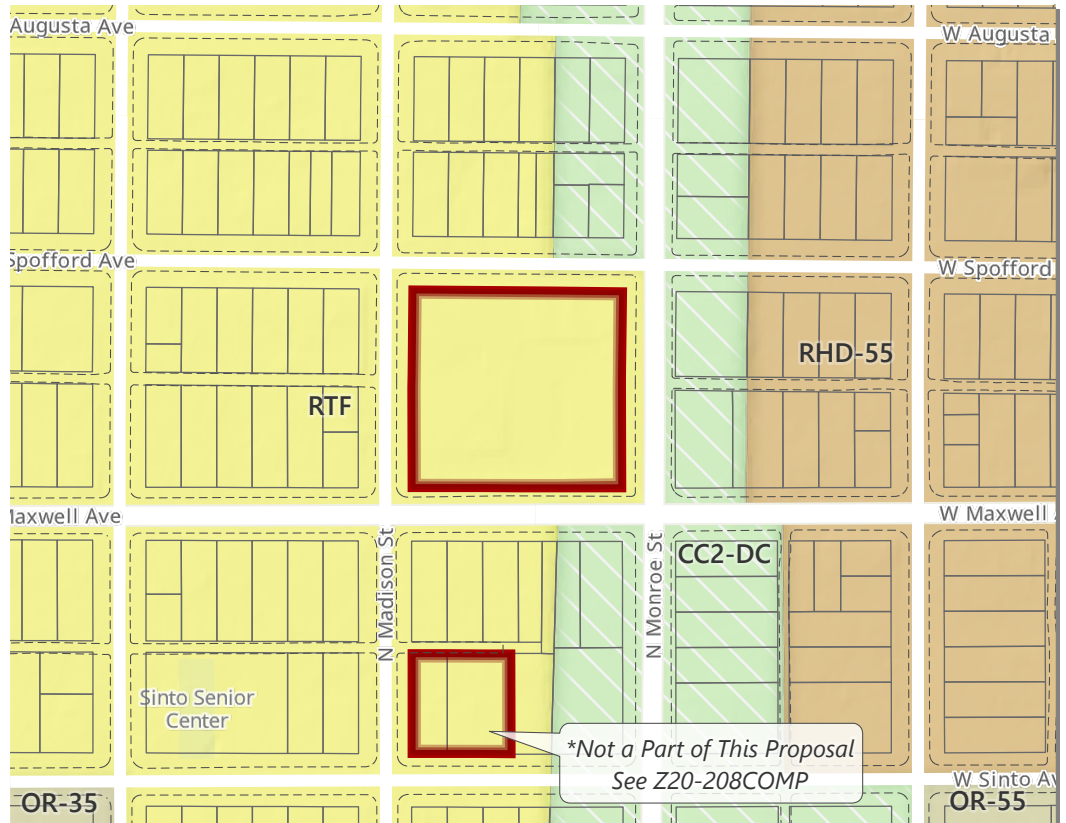
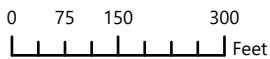
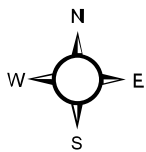
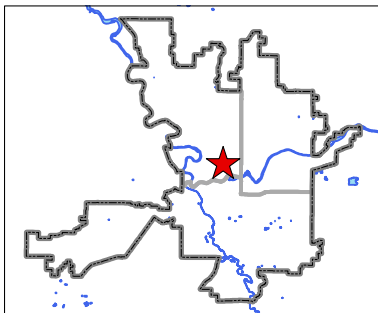


EXHIBIT D: Proposed Zoning

Parcel(s): 35076.3915
Approximate Area: 1.90 acres



PROJECT LOCATION



Neighborhood and Planning Services
 Drawn By: Kevin Freibott

