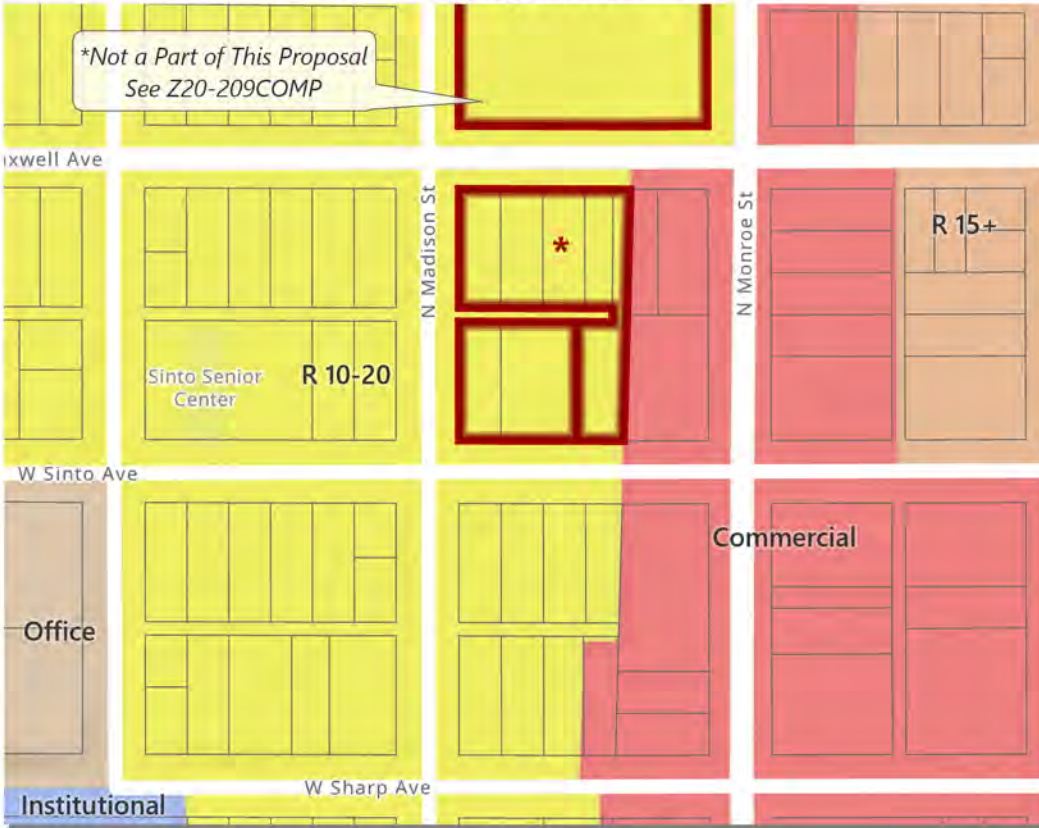




Z20-208COMP (1022 & 1028 W Sinto)
 Concerning parcel(s) in the West Central Neighborhood of Spokane
 2020/2021 Comprehensive Plan Amendment Proposals

Drawn: 4/27/2021
 THIS IS NOT A LEGAL DOCUMENT
 The information shown on this map is compiled from various sources and is subject to constant revision. Information shown on this map should not be used to determine the location of facilities in relationship to property lines, section lines, streets, etc.

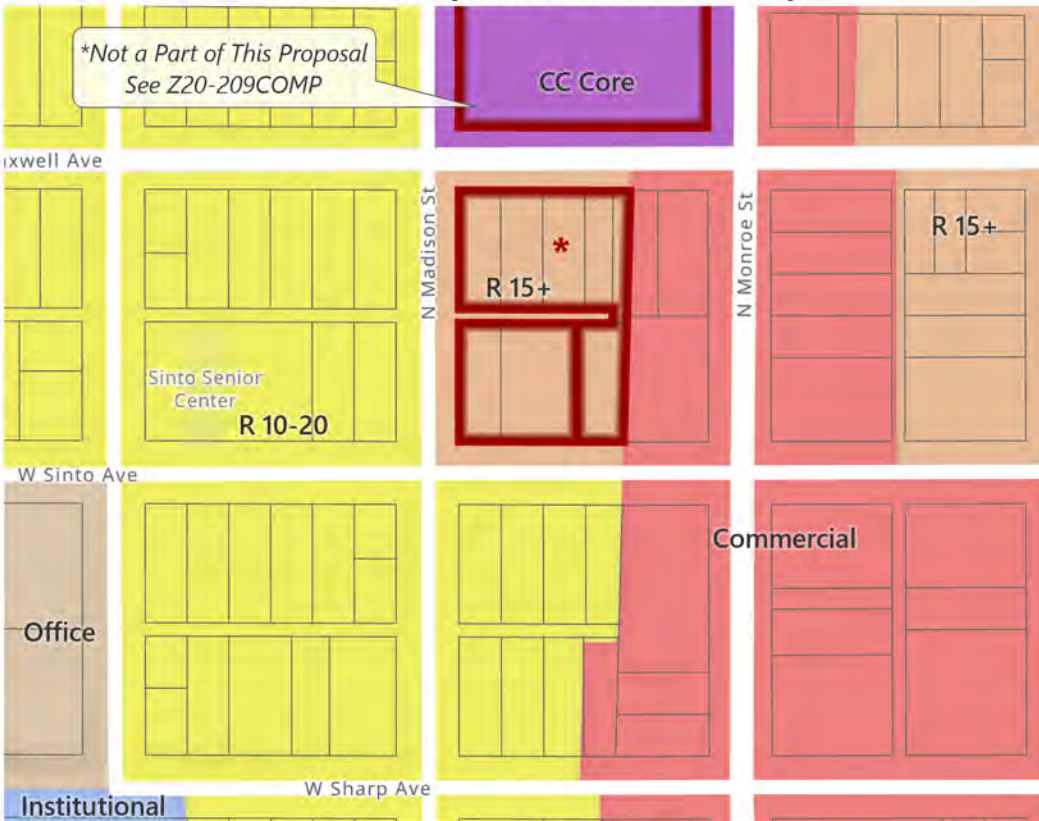
EXHIBIT A: Existing Land Use Plan Map



- Subject Parcel
 - Parcels
 - City Boundary
- Current Land Use Designation**
- General Commercial
 - Institutional
 - Office
 - Res 10-20
 - Res 15+


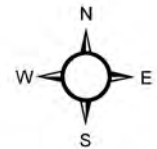
* City Council has expanded the application to include these additional six properties. These properties are to be considered concurrently as a city-sponsored proposal.

EXHIBIT B: Proposed Land Use Plan Map



Parcel(s): 35182.2401 thru 35182.2407, 35182.2409

Approximate Area: 1.31 acres



PROJECT LOCATION



Neighborhood and Planning Services
 Drawn By: Kevin Freibott