



# **Z20-206COMP (155 E Cleveland)** Concerning parcel(s) in the Logan Neighborhood of Spokane

2020/2021 Comprehensive Plan Amendment Proposals

Drawn: 8/23/2021

THIS IS NOT A LEGAL DOCUMENT

The information shown on this map is compiled from various sources and is subject to constant revision. Information shown on this map should not be used to determine the location of facilities in relationship to property lines, section lines, streets, etc.

- Parcels
- City Boundary

## **Proposed Zoning**

- General Commercial
- Light Industrial
- Residential High Density
- Residential Multifamily
- Residential Two-Family
- Residential Single-Family

Parcels marked with an asterisk \* were added to the proposal by the Plan Commission.

## **Parcel(s):**

Original Proposal: 1 Parcel  
35082.0919

Expanded Proposal = 33 Parcels

35082.0719 thru .0722

35082.0801 thru .0804

35082.0807 thru .0812

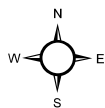
35082.0723 thru .0726

35082.0920 thru .0933

## **Approximate Area:**

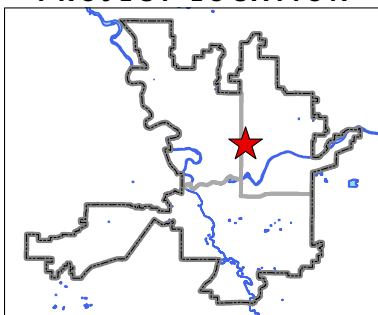
Original Proposal: 0.8 Acres

Expanded Proposal: 6.0 Acres



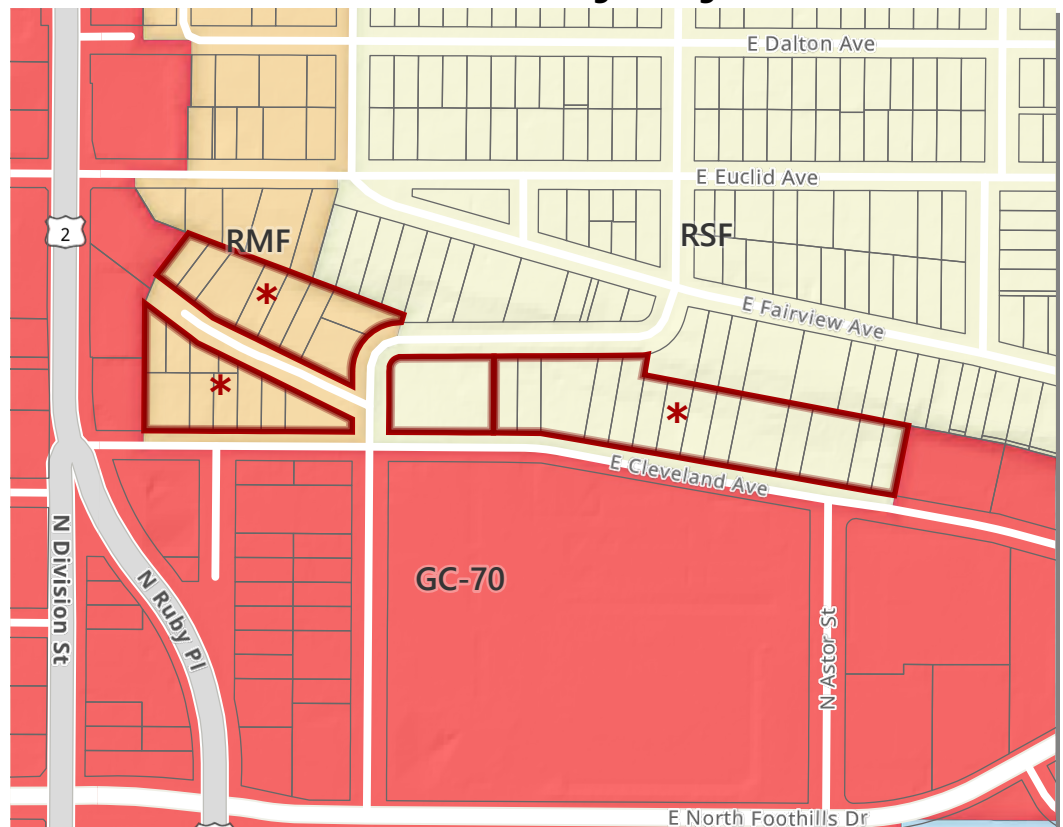
0 125 250 500 Feet

## **PROJECT LOCATION**



Neighborhood and Planning Services  
Drawn By: Kevin Freibott

## **EXHIBIT C: Existing Zoning**



## **EXHIBIT D: Proposed Zoning**

