



# Z20-206COMP (155 E Cleveland)

Concerning parcel(s) in the Logan Neighborhood of Spokane

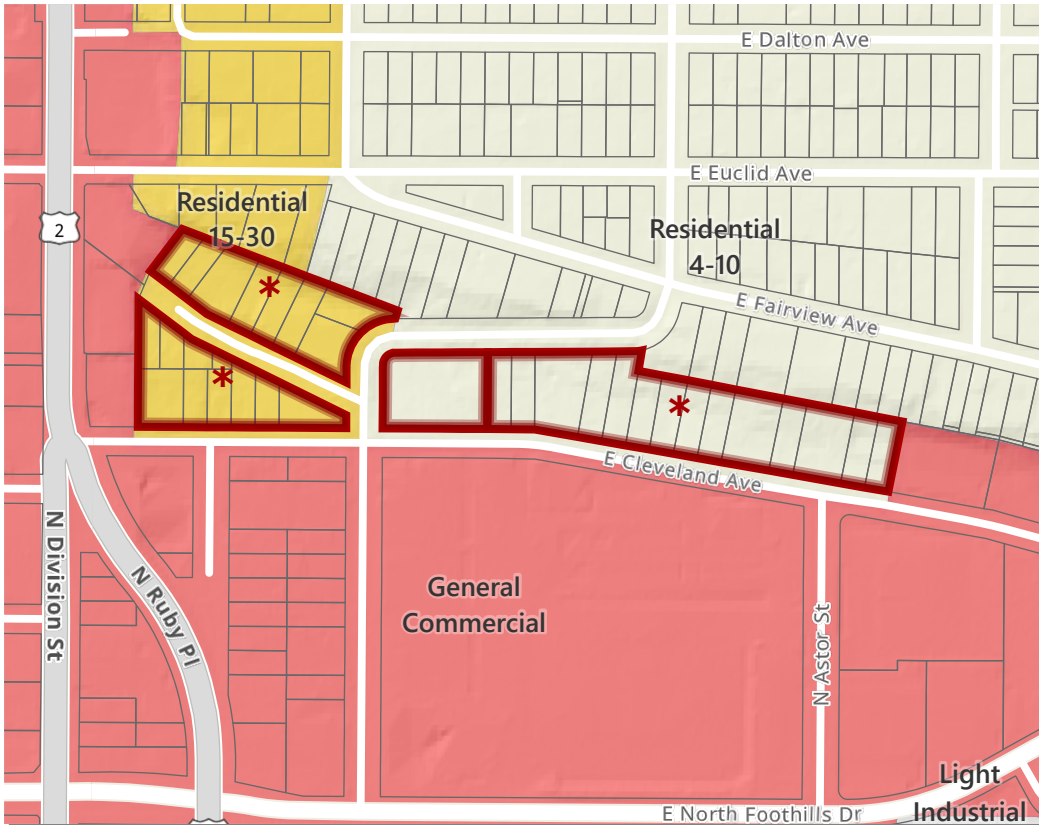
2020/2021 Comprehensive Plan Amendment Proposals

Drawn: 8/23/2021

THIS IS NOT A LEGAL DOCUMENT

The information shown on this map is compiled from various sources and is subject to constant revision. Information shown on this map should not be used to determine the location of facilities in relationship to property lines, section lines, streets, etc.

## EXHIBIT A: Existing Land Use Plan Map



Parcels

City Boundary

### Land Use Designation

- General Commercial
- Light Industrial
- Res 15+
- Res 15-30
- Res 10-20
- Res 4-10

Parcels marked with an asterisk \* were added to the proposal by the Plan Commission.


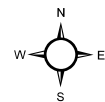
### Parcel(s):

Original Proposal: 1 Parcel  
35082.0919

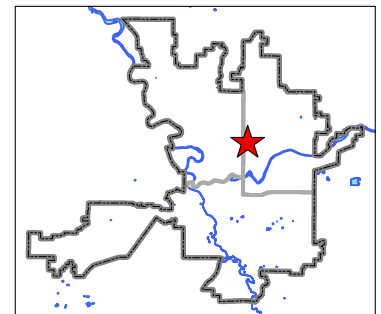
Expanded Proposal = 33 Parcels  
35082.0719 thru .0722  
35082.0801 thru .0804  
35082.0807 thru .0812  
35082.0723 thru .0726  
35082.0920 thru .0933

### Approximate Area:

Original Proposal: 0.8 Acres  
Expanded Proposal: 6.0 Acres



### PROJECT LOCATION



Neighborhood and Planning Services  
Drawn By: Kevin Freibott

## EXHIBIT B: Proposed Land Use Plan Map

