

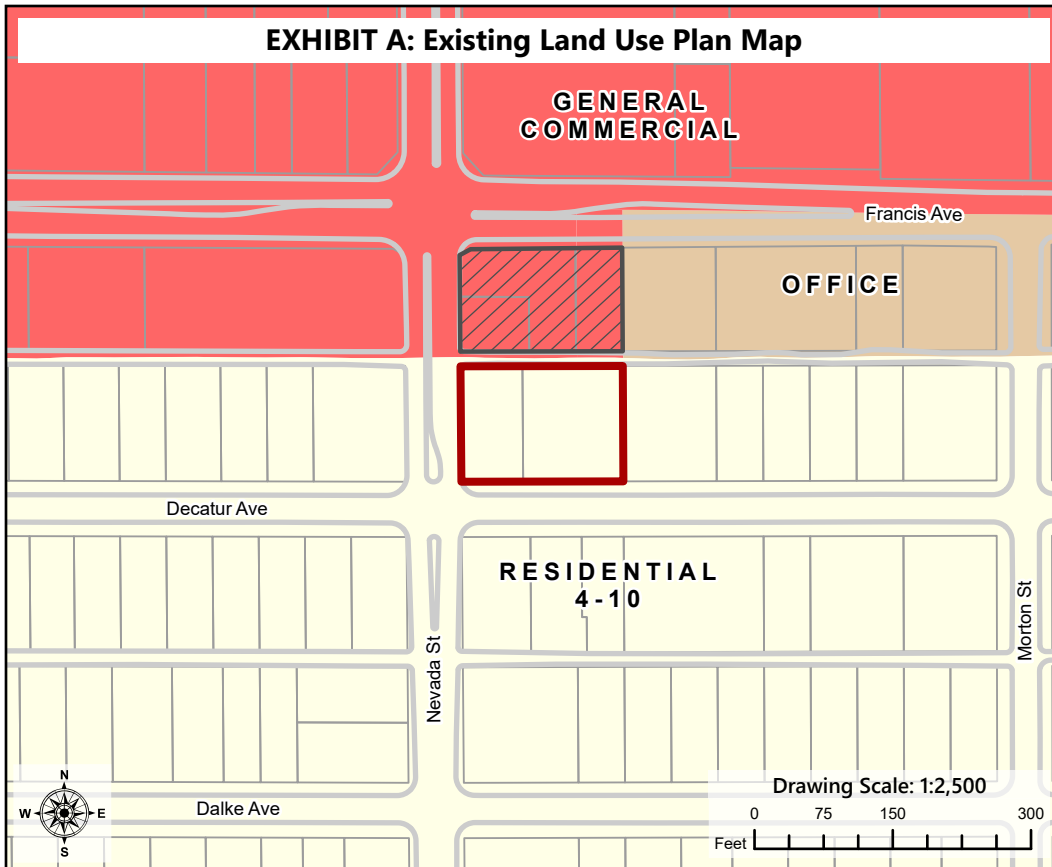


# Z19-501COMP (6204 N Nevada St & 1015 E Decatur Ave) 2019/2020 Comprehensive Plan Amendment Proposals

Drawn: 11/27/2019

THIS IS NOT A LEGAL DOCUMENT

The information shown on this map is compiled from various sources and is subject to constant revision. Information shown on this map should not be used to determine the location of facilities in relationship to property lines, section lines, streets, etc.



## Legend

Subject Parcels

Same Owner

Parcel

Curb Line

## Land Use Plan Designation

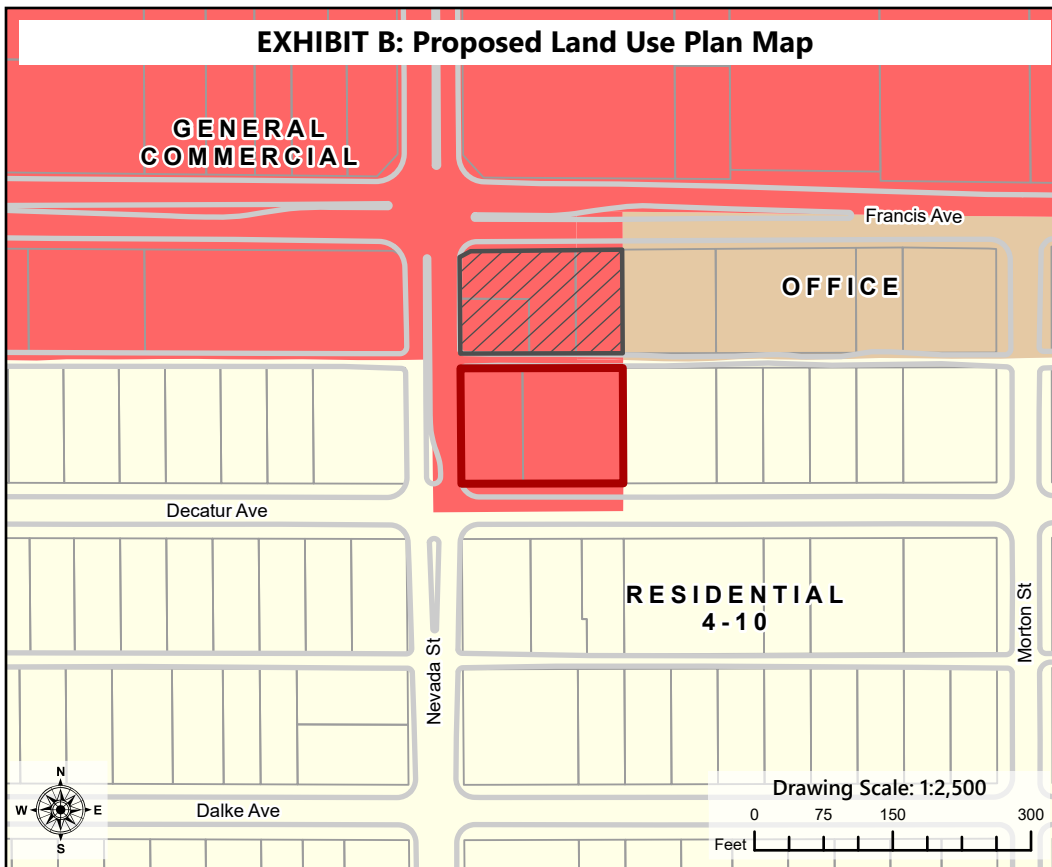
Residential 4-10

Office

General Commercial

Acres (Proposal): 0.51

Acres (Adjacent): 0.45



## Legend

Subject Parcels

Same Owner

Parcel

Curb Line

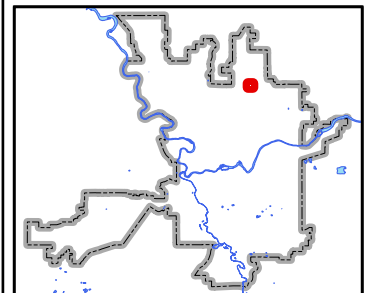
## Proposed Land Use

Residential 4-10

Office

General Commercial

## PROJECT LOCATION



Neighborhood and Planning Services  
Drawn By: Kevin Freibott