



Z19-499COMP

(3001, 3022, & 3027 E Liberty Ave)

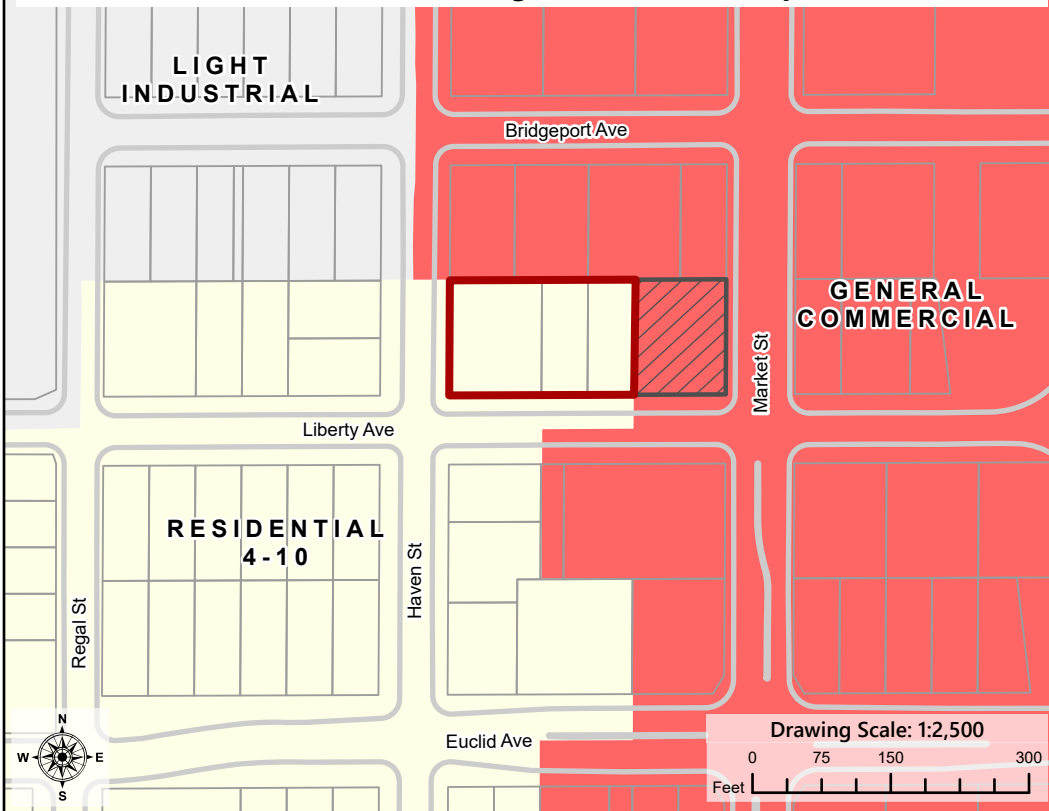
2019/2020 Comprehensive Plan Amendment Proposals

Drawn: 12/5/2019

THIS IS NOT A LEGAL DOCUMENT

The information shown on this map is compiled from various sources and is subject to constant revision. Information shown on this map should not be used to determine the location of facilities in relationship to property lines, section lines, streets, etc.

EXHIBIT A: Existing Land Use Plan Map



Legend

Subject Parcels

Same Owner

Parcel

Curb Line

Land Use Plan Designation

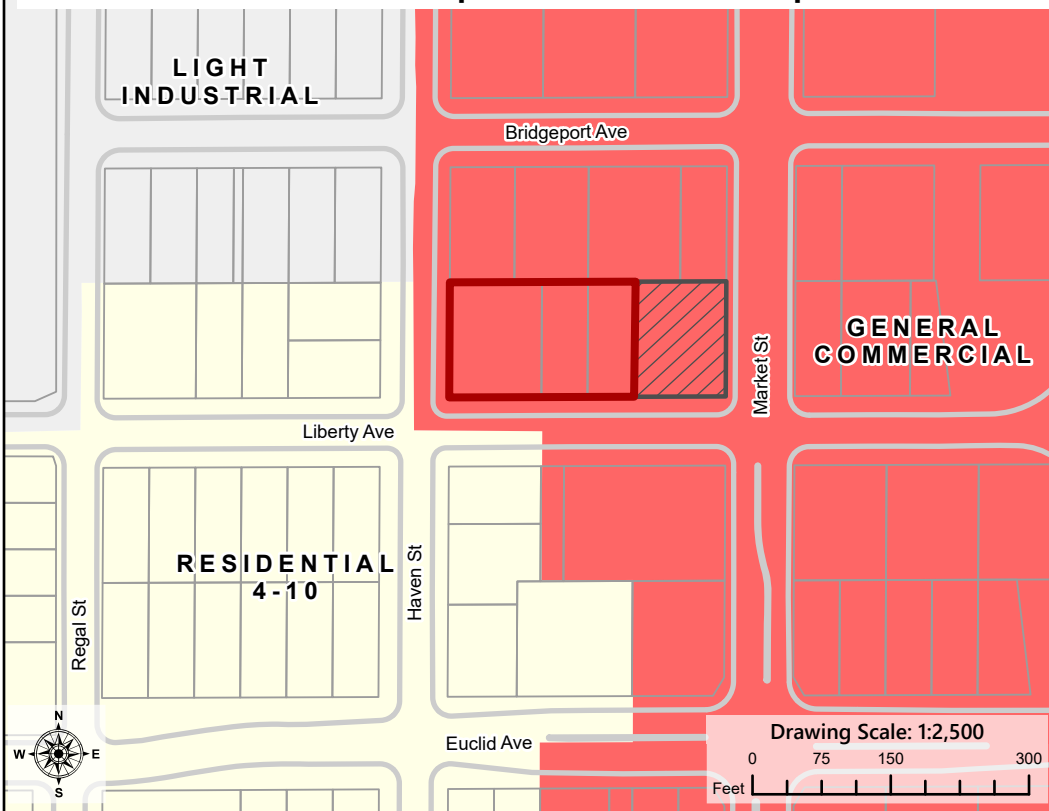
Residential 4-10

General Commercial

Light Industrial

Acres (Proposal): 0.85
Acres (Adjacent): 0.28

EXHIBIT B: Proposed Land Use Plan Map



Legend

Subject Parcels

Same Owner

Parcel

Curb Line

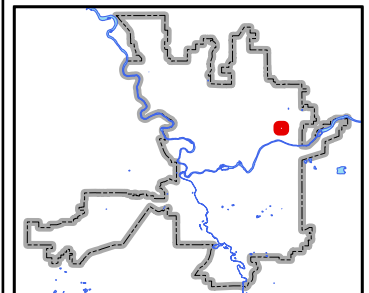
Proposed Land Use

Residential 4-10

General Commercial

Light Industrial

PROJECT LOCATION



Neighborhood and Planning Services
Drawn By: Kevin Freibott