

SPOKANE POLICE DEPARTMENT

PRELIMINARY CITYWIDE **IBR** CRIME REPORT



Preliminary IBR Counts

CHIEF OF POLICE

Kevin Hall

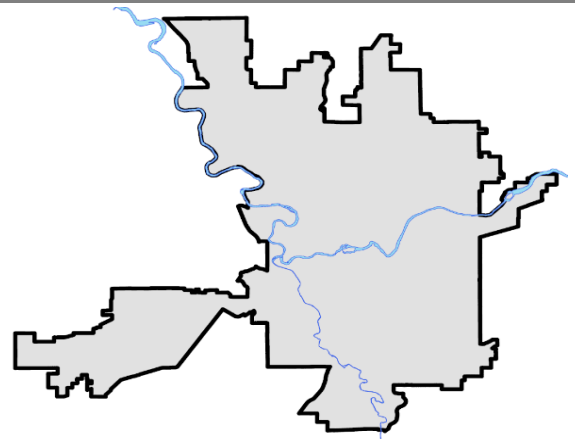
Period Ending: Saturday, August 30, 2025

NIBRS Categories (Part 1 Selected)		7 Day Comparison			28 Day Comparison			YTD Comparison		
		Current	Prior	Percent	Current	Prior	Percent	Current	Prior	Percent
Violent	Criminal Homicide	0	0		1	0		5	11	-54.55%
	Rape	9	3	200.00%	21	11	90.91%	147	148	-0.68%
	Robbery - Commercial	1	1	0.00%	7	10	-30.00%	52	65	-20.00%
	Robbery - Person	3	0		10	17	-41.18%	124	168	-26.19%
	Aggravated Assault - Non DV	8	12	-33.33%	52	46	13.04%	368	389	-5.40%
	Aggravated Assault - DV	3	5	-40.00%	20	22	-9.09%	218	247	-11.74%
Violent Total:		24	21	14.29%	111	106	4.72%	914	1028	-11.09%
Property	Burglary - Residential	8	12	-33.33%	59	40	47.50%	365	412	-11.41%
	Burglary Garage	6	9	-33.33%	21	23	-8.70%	167	260	-35.77%
	Burglary Commercial	10	13	-23.08%	32	20	60.00%	272	323	-15.79%
	Larceny	180	199	-9.55%	658	636	3.46%	5313	5635	-5.71%
	Vehicle Theft	17	24	-29.17%	79	63	25.40%	503	837	-39.90%
	Arson	1	3	-66.67%	10	11	-9.09%	54	85	-36.47%
Property Total:		222	260	-14.62%	859	793	8.32%	6674	7552	-11.63%
Preliminary Part 1 Crime Totals:		246	281	-12.46%	970	899	7.90%	7588	8580	-11.56%
Current 7 Day Period:		8/24/2025 - 8/30/2025			Prior 7 Day Period:		8/17/2025 - 8/23/2025			
Current 28 Day Period:		8/3/2025 - 8/30/2025			Prior 28 Day Period:		7/6/2025 - 8/2/2025			
Current YTD Day Period:		1/1/2025 - 8/30/2025			Prior YTD Period:		1/1/2024 - 8/30/2024			

Prepared by SPD Crime Analysis Office - Tuesday, September 2, 2025

NOTE: SPD moved from UCR to the NIBRS reporting standard on 10/4/16 following the transition to a new RMS System. [Numbers on CompStat reports prior to this date should not be used as a comparison to those on this report.](#) Additional info on these reporting standards can be found on the FBI website: <https://ucr.fbi.gov/nibrs-overview>

This chart represents Preliminary counts of selected crime categories from Police Case Reports. Full statistical analysis to determine the confidence level of this data has not been performed. The % change columns on the preliminary counts differ from the percentage change on the NIBRS crime report, sometimes significantly. The CompStat report is designed for operational use and includes only selected NIBRS categories and coding less complex than full NIBRS rules. Official statistics for these and other NIBRS categories can be found on WASPC & FBI websites once available.



SPOKANE POLICE DEPARTMENT

Northwest Precinct

ADAM Sector

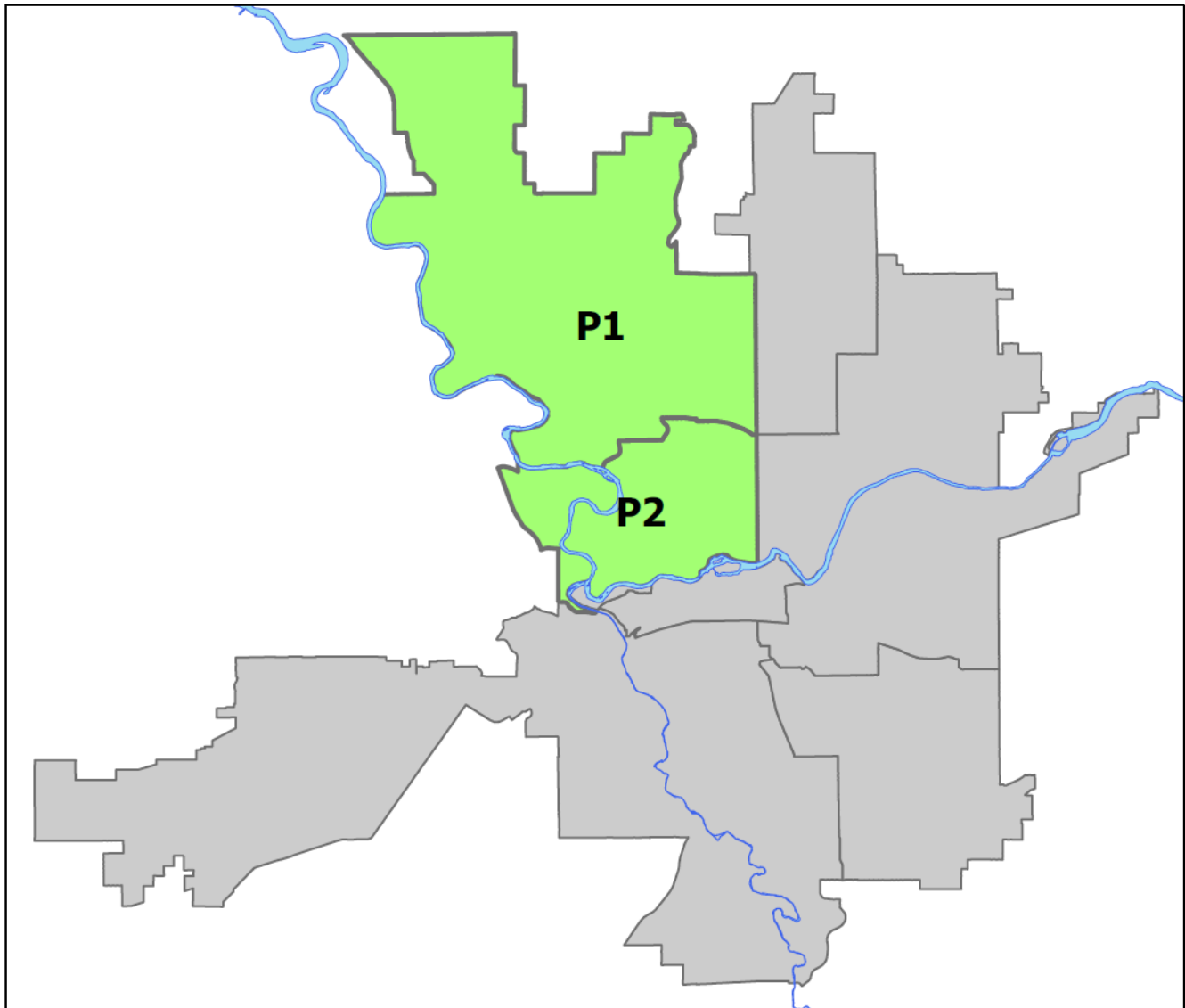


PSA Commander

Captain Tom Hendren

Northwest District (P1)

Central District (P2)



POLICE SUMMARY - Ending: Saturday, August 30, 2025

NORTHWEST PRECINCT (P1, P2) ADAM SECTOR



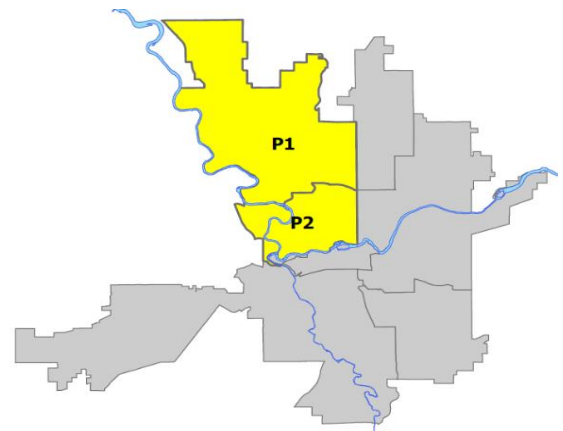
Preliminary IBR Counts

NIBRS Categories (Part 1 Selected)		7 Day Comparison			28 Day Comparison			YTD Comparison		
		Current	Prior	Percent	Current	Prior	Percent	Current	Prior	Percent
Violent	Criminal Homicide	0	0		0	0		0	4	-100.00%
	Rape	3	0		6	2	200.00%	40	42	-4.76%
	Robbery - Commercial	1	1	0.00%	3	5	-40.00%	19	16	18.75%
	Robbery - Person	0	0		2	2	0.00%	18	29	-37.93%
	Aggravated Assault - Non DV	1	4	-75.00%	11	10	10.00%	75	82	-8.54%
	Aggravated Assault - DV	1	1	0.00%	3	6	-50.00%	47	67	-29.85%
Violent Total:		6	6	0.00%	25	25	0.00%	199	240	-17.08%
Property	Burglary - Residential	2	6	-66.67%	18	7	157.14%	106	132	-19.70%
	Burglary Garage	2	4	-50.00%	7	7	0.00%	57	87	-34.48%
	Burglary Commercial	0	1	-100.00%	3	3	0.00%	55	72	-23.61%
	Larceny	50	57	-12.28%	172	147	17.01%	1269	1539	-17.54%
	Vehicle Theft	4	7	-42.86%	19	18	5.56%	132	235	-43.83%
	Arson	1	1	0.00%	3	3	0.00%	12	25	-52.00%
Property Total:		59	76	-22.37%	222	185	20.00%	1631	2090	-21.96%
Preliminary Part 1 Crime Totals:		65	82	-20.73%	247	210	17.62%	1830	2330	-21.46%
Current 7 Day Period:		8/24/2025 - 8/30/2025			Prior 7 Day Period:		8/17/2025 - 8/23/2025			
Current 28 Day Period:		8/3/2025 - 8/30/2025			Prior 28 Day Period:		7/6/2025 - 8/2/2025			
Current YTD Day Period:		1/1/2025 - 8/30/2025			Prior YTD Period:		1/1/2024 - 8/30/2024			

Prepared by SPD Crime Analysis Office - Tuesday, September 2, 2025

NOTE: SPD moved from UCR to the NIBRS reporting standard on 10/4/16 following the transition to a new RMS System. [Numbers on CompStat reports prior to this date should not be used as a comparison to those on this report.](#) Additional info on these reporting standards can be found on the FBI website: <https://ucr.fbi.gov/nibrs-overview>

This chart represents Preliminary counts of selected crime categories from Police Case Reports. Full statistical analysis to determine the confidence level of this data has not been performed. The % change columns on the preliminary counts differ from the percentage change on the NIBRS crime report, sometimes significantly. The CompStat report is designed for operational use and includes only selected NIBRS categories and coding less complex than full NIBRS rules. Official statistics for these and other NIBRS categories can be found on WASPC & FBI websites once available.



Note: On 1/8/23 boundary changes were implemented dividing the North Precinct into two (NW and NE). The Northwest Precinct ADAM Sector consists of P1 and P2; Consequently this page did not exist on printed CompStat reports prior to 1/8/23

POLICE SUMMARY - Ending: Saturday, August 30, 2025



NW - Northwest District (P1)

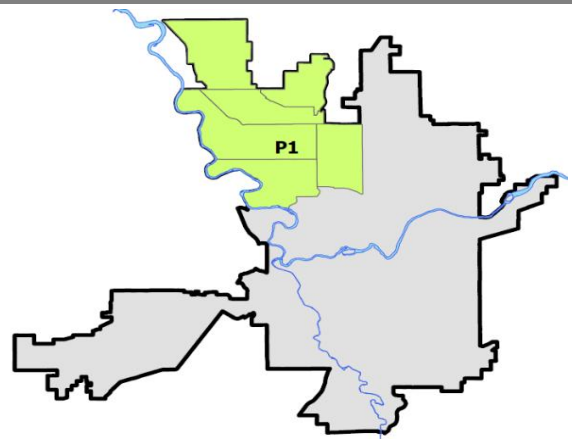
Preliminary IBR Counts

NIBRS Categories (Part 1 Selected)		7 Day Comparison			28 Day Comparison			YTD Comparison		
		Current	Prior	Percent	Current	Prior	Percent	Current	Prior	Percent
Violent	Criminal Homicide	0	0		0	0		0	4	-100.00%
	Rape	1	0		2	0		14	25	-44.00%
	Robbery - Commercial	1	0		1	0		3	4	-25.00%
	Robbery - Person	0	0		1	1	0.00%	6	10	-40.00%
	Aggravated Assault - Non DV	0	2	-100.00%	4	5	-20.00%	38	33	15.15%
	Aggravated Assault - DV	0	0		0	2	-100.00%	24	32	-25.00%
Violent Total:		2	2	0.00%	8	8	0.00%	85	108	-21.30%
Property	Burglary - Residential	1	4	-75.00%	9	1	800.00%	56	56	0.00%
	Burglary Garage	0	1	-100.00%	1	5	-80.00%	31	52	-40.38%
	Burglary Commercial	0	0		0	1	-100.00%	18	31	-41.94%
	Larceny	24	25	-4.00%	79	64	23.44%	551	702	-21.51%
	Vehicle Theft	0	1	-100.00%	3	5	-40.00%	52	91	-42.86%
	Arson	0	0		0	1	-100.00%	4	3	33.33%
Property Total:		25	31	-19.35%	92	77	19.48%	712	935	-23.85%
Preliminary Part 1 Crime Totals:		27	33	-18.18%	100	85	17.65%	797	1043	-23.59%
Current 7 Day Period:		8/24/2025 - 8/30/2025			Prior 7 Day Period:		8/17/2025 - 8/23/2025			
Current 28 Day Period:		8/3/2025 - 8/30/2025			Prior 28 Day Period:		7/6/2025 - 8/2/2025			
Current YTD Day Period:		1/1/2025 - 8/30/2025			Prior YTD Period:		1/1/2024 - 8/30/2024			

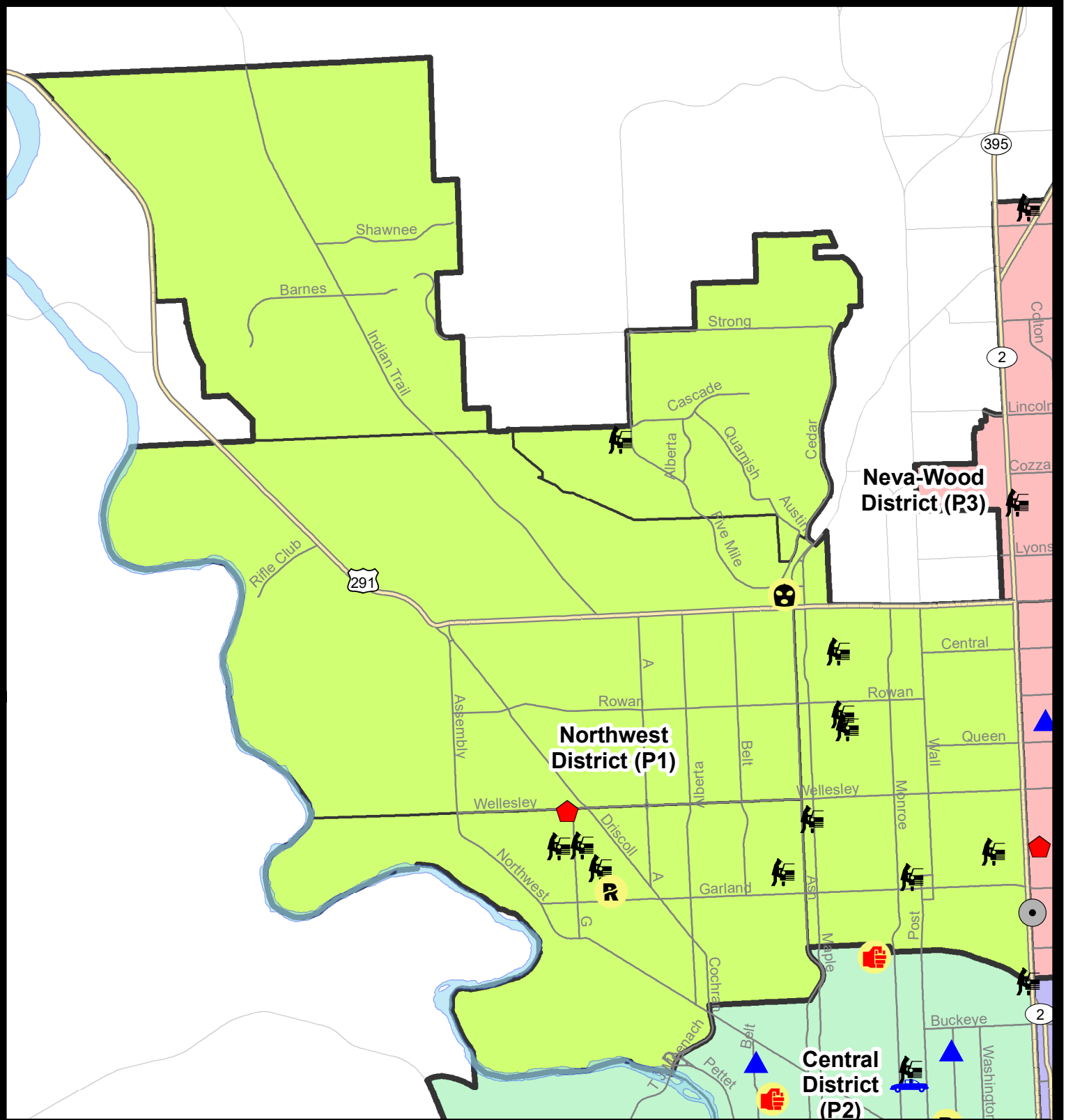
Prepared by SPD Crime Analysis Office - Tuesday, September 2, 2025

NOTE: SPD moved from UCR to the NIBRS reporting standard on 10/4/16 following the transition to a new RMS System. [Numbers on CompStat reports prior to this date should not be used as a comparison to those on this report.](#) Additional info on these reporting standards can be found on the FBI website: <https://ucr.fbi.gov/nibrs-overview>

This chart represents Preliminary counts of selected crime categories from Police Case Reports. Full statistical analysis to determine the confidence level of this data has not been performed. The % change columns on the preliminary counts differ from the percentage change on the NIBRS crime report, sometimes significantly. The CompStat report is designed for operational use and includes only selected NIBRS categories and coding less complex than full NIBRS rules. Official statistics for these and other NIBRS categories can be found on WASPC & FBI websites once available.



Note: On 1/8/23 a boundary change to P1 added a portion of the prior area to P2 (SPA2EG); Consequently activity in P1 will appear a bit lower if compared to printed CompStat reports prior to 1/8/23



City of Spokane
Northwest District (P1)
Selected
Crime Codes
2025-08-24 to 2025-08-30
 Prepared By:
Crime Analysis Unit
Spokane Police Department

Legend

NIBRS Events

Criminal Homicide	Robbery Person	Burglary Commercial
Rape	Aggravated Assault	Vehicle Prowling
Robbery Commercial	Burglary Residential	Vehicle Theft
	Burglary Garage	Arson

*Cases Represent LERMS Crime Codes
 Points may indicate multiple events
 Note: Veh Prowl is only Larceny displayed*

*For Additional Information on
 Incidents pertaining to an
 Area, Trend, or Pattern
 Contact Information Analysis*

0 0.25 0.5 1 Miles

THIS IS NOT A LEGAL DOCUMENT:
 The information shown on this map is compiled from various sources and is subject to constant revision. Information shown on this map should not be used to determine the location of facilities in relationship to property lines, section lines, streets, etc.

Sunday - Saturday

NW - Northwest District (P1)

8/24/2025 TO 8/30/2025



<u>A/C</u>	<u>Offense Statute</u>	<u>Address</u>	<u>Reported Date</u>	<u>Dist</u>
<u>SPA1AD</u>				
C	MAIL THEFT	3300 W NORTHWEST BLVD	8/30/2025	P1
C	RAPE 1D		8/25/2025	P1
C	RESIDENTIAL BURGLARY	3500 W WELLESLEY AVE	8/26/2025	P1
C	THEFT 1D FROM MOTOR VEHICLE	3400 W HEROY AVE	8/27/2025	P1
C	THEFT 2D ALL OTHER	3500 W WELLESLEY AVE	8/26/2025	P1
C	THEFT 2D FROM MOTOR VEHICLE	3300 W ROCKWELL AVE	8/28/2025	P1
C	THEFT 3D FROM MOTOR VEHICLE	4000 N ELM ST	8/25/2025	P1
C	THEFT 3D FROM MOTOR VEHICLE	3600 W HEROY AVE	8/28/2025	P1
C	THEFT 3D SHOPLIFTING	2500 W WELLESLEY AVE	8/28/2025	P1
C	THEFT 3D SHOPLIFTING	2500 W WELLESLEY AVE	8/28/2025	P1
<u>SPA1BS</u>				
C	ROBBERY 2D COMMERCIAL	1700 W FRANCIS AVE	8/25/2025	P1
<u>SPA1FM</u>				
C	THEFT 3D ALL OTHER	8400 N PALM PL	8/30/2025	
C	THEFT 3D FROM MOTOR VEHICLE	7800 N DEBBY LYNN CT	8/30/2025	P1
<u>SPA1IT</u>				
C	THEFT 3D ALL OTHER	9500 N WIEBER DR	8/24/2025	P1
C	THEFT 3D ALL OTHER	5400 W PACIFIC PARK DR	8/30/2025	
<u>SPA1NH</u>				
C	THEFT 3D ALL OTHER	5400 N MAPLE ST	8/28/2025	P1
A	THEFT 3D ALL OTHER	4900 N JEFFERSON ST	8/30/2025	P1
A	THEFT 3D FROM MOTOR VEHICLE	4100 N CALISPEL ST	8/24/2025	P1
C	THEFT 3D FROM MOTOR VEHICLE	4400 N MAPLE ST	8/26/2025	P1
C	THEFT 3D FROM MOTOR VEHICLE	5200 N HAWTHORNE ST	8/27/2025	P1
A	THEFT 3D FROM MOTOR VEHICLE	1300 W CENTRAL AVE	8/28/2025	P1
C	THEFT 3D FROM MOTOR VEHICLE	800 W WALTON AVE	8/29/2025	P1
A	THEFT 3D FROM MOTOR VEHICLE	5300 N HAWTHORNE ST	8/30/2025	P1
C	THEFT 3D VEHICLE PARTS AND ACCESSORIES	4400 N MAPLE ST	8/26/2025	P1
<u>SPA1NW</u>				
C	MAIL THEFT	7300 N PINE ROCK ST	8/25/2025	P1
C	THEFT 2D FROM BUILDING	3500 W FLEMING PL	8/26/2025	
C	THEFT 3D SHOPLIFTING	5600 N DRISCOLL BLVD	8/25/2025	P1

POLICE SUMMARY - Ending: Saturday, August 30, 2025



NW - North Central District (P2)

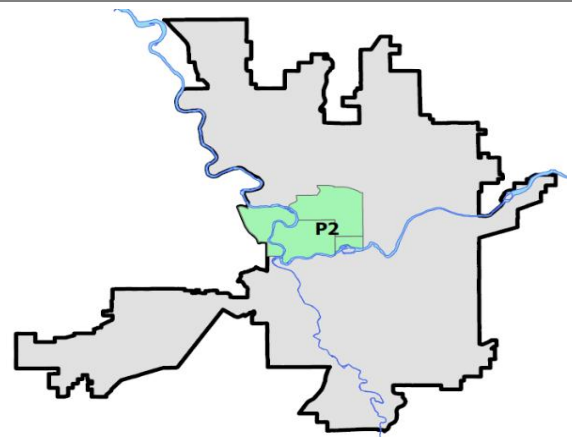
Preliminary IBR Counts

NIBRS Categories (Part 1 Selected)		7 Day Comparison			28 Day Comparison			YTD Comparison		
		Current	Prior	Percent	Current	Prior	Percent	Current	Prior	Percent
Violent	Criminal Homicide	0	0		0	0		0	0	
	Rape	2	0		4	2	100.00%	26	17	52.94%
	Robbery - Commercial	0	1	-100.00%	2	5	-60.00%	16	12	33.33%
	Robbery - Person	0	0		1	1	0.00%	12	19	-36.84%
	Aggravated Assault - Non DV	1	2	-50.00%	7	5	40.00%	37	49	-24.49%
	Aggravated Assault - DV	1	1	0.00%	3	4	-25.00%	23	35	-34.29%
Violent Total:		4	4	0.00%	17	17	0.00%	114	132	-13.64%
Property	Burglary - Residential	1	2	-50.00%	9	6	50.00%	50	76	-34.21%
	Burglary Garage	2	3	-33.33%	6	2	200.00%	26	35	-25.71%
	Burglary Commercial	0	1	-100.00%	3	2	50.00%	37	41	-9.76%
	Larceny	26	32	-18.75%	93	83	12.05%	718	837	-14.22%
	Vehicle Theft	4	6	-33.33%	16	13	23.08%	80	144	-44.44%
	Arson	1	1	0.00%	3	2	50.00%	8	22	-63.64%
Property Total:		34	45	-24.44%	130	108	20.37%	919	1155	-20.43%
Preliminary Part 1 Crime Totals:		38	49	-22.45%	147	125	17.60%	1033	1287	-19.74%
Current 7 Day Period:		8/24/2025 - 8/30/2025			Prior 7 Day Period:		8/17/2025 - 8/23/2025			
Current 28 Day Period:		8/3/2025 - 8/30/2025			Prior 28 Day Period:		7/6/2025 - 8/2/2025			
Current YTD Day Period:		1/1/2025 - 8/30/2025			Prior YTD Period:		1/1/2024 - 8/30/2024			

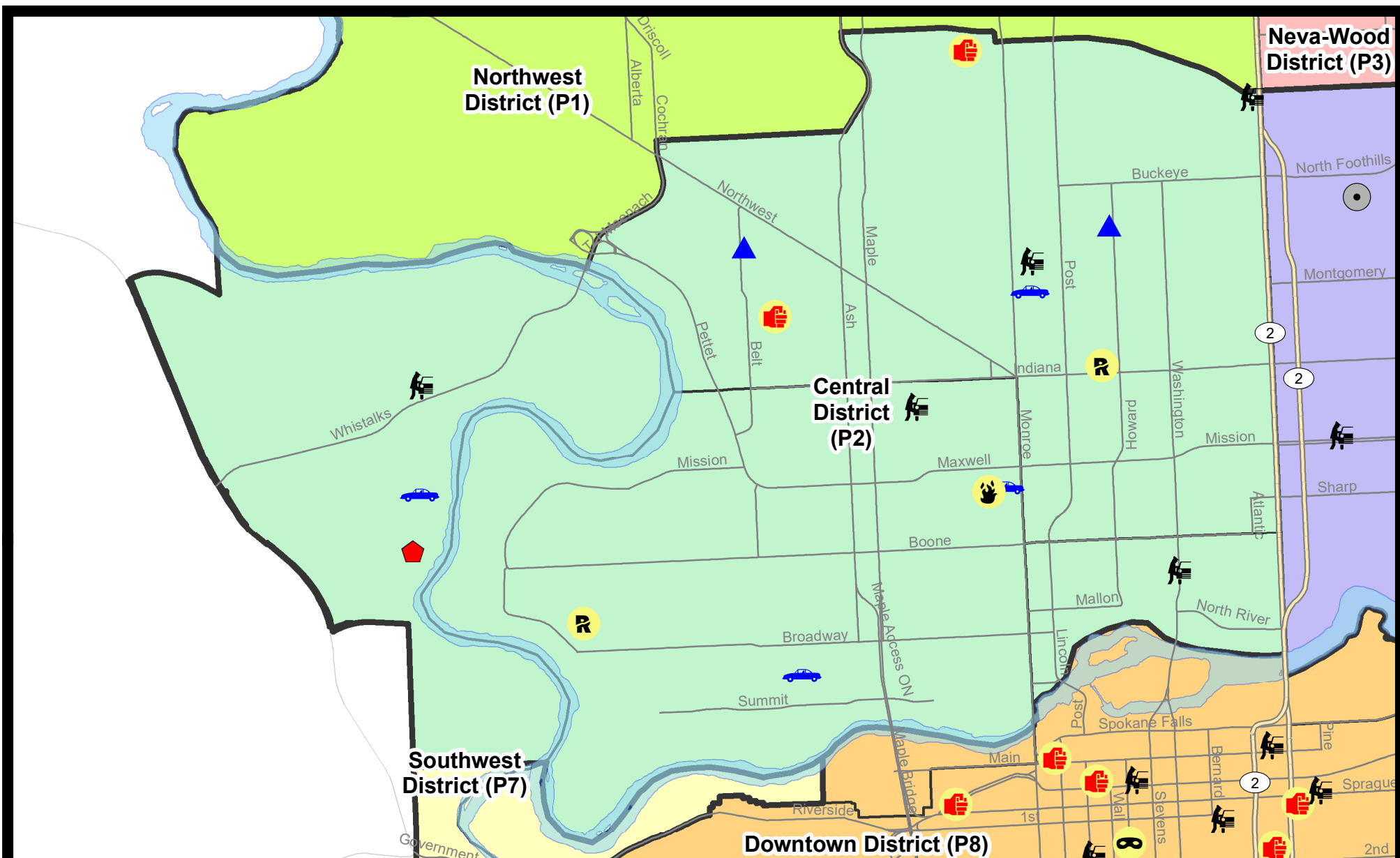
Prepared by SPD Crime Analysis Office - Tuesday, September 2, 2025


NOTE: SPD moved from UCR to the NIBRS reporting standard on 10/4/16 following the transition to a new RMS System. [Numbers on CompStat reports prior to this date should not be used as a comparison to those on this report.](#) Additional info on these reporting standards can be found on the FBI website: <https://ucr.fbi.gov/nibrs-overview>

This chart represents Preliminary counts of selected crime categories from Police Case Reports. Full statistical analysis to determine the confidence level of this data has not been performed. The % change columns on the preliminary counts differ from the percentage change on the NIBRS crime report, sometimes significantly. The CompStat report is designed for operational use and includes only selected NIBRS categories and coding less complex than full NIBRS rules. Official statistics for these and other NIBRS categories can be found on WASPC & FBI websites once available.



Note: On 1/8/23 a boundary change to P2 added a portion of the P1 area into P2 (SPA2EG); Consequently activity in P2 will appear a bit higher if compared to printed CompStat reports prior to 1/8/23

















City of Spokane
Central District (P2)
Selected Crime Types
2025-08-24 to 2025-08-30
 Prepared By:
 Crime Analysis Unit
 Spokane Police Department

Legend

NIBRS Events


			
			
			
			

Cases Represent LERMS Crime Codes
 Points may indicate multiple events
 Note: Veh Prowl is only Larceny category displayed



For Additional Information on Incidents pertaining to an Area, Trend, or Pattern Contact Information Analysis

0 0.2 0.4 0.6 Miles



THIS IS NOT A LEGAL DOCUMENT:
 The information shown on this map is compiled from various sources and is subject to constant revision. Information shown on this map should not be used to determine the location of facilities in relationship to property lines, section lines, streets, etc.

Sunday - Saturday

NW - Central District (P2)

8/24/2025 TO 8/30/2025



<u>A/C</u>	<u>Offense Statute</u>	<u>Address</u>	<u>Reported Date</u>	<u>Dist</u>
<u>SPA2EG</u>				
C	ASSAULT 2D	1100 W ALICE AVE	8/24/2025	P1
C	ASSAULT 2D	1900 W MANSFIELD AVE	8/28/2025	P1
C	BURGLARY 2D GARAGE	2500 N HOWARD ST	8/29/2025	P2
C	BURGLARY 2D GARAGE	2500 N BELT ST	8/29/2025	P2
C	MAIL THEFT	1300 W CLEVELAND AVE	8/28/2025	P2
C	RAPE 2D		8/25/2025	P1
C	THEFT 2D ALL OTHER	800 W CHELAN AVE	8/27/2025	
C	THEFT 2D FROM BUILDING	1600 W NORTHWEST BLVD	8/29/2025	P2
C	THEFT 2D FROM MOTOR VEHICLE	900 W CARLISLE AVE	8/30/2025	P2
C	THEFT 3D ALL OTHER	1700 W MONTGOMERY AVE	8/30/2025	P2
C	THEFT 3D FROM BUILDING	600 W SINTO AVE	8/26/2025	P2
A	THEFT 3D FROM MOTOR VEHICLE	3000 N DIVISION ST	8/25/2025	P2
C	THEFT 3D SHOPLIFTING	1600 W NORTHWEST BLVD	8/26/2025	P1
C	THEFT 3D SHOPLIFTING	1600 W NORTHWEST BLVD	8/26/2025	P1
C	THEFT 3D SHOPLIFTING	1600 W NORTHWEST BLVD	8/25/2025	
C	THEFT OF MOTOR VEHICLE	900 W MONTGOMERY AVE	8/24/2025	P1
<u>SPA2RS</u>				
C	THEFT 2D FROM BUILDING	900 N MONROE ST	8/28/2025	P2
C	THEFT 2D FROM BUILDING	900 N MONROE ST	8/28/2025	P2
C	THEFT 2D FROM BUILDING	900 N MONROE ST	8/28/2025	P2
C	THEFT 2D FROM BUILDING	900 N MONROE ST	8/28/2025	P2
C	THEFT 3D FROM MOTOR VEHICLE	N WASHINGTON ST / W JOE ALBI WAY	8/30/2025	P2
<u>SPA2WC</u>				
C	ARSON 1D	1100 W SINTO AVE	8/24/2025	P1
C	MAIL THEFT	1700 N WEST POINT RD	8/24/2025	P2
C	RAPE 3D		8/29/2025	P1
C	THEFT 2D ALL OTHER	400 N NETTLETON ST	8/25/2025	P2
C	THEFT 2D FROM MOTOR VEHICLE	1400 W NORA AVE	8/28/2025	P2
C	THEFT 3D ALL OTHER	1200 N COCHRAN ST	8/29/2025	P2
C	THEFT 3D ALL OTHER	2800 W MALLON AVE	8/30/2025	P2
C	THEFT 3D ALL OTHER	2500 W GARDNER AVE	8/24/2025	
C	THEFT 3D FROM BUILDING	1000 W AUGUSTA AVE	8/25/2025	P2
C	THEFT 3D SHOPLIFTING	1100 N MONROE ST	8/25/2025	P2
C	THEFT 3D SHOPLIFTING	1000 W SUMMIT PKWY	8/26/2025	P1
C	THEFT 3D SHOPLIFTING	1000 W SUMMIT PKWY	8/27/2025	P1
C	THEFT OF MOTOR VEHICLE	1000 W SINTO AVE	8/26/2025	P2
C	THEFT OF MOTOR VEHICLE	600 N ELM ST	8/30/2025	P1

For protection of victim privacy, the entire address on sexual assault crimes has been redacted.

A/C	Offense Statute	Address	Reported Date	Dist
<u>SPA2WH</u>				
C	RESIDENTIAL BURGLARY	1300 N RIVER VISTA ST	8/27/2025	P1
C	THEFT 2D FROM MOTOR VEHICLE	3400 W WHISTALKS WAY	8/26/2025	P2
C	THEFT OF MOTOR VEHICLE	1500 N RIVER VISTA ST	8/26/2025	P1

SPOKANE POLICE DEPARTMENT

Northeast Precinct

BAKER Sector

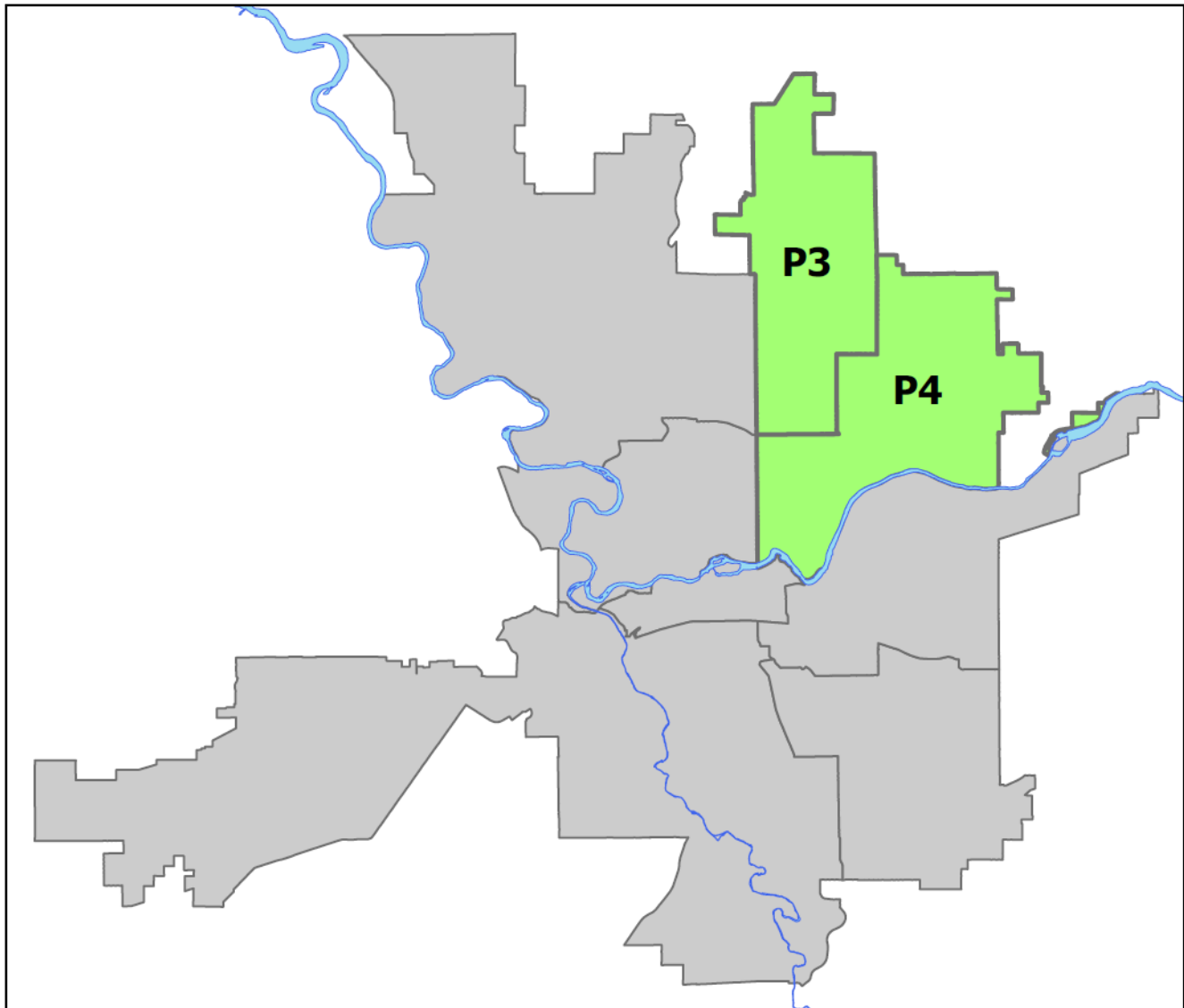


PSA Commander

Captain Shawn Kendall

NevaWood District (P3)

Northeast District (P4)



POLICE SUMMARY - Ending: Saturday, August 30, 2025

NORTHEAST PRECINCT (P3, P4) BAKER SECTOR



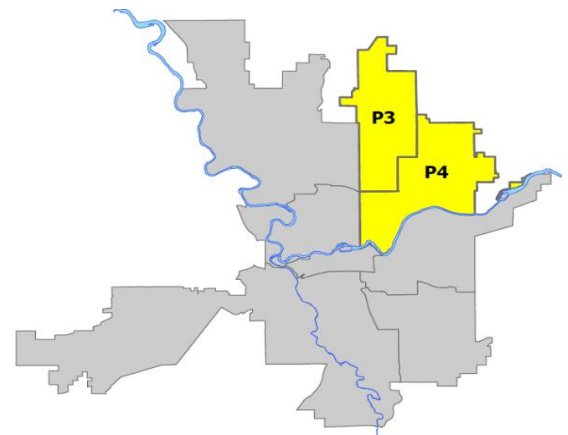
Preliminary IBR Counts

NIBRS Categories (Part 1 Selected)		7 Day Comparison			28 Day Comparison			YTD Comparison		
		Current	Prior	Percent	Current	Prior	Percent	Current	Prior	Percent
Violent	Criminal Homicide	0	0		0	0		2	4	-50.00%
	Rape	2	1	100.00%	4	1	300.00%	35	40	-12.50%
	Robbery - Commercial	0	0		3	3	0.00%	25	26	-3.85%
	Robbery - Person	2	0		4	5	-20.00%	30	45	-33.33%
	Aggravated Assault - Non DV	0	5	-100.00%	11	14	-21.43%	106	117	-9.40%
	Aggravated Assault - DV	1	2	-50.00%	9	8	12.50%	78	87	-10.34%
Violent Total:		5	8	-37.50%	31	31	0.00%	276	319	-13.48%
Property	Burglary - Residential	3	3	0.00%	14	14	0.00%	100	125	-20.00%
	Burglary Garage	3	2	50.00%	7	11	-36.36%	47	81	-41.98%
	Burglary Commercial	5	3	66.67%	12	6	100.00%	108	122	-11.48%
	Larceny	60	61	-1.64%	226	244	-7.38%	2050	2010	1.99%
	Vehicle Theft	4	8	-50.00%	29	16	81.25%	166	305	-45.57%
	Arson	0	0		1	2	-50.00%	14	16	-12.50%
Property Total:		75	77	-2.60%	289	293	-1.37%	2485	2659	-6.54%
Preliminary Part 1 Crime Totals:		80	85	-5.88%	320	324	-1.23%	2761	2978	-7.29%
Current 7 Day Period:		8/24/2025 - 8/30/2025			Prior 7 Day Period:		8/17/2025 - 8/23/2025			
Current 28 Day Period:		8/3/2025 - 8/30/2025			Prior 28 Day Period:		7/6/2025 - 8/2/2025			
Current YTD Day Period:		1/1/2025 - 8/30/2025			Prior YTD Period:		1/1/2024 - 8/30/2024			

Prepared by SPD Crime Analysis Office - Tuesday, September 2, 2025

NOTE: SPD moved from UCR to the NIBRS reporting standard on 10/4/16 following the transition to a new RMS System. [Numbers on CompStat reports prior to this date should not be used as a comparison to those on this report.](#) Additional info on these reporting standards can be found on the FBI website: <https://ucr.fbi.gov/nibrs-overview>

This chart represents Preliminary counts of selected crime categories from Police Case Reports. Full statistical analysis to determine the confidence level of this data has not been performed. The % change columns on the preliminary counts differ from the percentage change on the NIBRS crime report, sometimes significantly. The CompStat report is designed for operational use and includes only selected NIBRS categories and coding less complex than full NIBRS rules. Official statistics for these and other NIBRS categories can be found on WASPC & FBI websites once available.



Note: On 1/8/23 boundary changes were implemented dividing the North Precinct into two (NW and NE). The Northeast Precinct BAKER Sector consists of P3 and P4; Consequently this page did not exist on printed reports prior to 1/8/23

POLICE SUMMARY - Ending: Saturday, August 30, 2025



NE - Neva-Wood District (P3)

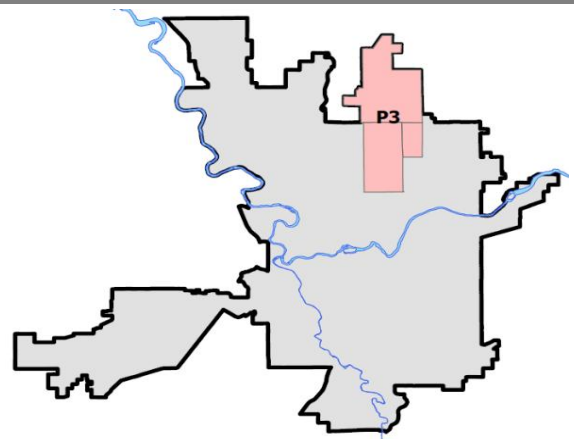
Preliminary IBR Counts

NIBRS Categories (Part 1 Selected)		7 Day Comparison			28 Day Comparison			YTD Comparison		
		Current	Prior	Percent	Current	Prior	Percent	Current	Prior	Percent
Violent	Criminal Homicide	0	0		0	0		0	1	-100.00%
	Rape	1	0		2	1	100.00%	19	21	-9.52%
	Robbery - Commercial	0	0		2	3	-33.33%	14	12	16.67%
	Robbery - Person	0	0		1	4	-75.00%	18	25	-28.00%
	Aggravated Assault - Non DV	0	4	-100.00%	7	8	-12.50%	50	56	-10.71%
	Aggravated Assault - DV	1	2	-50.00%	5	5	0.00%	37	42	-11.90%
Violent Total:		2	6	-66.67%	17	21	-19.05%	138	157	-12.10%
Property	Burglary - Residential	2	2	0.00%	9	4	125.00%	39	61	-36.07%
	Burglary Garage	1	2	-50.00%	4	2	100.00%	24	51	-52.94%
	Burglary Commercial	3	3	0.00%	10	6	66.67%	70	66	6.06%
	Larceny	32	37	-13.51%	139	162	-14.20%	1316	1238	6.30%
	Vehicle Theft	2	7	-71.43%	16	11	45.45%	89	161	-44.72%
	Arson	0	0		0	2	-100.00%	6	4	50.00%
Property Total:		40	51	-21.57%	178	187	-4.81%	1544	1581	-2.34%
Preliminary Part 1 Crime Totals:		42	57	-26.32%	195	208	-6.25%	1682	1738	-3.22%
Current 7 Day Period:		8/24/2025 - 8/30/2025			Prior 7 Day Period:		8/17/2025 - 8/23/2025			
Current 28 Day Period:		8/3/2025 - 8/30/2025			Prior 28 Day Period:		7/6/2025 - 8/2/2025			
Current YTD Day Period:		1/1/2025 - 8/30/2025			Prior YTD Period:		1/1/2024 - 8/30/2024			

Prepared by SPD Crime Analysis Office - Tuesday, September 2, 2025

NOTE: SPD moved from UCR to the NIBRS reporting standard on 10/4/16 following the transition to a new RMS System. [Numbers on CompStat reports prior to this date should not be used as a comparison to those on this report.](#) Additional info on these reporting standards can be found on the FBI website: <https://ucr.fbi.gov/nibrs-overview>

This chart represents Preliminary counts of selected crime categories from Police Case Reports. Full statistical analysis to determine the confidence level of this data has not been performed. The % change columns on the preliminary counts differ from the percentage change on the NIBRS crime report, sometimes significantly. The CompStat report is designed for operational use and includes only selected NIBRS categories and coding less complex than full NIBRS rules. Official statistics for these and other NIBRS categories can be found on WASPC & FBI websites once available.



Sunday - Saturday

NE - Neva-Wood District (P3)

8/24/2025 TO 8/30/2025



<u>A/C</u>	<u>Offense Statute</u>	<u>Address</u>	<u>Reported Date</u>	<u>Dist</u>
<u>SPB3NL</u>				
C	ASSAULT 2D	5900 N ADDISON ST	8/29/2025	P4
C	BURGLARY 2D COMMERCIAL	3600 N DIVISION ST	8/30/2025	P4
C	BURGLARY 2D GARAGE	100 E EVERETT AVE	8/30/2025	P3
C	MAIL THEFT	600 E SANSON AVE	8/30/2025	P3
C	RAPE-1ST DEG (SODOMY)		8/29/2025	P4
C	RESIDENTIAL BURGLARY	0 E ROCKWELL AVE	8/30/2025	P3
C	THEFT 2D SHOPLIFTING	4700 N DIVISION ST	8/25/2025	P4
C	THEFT 3D FROM BUILDING	100 E DALKE AVE	8/25/2025	P3
C	THEFT 3D FROM BUILDING	6000 N LIDGERWOOD ST	8/28/2025	P3
C	THEFT 3D SHOPLIFTING	0 E EMPIRE AVE	8/26/2025	P3
C	THEFT 3D SHOPLIFTING	5600 N DIVISION ST	8/27/2025	P4
C	THEFT 3D SHOPLIFTING	0 E EMPIRE AVE	8/30/2025	P3
C	THEFT 3D SHOPLIFTING	4700 N DIVISION ST	8/30/2025	P4
C	THEFT 3D SHOPLIFTING	4700 N DIVISION ST	8/30/2025	P4
C	THEFT 3D SHOPLIFTING	4700 N DIVISION ST	8/28/2025	
C	THEFT 3D SHOPLIFTING	4700 N DIVISION ST	8/29/2025	
C	THEFT 3D VEHICLE PARTS AND ACCESSORIES	4700 N DIVISION ST	8/30/2025	P3
<u>SPB3SH</u>				
C	BURGLARY 2D COMMERCIAL	6500 N NEVADA ST	8/25/2025	P4
C	RESIDENTIAL BURGLARY	7600 N DAKOTA ST	8/24/2025	P4
C	RETAIL THEFT WITH SPECIAL CIRCUMSTANCES 3D	9200 N NEVADA ST	8/28/2025	P3
C	SHOPLIFTING BURGLARY	9200 N COLTON ST	8/25/2025	P6
C	THEFT 2D ALL OTHER	7800 N MORTON ST	8/29/2025	P4
C	THEFT 2D FROM MOTOR VEHICLE	1000 E SHARPSBURG AVE	8/25/2025	P3
C	THEFT 2D SHOPLIFTING	6700 N DIVISION ST	8/26/2025	P3
C	THEFT 2D VEHICLE PARTS AND ACCESSORIES	1500 E ROSEWOOD AVE	8/27/2025	P3
C	THEFT 3D ALL OTHER	9600 N NEWPORT HWY	8/25/2025	P3
C	THEFT 3D ALL OTHER	7400 N PITTSBURG ST	8/27/2025	
C	THEFT 3D FROM MOTOR VEHICLE	7100 N DIVISION ST	8/27/2025	P3
C	THEFT 3D FROM MOTOR VEHICLE	9600 N NEWPORT HWY	8/27/2025	P4
C	THEFT 3D SHOPLIFTING	9200 N COLTON ST	8/25/2025	P1
C	THEFT 3D SHOPLIFTING	9200 N COLTON ST	8/25/2025	P4
C	THEFT 3D SHOPLIFTING	6500 N NEVADA ST	8/25/2025	P3
C	THEFT 3D SHOPLIFTING	6500 N NEVADA ST	8/27/2025	P3
C	THEFT 3D SHOPLIFTING	300 E FRANCIS AVE	8/27/2025	P3
C	THEFT 3D SHOPLIFTING	9200 N COLTON ST	8/28/2025	P6
C	THEFT 3D SHOPLIFTING	9600 N NEWPORT HWY	8/30/2025	
C	THEFT 3D VEHICLE PARTS AND ACCESSORIES	7200 N HOGAN ST	8/24/2025	P3

For protection of victim privacy, the entire address on sexual assault crimes has been redacted.

A/C	Offense Statute	Address	Reported Date	Dist
C	THEFT OF MOTOR VEHICLE	600 E HOUSTON AVE	8/27/2025	P4
C	THEFT OF MOTOR VEHICLE	6500 N PERRY ST	8/29/2025	P4
<u>SPB3WH</u>				
C	THEFT 3D ALL OTHER	1800 E DALKE AVE	8/30/2025	
C	THEFT OF A FIREARM FROM BUILDING	1700 E CENTRAL AVE	8/30/2025	P3
C	THEFT OF A FIREARM FROM MOTOR VEHICLE	1500 E BISMARK AVE	8/24/2025	P3

POLICE SUMMARY - Ending: Saturday, August 30, 2025



NE - Northeast District (P4)

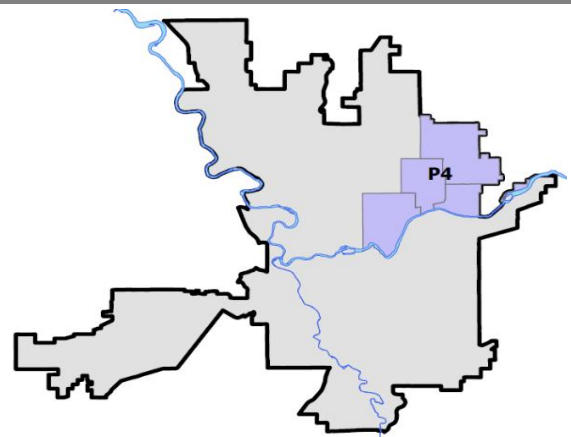
Preliminary IBR Counts

NIBRS Categories (Part 1 Selected)		7 Day Comparison			28 Day Comparison			YTD Comparison		
		Current	Prior	Percent	Current	Prior	Percent	Current	Prior	Percent
Violent	Criminal Homicide	0	0		0	0		2	3	-33.33%
	Rape	1	1	0.00%	2	0		16	19	-15.79%
	Robbery - Commercial	0	0		1	0		11	14	-21.43%
	Robbery - Person	2	0		3	1	200.00%	12	20	-40.00%
	Aggravated Assault - Non DV	0	1	-100.00%	4	6	-33.33%	56	61	-8.20%
	Aggravated Assault - DV	0	0		4	3	33.33%	41	45	-8.89%
Violent Total:		3	2	50.00%	14	10	40.00%	138	162	-14.81%
Property	Burglary - Residential	1	1	0.00%	5	10	-50.00%	61	64	-4.69%
	Burglary Garage	2	0		3	9	-66.67%	23	30	-23.33%
	Burglary Commercial	2	0		2	0		38	56	-32.14%
	Larceny	28	24	16.67%	87	82	6.10%	734	772	-4.92%
	Vehicle Theft	2	1	100.00%	13	5	160.00%	77	144	-46.53%
	Arson	0	0		1	0		8	12	-33.33%
Property Total:		35	26	34.62%	111	106	4.72%	941	1078	-12.71%
Preliminary Part 1 Crime Totals:		38	28	35.71%	125	116	7.76%	1079	1240	-12.98%
Current 7 Day Period:		8/24/2025 - 8/30/2025			Prior 7 Day Period:		8/17/2025 - 8/23/2025			
Current 28 Day Period:		8/3/2025 - 8/30/2025			Prior 28 Day Period:		7/6/2025 - 8/2/2025			
Current YTD Day Period:		1/1/2025 - 8/30/2025			Prior YTD Period:		1/1/2024 - 8/30/2024			

Prepared by SPD Crime Analysis Office - Tuesday, September 2, 2025

NOTE: SPD moved from UCR to the NIBRS reporting standard on 10/4/16 following the transition to a new RMS System. [Numbers on CompStat reports prior to this date should not be used as a comparison to those on this report.](#) Additional info on these reporting standards can be found on the FBI website: <https://ucr.fbi.gov/nibrs-overview>

This chart represents Preliminary counts of selected crime categories from Police Case Reports. Full statistical analysis to determine the confidence level of this data has not been performed. The % change columns on the preliminary counts differ from the percentage change on the NIBRS crime report, sometimes significantly. The CompStat report is designed for operational use and includes only selected NIBRS categories and coding less complex than full NIBRS rules. Official statistics for these and other NIBRS categories can be found on WASPC & FBI websites once available.



Sunday - Saturday

NE - Northeast District (P4)

8/24/2025 TO 8/30/2025



<u>A/C</u>	<u>Offense Statute</u>	<u>Address</u>	<u>Reported Date</u>	<u>Dist</u>
<u>SPB4BE</u>				
C	BURGLARY 1D GARAGE	3300 N HELENA ST	8/27/2025	P4
C	MAIL THEFT	1700 E PROVIDENCE AVE	8/28/2025	P4
C	ROBBERY 1D PERSON	2200 E RICH AVE	8/26/2025	P4
C	THEFT 2D ALL OTHER	2200 E COURTLAND AVE	8/27/2025	P4
C	THEFT 2D FROM BUILDING	3800 N COOK ST	8/27/2025	P4
C	THEFT 2D FROM MOTOR VEHICLE	2000 E GLASS AVE	8/27/2025	P4
C	THEFT 3D FROM MOTOR VEHICLE	1400 E COURTLAND AVE	8/26/2025	P4
<u>SPB4HI</u>				
C	BURGLARY 2D FENCED AREA	6200 N LACEY ST	8/27/2025	P4
C	ROBBERY 1D PERSON	5400 N REGAL ST	8/28/2025	P4
C	THEFT 1D ALL OTHER	5400 N MARKET ST	8/26/2025	P4
C	THEFT 3D FROM MOTOR VEHICLE	6200 N MARKET ST	8/27/2025	P4
A	THEFT 3D FROM MOTOR VEHICLE	2300 E QUEEN AVE	8/27/2025	P4
<u>SPB4LO</u>				
C	BURGLARY 2D COMMERCIAL	900 E MISSION AVE	8/27/2025	P4
C	BURGLARY 2D GARAGE	1300 N SUPERIOR ST	8/25/2025	P4
C	MAIL THEFT	900 N RUBY PL	8/28/2025	P4
C	RAPE 3D		8/25/2025	P4
C	RESIDENTIAL BURGLARY	1000 E AUGUSTA AVE	8/27/2025	P4
C	RETAIL THEFT WITH SPECIAL CIRCUMSTANCES 3D	900 E MISSION AVE	8/26/2025	P4
C	SHOPLIFTING BURGLARY	200 E NORTH FOOTHILLS DR	8/24/2025	P4
C	THEFT 2D ALL OTHER	700 E DESMET AVE	8/25/2025	P4
C	THEFT 2D ALL OTHER	1600 E ILLINOIS AVE	8/25/2025	P4
C	THEFT 2D ALL OTHER	600 E NORA AVE	8/29/2025	P4
C	THEFT 2D ALL OTHER	500 E BOONE AVE	8/29/2025	P4
C	THEFT 2D ALL OTHER	900 E MISSION AVE	8/30/2025	P4
C	THEFT 2D FROM MOTOR VEHICLE	200 E MISSION AVE	8/24/2025	P4
C	THEFT 3D ALL OTHER	600 E BOONE AVE	8/28/2025	P4
C	THEFT 3D ALL OTHER	300 E SINTO AVE	8/28/2025	P4
C	THEFT 3D ALL OTHER	900 E NORA AVE	8/28/2025	P4
C	THEFT 3D FROM BUILDING	900 N RUBY PL	8/29/2025	P4
C	THEFT 3D FROM MOTOR VEHICLE	800 E INDIANA AVE	8/24/2025	P4
C	THEFT 3D SHOPLIFTING	900 E MISSION AVE	8/26/2025	P4
C	THEFT 3D SHOPLIFTING	900 E MISSION AVE	8/29/2025	P4
C	THEFT 3D SHOPLIFTING	2000 N HAMILTON ST	8/29/2025	P4
C	THEFT 3D SHOPLIFTING	900 E MISSION AVE	8/29/2025	P4
C	THEFT OF MOTOR VEHICLE	500 E BOONE AVE	8/29/2025	P4

For protection of victim privacy, the entire address on sexual assault crimes has been redacted.

<u>A/C</u>	<u>Offense Statute</u>	<u>Address</u>	<u>Reported Date</u>	<u>Dist</u>
<u>SPB4MI</u>				
C	THEFT 2D ALL OTHER	3700 E FAIRVIEW AVE	8/26/2025	P4
C	THEFT 3D FROM BUILDING	3300 E CLEVELAND AVE	8/26/2025	P4
C	THEFT OF MOTOR VEHICLE	3900 E LIBERTY AVE	8/24/2025	P4

SPOKANE POLICE DEPARTMENT



South Precinct CHARLIE Sector

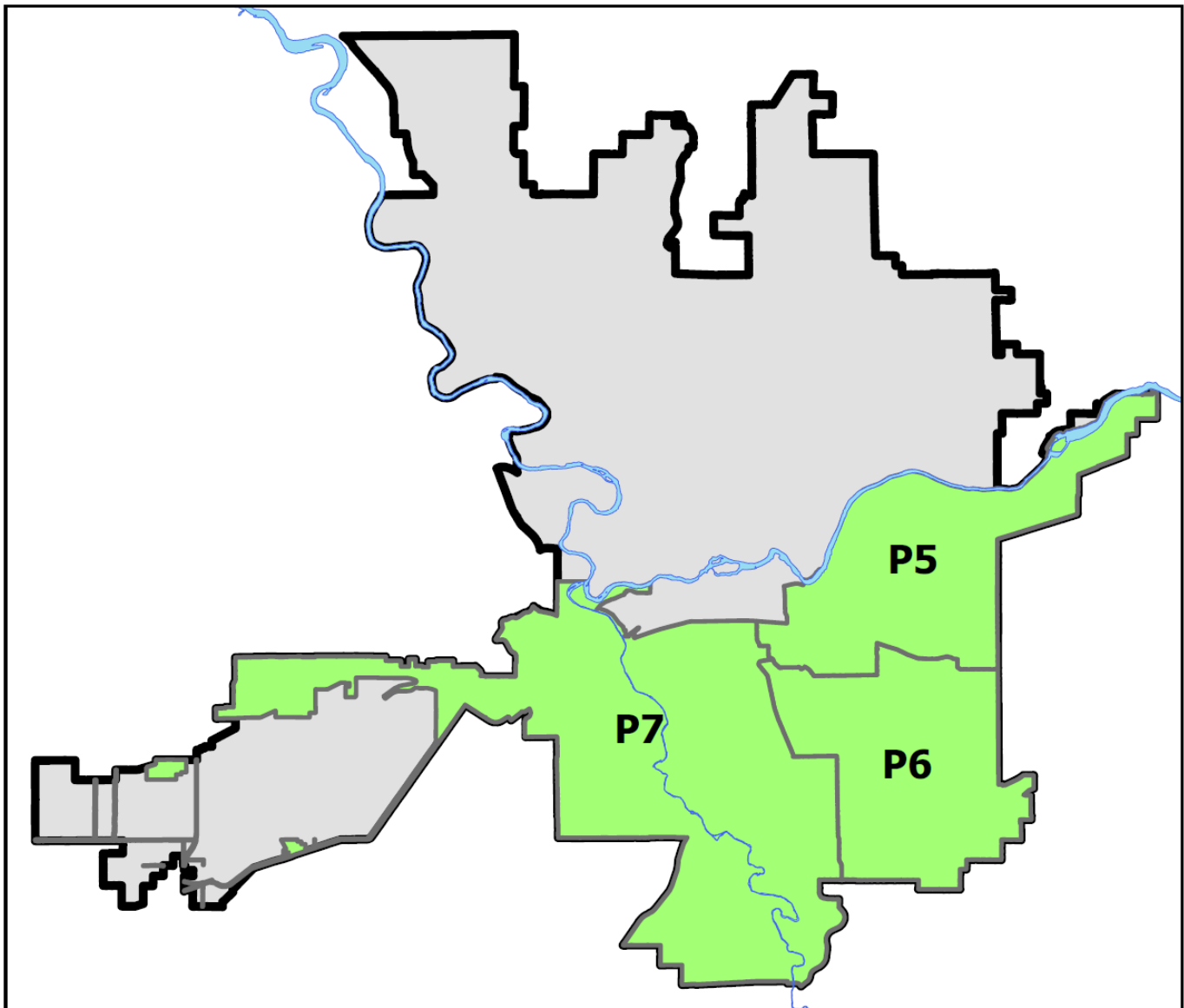
PSA Commander

Captain Jake Jensen

South Central District (P5)

Southeast District (P6)

Southwest District (P7)



POLICE SUMMARY - Ending: Saturday, August 30, 2025

SOUTH PRECINCT (P5, P6, P7) CHARLIE SECTOR



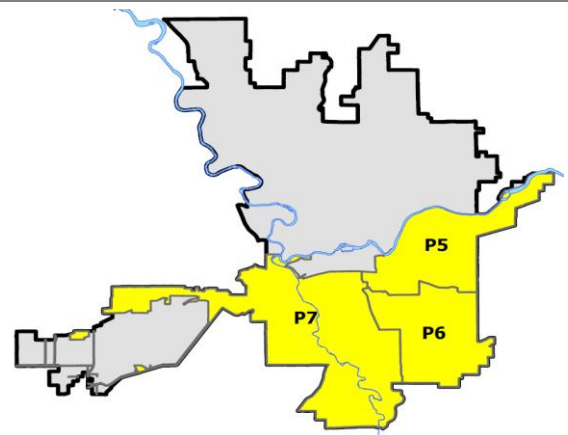
Preliminary IBR Counts

NIBRS Categories (Part 1 Selected)		7 Day Comparison			28 Day Comparison			YTD Comparison		
		Current	Prior	Percent	Current	Prior	Percent	Current	Prior	Percent
Violent	Criminal Homicide	0	0		0	0		2	3	-33.33%
	Rape	3	2	50.00%	7	6	16.67%	50	41	21.95%
	Robbery - Commercial	0	0		1	2	-50.00%	6	14	-57.14%
	Robbery - Person	0	0		0	3	-100.00%	21	28	-25.00%
	Aggravated Assault - Non DV	3	0		12	12	0.00%	81	83	-2.41%
	Aggravated Assault - DV	0	2	-100.00%	7	8	-12.50%	71	73	-2.74%
Violent Total:		6	4	50.00%	27	31	-12.90%	231	242	-4.55%
Property	Burglary - Residential	3	3	0.00%	24	15	60.00%	129	129	0.00%
	Burglary Garage	1	3	-66.67%	7	3	133.33%	60	87	-31.03%
	Burglary Commercial	5	7	-28.57%	13	7	85.71%	75	74	1.35%
	Larceny	41	53	-22.64%	158	145	8.97%	1236	1235	0.08%
	Vehicle Theft	6	8	-25.00%	22	21	4.76%	136	186	-26.88%
	Arson	0	1	-100.00%	5	1	400.00%	15	27	-44.44%
Property Total:		56	75	-25.33%	229	192	19.27%	1651	1738	-5.01%
Preliminary Part 1 Crime Totals:		62	79	-21.52%	256	223	14.80%	1882	1980	-4.95%
Current 7 Day Period:		8/24/2025 - 8/30/2025			Prior 7 Day Period:		8/17/2025 - 8/23/2025			
Current 28 Day Period:		8/3/2025 - 8/30/2025			Prior 28 Day Period:		7/6/2025 - 8/2/2025			
Current YTD Day Period:		1/1/2025 - 8/30/2025			Prior YTD Period:		1/1/2024 - 8/30/2024			

Prepared by SPD Crime Analysis Office - Tuesday, September 2, 2025

NOTE: SPD moved from UCR to the NIBRS reporting standard on 10/4/16 following the transition to a new RMS System. [Numbers on CompStat reports prior to this date should not be used as a comparison to those on this report.](#) Additional info on these reporting standards can be found on the FBI website: <https://ucr.fbi.gov/nibrs-overview>

This chart represents Preliminary counts of selected crime categories from Police Case Reports. Full statistical analysis to determine the confidence level of this data has not been performed. The % change columns on the preliminary counts differ from the percentage change on the NIBRS crime report, sometimes significantly. The CompStat report is designed for operational use and includes only selected NIBRS categories and coding less complex than full NIBRS rules. Official statistics for these and other NIBRS categories can be found on WASPC & FBI websites once available.



Note: On 1/8/23 boundary changes incorporated portions of P7 into the Downtown Precinct (SPD8BA and SPD8PV); Consequently activity in P7 will appear lower if compared to printed CompStat reports prior to 1/8/23

POLICE SUMMARY - Ending: Saturday, August 30, 2025



SE - South Central District (P5)

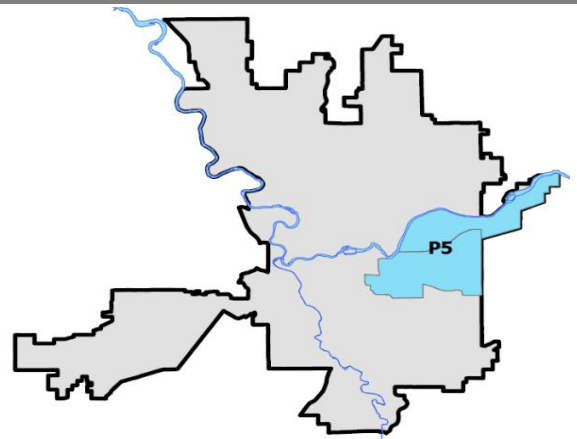
Preliminary IBR Counts

NIBRS Categories (Part 1 Selected)		7 Day Comparison			28 Day Comparison			YTD Comparison		
		Current	Prior	Percent	Current	Prior	Percent	Current	Prior	Percent
Violent	Criminal Homicide	0	0		0	0		1	0	
	Rape	2	1	100.00%	4	2	100.00%	25	15	66.67%
	Robbery - Commercial	0	0		0	1	-100.00%	1	2	-50.00%
	Robbery - Person	0	0		0	1	-100.00%	12	12	0.00%
	Aggravated Assault - Non DV	1	0		9	8	12.50%	45	42	7.14%
	Aggravated Assault - DV	0	1	-100.00%	1	6	-83.33%	33	35	-5.71%
Violent Total:		3	2	50.00%	14	18	-22.22%	117	106	10.38%
Property	Burglary - Residential	1	2	-50.00%	10	6	66.67%	50	46	8.70%
	Burglary Garage	0	1	-100.00%	3	1	200.00%	16	28	-42.86%
	Burglary Commercial	4	2	100.00%	7	4	75.00%	36	39	-7.69%
	Larceny	20	20	0.00%	71	48	47.92%	512	465	10.11%
	Vehicle Theft	1	3	-66.67%	7	6	16.67%	58	64	-9.38%
	Arson	0	0		1	1	0.00%	5	11	-54.55%
Property Total:		26	28	-7.14%	99	66	50.00%	677	653	3.68%
Preliminary Part 1 Crime Totals:		29	30	-3.33%	113	84	34.52%	794	759	4.61%
Current 7 Day Period:		8/24/2025 - 8/30/2025			Prior 7 Day Period:		8/17/2025 - 8/23/2025			
Current 28 Day Period:		8/3/2025 - 8/30/2025			Prior 28 Day Period:		7/6/2025 - 8/2/2025			
Current YTD Day Period:		1/1/2025 - 8/30/2025			Prior YTD Period:		1/1/2024 - 8/30/2024			

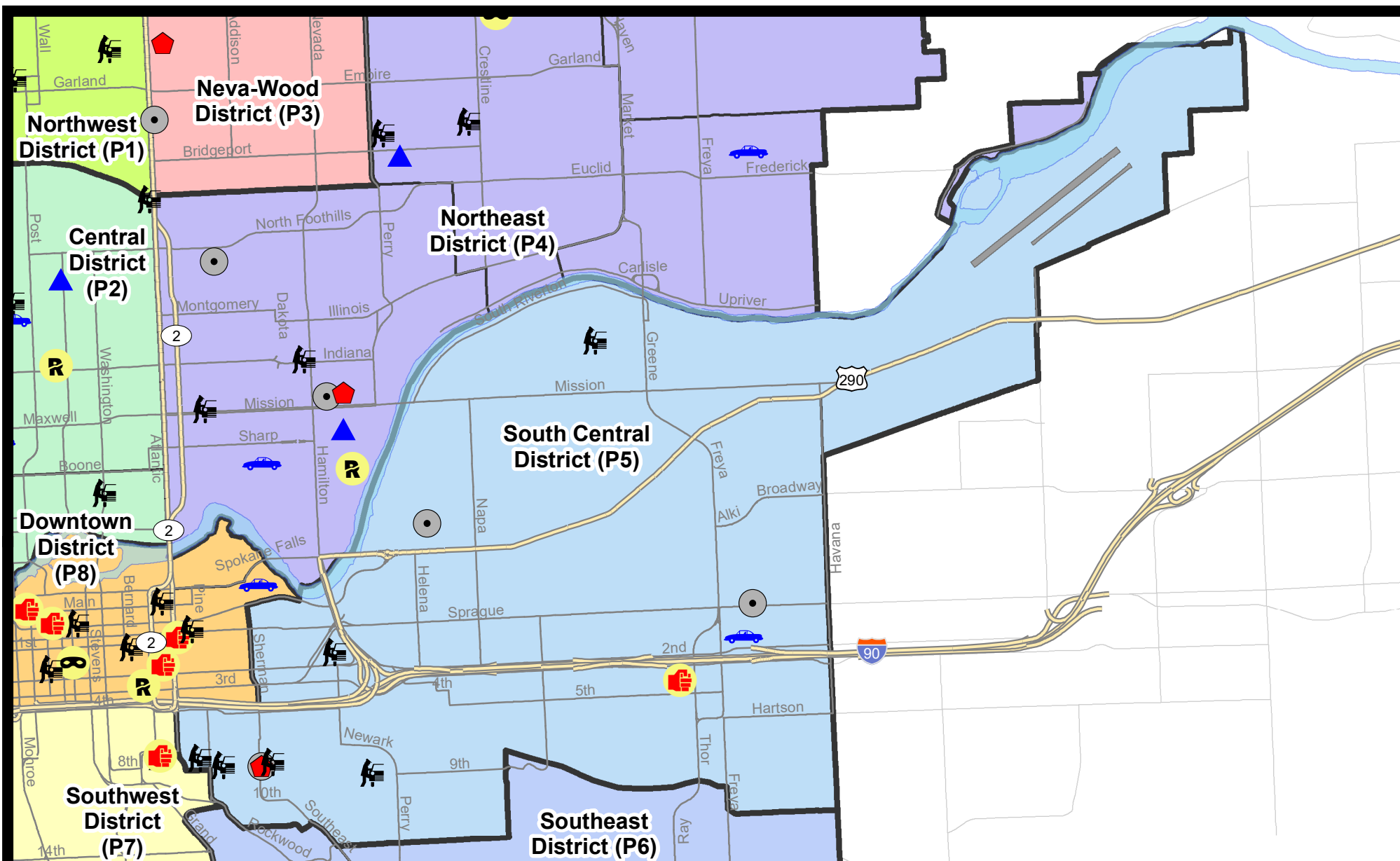
Prepared by SPD Crime Analysis Office - Tuesday, September 2, 2025

NOTE: SPD moved from UCR to the NIBRS reporting standard on 10/4/16 following the transition to a new RMS System. [Numbers on CompStat reports prior to this date should not be used as a comparison to those on this report.](#) Additional info on these reporting standards can be found on the FBI website: <https://ucr.fbi.gov/nibrs-overview>

This chart represents Preliminary counts of selected crime categories from Police Case Reports. Full statistical analysis to determine the confidence level of this data has not been performed. The % change columns on the preliminary counts differ from the percentage change on the NIBRS crime report, sometimes significantly. The CompStat report is designed for operational use and includes only selected NIBRS categories and coding less complex than full NIBRS rules. Official statistics for these and other NIBRS categories can be found on WASPC & FBI websites once available.



Note: On 2/10/21 a portion of the Police Block SPC5EC became part of the Downtown Precinct (SPD8EC); Consequently activity in P5 will appear lower if compared to printed CompStat reports prior to 2/10/21



City of Spokane
South Central District (P5)
Selected
Crime Types
2025-08-24 to 2025-08-30

Prepared By:
Crime Analysis Unit
Spokane Police Department

Legend

NIBRS Events



Criminal Homicide



Rape



Robbery Commercial



Robbery Person



Aggravated Assault



Burglary Residential



Burglary Garage



Burglary Commercial



Vehicle Prowling



Vehicle Theft



Arson

Cases Represent LERMS Crime Codes

Points may indicate multiple events

Note: Veh Prowl is only Larceny category displayed



For Additional Information on Incidents
 pertaining to an Area, Trend, or Pattern
 Contact Information Analysis

0 0.2 0.4 0.6 0.8 1 Miles



THIS IS NOT A LEGAL DOCUMENT:
 The information shown on this map is compiled
 from various sources and is subject to constant
 revision. Information shown on this map should
 not be used to determine the location of facilities
 in relationship to property lines, section lines,
 streets, etc.

Sunday - Saturday

8/24/2025 TO 8/30/2025

SE - South Central District (P5)



A/C	Offense Statute	Address	Reported Date	Dist
<u>SPC5EC</u>				
C	ASSAULT 2D	400 S THOR ST	8/27/2025	P6
C	BURGLARY 1D COMMERCIAL	3800 E SPRAGUE AVE	8/29/2025	P1
C	BURGLARY 2D COMMERCIAL	800 S SHERMAN ST	8/30/2025	P5
C	RESIDENTIAL BURGLARY	800 S SHERMAN ST	8/26/2025	P6
C	SHOPLIFTING BURGLARY	400 S THOR ST	8/29/2025	P6
C	THEFT 1D FROM BUILDING	1600 E 11TH AVE	8/27/2025	P6
C	THEFT 2D ALL OTHER	2400 E 5TH AVE	8/25/2025	P5
C	THEFT 2D FROM BUILDING	200 E 5TH AVE	8/27/2025	P5
C	THEFT 2D FROM MOTOR VEHICLE	800 S COWLEY ST	8/29/2025	P5
C	THEFT 2D VEHICLE PARTS AND ACCESSORIES	3000 E SPRAGUE AVE	8/25/2025	P5
A	THEFT 3D ALL OTHER	700 E 2ND AVE	8/26/2025	P5
C	THEFT 3D FROM BUILDING	3600 E HARTSON AVE	8/26/2025	P5
C	THEFT 3D FROM BUILDING	1400 E HARTSON AVE	8/30/2025	P5
A	THEFT 3D FROM MOTOR VEHICLE	800 S IVORY ST	8/24/2025	P5
C	THEFT 3D FROM MOTOR VEHICLE	0 E 8TH AVE	8/27/2025	P6
C	THEFT 3D FROM MOTOR VEHICLE	100 S ARTHUR ST	8/29/2025	P5
C	THEFT 3D FROM MOTOR VEHICLE	500 E 7TH AVE	8/26/2025	
C	THEFT 3D SHOPLIFTING	600 E 2ND AVE	8/30/2025	P6
C	THEFT 3D VEHICLE PARTS AND ACCESSORIES	400 S THOR ST	8/27/2025	P5
C	THEFT 3D VEHICLE PARTS AND ACCESSORIES	3000 E SPRAGUE AVE	8/28/2025	P5
A	THEFT OF MOTOR VEHICLE	3700 E PACIFIC AVE	8/30/2025	P6
<u>SPC5GP</u>				
C	BURGLARY 2D COMMERCIAL	700 N MADELIA ST	8/28/2025	P6
C	RAPE 2D ORAL/ANAL OR SAME SEX		8/27/2025	P6
C	RAPE 3D ORAL/ANAL OR SAME SEX		8/29/2025	P6
C	THEFT 3D ALL OTHER	E SINTO AVE / N COOK ST	8/24/2025	P6
C	THEFT 3D ALL OTHER	2100 E DESMET AVE	8/24/2025	P5
C	THEFT 3D ALL OTHER	1700 E DESMET AVE	8/26/2025	P5
C	THEFT 3D FROM BUILDING	1900 E SHARP AVE	8/26/2025	P5
C	THEFT 3D FROM MOTOR VEHICLE	1800 N REGAL ST	8/29/2025	P5

POLICE SUMMARY - Ending: Saturday, August 30, 2025



SE - Southeast District (P6)

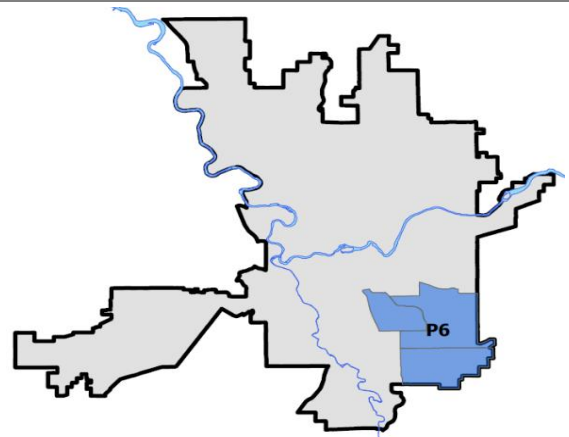
Preliminary IBR Counts

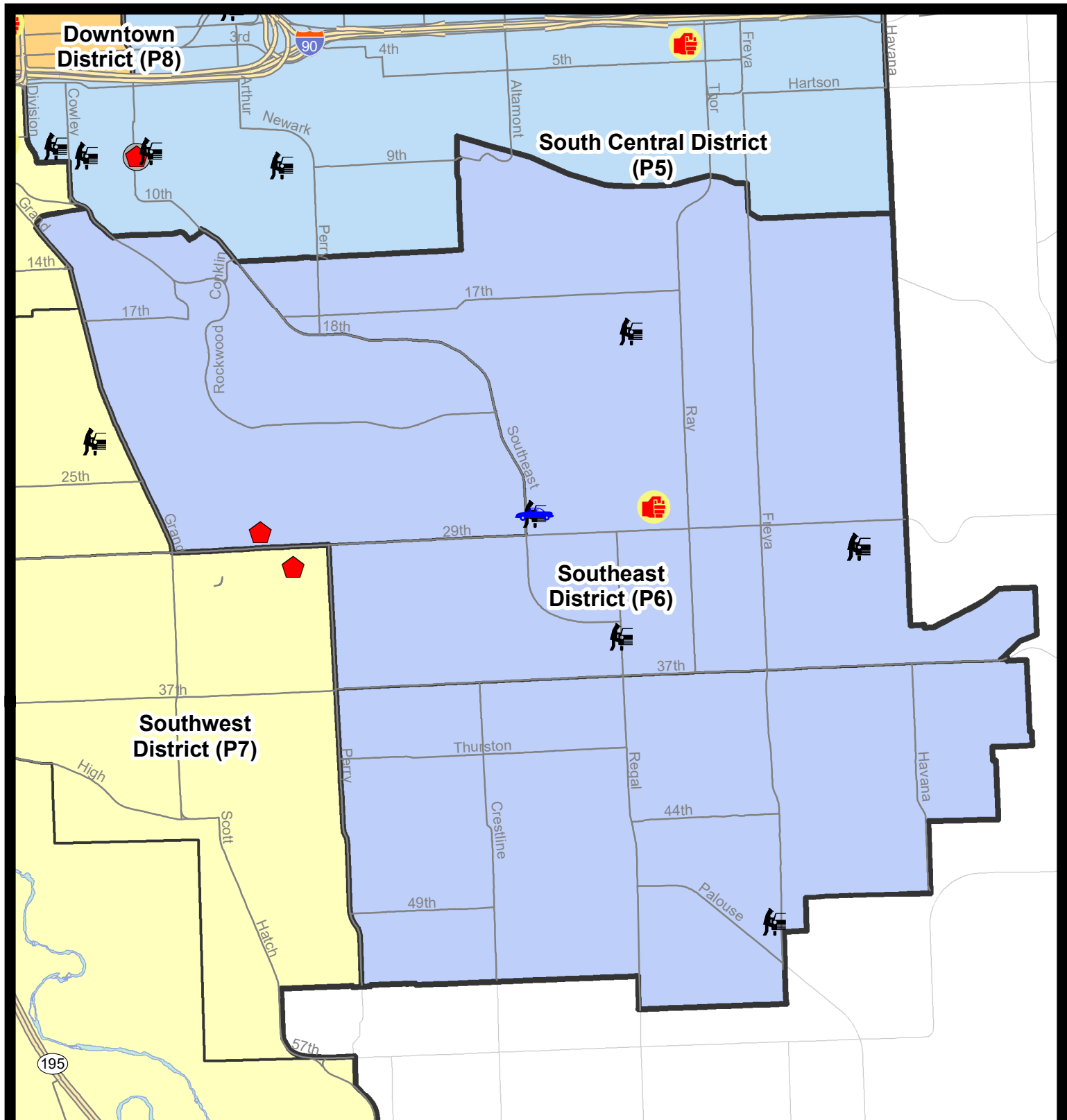
NIBRS Categories (Part 1 Selected)		7 Day Comparison			28 Day Comparison			YTD Comparison		
		Current	Prior	Percent	Current	Prior	Percent	Current	Prior	Percent
Violent	Criminal Homicide	0	0		0	0		1	1	0.00%
	Rape	0	0		0	2	-100.00%	7	7	0.00%
	Robbery - Commercial	0	0		1	1	0.00%	4	11	-63.64%
	Robbery - Person	0	0		0	1	-100.00%	3	6	-50.00%
	Aggravated Assault - Non DV	1	0		2	2	0.00%	13	14	-7.14%
	Aggravated Assault - DV	0	0		5	2	150.00%	17	18	-5.56%
Violent Total:		1	0		8	8	0.00%	45	57	-21.05%
Property	Burglary - Residential	1	0		3	2	50.00%	31	34	-8.82%
	Burglary Garage	0	1	-100.00%	2	0		21	20	5.00%
	Burglary Commercial	0	4	-100.00%	4	1	300.00%	16	17	-5.88%
	Larceny	12	14	-14.29%	41	42	-2.38%	311	310	0.32%
	Vehicle Theft	1	1	0.00%	4	8	-50.00%	23	57	-59.65%
	Arson	0	1	-100.00%	1	0		3	9	-66.67%
Property Total:		14	21	-33.33%	55	53	3.77%	405	447	-9.40%
Preliminary Part 1 Crime Totals:		15	21	-28.57%	63	61	3.28%	450	504	-10.71%
Current 7 Day Period:		8/24/2025 - 8/30/2025			Prior 7 Day Period:		8/17/2025 - 8/23/2025			
Current 28 Day Period:		8/3/2025 - 8/30/2025			Prior 28 Day Period:		7/6/2025 - 8/2/2025			
Current YTD Day Period:		1/1/2025 - 8/30/2025			Prior YTD Period:		1/1/2024 - 8/30/2024			

Prepared by SPD Crime Analysis Office - Tuesday, September 2, 2025

NOTE: SPD moved from UCR to the NIBRS reporting standard on 10/4/16 following the transition to a new RMS System. [Numbers on CompStat reports prior to this date should not be used as a comparison to those on this report.](#) Additional info on these reporting standards can be found on the FBI website: <https://ucr.fbi.gov/nibrs-overview>

This chart represents Preliminary counts of selected crime categories from Police Case Reports. Full statistical analysis to determine the confidence level of this data has not been performed. The % change columns on the preliminary counts differ from the percentage change on the NIBRS crime report, sometimes significantly. The CompStat report is designed for operational use and includes only selected NIBRS categories and coding less complex than full NIBRS rules. Official statistics for these and other NIBRS categories can be found on WASPC & FBI websites once available.





City of Spokane
Southeast District (P6)
Selected Crime Codes
2025-08-24 to 2025-08-30
 Prepared By:
 Crime Analysis Unit
 Spokane Police Department

Legend

NIBRS Events



Criminal Homicide



Rape



Robbery Commercial



Robbery Person



Aggravated Assault



Burglary Residential



Burglary Garage



Burglary Commercial



Vehicle Prowling



Vehicle Theft



Arson



Cases Represent LERMS Crime Codes
 Points may indicate multiple events
 Note: Veh Prowl is only Larceny displayed

For Additional Information on
 Incidents pertaining to an
 Area, Trend, or Pattern
 Contact Information Analysis

0 0.15 0.3 0.6 Miles



THIS IS NOT A LEGAL DOCUMENT:
 The information shown on this map is compiled
 from various sources and is subject to constant
 revision. Information shown on this map should
 not be used to determine the location of facilities
 in relationship to property lines, section lines,
 streets, etc.

Sunday - Saturday

SE - Southeast District (P6)

8/24/2025 TO 8/30/2025



<u>A/C</u>	<u>Offense Statute</u>	<u>Address</u>	<u>Reported Date</u>	<u>Dist</u>
<u>SPC6LH</u>				
C	HARASSMENT WEAPON INVOLVED	E 28TH AVE / S FISKE ST	8/29/2025	P6
C	THEFT 2D FROM BUILDING	3600 E 22ND AVE	8/26/2025	P6
C	THEFT 2D FROM MOTOR VEHICLE	4100 E 30TH AVE	8/25/2025	P6
C	THEFT 3D FROM MOTOR VEHICLE	4100 E 30TH AVE	8/25/2025	P6
C	THEFT 3D FROM MOTOR VEHICLE	4100 E 30TH AVE	8/25/2025	P6
C	THEFT 3D FROM MOTOR VEHICLE	2500 E 29TH AVE	8/29/2025	P6
C	THEFT 3D FROM MOTOR VEHICLE	3000 E 19TH AVE	8/29/2025	P6
C	THEFT 3D FROM MOTOR VEHICLE	E 35TH AVE / S REGAL ST	8/29/2025	P6
A	THEFT OF MOTOR VEHICLE	2500 E 29TH AVE	8/29/2025	P6
<u>SPC6RW</u>				
C	RESIDENTIAL BURGLARY	2800 S ARTHUR ST	8/28/2025	P6
<u>SPC6SG</u>				
C	MAIL THEFT	5000 S REGAL ST	8/26/2025	P6
C	THEFT 1D FROM MOTOR VEHICLE	3500 E 50TH AVE	8/25/2025	P6
A	THEFT 3D ALL OTHER	1500 E 38TH AVE	8/25/2025	P6
C	THEFT 3D ALL OTHER	4900 S REGAL ST	8/27/2025	P6
C	THEFT 3D FROM BUILDING	3200 E 44TH AVE	8/26/2025	P6

POLICE SUMMARY - Ending: Saturday, August 30, 2025



SW - Southwest District (P7)

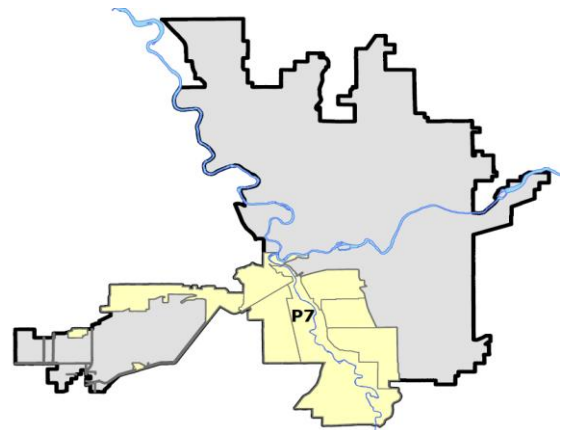
Preliminary IBR Counts

NIBRS Categories (Part 1 Selected)		7 Day Comparison			28 Day Comparison			YTD Comparison		
		Current	Prior	Percent	Current	Prior	Percent	Current	Prior	Percent
Violent	Criminal Homicide	0	0		0	0		0	2	-100.00%
	Rape	1	1	0.00%	3	2	50.00%	18	19	-5.26%
	Robbery - Commercial	0	0		0	0		1	1	0.00%
	Robbery - Person	0	0		0	1	-100.00%	6	10	-40.00%
	Aggravated Assault - Non DV	1	0		1	2	-50.00%	23	27	-14.81%
	Aggravated Assault - DV	0	1	-100.00%	1	0		21	20	5.00%
Violent Total:		2	2	0.00%	5	5	0.00%	69	79	-12.66%
Property	Burglary - Residential	1	1	0.00%	11	7	57.14%	48	49	-2.04%
	Burglary Garage	1	1	0.00%	2	2	0.00%	23	39	-41.03%
	Burglary Commercial	1	1	0.00%	2	2	0.00%	23	18	27.78%
	Larceny	9	19	-52.63%	46	55	-16.36%	413	460	-10.22%
	Vehicle Theft	4	4	0.00%	11	7	57.14%	55	65	-15.38%
	Arson	0	0		3	0		7	7	0.00%
Property Total:		16	26	-38.46%	75	73	2.74%	569	638	-10.82%
Preliminary Part 1 Crime Totals:		18	28	-35.71%	80	78	2.56%	638	717	-11.02%
Current 7 Day Period:		8/24/2025 - 8/30/2025			Prior 7 Day Period:		8/17/2025 - 8/23/2025			
Current 28 Day Period:		8/3/2025 - 8/30/2025			Prior 28 Day Period:		7/6/2025 - 8/2/2025			
Current YTD Day Period:		1/1/2025 - 8/30/2025			Prior YTD Period:		1/1/2024 - 8/30/2024			

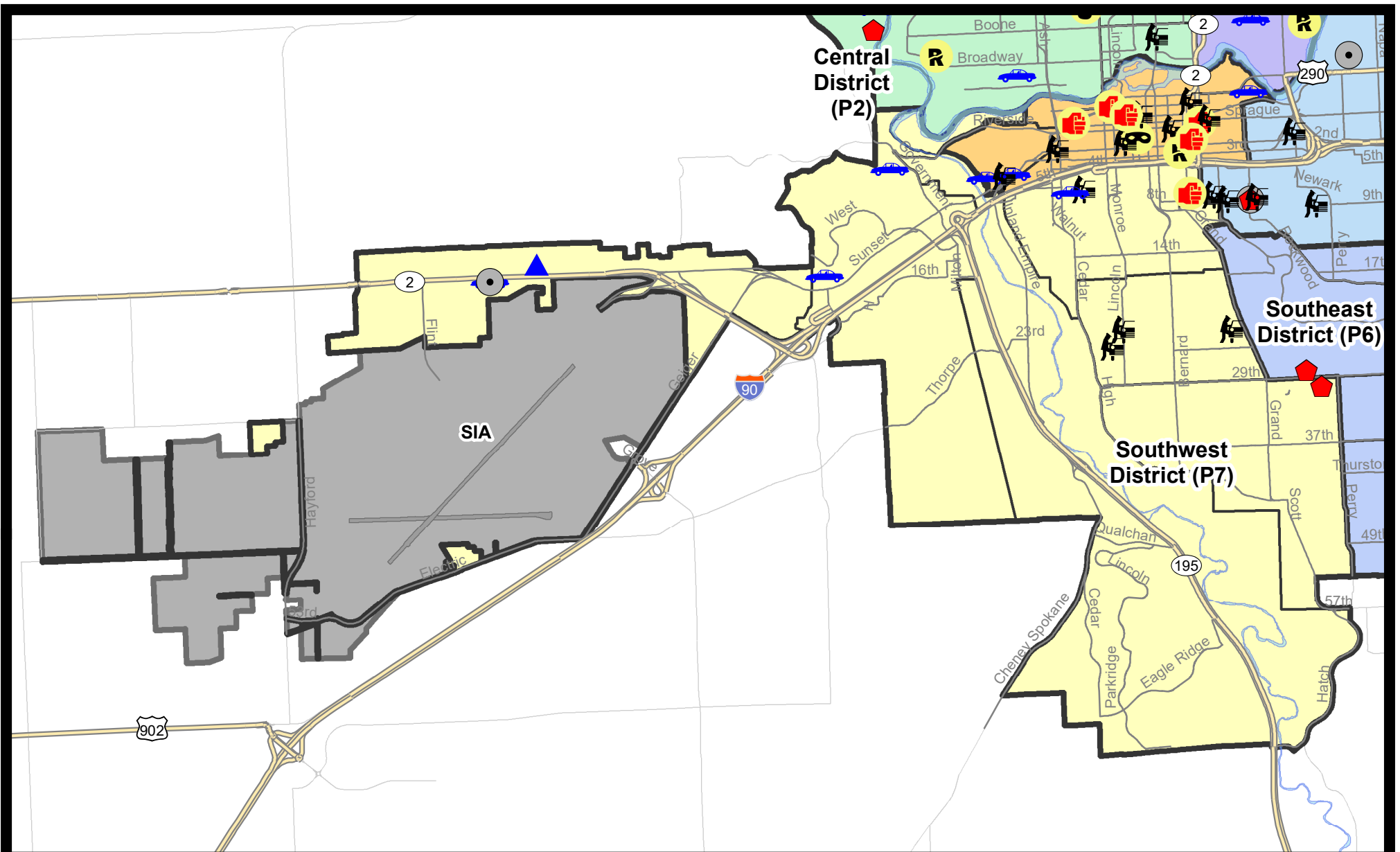
Prepared by SPD Crime Analysis Office - Tuesday, September 2, 2025

NOTE: SPD moved from UCR to the NIBRS reporting standard on 10/4/16 following the transition to a new RMS System. [Numbers on CompStat reports prior to this date should not be used as a comparison to those on this report.](#) Additional info on these reporting standards can be found on the FBI website: <https://ucr.fbi.gov/nibrs-overview>

This chart represents Preliminary counts of selected crime categories from Police Case Reports. Full statistical analysis to determine the confidence level of this data has not been performed. The % change columns on the preliminary counts differ from the percentage change on the NIBRS crime report, sometimes significantly. The CompStat report is designed for operational use and includes only selected NIBRS categories and coding less complex than full NIBRS rules. Official statistics for these and other NIBRS categories can be found on WASPC & FBI websites once available.



Note: On 1/8/23 boundary changes were implemented that incorporated portions of P7 into the Downtown DAVID Sector (SPD8BA SPD8PV); Consequently activity in P7 will appear lower if compared to printed CompStat reports prior to 1/8/23



City of Spokane
Southwest District (P7)
Selected
Crime Types
2025-08-24 to 2025-08-30

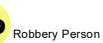
Prepared By:
Crime Analysis Unit
Spokane Police Department

Legend

NIBRS Events



Robbery Commercial



Robbery Person



Aggravated Assault



Burglary Residential



Burglary Garage



Burglary Commercial



Vehicle Prowling



Vehicle Theft



Arson

Cases Represent LERMS Crime Codes
 Points may indicate multiple events
 Note: Veh Prowl is only Larceny category displayed



For Additional Information on Incidents
 pertaining to an Area, Trend, or Pattern
 Contact Information Analysis

0 0.2 0.4 0.6 0.8 1 1.2 1.4 1.6 Miles



THIS IS NOT A LEGAL DOCUMENT:
 The information shown on this map is compiled
 from various sources and is subject to constant
 revision. Information shown on this map should
 not be used to determine the location of facilities
 in relationship to property lines, section lines,
 streets, etc.



Sunday - Saturday

SE - Southwest District (P7)

8/24/2025 TO 8/30/2025



<u>A/C</u>	<u>Offense Statute</u>	<u>Address</u>	<u>Reported Date</u>	<u>Dist</u>
C	RAPE 1D		8/25/2025	P7
<u>SPC7CH</u>				
C	ASSAULT 2D	100 W 8TH AVE	8/24/2025	P1
C	THEFT 2D FROM MOTOR VEHICLE	100 W 8TH AVE	8/27/2025	P7
C	THEFT OF A FIREARM FROM MOTOR VEHICLE	1200 W 6TH AVE	8/30/2025	P7
C	THEFT OF MOTOR VEHICLE	600 S CEDAR ST	8/26/2025	P7
<u>SPC7CS</u>				
C	RESIDENTIAL BURGLARY	1200 E 30TH AVE	8/30/2025	P6
C	THEFT 1D ALL OTHER	3000 S HOWARD ST	8/29/2025	P5
C	THEFT 2D FROM BUILDING	300 E 37TH AVE	8/25/2025	P7
<u>SPC7LC</u>				
C	THEFT 3D FROM BUILDING	2000 S INLAND EMPIRE WAY	8/24/2025	P7
<u>SPC7MC</u>				
C	THEFT 2D FROM MOTOR VEHICLE	S LINCOLN ST / W 22ND AVE	8/29/2025	P7
A	THEFT 3D FROM MOTOR VEHICLE	1000 W 24TH AVE	8/28/2025	
C	THEFT 3D FROM MOTOR VEHICLE	2200 S MANITO BLVD	8/28/2025	
C	THEFT 3D VEHICLE PARTS AND ACCESSORIES	2300 S PARK DR	8/24/2025	P7
<u>SPC7WH</u>				
C	THEFT OF MOTOR VEHICLE	1500 S RUSTLE ST	8/24/2025	P7
C	THEFT OF MOTOR VEHICLE	300 S F ST	8/25/2025	P7
<u>SPC7WP</u>				
C	BURGLARY 2D COMMERCIAL	8300 W SUNSET HWY	8/25/2025	P7
C	BURGLARY 2D GARAGE	7700 W SUNSET HWY	8/28/2025	P7
C	THEFT OF MOTOR VEHICLE	8300 W SUNSET HWY	8/25/2025	P7

SPOKANE POLICE DEPARTMENT

Downtown Precinct

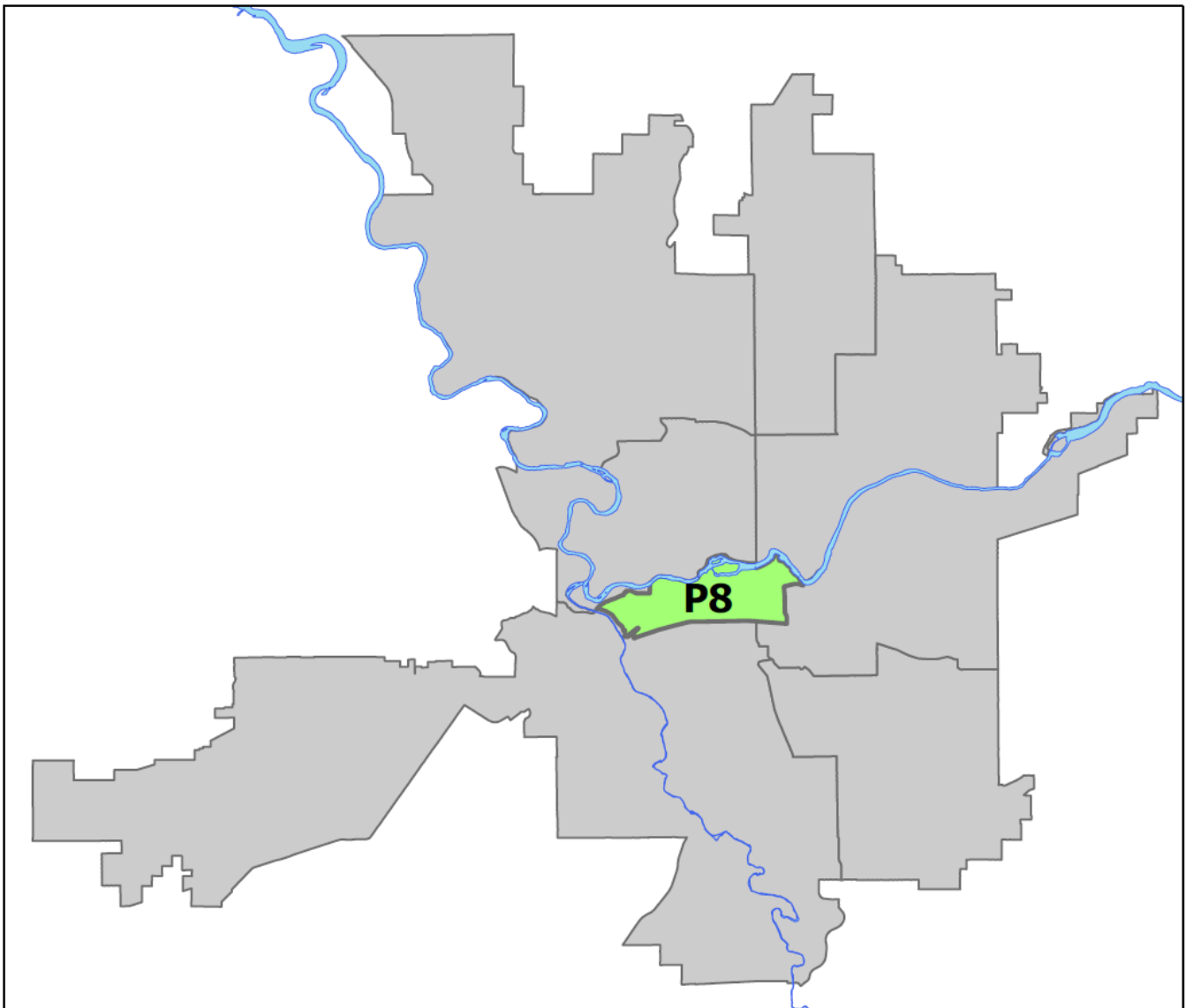
DAVID Sector



PSA Commander

Captain Kurtis Reese

Downtown District (P8)



POLICE SUMMARY - Ending: Saturday, August 30, 2025

DOWNTOWN PRECINCT (P8) DAVID SECTOR



Preliminary IBR Counts

NIBRS Categories (Part 1 Selected)		7 Day Comparison			28 Day Comparison			YTD Comparison		
		Current	Prior	Percent	Current	Prior	Percent	Current	Prior	Percent
Violent	Criminal Homicide	0	0		1	0		1	0	
	Rape	1	0		4	2	100.00%	21	25	-16.00%
	Robbery - Commercial	0	0		0	0		2	9	-77.78%
	Robbery - Person	1	0		4	7	-42.86%	55	65	-15.38%
	Aggravated Assault - Non DV	4	3	33.33%	18	10	80.00%	102	104	-1.92%
	Aggravated Assault - DV	1	0		1	0		19	20	-5.00%
Violent Total:		7	3	133.33%	28	19	47.37%	200	223	-10.31%
Property	Burglary - Residential	0	0		3	4	-25.00%	30	26	15.38%
	Burglary Garage	0	0		0	2	-100.00%	3	4	-25.00%
	Burglary Commercial	0	2	-100.00%	4	4	0.00%	33	55	-40.00%
	Larceny	28	28	0.00%	101	98	3.06%	746	842	-11.40%
	Vehicle Theft	3	1	200.00%	9	8	12.50%	68	107	-36.45%
	Arson	0	1	-100.00%	1	5	-80.00%	13	17	-23.53%
Property Total:		31	32	-3.13%	118	121	-2.48%	893	1051	-15.03%
Preliminary Part 1 Crime Totals:		38	35	8.57%	146	140	4.29%	1093	1274	-14.21%
Current 7 Day Period:		8/24/2025 - 8/30/2025			Prior 7 Day Period:		8/17/2025 - 8/23/2025			
Current 28 Day Period:		8/3/2025 - 8/30/2025			Prior 28 Day Period:		7/6/2025 - 8/2/2025			
Current YTD Day Period:		1/1/2025 - 8/30/2025			Prior YTD Period:		1/1/2024 - 8/30/2024			

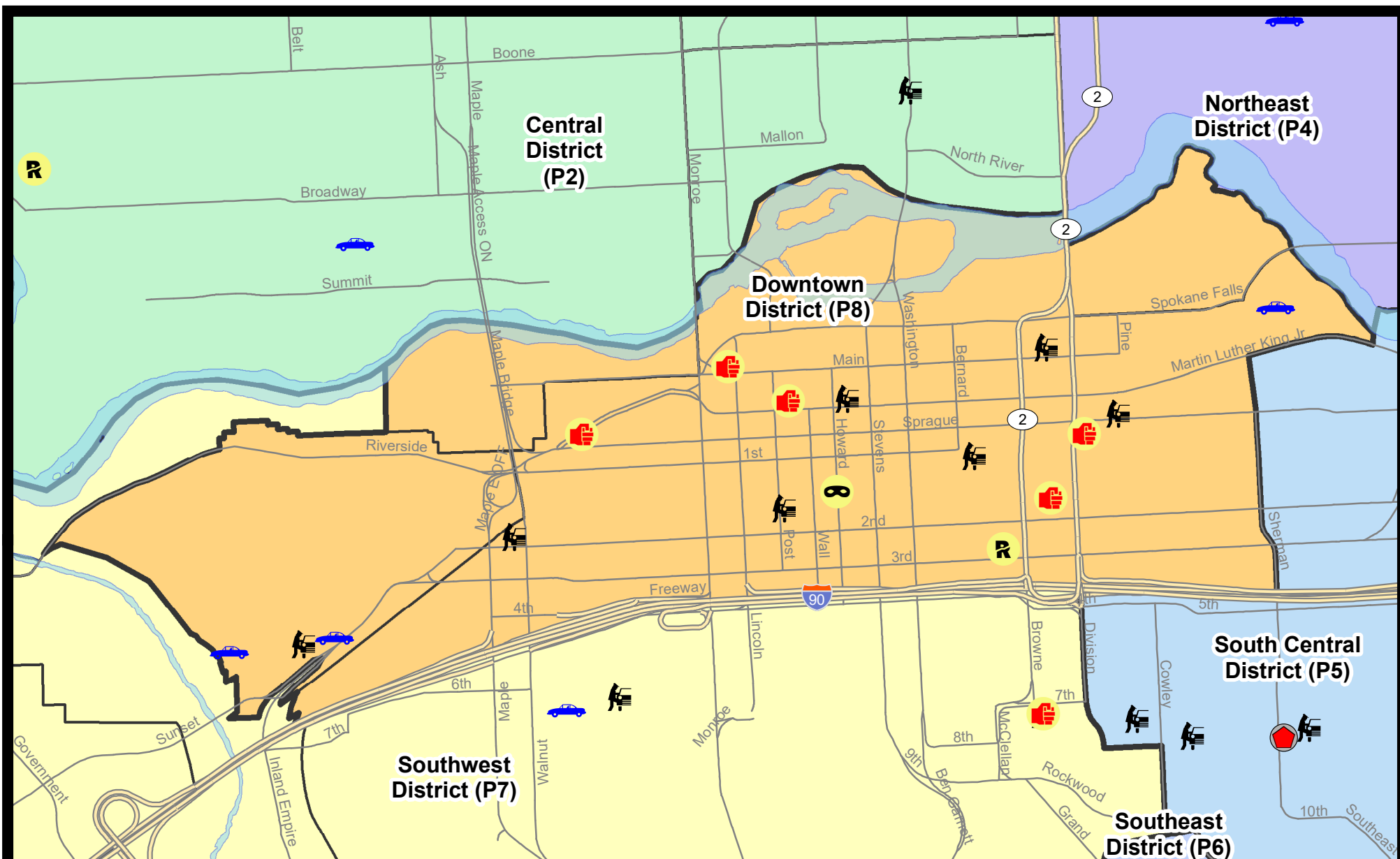
Prepared by SPD Crime Analysis Office - Tuesday, September 2, 2025

NOTE: SPD moved from UCR to the NIBRS reporting standard on 10/4/16 following the transition to a new RMS System. [Numbers on CompStat reports prior to this date should not be used as a comparison to those on this report.](#) Additional info on these reporting standards can be found on the FBI website: <https://ucr.fbi.gov/nibrs-overview>

This chart represents Preliminary counts of selected crime categories from Police Case Reports. Full statistical analysis to determine the confidence level of this data has not been performed. The % change columns on the preliminary counts differ from the percentage change on the NIBRS crime report, sometimes significantly. The CompStat report is designed for operational use and includes only selected NIBRS categories and coding less complex than full NIBRS rules. Official statistics for these and other NIBRS categories can be found on WASPC & FBI websites once available.



Note: On 1/8/23 boundary changes incorporated portions of P7 into the Downtown Precinct (SPD8BA and SPD8PV); Consequently activity in P8 will appear higher if compared to printed CompStat reports prior to 1/8/23



City of Spokane
Downtown District (P8)
Selected
Crime Types
2025-08-24 to 2025-08-30

Prepared By:
Crime Analysis Unit
Spokane Police Department

Legend

NIBRS Events



Criminal Homicide



Rape



Robbery Commercial



Robbery Person



Aggravated Assault



Burglary Residential



Burglary Garage



Burglary Commercial



Vehicle Prowling



Vehicle Theft



Arson

Cases Represent LERMS Crime Codes
 Points may indicate multiple events
 Note: Veh Prowl is only Larceny category displayed



For Additional Information on Incidents
 pertaining to an Area, Trend, or Pattern
 Contact Information Analysis

0 0.2 0.4 Miles



THIS IS NOT A LEGAL DOCUMENT:
 The information shown on this map is compiled
 from various sources and is subject to constant
 revision. Information shown on this map should
 not be used to determine the location of facilities
 in relationship to property lines, section lines,
 streets, etc.



Sunday - Saturday

SW - Downtown District (P8)

8/24/2025 TO 8/30/2025



<u>A/C</u>	<u>Offense Statute</u>	<u>Address</u>	<u>Reported Date</u>	<u>Dist</u>
<u>SPD8BA</u>				
C	THEFT 2D FROM MOTOR VEHICLE	400 S CHESTNUT ST	8/27/2025	P8
C	THEFT 3D ALL OTHER	1800 W 3RD AVE	8/25/2025	P8
A	THEFT 3D ALL OTHER	400 S COEUR D ALENE ST	8/29/2025	P8
C	THEFT 3D FROM BUILDING	2000 W RIVERSIDE AVE	8/28/2025	P8
C	THEFT 3D VEHICLE PARTS AND ACCESSORIES	400 S CHESTNUT ST	8/27/2025	P8
C	THEFT OF MOTOR VEHICLE	400 S COEUR D ALENE ST	8/27/2025	P8
C	THEFT OF MOTOR VEHICLE	2000 W SUNSET BLVD	8/28/2025	P6
<u>SPD8EC</u>				
C	ASSAULT 1D	0 E 1ST AVE	8/26/2025	P8
C	THEFT 2D FROM MOTOR VEHICLE	100 E SPRAGUE AVE	8/26/2025	P8
C	THEFT 3D ALL OTHER	400 E SPOKANE FALLS BLVD	8/29/2025	P8
C	THEFT OF MOTOR VEHICLE	400 E SPOKANE FALLS BLVD	8/29/2025	P8
<u>SPD8RS</u>				
C	ASSAULT 2D	100 S STATE ST	8/24/2025	P8
C	ASSAULT 2D	700 W RIVERSIDE AVE	8/24/2025	P8
C	ASSAULT 3D WEAPON OR NEGLIGENT INJURY	W RIVERSIDE AVE / N RIVERSIDE-SPRAGU	8/30/2025	P8
C	HARASSMENT FELONY WEAPON INVOLVED	900 W MAIN AVE	8/26/2025	P8
C	RAPE 3D		8/27/2025	P8
C	ROBBERY 1D PERSON	0	8/30/2025	P8
C	THEFT 2D FROM BUILDING	800 W 3RD AVE	8/25/2025	P8
C	THEFT 2D FROM BUILDING	300 W SPOKANE FALLS BLVD	8/25/2025	P8
C	THEFT 2D FROM BUILDING	1100 W 2ND AVE	8/28/2025	P8
C	THEFT 2D FROM BUILDING	0 N POST ST	8/28/2025	P7
C	THEFT 2D FROM BUILDING	1400 W 2ND AVE	8/28/2025	P8
C	THEFT 2D FROM MOTOR VEHICLE	1500 W 2ND AVE	8/29/2025	P8
C	THEFT 2D FROM MOTOR VEHICLE	500 W RIVERSIDE AVE	8/29/2025	P8
C	THEFT 2D FROM MOTOR VEHICLE	0 W MAIN AVE	8/30/2025	P8
C	THEFT 3D ALL OTHER	1300 W 2ND AVE	8/27/2025	P8
C	THEFT 3D FROM BUILDING	300 W 2ND AVE	8/24/2025	P8
C	THEFT 3D FROM BUILDING	900 W MAIN AVE	8/26/2025	P8
C	THEFT 3D FROM BUILDING	700 W SPRAGUE AVE	8/29/2025	P8
C	THEFT 3D FROM MOTOR VEHICLE	200 W 1ST AVE	8/27/2025	P8
C	THEFT 3D SHOPLIFTING	600 W MAIN AVE	8/24/2025	P8
C	THEFT 3D SHOPLIFTING	600 W MAIN AVE	8/26/2025	P8
C	THEFT 3D SHOPLIFTING	600 W MAIN AVE	8/26/2025	P8
C	THEFT 3D SHOPLIFTING	600 W MAIN AVE	8/28/2025	P8
C	THEFT 3D SHOPLIFTING	600 W MAIN AVE	8/27/2025	P8

For protection of victim privacy, the entire address on sexual assault crimes has been redacted.

A/C	Offense Statute	Address	Reported Date	Dist
C	THEFT 3D SHOPLIFTING	600 W MAIN AVE	8/29/2025	
C	THEFT 3D SHOPLIFTING	600 W MAIN AVE	8/29/2025	
C	THEFT OF A FIREARM FROM MOTOR VEHICLE	100 S POST ST	8/30/2025	P8

POLICE SUMMARY - Ending: Saturday, August 30, 2025



Other Jurisdiction or Unk District

Preliminary IBR Counts

NIBRS Categories (Part 1 Selected)		7 Day Comparison			28 Day Comparison			YTD Comparison		
		Current	Prior	Percent	Current	Prior	Percent	Current	Prior	Percent
Violent	Criminal Homicide	0	0		0	0		0	0	
	Rape	0	0		0	0		1	0	
	Robbery - Commercial	0	0		0	0		0	0	
	Robbery - Person	0	0		0	0		0	1	-100.00%
	Aggravated Assault - Non DV	0	0		0	0		4	3	33.33%
	Aggravated Assault - DV	0	0		0	0		3	0	
Violent Total:		0	0		0	0		8	4	100.00%
Property	Burglary - Residential	0	0		0	0		0	0	
	Burglary Garage	0	0		0	0		0	1	-100.00%
	Burglary Commercial	0	0		0	0		1	0	
	Larceny	1	0		1	2	-50.00%	12	9	33.33%
	Vehicle Theft	0	0		0	0		1	4	-75.00%
	Arson	0	0		0	0		0	0	
Property Total:		1	0		1	2	-50.00%	14	14	0.00%
Preliminary Part 1 Crime Totals:		1	0		1	2	-50.00%	22	18	22.22%
Current 7 Day Period:		8/24/2025 - 8/30/2025			Prior 7 Day Period:		8/17/2025 - 8/23/2025			
Current 28 Day Period:		8/3/2025 - 8/30/2025			Prior 28 Day Period:		7/6/2025 - 8/2/2025			
Current YTD Day Period:		1/1/2025 - 8/30/2025			Prior YTD Period:		1/1/2024 - 8/30/2024			

Prepared by SPD Crime Analysis Office - Tuesday, September 2, 2025

NOTE: SPD moved from UCR to the NIBRS reporting standard on 10/4/16 following the transition to a new RMS System. [Numbers on CompStat reports prior to this date should not be used as a comparison to those on this report.](#) Additional info on these reporting standards can be found on the FBI website: <https://ucr.fbi.gov/nibrs-overview>

This chart represents Preliminary counts of selected crime categories from Police Case Reports. Full statistical analysis to determine the confidence level of this data has not been performed. The % change columns on the preliminary counts differ from the percentage change on the NIBRS crime report, sometimes significantly. The CompStat report is designed for operational use and includes only selected NIBRS categories and coding less complex than full NIBRS rules. Official statistics for these and other NIBRS categories can be found on WASPC & FBI websites once available.

Sunday - Saturday

8/24/2025 TO 8/30/2025

Other Jurisdiction/Unk District



<u>A/C</u> <u>Offense Statute</u>	<u>Address</u>	<u>Reported Date</u>	<u>Dist</u>
C THEFT 3D ALL OTHER		8/27/2025	