

# SPOKANE POLICE DEPARTMENT

## PRELIMINARY CITYWIDE **IBR** CRIME REPORT



### Preliminary IBR Counts

CHIEF OF POLICE

Kevin Hall

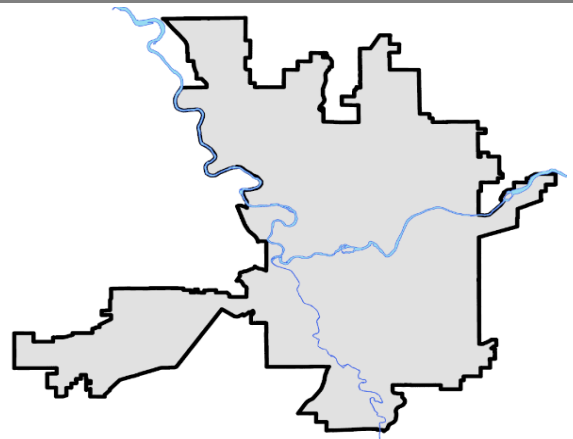
Period Ending: Saturday, August 23, 2025

NIBRS Categories (Part 1 Selected)		7 Day Comparison			28 Day Comparison			YTD Comparison		
		Current	Prior	Percent	Current	Prior	Percent	Current	Prior	Percent
Violent	Criminal Homicide	0	0		1	0		5	11	-54.55%
	Rape	4	8	-50.00%	17	14	21.43%	140	145	-3.45%
	Robbery - Commercial	1	2	-50.00%	7	10	-30.00%	51	65	-21.54%
	Robbery - Person	0	4	-100.00%	13	13	0.00%	121	156	-22.44%
	Aggravated Assault - Non DV	11	18	-38.89%	63	38	65.79%	359	376	-4.52%
	Aggravated Assault - DV	5	5	0.00%	23	22	4.55%	215	244	-11.89%
Violent Total:		21	37	-43.24%	124	97	27.84%	891	997	-10.63%
Property	Burglary - Residential	11	19	-42.11%	57	47	21.28%	356	399	-10.78%
	Burglary Garage	8	3	166.67%	18	22	-18.18%	160	253	-36.76%
	Burglary Commercial	13	3	333.33%	27	21	28.57%	262	307	-14.66%
	Larceny	197	152	29.61%	623	628	-0.80%	5131	5428	-5.47%
	Vehicle Theft	25	22	13.64%	74	65	13.85%	487	814	-40.17%
	Arson	3	1	200.00%	11	12	-8.33%	53	83	-36.14%
Property Total:		257	200	28.50%	810	795	1.89%	6449	7284	-11.46%
Preliminary Part 1 Crime Totals:		278	237	17.30%	934	892	4.71%	7340	8281	-11.36%
Current 7 Day Period:		8/17/2025 - 8/23/2025			Prior 7 Day Period:		8/10/2025 - 8/16/2025			
Current 28 Day Period:		7/27/2025 - 8/23/2025			Prior 28 Day Period:		6/29/2025 - 7/26/2025			
Current YTD Day Period:		1/1/2025 - 8/23/2025			Prior YTD Period:		1/1/2024 - 8/23/2024			

Prepared by SPD Crime Analysis Office - Monday, August 25, 2025

**NOTE:** SPD moved from UCR to the NIBRS reporting standard on 10/4/16 following the transition to a new RMS System. [Numbers on CompStat reports prior to this date should not be used as a comparison to those on this report.](#) Additional info on these reporting standards can be found on the FBI website: <https://ucr.fbi.gov/nibrs-overview>

This chart represents Preliminary counts of selected crime categories from Police Case Reports. Full statistical analysis to determine the confidence level of this data has not been performed. The % change columns on the preliminary counts differ from the percentage change on the NIBRS crime report, sometimes significantly. The CompStat report is designed for operational use and includes only selected NIBRS categories and coding less complex than full NIBRS rules. Official statistics for these and other NIBRS categories can be found on WASPC & FBI websites once available.



# SPOKANE POLICE DEPARTMENT

## Northwest Precinct

## ADAM Sector



### PSA Commander

Captain Tom Hendren

Northwest District (P1)

Central District (P2)



POLICE SUMMARY - Ending: Saturday, August 23, 2025

## NORTHWEST PRECINCT (P1, P2) ADAM SECTOR



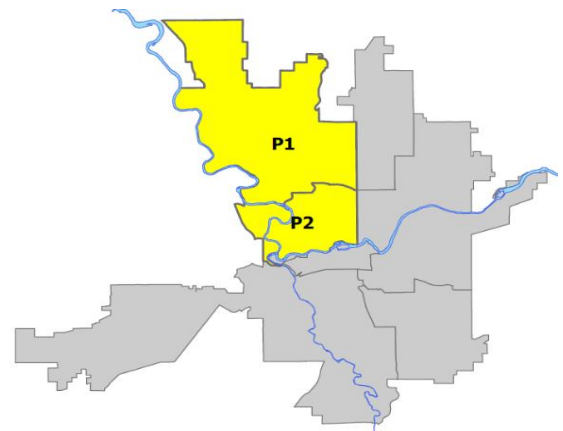
### Preliminary IBR Counts

NIBRS Categories (Part 1 Selected)		7 Day Comparison			28 Day Comparison			YTD Comparison		
		Current	Prior	Percent	Current	Prior	Percent	Current	Prior	Percent
Violent	Criminal Homicide	0	0		0	0		0	4	-100.00%
	Rape	0	3	-100.00%	3	6	-50.00%	37	42	-11.90%
	Robbery - Commercial	1	0		3	4	-25.00%	18	16	12.50%
	Robbery - Person	0	1	-100.00%	2	3	-33.33%	18	27	-33.33%
	Aggravated Assault - Non DV	4	2	100.00%	13	9	44.44%	74	76	-2.63%
	Aggravated Assault - DV	1	0		4	4	0.00%	46	67	-31.34%
Violent Total:		6	6	0.00%	25	26	-3.85%	193	232	-16.81%
Property	Burglary - Residential	6	7	-14.29%	18	9	100.00%	104	130	-20.00%
	Burglary Garage	4	0		8	6	33.33%	55	86	-36.05%
	Burglary Commercial	1	1	0.00%	5	1	400.00%	55	68	-19.12%
	Larceny	56	35	60.00%	153	153	0.00%	1218	1497	-18.64%
	Vehicle Theft	7	4	75.00%	17	18	-5.56%	128	226	-43.36%
	Arson	1	0		2	3	-33.33%	11	24	-54.17%
Property Total:		75	47	59.57%	203	190	6.84%	1571	2031	-22.65%
Preliminary Part 1 Crime Totals:		81	53	52.83%	228	216	5.56%	1764	2263	-22.05%
Current 7 Day Period:		8/17/2025 - 8/23/2025			Prior 7 Day Period:		8/10/2025 - 8/16/2025			
Current 28 Day Period:		7/27/2025 - 8/23/2025			Prior 28 Day Period:		6/29/2025 - 7/26/2025			
Current YTD Day Period:		1/1/2025 - 8/23/2025			Prior YTD Period:		1/1/2024 - 8/23/2024			

Prepared by SPD Crime Analysis Office - Monday, August 25, 2025

**NOTE:** SPD moved from UCR to the NIBRS reporting standard on 10/4/16 following the transition to a new RMS System. [Numbers on CompStat reports prior to this date should not be used as a comparison to those on this report.](#) Additional info on these reporting standards can be found on the FBI website: <https://ucr.fbi.gov/nibrs-overview>

This chart represents Preliminary counts of selected crime categories from Police Case Reports. Full statistical analysis to determine the confidence level of this data has not been performed. The % change columns on the preliminary counts differ from the percentage change on the NIBRS crime report, sometimes significantly. The CompStat report is designed for operational use and includes only selected NIBRS categories and coding less complex than full NIBRS rules. Official statistics for these and other NIBRS categories can be found on WASPC & FBI websites once available.



Note: On 1/8/23 boundary changes were implemented dividing the North Precinct into two (NW and NE). The Northwest Precinct ADAM Sector consists of P1 and P2; Consequently this page did not exist on printed CompStat reports prior to 1/8/23

POLICE SUMMARY - Ending: Saturday, August 23, 2025



## NW - Northwest District (P1)

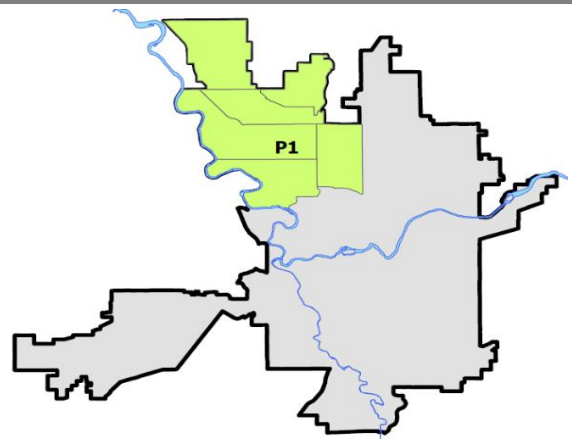
### Preliminary IBR Counts

NIBRS Categories (Part 1 Selected)		7 Day Comparison			28 Day Comparison			YTD Comparison		
		Current	Prior	Percent	Current	Prior	Percent	Current	Prior	Percent
<b>Violent</b>	Criminal Homicide	0	0		0	0		0	4	-100.00%
	Rape	0	1	-100.00%	1	2	-50.00%	13	25	-48.00%
	Robbery - Commercial	0	0		0	0		2	4	-50.00%
	Robbery - Person	0	0		1	2	-50.00%	6	10	-40.00%
	Aggravated Assault - Non DV	2	1	100.00%	7	4	75.00%	38	31	22.58%
	Aggravated Assault - DV	0	0		1	1	0.00%	24	32	-25.00%
<b>Violent Total:</b>		2	2	0.00%	10	9	11.11%	83	106	-21.70%
<b>Property</b>	Burglary - Residential	4	4	0.00%	9	4	125.00%	55	55	0.00%
	Burglary Garage	1	0		4	3	33.33%	31	51	-39.22%
	Burglary Commercial	0	0		0	1	-100.00%	18	28	-35.71%
	Larceny	25	13	92.31%	69	65	6.15%	527	682	-22.73%
	Vehicle Theft	1	2	-50.00%	3	5	-40.00%	52	88	-40.91%
	Arson	0	0		0	1	-100.00%	4	3	33.33%
<b>Property Total:</b>		31	19	63.16%	85	79	7.59%	687	907	-24.26%
<b>Preliminary Part 1 Crime Totals:</b>		33	21	57.14%	95	88	7.95%	770	1013	-23.99%
<b>Current 7 Day Period:</b>		8/17/2025 - 8/23/2025			<b>Prior 7 Day Period:</b>		8/10/2025 - 8/16/2025			
<b>Current 28 Day Period:</b>		7/27/2025 - 8/23/2025			<b>Prior 28 Day Period:</b>		6/29/2025 - 7/26/2025			
<b>Current YTD Day Period:</b>		1/1/2025 - 8/23/2025			<b>Prior YTD Period:</b>		1/1/2024 - 8/23/2024			

Prepared by SPD Crime Analysis Office - Monday, August 25, 2025

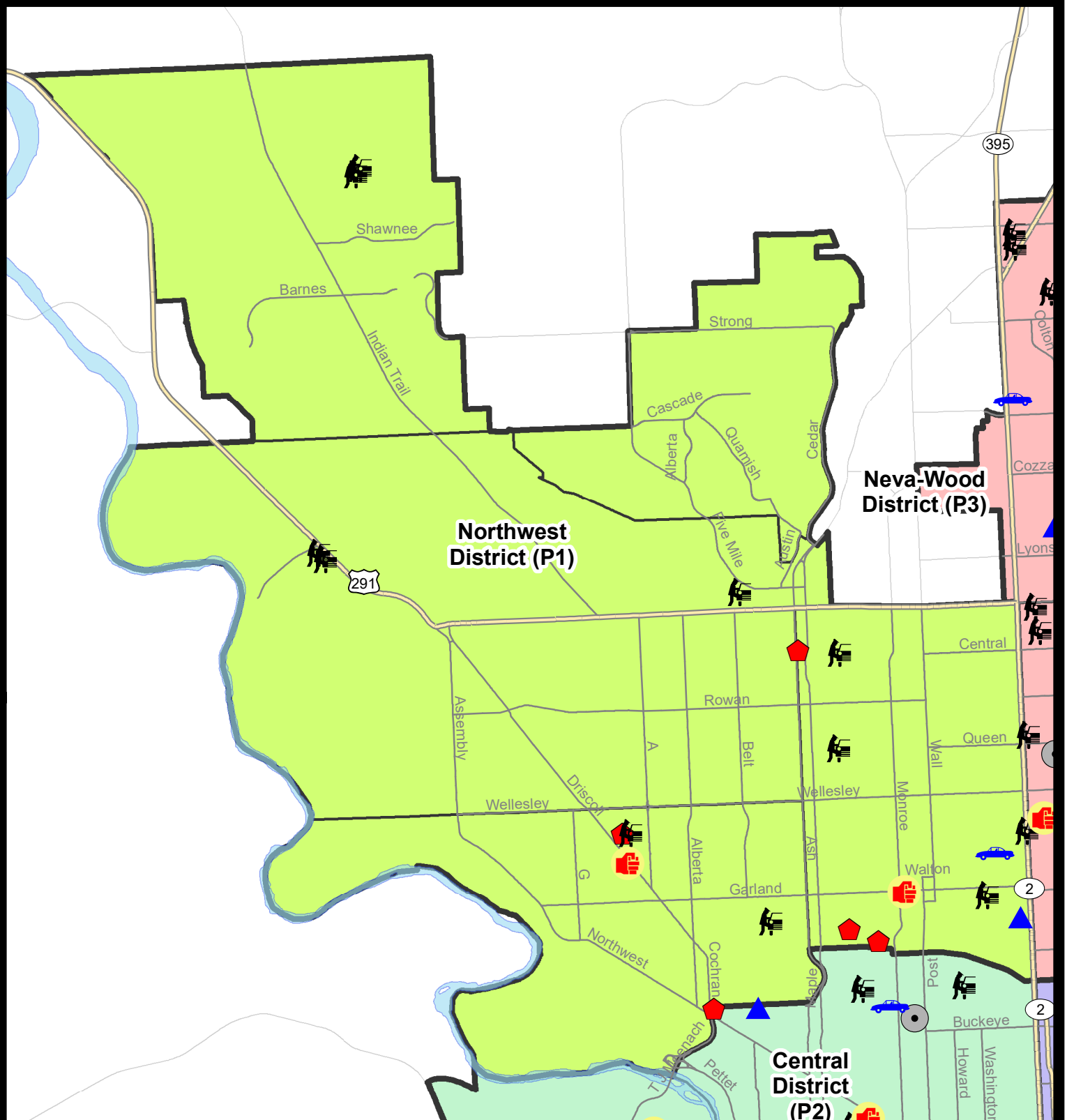
**NOTE:** SPD moved from UCR to the NIBRS reporting standard on 10/4/16 following the transition to a new RMS System. [Numbers on CompStat reports prior to this date should not be used as a comparison to those on this report.](#) Additional info on these reporting standards can be found on the FBI website: <https://ucr.fbi.gov/nibrs-overview>

This chart represents Preliminary counts of selected crime categories from Police Case Reports. Full statistical analysis to determine the confidence level of this data has not been performed. The % change columns on the preliminary counts differ from the percentage change on the NIBRS crime report, sometimes significantly. The CompStat report is designed for operational use and includes only selected NIBRS categories and coding less complex than full NIBRS rules. Official statistics for these and other NIBRS categories can be found on WASPC & FBI websites once available.



Note: On 1/8/23 a boundary change to P1 added a portion of the prior area to P2 (SPA2EG); Consequently activity in P1 will appear a bit lower if compared to printed CompStat reports prior to 1/8/23





**City of Spokane**  
**Northwest District (P1)**  
**Selected**  
**Crime Codes**  
**2025-08-17 to 2025-08-23**  
 Prepared By:  
 Crime Analysis Unit  
 Spokane Police Department

**Legend**

**NIBRS Events**



Criminal Homicide



Rape



Robbery Commercial



Robbery Person



Aggravated Assault



Burglary Residential



Burglary Garage



Burglary Commercial



Vehicle Prowling



Vehicle Theft



Arson



Cases Represent LERMS Crime Codes  
 Points may indicate multiple events  
 Note: Veh Prowl is only Larceny displayed

For Additional Information on  
 Incidents pertaining to an  
 Area, Trend, or Pattern  
 Contact Information Analysis

0 0.25 0.5 1 Miles



THIS IS NOT A LEGAL DOCUMENT:  
 The information shown on this map is compiled  
 from various sources and is subject to constant  
 revision. Information shown on this map should  
 not be used to determine the location of facilities  
 in relationship to property lines, section lines,  
 streets, etc.

Sunday - Saturday

NW - Northwest District (P1)

8/17/2025 TO 8/23/2025



<u>A/C</u>	<u>Offense Statute</u>	<u>Address</u>	<u>Reported Date</u>	<u>Dist</u>
<b><u>SPA1AD</u></b>				
C	ASSAULT 2D	4200 N DRISCOLL BLVD	8/17/2025	P1
C	RESIDENTIAL BURGLARY	3100 W PRINCETON AVE	8/21/2025	P1
C	THEFT 3D ALL OTHER	3700 N CANNON ST	8/19/2025	P1
C	THEFT 3D FROM MOTOR VEHICLE	1900 W KIERNAN AVE	8/19/2025	P1
C	THEFT 3D SHOPLIFTING	2500 W WELLESLEY AVE	8/18/2025	P1
C	THEFT 3D SHOPLIFTING	2500 W WELLESLEY AVE	8/20/2025	P1
C	THEFT OF A FIREARM FROM MOTOR VEHICLE	3000 W PRINCETON AVE	8/18/2025	P1
<b><u>SPA1BS</u></b>				
C	MAIL THEFT	1800 W FRANCIS AVE	8/21/2025	P1
C	THEFT 2D FROM BUILDING	6300 N ASH ST	8/21/2025	P1
A	THEFT 3D FROM MOTOR VEHICLE	2100 W HOUSTON AVE	8/20/2025	P1
<b><u>SPA1IT</u></b>				
A	THEFT 3D FROM MOTOR VEHICLE	10000 N WOODRIDGE DR	8/20/2025	P1
C	THEFT 3D FROM MOTOR VEHICLE	10100 N LARCHWOOD ST	8/20/2025	P1
<b><u>SPA1NH</u></b>				
C	ASSAULT 2D	900 W GARLAND AVE	8/22/2025	P1
C	BURGLARY 2D GARAGE	3600 N ATLANTIC ST	8/18/2025	P1
C	RESIDENTIAL BURGLARY	5900 N ASH ST	8/19/2025	P1
C	RESIDENTIAL BURGLARY	1100 W GLASS AVE	8/21/2025	P1
C	RESIDENTIAL BURGLARY	1300 W GORDON AVE	8/22/2025	P1
C	THEFT 2D FROM BUILDING	1100 W GLASS AVE	8/21/2025	P1
C	THEFT 3D ALL OTHER	5500 N MAPLE ST	8/18/2025	P1
C	THEFT 3D ALL OTHER	500 W KIERNAN AVE	8/19/2025	P1
C	THEFT 3D ALL OTHER	5000 N WHITEHOUSE ST	8/23/2025	P1
C	THEFT 3D FROM BUILDING	5100 N CEDAR ST	8/18/2025	P1
C	THEFT 3D FROM MOTOR VEHICLE	5100 N CEDAR ST	8/18/2025	P1
A	THEFT 3D FROM MOTOR VEHICLE	1300 W CENTRAL AVE	8/18/2025	P1
C	THEFT 3D FROM MOTOR VEHICLE	N DIVISION ST / E LONGFELLOW AVE	8/18/2025	P1
C	THEFT 3D FROM MOTOR VEHICLE	3800 N CALISPEL ST	8/23/2025	P1
C	THEFT 3D VEHICLE PARTS AND ACCESSORIES	5100 N CEDAR ST	8/19/2025	P1
C	THEFT 3D VEHICLE PARTS AND ACCESSORIES	4500 N POST ST	8/22/2025	P1
C	THEFT OF A FIREARM FROM BUILDING	200 W NEBRASKA AVE	8/23/2025	P1
C	THEFT OF MOTOR VEHICLE	4100 N CALISPEL ST	8/23/2025	P1
<b><u>SPA1NW</u></b>				
C	THEFT 2D FROM MOTOR VEHICLE	6900 N OLD FORT DR	8/20/2025	P1
C	THEFT 2D FROM MOTOR VEHICLE	6900 N OLD FORT DR	8/20/2025	P1
C	THEFT 3D VEHICLE PARTS AND ACCESSORIES	5600 W RIFLE CLUB RD	8/19/2025	P1

For protection of victim privacy, the entire address on sexual assault crimes has been redacted.

POLICE SUMMARY - Ending: Saturday, August 23, 2025



## NW - North Central District (P2)

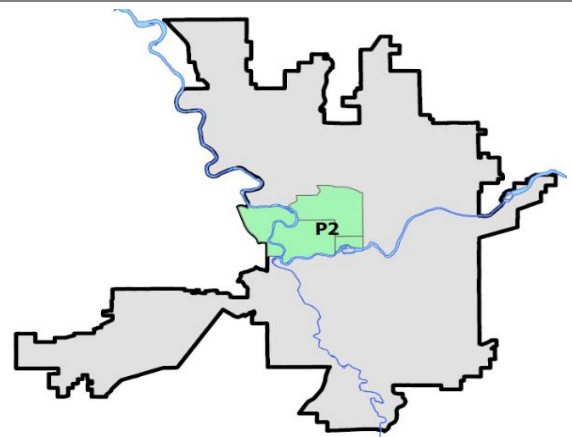
### Preliminary IBR Counts

NIBRS Categories (Part 1 Selected)		7 Day Comparison			28 Day Comparison			YTD Comparison		
		Current	Prior	Percent	Current	Prior	Percent	Current	Prior	Percent
<b>Violent</b>	Criminal Homicide	0	0		0	0		0	0	
	Rape	0	2	-100.00%	2	4	-50.00%	24	17	41.18%
	Robbery - Commercial	1	0		3	4	-25.00%	16	12	33.33%
	Robbery - Person	0	1	-100.00%	1	1	0.00%	12	17	-29.41%
	Aggravated Assault - Non DV	2	1	100.00%	6	5	20.00%	36	45	-20.00%
	Aggravated Assault - DV	1	0		3	3	0.00%	22	35	-37.14%
<b>Violent Total:</b>		4	4	0.00%	15	17	-11.76%	110	126	-12.70%
<b>Property</b>	Burglary - Residential	2	3	-33.33%	9	5	80.00%	49	75	-34.67%
	Burglary Garage	3	0		4	3	33.33%	24	35	-31.43%
	Burglary Commercial	1	1	0.00%	5	0		37	40	-7.50%
	Larceny	31	22	40.91%	84	88	-4.55%	691	815	-15.21%
	Vehicle Theft	6	2	200.00%	14	13	7.69%	76	138	-44.93%
	Arson	1	0		2	2	0.00%	7	21	-66.67%
<b>Property Total:</b>		44	28	57.14%	118	111	6.31%	884	1124	-21.35%
<b>Preliminary Part 1 Crime Totals:</b>		48	32	50.00%	133	128	3.91%	994	1250	-20.48%
<b>Current 7 Day Period:</b>		8/17/2025 - 8/23/2025			<b>Prior 7 Day Period:</b>		8/10/2025 - 8/16/2025			
<b>Current 28 Day Period:</b>		7/27/2025 - 8/23/2025			<b>Prior 28 Day Period:</b>		6/29/2025 - 7/26/2025			
<b>Current YTD Day Period:</b>		1/1/2025 - 8/23/2025			<b>Prior YTD Period:</b>		1/1/2024 - 8/23/2024			

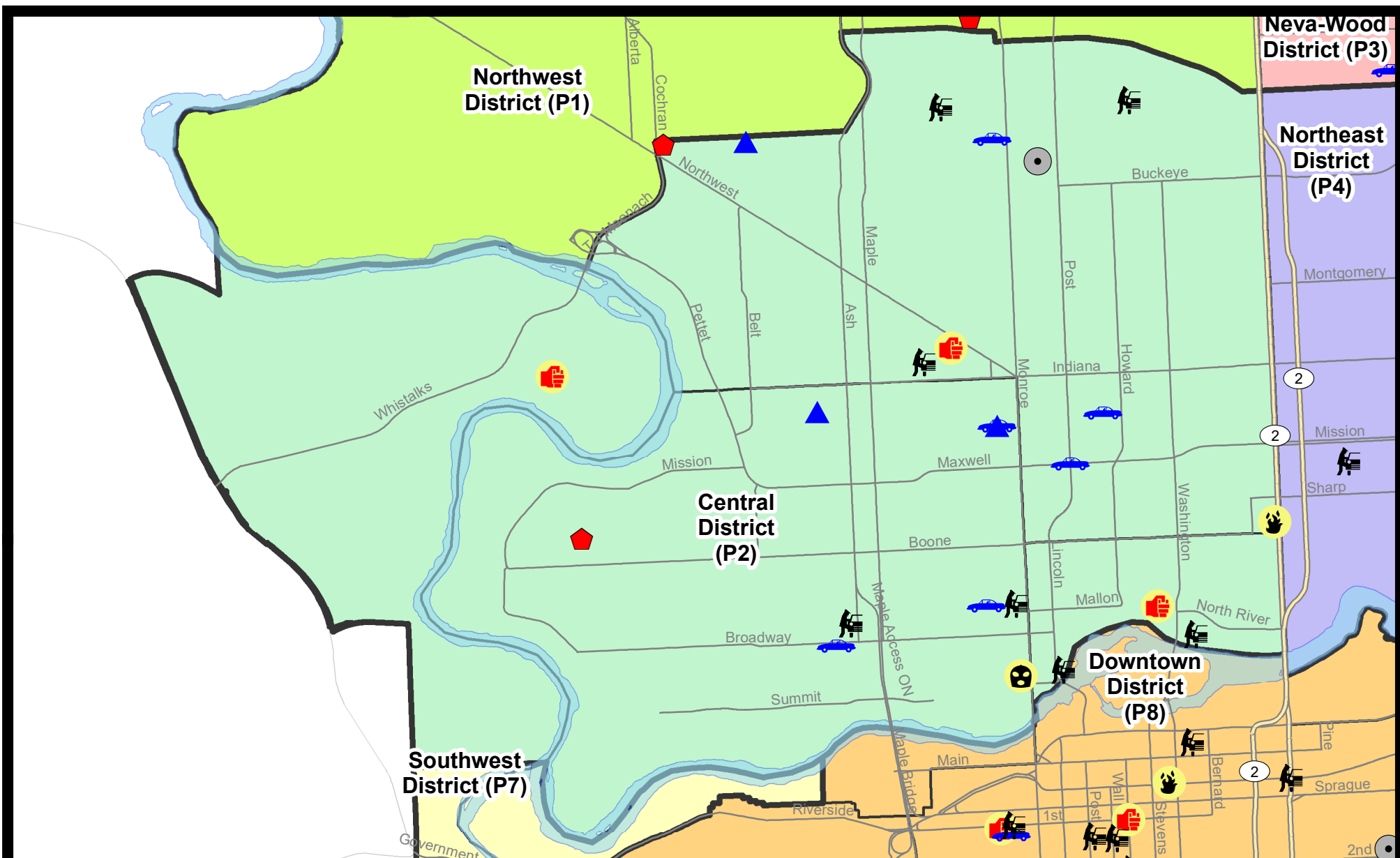
Prepared by SPD Crime Analysis Office - Monday, August 25, 2025

**NOTE:** SPD moved from UCR to the NIBRS reporting standard on 10/4/16 following the transition to a new RMS System. [Numbers on CompStat reports prior to this date should not be used as a comparison to those on this report.](#) Additional info on these reporting standards can be found on the FBI website: <https://ucr.fbi.gov/nibrs-overview>

This chart represents Preliminary counts of selected crime categories from Police Case Reports. Full statistical analysis to determine the confidence level of this data has not been performed. The % change columns on the preliminary counts differ from the percentage change on the NIBRS crime report, sometimes significantly. The CompStat report is designed for operational use and includes only selected NIBRS categories and coding less complex than full NIBRS rules. Official statistics for these and other NIBRS categories can be found on WASPC & FBI websites once available.



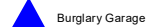
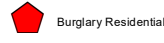
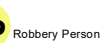
Note: On 1/8/23 a boundary change to P2 added a portion of the P1 area into P2 (SPA2EG); Consequently activity in P2 will appear a bit higher if compared to printed CompStat reports prior to 1/8/23



**City of Spokane**  
**Central District (P2)**  
**Selected**  
**Crime Types**  
**2025-08-17 to 2025-08-23**  
 Prepared By:  
 Crime Analysis Unit  
 Spokane Police Department

#### Legend

##### NIBRS Events



Cases Represent LERMS Crime Codes  
 Points may indicate multiple events  
 Note: Veh Prowl is only Larceny category displayed



For Additional Information on Incidents  
 pertaining to an Area, Trend, or Pattern  
 Contact Information Analysis

0 0.2 0.4 0.6 Miles



**THIS IS NOT A LEGAL DOCUMENT:**  
 The information shown on this map is compiled  
 from various sources and is subject to constant  
 revision. Information shown on this map should  
 not be used to determine the location of facilities  
 in relationship to property lines, section lines,  
 streets, etc.



Sunday - Saturday

NW - Central District (P2)

8/17/2025 TO 8/23/2025



<u>A/C</u>	<u>Offense Statute</u>	<u>Address</u>	<u>Reported Date</u>	<u>Dist</u>
<b><u>SPA2EG</u></b>				
C	ARSON 2D	1200 N DIVISION ST	8/22/2025	P1
C	ASSAULT 2D	1200 W SHANNON AVE	8/22/2025	P1
C	BURGLARY 2D COMMERCIAL	800 W CLEVELAND AVE	8/18/2025	P1
C	BURGLARY 2D GARAGE	2900 N BELT ST	8/22/2025	P2
C	MAIL THEFT	600 W CORA AVE	8/17/2025	P2
C	RESIDENTIAL BURGLARY	2400 W FAIRVIEW AVE	8/19/2025	P1
C	TAKING MOTOR VEHICLE WITHOUT PERMISSION 2D	600 W AUGUSTA AVE	8/23/2025	P2
C	THEFT 2D FROM BUILDING	1300 W FREDERICK AVE	8/19/2025	P2
C	THEFT 2D FROM BUILDING	1700 N HOWARD ST	8/19/2025	P2
C	THEFT 2D FROM MOTOR VEHICLE	1200 W FREDERICK AVE	8/23/2025	P2
C	THEFT 3D ALL OTHER	900 W MONTGOMERY AVE	8/18/2025	P2
C	THEFT 3D ALL OTHER	500 W EUCLID AVE	8/19/2025	
C	THEFT 3D FROM MOTOR VEHICLE	1300 W SHANNON AVE	8/23/2025	P2
C	THEFT 3D FROM MOTOR VEHICLE	500 W EUCLID AVE	8/19/2025	
C	THEFT 3D SHOPLIFTING	1700 W NORTHWEST BLVD	8/17/2025	P2
C	THEFT 3D SHOPLIFTING	1600 W NORTHWEST BLVD	8/18/2025	P2
C	THEFT 3D SHOPLIFTING	1600 W NORTHWEST BLVD	8/18/2025	P2
C	THEFT 3D SHOPLIFTING	1600 W NORTHWEST BLVD	8/19/2025	P2
C	THEFT 3D SHOPLIFTING	1600 W NORTHWEST BLVD	8/19/2025	P2
C	THEFT 3D SHOPLIFTING	1600 W NORTHWEST BLVD	8/18/2025	
C	THEFT 3D VEHICLE PARTS AND ACCESSORIES	2500 N ATLANTIC ST	8/19/2025	P1
C	THEFT 3D VEHICLE PARTS AND ACCESSORIES	1700 N HOWARD ST	8/19/2025	P2
A	THEFT OF MOTOR VEHICLE	1000 W FAIRVIEW AVE	8/18/2025	P2
C	THEFT OF MOTOR VEHICLE	N POST ST / W MAXWELL AVE	8/19/2025	P1
<b><u>SPA2RS</u></b>				
C	HARASSMENT FELONY WEAPON INVOLVED	800 N WASHINGTON ST	8/18/2025	P8
C	THEFT 3D ALL OTHER	300 W NORTH RIVER DR	8/22/2025	
C	THEFT 3D FROM MOTOR VEHICLE	500 N LINCOLN ST	8/17/2025	P2
C	THEFT OF A FIREARM FROM MOTOR VEHICLE	300 W NORTH RIVER DR	8/23/2025	P2
<b><u>SPA2WC</u></b>				
C	BURGLARY 2D GARAGE	1000 W AUGUSTA AVE	8/17/2025	P1
A	BURGLARY 2D GARAGE	1800 W NORA AVE	8/20/2025	P2
C	RESIDENTIAL BURGLARY	2800 W SHARP AVE	8/23/2025	P1
C	ROBBERY 1D COMMERCIAL	1000 W SUMMIT PKWY	8/22/2025	P1
C	THEFT 2D ALL OTHER	1800 W NORA AVE	8/20/2025	P2
C	THEFT 2D FROM BUILDING	1000 W SPOFFORD AVE	8/18/2025	P2
C	THEFT 2D FROM MOTOR VEHICLE	900 N MONROE ST	8/21/2025	P2

For protection of victim privacy, the entire address on sexual assault crimes has been redacted.

<b>A/C</b>	<b>Offense Statute</b>	<b>Address</b>	<b>Reported Date</b>	<b>Dist</b>
C	THEFT 3D ALL OTHER	1100 W MALLON AVE	8/23/2025	P2
C	THEFT 3D FROM BUILDING	1100 W MALLON AVE	8/19/2025	P1
C	THEFT 3D FROM BUILDING	1900 W GARDNER AVE	8/22/2025	P2
C	THEFT 3D FROM MOTOR VEHICLE	1700 W MALLON AVE	8/22/2025	P2
C	THEFT 3D SHOPLIFTING	1000 W SUMMIT PKWY	8/22/2025	P1
C	THEFT 3D VEHICLE PARTS AND ACCESSORIES	2400 W SHARP AVE	8/22/2025	P2
C	THEFT OF A FIREARM FROM MOTOR VEHICLE	1700 W MALLON AVE	8/22/2025	P2
C	THEFT OF MOTOR VEHICLE	1000 W AUGUSTA AVE	8/17/2025	P1
C	THEFT OF MOTOR VEHICLE	1100 W MALLON AVE	8/22/2025	P1
C	THEFT OF MOTOR VEHICLE	1800 W BROADWAY AVE	8/23/2025	P1

## **SPA2WH**

C	ASSAULT 2D	1900 N HOLY NAMES CT	8/18/2025	P1
C	THEFT 2D ALL OTHER	W ELLIOTT DR / W WHISTALKS WAY	8/18/2025	P2
C	THEFT 2D ALL OTHER	1600 N RIVER RIDGE BLVD	8/21/2025	P2

# SPOKANE POLICE DEPARTMENT

## Northeast Precinct

## BAKER Sector

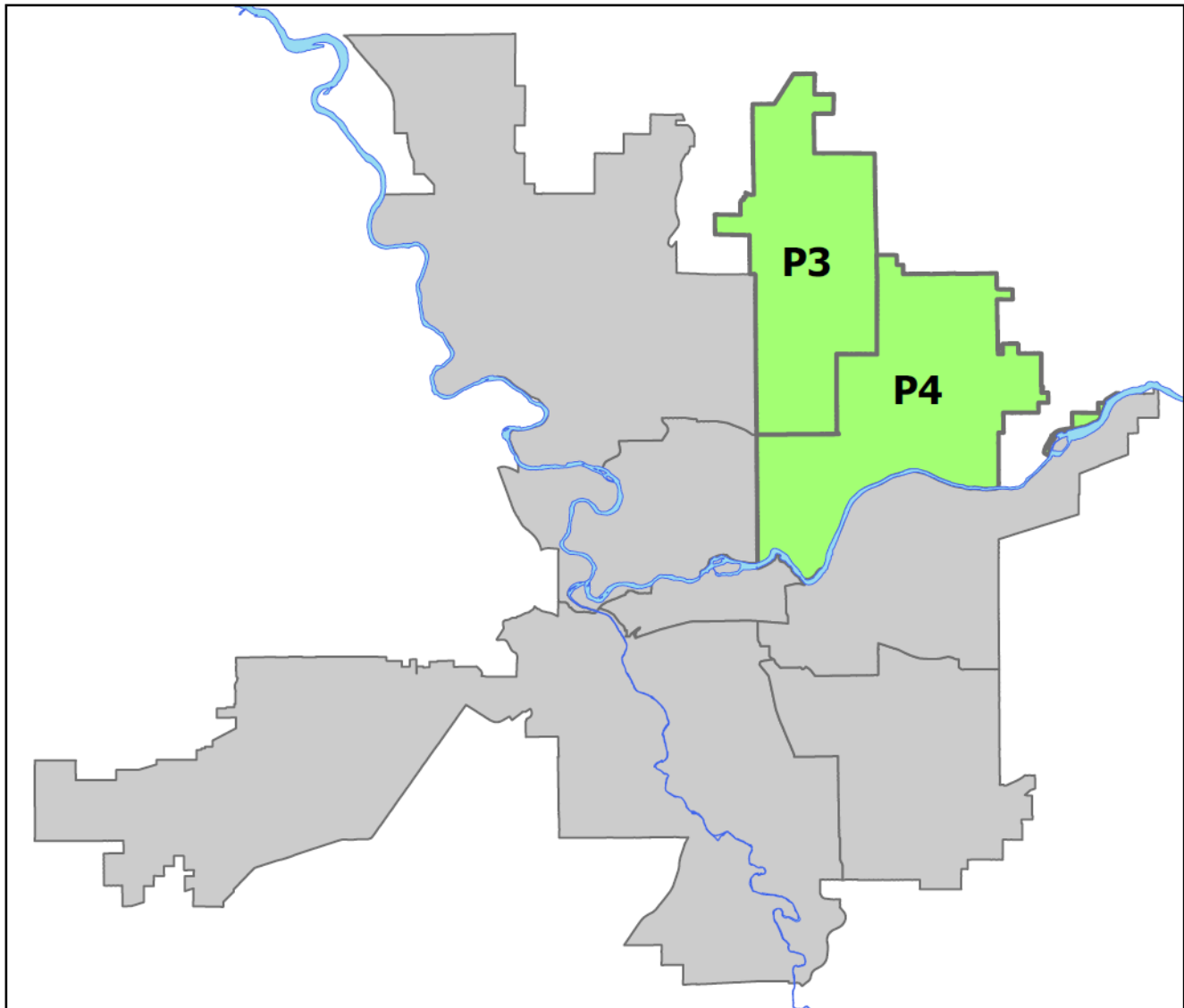


### PSA Commander

Captain Shawn Kendall

NevaWood District (P3)

Northeast District (P4)





POLICE SUMMARY - Ending: Saturday, August 23, 2025

## NORTHEAST PRECINCT (P3, P4) BAKER SECTOR



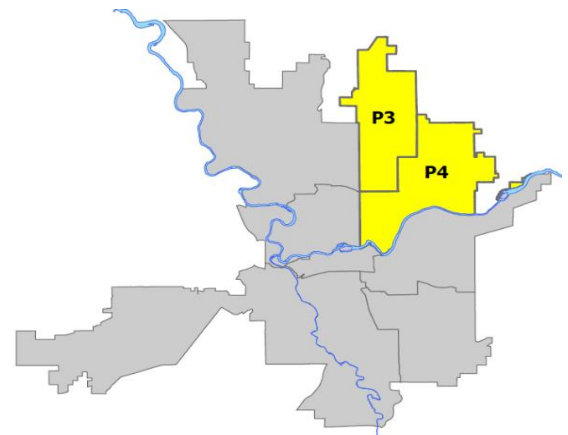
### Preliminary IBR Counts

NIBRS Categories (Part 1 Selected)		7 Day Comparison			28 Day Comparison			YTD Comparison		
		Current	Prior	Percent	Current	Prior	Percent	Current	Prior	Percent
Violent	Criminal Homicide	0	0		0	0		2	4	-50.00%
	Rape	1	1	0.00%	2	2	0.00%	33	39	-15.38%
	Robbery - Commercial	0	1	-100.00%	3	4	-25.00%	25	26	-3.85%
	Robbery - Person	0	1	-100.00%	5	2	150.00%	28	42	-33.33%
	Aggravated Assault - Non DV	4	3	33.33%	18	10	80.00%	105	114	-7.89%
	Aggravated Assault - DV	2	3	-33.33%	11	8	37.50%	77	86	-10.47%
Violent Total:		7	9	-22.22%	39	26	50.00%	270	311	-13.18%
Property	Burglary - Residential	3	4	-25.00%	15	11	36.36%	97	118	-17.80%
	Burglary Garage	2	1	100.00%	5	11	-54.55%	44	79	-44.30%
	Burglary Commercial	3	1	200.00%	8	8	0.00%	103	119	-13.45%
	Larceny	61	61	0.00%	227	222	2.25%	1990	1932	3.00%
	Vehicle Theft	8	14	-42.86%	29	14	107.14%	162	296	-45.27%
	Arson	0	0		2	2	0.00%	14	16	-12.50%
Property Total:		77	81	-4.94%	286	268	6.72%	2410	2560	-5.86%
Preliminary Part 1 Crime Totals:		84	90	-6.67%	325	294	10.54%	2680	2871	-6.65%
Current 7 Day Period:		8/17/2025 - 8/23/2025			Prior 7 Day Period:		8/10/2025 - 8/16/2025			
Current 28 Day Period:		7/27/2025 - 8/23/2025			Prior 28 Day Period:		6/29/2025 - 7/26/2025			
Current YTD Day Period:		1/1/2025 - 8/23/2025			Prior YTD Period:		1/1/2024 - 8/23/2024			

Prepared by SPD Crime Analysis Office - Monday, August 25, 2025

**NOTE:** SPD moved from UCR to the NIBRS reporting standard on 10/4/16 following the transition to a new RMS System. [Numbers on CompStat reports prior to this date should not be used as a comparison to those on this report.](#) Additional info on these reporting standards can be found on the FBI website: <https://ucr.fbi.gov/nibrs-overview>

This chart represents Preliminary counts of selected crime categories from Police Case Reports. Full statistical analysis to determine the confidence level of this data has not been performed. The % change columns on the preliminary counts differ from the percentage change on the NIBRS crime report, sometimes significantly. The CompStat report is designed for operational use and includes only selected NIBRS categories and coding less complex than full NIBRS rules. Official statistics for these and other NIBRS categories can be found on WASPC & FBI websites once available.



Note: On 1/8/23 boundary changes were implemented dividing the North Precinct into two (NW and NE). The Northeast Precinct BAKER Sector consists of P3 and P4; Consequently this page did not exist on printed reports prior to 1/8/23

POLICE SUMMARY - Ending: Saturday, August 23, 2025



## NE - Neva-Wood District (P3)

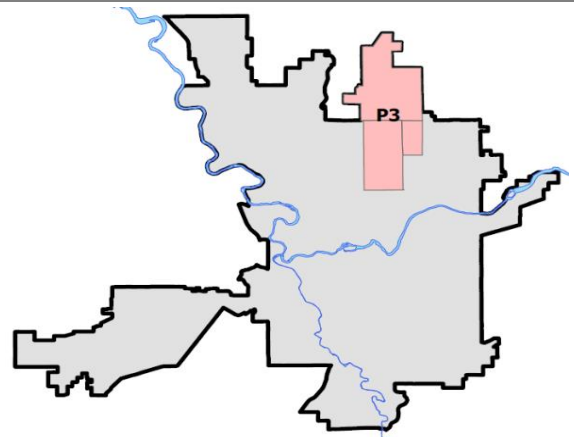
### Preliminary IBR Counts

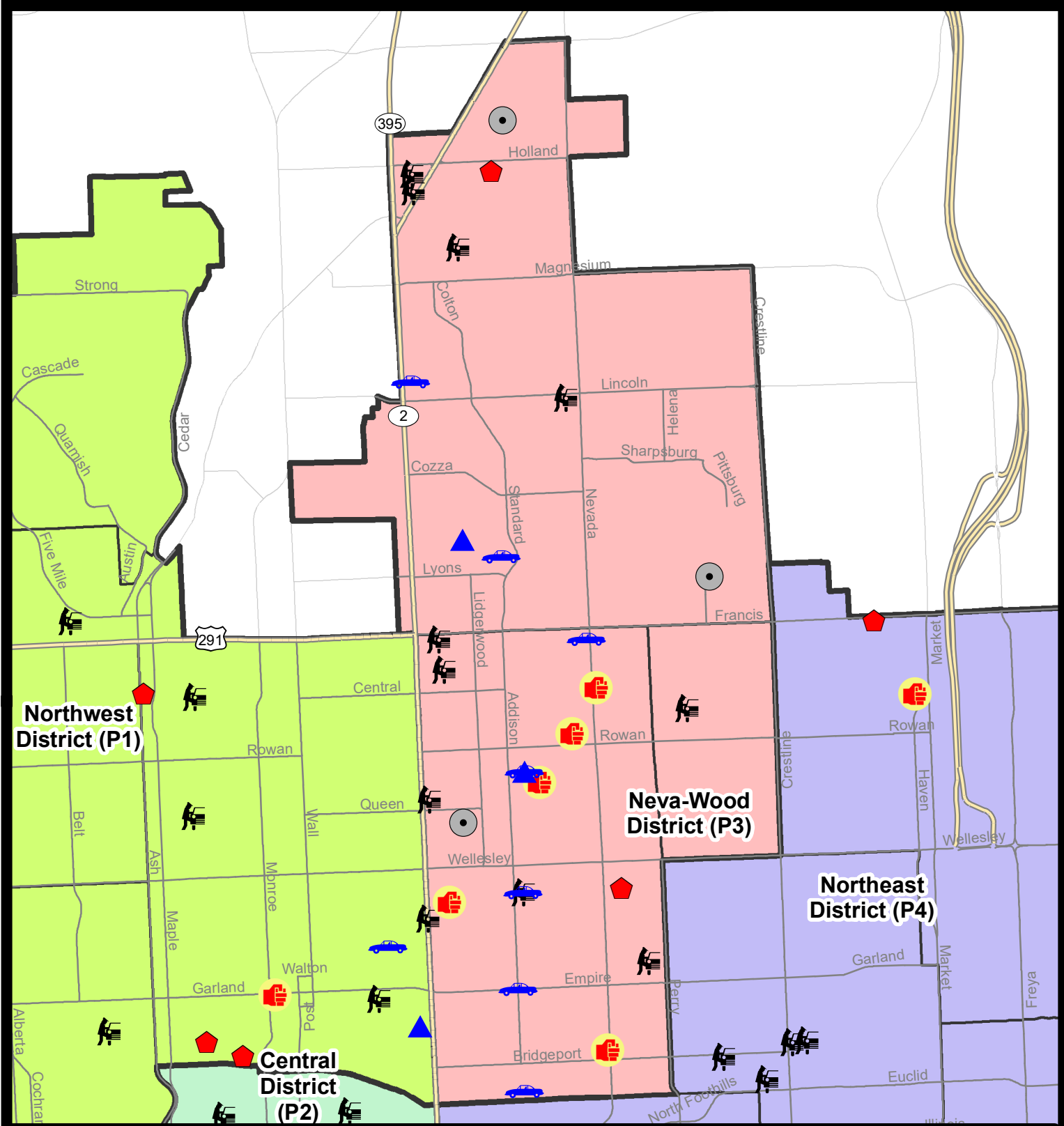
NIBRS Categories (Part 1 Selected)		7 Day Comparison			28 Day Comparison			YTD Comparison		
		Current	Prior	Percent	Current	Prior	Percent	Current	Prior	Percent
Violent	Criminal Homicide	0	0		0	0		0	1	-100.00%
	Rape	0	1	-100.00%	1	2	-50.00%	18	21	-14.29%
	Robbery - Commercial	0	1	-100.00%	2	4	-50.00%	14	12	16.67%
	Robbery - Person	0	1	-100.00%	3	2	50.00%	18	22	-18.18%
	Aggravated Assault - Non DV	3	2	50.00%	10	8	25.00%	49	53	-7.55%
	Aggravated Assault - DV	2	1	100.00%	6	4	50.00%	36	42	-14.29%
Violent Total:		5	6	-16.67%	22	20	10.00%	135	151	-10.60%
Property	Burglary - Residential	2	2	0.00%	9	2	350.00%	37	60	-38.33%
	Burglary Garage	2	0		3	3	0.00%	23	49	-53.06%
	Burglary Commercial	3	1	200.00%	8	7	14.29%	67	65	3.08%
	Larceny	37	46	-19.57%	152	136	11.76%	1284	1193	7.63%
	Vehicle Theft	7	5	40.00%	18	8	125.00%	87	154	-43.51%
	Arson	0	0		1	1	0.00%	6	4	50.00%
Property Total:		51	54	-5.56%	191	157	21.66%	1504	1525	-1.38%
Preliminary Part 1 Crime Totals:		56	60	-6.67%	213	177	20.34%	1639	1676	-2.21%
Current 7 Day Period:		8/17/2025 - 8/23/2025			Prior 7 Day Period:		8/10/2025 - 8/16/2025			
Current 28 Day Period:		7/27/2025 - 8/23/2025			Prior 28 Day Period:		6/29/2025 - 7/26/2025			
Current YTD Day Period:		1/1/2025 - 8/23/2025			Prior YTD Period:		1/1/2024 - 8/23/2024			

Prepared by SPD Crime Analysis Office - Monday, August 25, 2025

**NOTE:** SPD moved from UCR to the NIBRS reporting standard on 10/4/16 following the transition to a new RMS System. [Numbers on CompStat reports prior to this date should not be used as a comparison to those on this report.](#) Additional info on these reporting standards can be found on the FBI website: <https://ucr.fbi.gov/nibrs-overview>

This chart represents Preliminary counts of selected crime categories from Police Case Reports. Full statistical analysis to determine the confidence level of this data has not been performed. The % change columns on the preliminary counts differ from the percentage change on the NIBRS crime report, sometimes significantly. The CompStat report is designed for operational use and includes only selected NIBRS categories and coding less complex than full NIBRS rules. Official statistics for these and other NIBRS categories can be found on WASPC & FBI websites once available.





**City of Spokane**  
**Neva-Wood District (P3)**  
**Selected Crime Codes**  
**2025-08-17 to 2025-08-23**  
 Prepared By:  
**Crime Analysis Unit**  
**Spokane Police Department**

**Legend**

**NIBRS Events**

Criminal Homicide	Robbery Person	Burglary Commercial
Rape	Aggravated Assault	Vehicle Prowling
Robbery Commercial	Burglary Residential	Vehicle Theft
	Burglary Garage	Arson

*Cases Represent LERMS Crime Codes  
 Points may indicate multiple events  
 Note: Veh Prowl is only Larceny displayed*

**SPokane Police**

*For Additional Information on Incidents pertaining to an Area, Trend, or Pattern Contact Information Analysis*

0 0.2 0.4 0.8 Miles

**Geographic Information System**

**THIS IS NOT A LEGAL DOCUMENT:**  
 The information shown on this map is compiled from various sources and is subject to constant revision. Information shown on this map should not be used to determine the location of facilities in relationship to property lines, section lines, streets, etc.

Sunday - Saturday

NE - Neva-Wood District (P3)

8/17/2025 TO 8/23/2025



<u>A/C</u>	<u>Offense Statute</u>	<u>Address</u>	<u>Reported Date</u>	<u>Dist</u>
<b><u>SPB3NL</u></b>				
C	ASSAULT 2D	800 E NEBRASKA AVE	8/21/2025	P4
C	ASSAULT 2D	1000 E CENTRAL AVE	8/22/2025	P3
C	BURGLARY 2D GARAGE	500 E SANSON AVE	8/17/2025	P3
C	DRIVE BY SHOOTING	0 E HERROY AVE	8/19/2025	P4
C	DRIVE BY SHOOTING	E EVERETT AVE / N STANDARD ST	8/20/2025	P4
C	HARASSMENT FELONY WEAPON INVOLVED	3300 N NEVADA ST	8/21/2025	P4
C	RESIDENTIAL BURGLARY	1100 E PRINCETON AVE	8/23/2025	P3
C	SHOPLIFTING BURGLARY	4700 N DIVISION ST	8/18/2025	P4
C	THEFT 2D FROM MOTOR VEHICLE	500 E PRINCETON AVE	8/18/2025	P4
C	THEFT 2D FROM MOTOR VEHICLE	0 E FRANCIS AVE	8/22/2025	P3
C	THEFT 2D SHOPLIFTING	4700 N DIVISION ST	8/18/2025	P4
C	THEFT 2D SHOPLIFTING	4700 N DIVISION ST	8/23/2025	P3
C	THEFT 3D FROM MOTOR VEHICLE	6000 N MAYFAIR ST	8/17/2025	P3
C	THEFT 3D FROM MOTOR VEHICLE	1200 E WALTON AVE	8/17/2025	P3
C	THEFT 3D FROM MOTOR VEHICLE	5100 N DIVISION ST	8/20/2025	P3
C	THEFT 3D SHOPLIFTING	4700 N DIVISION ST	8/19/2025	P3
A	THEFT 3D SHOPLIFTING	5600 N DIVISION ST	8/21/2025	P3
C	THEFT 3D SHOPLIFTING	4700 N DIVISION ST	8/23/2025	P3
C	THEFT 3D SHOPLIFTING	4700 N DIVISION ST	8/17/2025	
C	THEFT 3D SHOPLIFTING	4700 N DIVISION ST	8/18/2025	
C	THEFT 3D SHOPLIFTING	4700 N DIVISION ST	8/20/2025	
C	THEFT OF A FIREARM FROM BUILDING	4700 N DIVISION ST	8/22/2025	P3
C	THEFT OF MOTOR VEHICLE	6200 N NEVADA ST	8/17/2025	P3
C	THEFT OF MOTOR VEHICLE	500 E SANSON AVE	8/17/2025	P3
C	THEFT OF MOTOR VEHICLE	500 E PRINCETON AVE	8/18/2025	P4
C	THEFT OF MOTOR VEHICLE	E EMPIRE AVE / N ADDISON ST	8/20/2025	P4
C	THEFT OF MOTOR VEHICLE	3100 N ADDISON ST	8/22/2025	P4
<b><u>SPB3SH</u></b>				
C	BURGLARY 2D COMMERCIAL	1700 E HOLYOKE AVE	8/17/2025	P4
C	BURGLARY 2D COMMERCIAL	9600 N NEWPORT HWY	8/21/2025	P4
C	BURGLARY 2D GARAGE	100 E WEDGEWOOD AVE	8/18/2025	P3
C	RESIDENTIAL BURGLARY	500 E HOLLAND AVE	8/22/2025	P4
C	THEFT 2D ALL OTHER	9900 N NEWPORT HWY	8/17/2025	P3
C	THEFT 2D ALL OTHER	300 E LYONS AVE	8/18/2025	P3
C	THEFT 2D FROM MOTOR VEHICLE	7800 N WILDING DR	8/20/2025	P3
C	THEFT 2D FROM MOTOR VEHICLE	9300 N NEWPORT HWY	8/20/2025	P3
C	THEFT 3D FROM MOTOR VEHICLE	8800 N HILL N DALE ST	8/18/2025	P3
C	THEFT 3D FROM MOTOR VEHICLE	9400 N DIVISION ST	8/19/2025	P3

For protection of victim privacy, the entire address on sexual assault crimes has been redacted.

<b>A/C</b>	<b>Offense Statute</b>	<b>Address</b>	<b>Reported Date</b>	<b>Dist</b>
C	THEFT 3D SHOPLIFTING	9200 N COLTON ST	8/17/2025	P4
C	THEFT 3D SHOPLIFTING	9500 N NEWPORT HWY	8/18/2025	P3
C	THEFT 3D SHOPLIFTING	9500 N NEWPORT HWY	8/18/2025	P3
C	THEFT 3D SHOPLIFTING	10100 N NEWPORT HWY	8/18/2025	P4
C	THEFT 3D SHOPLIFTING	9200 N COLTON ST	8/19/2025	P4
C	THEFT 3D SHOPLIFTING	6500 N NEVADA ST	8/20/2025	P3
C	THEFT 3D SHOPLIFTING	9200 N COLTON ST	8/20/2025	P4
C	THEFT 3D SHOPLIFTING	9200 N COLTON ST	8/20/2025	P4
C	THEFT 3D SHOPLIFTING	6500 N NEVADA ST	8/20/2025	P3
C	THEFT 3D SHOPLIFTING	6500 N NEVADA ST	8/20/2025	P3
C	THEFT 3D SHOPLIFTING	9500 N NEWPORT HWY	8/21/2025	P3
C	THEFT 3D SHOPLIFTING	9200 N COLTON ST	8/22/2025	P4
C	THEFT 3D SHOPLIFTING	9900 N NEWPORT HWY	8/17/2025	
C	THEFT 3D SHOPLIFTING	9900 N NEWPORT HWY	8/17/2025	
C	THEFT 3D SHOPLIFTING	6500 N NEVADA ST	8/20/2025	
C	THEFT OF MOTOR VEHICLE	6900 N WISCOMB ST	8/22/2025	P4
C	THEFT OF MOTOR VEHICLE	8000 N DIVISION ST	8/22/2025	P3

### **SPB3WH**

C	THEFT 2D FROM BUILDING	1900 E DECATUR AVE	8/18/2025	P3
A	THEFT 3D FROM MOTOR VEHICLE	1600 E JOSEPH AVE	8/22/2025	P3

POLICE SUMMARY - Ending: Saturday, August 23, 2025



## NE - Northeast District (P4)

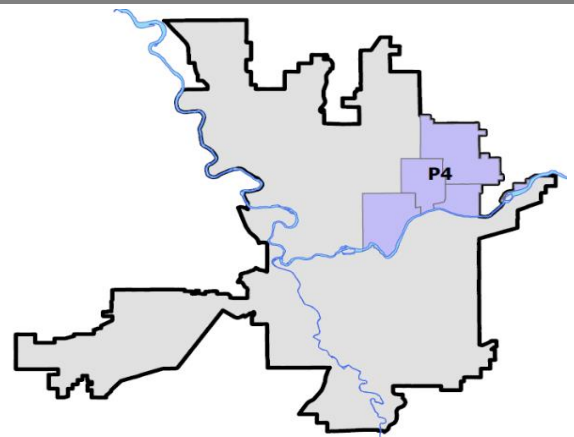
### Preliminary IBR Counts

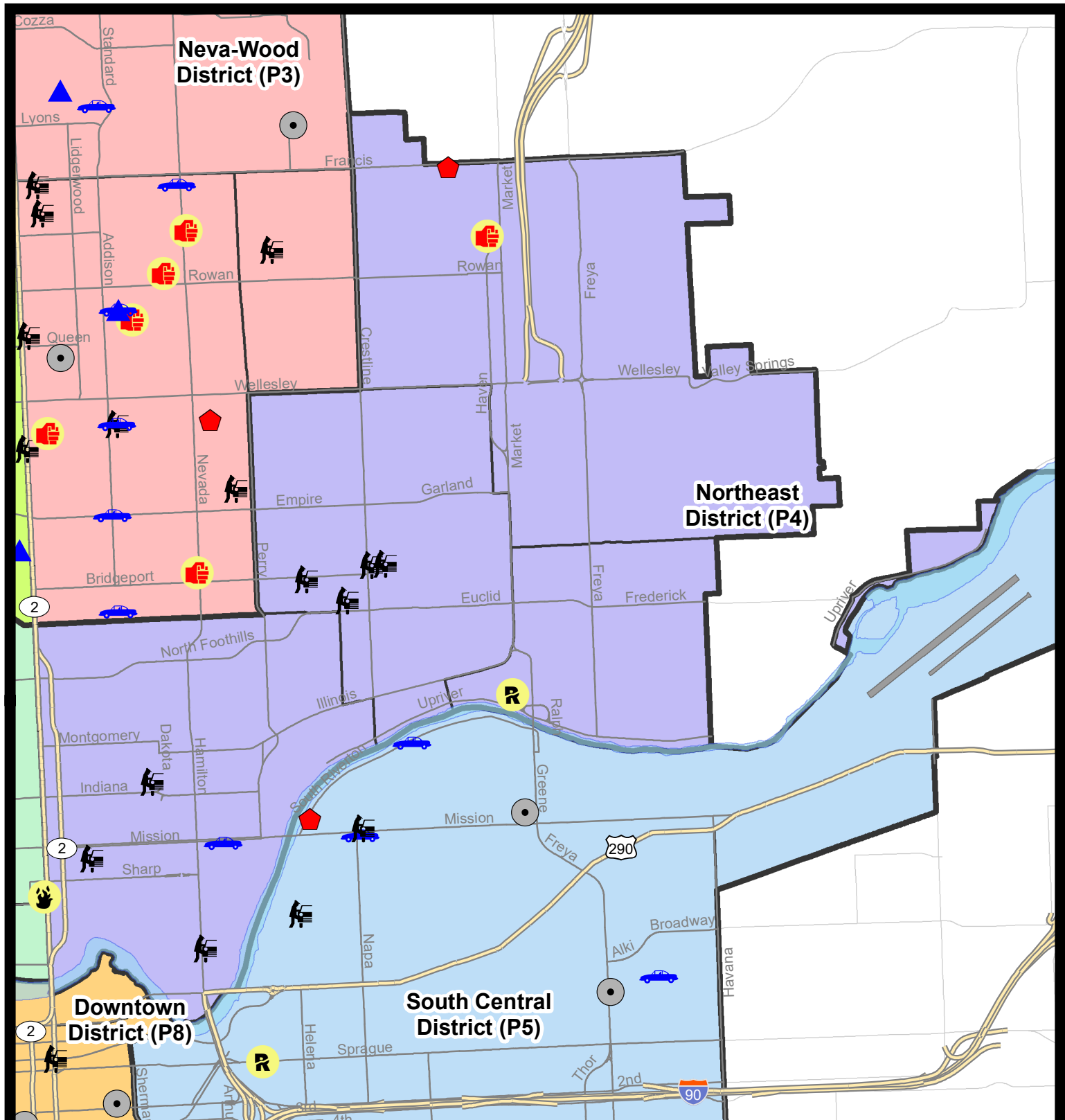
NIBRS Categories (Part 1 Selected)		7 Day Comparison			28 Day Comparison			YTD Comparison		
		Current	Prior	Percent	Current	Prior	Percent	Current	Prior	Percent
<b>Violent</b>	Criminal Homicide	0	0		0	0		2	3	-33.33%
	Rape	1	0		1	0		15	18	-16.67%
	Robbery - Commercial	0	0		1	0		11	14	-21.43%
	Robbery - Person	0	0		2	0		10	20	-50.00%
	Aggravated Assault - Non DV	1	1	0.00%	8	2	300.00%	56	61	-8.20%
	Aggravated Assault - DV	0	2	-100.00%	5	4	25.00%	41	44	-6.82%
<b>Violent Total:</b>		2	3	-33.33%	17	6	183.33%	135	160	-15.63%
<b>Property</b>	Burglary - Residential	1	2	-50.00%	6	9	-33.33%	60	58	3.45%
	Burglary Garage	0	1	-100.00%	2	8	-75.00%	21	30	-30.00%
	Burglary Commercial	0	0		0	1	-100.00%	36	54	-33.33%
	Larceny	24	15	60.00%	75	86	-12.79%	706	739	-4.47%
	Vehicle Theft	1	9	-88.89%	11	6	83.33%	75	142	-47.18%
	Arson	0	0		1	1	0.00%	8	12	-33.33%
<b>Property Total:</b>		26	27	-3.70%	95	111	-14.41%	906	1035	-12.46%
<b>Preliminary Part 1 Crime Totals:</b>		28	30	-6.67%	112	117	-4.27%	1041	1195	-12.89%
<b>Current 7 Day Period:</b>		8/17/2025 - 8/23/2025			<b>Prior 7 Day Period:</b>		8/10/2025 - 8/16/2025			
<b>Current 28 Day Period:</b>		7/27/2025 - 8/23/2025			<b>Prior 28 Day Period:</b>		6/29/2025 - 7/26/2025			
<b>Current YTD Day Period:</b>		1/1/2025 - 8/23/2025			<b>Prior YTD Period:</b>		1/1/2024 - 8/23/2024			

Prepared by SPD Crime Analysis Office - Monday, August 25, 2025

**NOTE:** SPD moved from UCR to the NIBRS reporting standard on 10/4/16 following the transition to a new RMS System. [Numbers on CompStat reports prior to this date should not be used as a comparison to those on this report.](#) Additional info on these reporting standards can be found on the FBI website: <https://ucr.fbi.gov/nibrs-overview>

This chart represents Preliminary counts of selected crime categories from Police Case Reports. Full statistical analysis to determine the confidence level of this data has not been performed. The % change columns on the preliminary counts differ from the percentage change on the NIBRS crime report, sometimes significantly. The CompStat report is designed for operational use and includes only selected NIBRS categories and coding less complex than full NIBRS rules. Official statistics for these and other NIBRS categories can be found on WASPC & FBI websites once available.





**City of Spokane**  
**Northeast District (P4)**  
**Selected Crime Codes**  
**2025-08-17 to 2025-08-23**  
 Prepared By:  
 Crime Analysis Unit  
 Spokane Police Department

**Legend**

**NIBRS Events**



Criminal Homicide



Rape



Robbery Commercial



Robbery Person



Aggravated Assault



Burglary Residential



Burglary Garage



Burglary Commercial



Vehicle Prowling



Vehicle Theft



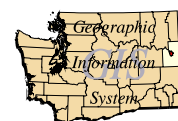
Arson



Cases Represent LERMS Crime Codes  
 Points may indicate multiple events  
 Note: Veh Prowl is only Larceny displayed

For Additional Information on  
 Incidents pertaining to an  
 Area, Trend, or Pattern  
 Contact Information Analysis

0 0.2 0.4 0.8 Miles



**THIS IS NOT A LEGAL DOCUMENT:**  
 The information shown on this map is compiled  
 from various sources and is subject to constant  
 revision. Information shown on this map should  
 not be used to determine the location of facilities  
 in relationship to property lines, section lines,  
 streets, etc.



Sunday - Saturday

NE - Northeast District (P4)

8/17/2025 TO 8/23/2025



<u>A/C</u>	<u>Offense Statute</u>	<u>Address</u>	<u>Reported Date</u>	<u>Dist</u>
<b><u>SPB4BE</u></b>				
C	THEFT 2D FROM BUILDING	2900 N LEE ST	8/20/2025	P4
C	THEFT 3D ALL OTHER	3400 N LEE ST	8/17/2025	
C	THEFT 3D FROM BUILDING	1800 E DALTON AVE	8/22/2025	P4
C	THEFT 3D FROM MOTOR VEHICLE	1900 E DALTON AVE	8/18/2025	P4
A	THEFT 3D FROM MOTOR VEHICLE	1700 E BRIDGEPORT AVE	8/18/2025	P4
A	THEFT 3D FROM MOTOR VEHICLE	3400 N LEE ST	8/19/2025	P4
C	THEFT 3D FROM MOTOR VEHICLE	3400 N CRESTLINE ST	8/23/2025	P4
C	THEFT 3D SHOPLIFTING	3900 N MARKET ST	8/17/2025	P4
C	THEFT 3D SHOPLIFTING	3900 N MARKET ST	8/17/2025	P4
C	THEFT 3D SHOPLIFTING	3900 N MARKET ST	8/21/2025	P4
C	THEFT 3D SHOPLIFTING	3900 N MARKET ST	8/21/2025	P4
C	THEFT 3D SHOPLIFTING	3900 N MARKET ST	8/21/2025	P4
<b><u>SPB4HI</u></b>				
C	ASSAULT 1D	5700 N HAVEN ST	8/19/2025	P4
C	MAIL THEFT	2900 E WABASH AVE	8/20/2025	P4
C	RESIDENTIAL BURGLARY	6200 N LACEY ST	8/18/2025	P4
C	THEFT 3D ALL OTHER	5400 N REGAL ST	8/21/2025	P4
C	THEFT 3D FROM BUILDING	3500 E ROWAN AVE	8/23/2025	P4
<b><u>SPB4LO</u></b>				
C	THEFT 2D FROM MOTOR VEHICLE	600 E INDIANA AVE	8/18/2025	P4
C	THEFT 2D FROM MOTOR VEHICLE	200 E SINTO AVE	8/19/2025	P4
C	THEFT 3D ALL OTHER	500 E BOONE AVE	8/17/2025	P4
C	THEFT 3D ALL OTHER	300 E MONTGOMERY AVE	8/18/2025	P4
C	THEFT 3D ALL OTHER	1200 E ILLINOIS AVE	8/22/2025	P4
C	THEFT 3D ALL OTHER	800 E INDIANA AVE	8/22/2025	
C	THEFT 3D FROM MOTOR VEHICLE	800 N HAMILTON ST	8/17/2025	P4
C	THEFT 3D SHOPLIFTING	2000 N DIVISION ST	8/17/2025	P4
C	THEFT 3D SHOPLIFTING	2600 N HAMILTON ST	8/23/2025	P4
C	THEFT OF MOTOR VEHICLE	1000 E MISSION AVE	8/23/2025	P4
<b><u>SPB4MI</u></b>				
C	RAPE 3D		8/20/2025	P4

# SPOKANE POLICE DEPARTMENT



## South Precinct CHARLIE Sector

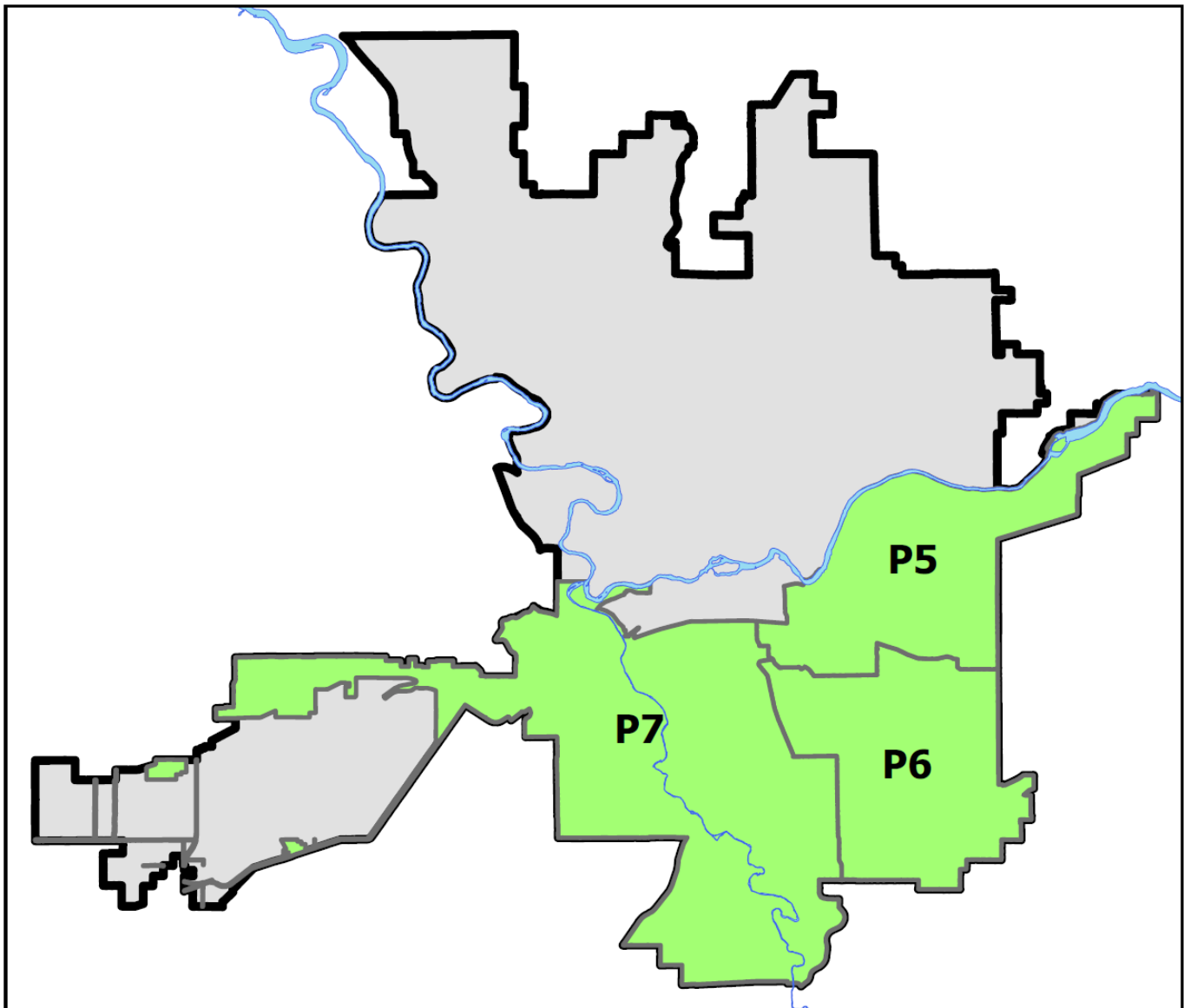
### PSA Commander

Captain Jake Jensen

South Central District (P5)

Southeast District (P6)

Southwest District (P7)



POLICE SUMMARY - Ending: Saturday, August 23, 2025

## ***SOUTH PRECINCT (P5, P6, P7) CHARLIE SECTOR***



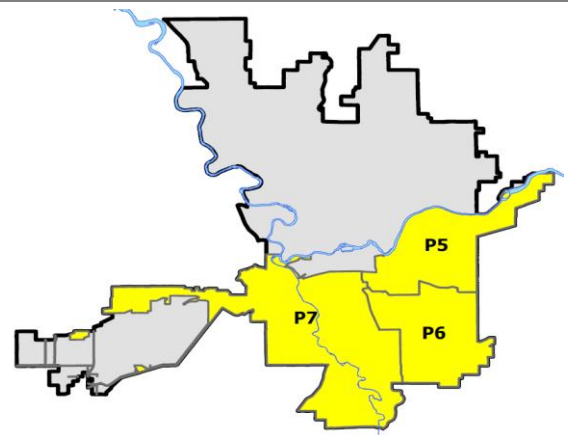
### Preliminary IBR Counts

NIBRS Categories (Part 1 Selected)		7 Day Comparison			28 Day Comparison			YTD Comparison		
		Current	Prior	Percent	Current	Prior	Percent	Current	Prior	Percent
Violent	Criminal Homicide	0	0		0	0		2	3	-33.33%
	Rape	2	1	100.00%	5	5	0.00%	47	41	14.63%
	Robbery - Commercial	0	1	-100.00%	1	2	-50.00%	6	14	-57.14%
	Robbery - Person	0	0		1	3	-66.67%	21	26	-19.23%
	Aggravated Assault - Non DV	0	7	-100.00%	14	12	16.67%	78	81	-3.70%
	Aggravated Assault - DV	2	2	0.00%	8	9	-11.11%	71	72	-1.39%
Violent Total:		4	11	-63.64%	29	31	-6.45%	225	237	-5.06%
Property	Burglary - Residential	2	8	-75.00%	21	22	-4.55%	125	125	0.00%
	Burglary Garage	2	2	0.00%	5	3	66.67%	58	85	-31.76%
	Burglary Commercial	7	0		9	8	12.50%	70	69	1.45%
	Larceny	52	31	67.74%	147	151	-2.65%	1194	1190	0.34%
	Vehicle Theft	9	2	350.00%	20	23	-13.04%	131	182	-28.02%
	Arson	1	1	0.00%	5	3	66.67%	15	26	-42.31%
Property Total:		73	44	65.91%	207	210	-1.43%	1593	1677	-5.01%
Preliminary Part 1 Crime Totals:		77	55	40.00%	236	241	-2.07%	1818	1914	-5.02%
Current 7 Day Period:		8/17/2025 - 8/23/2025			Prior 7 Day Period:		8/10/2025 - 8/16/2025			
Current 28 Day Period:		7/27/2025 - 8/23/2025			Prior 28 Day Period:		6/29/2025 - 7/26/2025			
Current YTD Day Period:		1/1/2025 - 8/23/2025			Prior YTD Period:		1/1/2024 - 8/23/2024			

Prepared by SPD Crime Analysis Office - Monday, August 25, 2025

**NOTE:** SPD moved from UCR to the NIBRS reporting standard on 10/4/16 following the transition to a new RMS System. [Numbers on CompStat reports prior to this date should not be used as a comparison to those on this report.](#) Additional info on these reporting standards can be found on the FBI website: <https://ucr.fbi.gov/nibrs-overview>

This chart represents Preliminary counts of selected crime categories from Police Case Reports. Full statistical analysis to determine the confidence level of this data has not been performed. The % change columns on the preliminary counts differ from the percentage change on the NIBRS crime report, sometimes significantly. The CompStat report is designed for operational use and includes only selected NIBRS categories and coding less complex than full NIBRS rules. Official statistics for these and other NIBRS categories can be found on WASPC & FBI websites once available.



Note: On 1/8/23 boundary changes incorporated portions of P7 into the Downtown Precinct (SPD8BA and SPD8PV); Consequently activity in P7 will appear lower if compared to printed CompStat reports prior to 1/8/23

POLICE SUMMARY - Ending: Saturday, August 23, 2025



## SE - South Central District (P5)

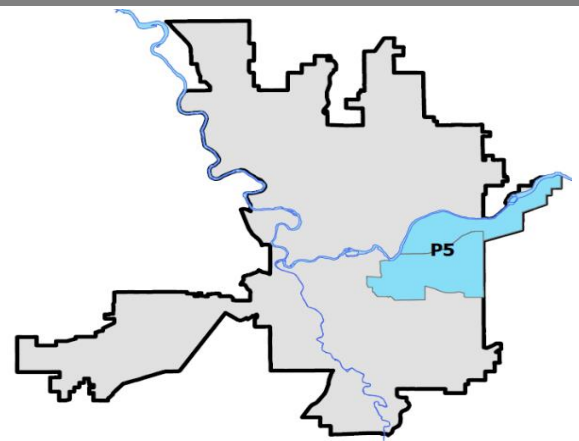
### Preliminary IBR Counts

NIBRS Categories (Part 1 Selected)		7 Day Comparison			28 Day Comparison			YTD Comparison		
		Current	Prior	Percent	Current	Prior	Percent	Current	Prior	Percent
<b>Violent</b>	Criminal Homicide	0	0		0	0		1	0	
	Rape	1	1	0.00%	2	2	0.00%	23	15	53.33%
	Robbery - Commercial	0	0		0	1	-100.00%	1	2	-50.00%
	Robbery - Person	0	0		0	2	-100.00%	12	11	9.09%
	Aggravated Assault - Non DV	0	6	-100.00%	11	7	57.14%	44	41	7.32%
	Aggravated Assault - DV	1	0		1	6	-83.33%	33	34	-2.94%
<b>Violent Total:</b>		2	7	-71.43%	14	18	-22.22%	114	103	10.68%
<b>Property</b>	Burglary - Residential	1	5	-80.00%	8	9	-11.11%	48	43	11.63%
	Burglary Garage	1	2	-50.00%	3	1	200.00%	16	27	-40.74%
	Burglary Commercial	2	0		3	6	-50.00%	32	38	-15.79%
	Larceny	20	14	42.86%	61	62	-1.61%	492	451	9.09%
	Vehicle Theft	3	0		7	6	16.67%	57	61	-6.56%
	Arson	0	0		1	1	0.00%	5	11	-54.55%
<b>Property Total:</b>		27	21	28.57%	83	85	-2.35%	650	631	3.01%
<b>Preliminary Part 1 Crime Totals:</b>		29	28	3.57%	97	103	-5.83%	764	734	4.09%
<b>Current 7 Day Period:</b>		8/17/2025 - 8/23/2025			<b>Prior 7 Day Period:</b>		8/10/2025 - 8/16/2025			
<b>Current 28 Day Period:</b>		7/27/2025 - 8/23/2025			<b>Prior 28 Day Period:</b>		6/29/2025 - 7/26/2025			
<b>Current YTD Day Period:</b>		1/1/2025 - 8/23/2025			<b>Prior YTD Period:</b>		1/1/2024 - 8/23/2024			


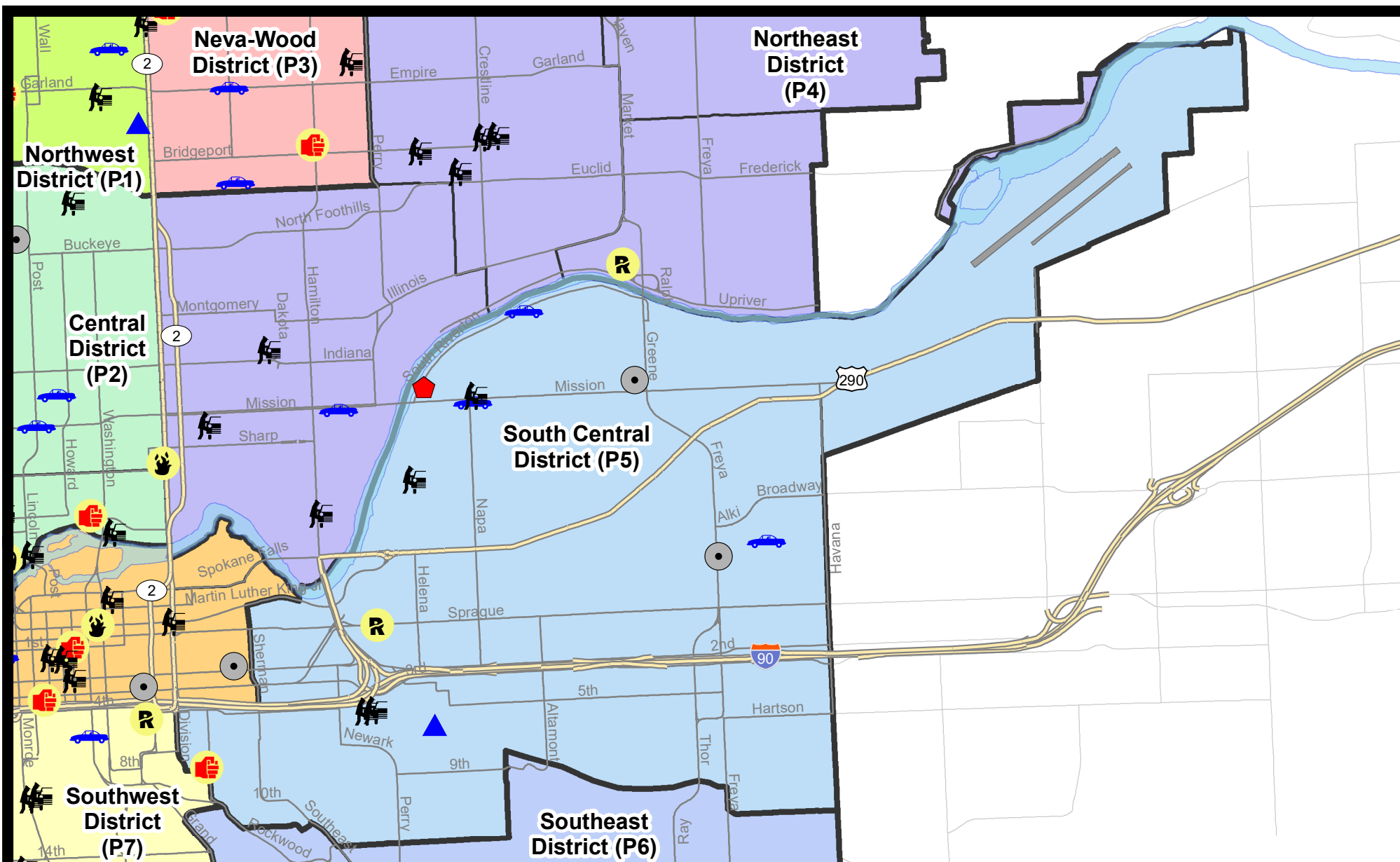
Prepared by SPD Crime Analysis Office - Monday, August 25, 2025

**NOTE:** SPD moved from UCR to the NIBRS reporting standard on 10/4/16 following the transition to a new RMS System. [Numbers on CompStat reports prior to this date should not be used as a comparison to those on this report.](#) Additional info on these reporting standards can be found on the FBI website: <https://ucr.fbi.gov/nibrs-overview>

This chart represents Preliminary counts of selected crime categories from Police Case Reports. Full statistical analysis to determine the confidence level of this data has not been performed. The % change columns on the preliminary counts differ from the percentage change on the NIBRS crime report, sometimes significantly. The CompStat report is designed for operational use and includes only selected NIBRS categories and coding less complex than full NIBRS rules. Official statistics for these and other NIBRS categories can be found on WASPC & FBI websites once available.



**Note:** On 2/10/21 a portion of the Police Block SPC5EC became part of the Downtown Precinct (SPD8EC); Consequently activity in P5 will appear lower if compared to printed CompStat reports prior to 2/10/21



**City of Spokane**  
**South Central District (P5)**  
**Selected**  
**Crime Types**  
**2025-08-17 to 2025-08-23**

Prepared By:  
**Crime Analysis Unit**  
**Spokane Police Department**

**Legend**

**NIBRS Events**



Criminal Homicide



Rape



Robbery Commercial



Robbery Person



Aggravated Assault



Burglary Residential



Burglary Garage



Burglary Commercial



Vehicle Prowling



Vehicle Theft



Arson

Cases Represent LERMS Crime Codes

Points may indicate multiple events

Note: Veh Prowl is only Larceny category displayed



For Additional Information on Incidents  
 pertaining to an Area, Trend, or Pattern  
 Contact Information Analysis

0 0.2 0.4 0.6 0.8 1 Miles



**THIS IS NOT A LEGAL DOCUMENT:**  
 The information shown on this map is compiled  
 from various sources and is subject to constant  
 revision. Information shown on this map should  
 not be used to determine the location of facilities  
 in relationship to property lines, section lines,  
 streets, etc.

Sunday - Saturday

SE - South Central District (P5)

8/17/2025 TO 8/23/2025



<b>A/C</b>	<b>Offense Statute</b>	<b>Address</b>	<b>Reported Date</b>	<b>Dist</b>
<b><u>SPC5EC</u></b>				
C	ASSAULT 2D	0 E 8TH AVE	8/20/2025	P7
C	BURGLARY 2D COMMERCIAL	300 N FREYA ST	8/17/2025	P6
C	BURGLARY 2D FENCED AREA	E 3RD AVE / S HATCH ST	8/20/2025	P6
C	BURGLARY 2D GARAGE	1600 E HARTSON AVE	8/20/2025	P5
C	MAIL THEFT	1100 S ARTHUR ST	8/19/2025	P5
C	RAPE OF A CHILD 3D		8/17/2025	P8
C	THEFT 3D ALL OTHER	2200 E SPRAGUE AVE	8/19/2025	P5
C	THEFT 3D ALL OTHER	900 E 3RD AVE	8/21/2025	P6
C	THEFT 3D ALL OTHER	3600 E FERRY AVE	8/17/2025	
C	THEFT 3D FROM MOTOR VEHICLE	1200 E 5TH AVE	8/18/2025	P5
C	THEFT 3D FROM MOTOR VEHICLE	1100 E 5TH AVE	8/18/2025	P5
C	THEFT 3D SHOPLIFTING	400 S THOR ST	8/18/2025	
C	THEFT 3D SHOPLIFTING	400 S THOR ST	8/18/2025	
C	THEFT 3D SHOPLIFTING	400 S THOR ST	8/18/2025	
C	THEFT 3D SHOPLIFTING	400 S THOR ST	8/18/2025	
C	THEFT 3D SHOPLIFTING	400 S THOR ST	8/18/2025	
C	THEFT 3D SHOPLIFTING	400 S THOR ST	8/22/2025	
C	THEFT OF MOTOR VEHICLE	400 N JULIA ST	8/23/2025	P6
<b><u>SPC5GP</u></b>				
C	BURGLARY 2D COMMERCIAL	3100 E AUGUSTA AVE	8/17/2025	P6
C	RESIDENTIAL BURGLARY	1600 E SOUTH RIVERTON AVE	8/22/2025	P5
C	THEFT 1D FROM MOTOR VEHICLE	1600 E CATALDO AVE	8/22/2025	
C	THEFT 2D ALL OTHER	E MISSION AVE / E SOUTH RIVERTON AVE	8/18/2025	P5
C	THEFT 3D ALL OTHER	900 N PERRY ST	8/19/2025	P5
C	THEFT 3D ALL OTHER	900 N PERRY ST	8/19/2025	P5
C	THEFT 3D ALL OTHER	700 N IRON BRIDGE WAY	8/22/2025	P5
C	THEFT 3D FROM MOTOR VEHICLE	2000 E MISSION AVE	8/19/2025	
C	THEFT 3D VEHICLE PARTS AND ACCESSORIES	1900 E CATALDO AVE	8/19/2025	P5
C	THEFT OF MOTOR VEHICLE	2400 E SOUTH RIVERTON AVE	8/21/2025	P6
C	THEFT OF MOTOR VEHICLE	2000 E MISSION AVE	8/21/2025	P6

POLICE SUMMARY - Ending: Saturday, August 23, 2025



## SE - Southeast District (P6)

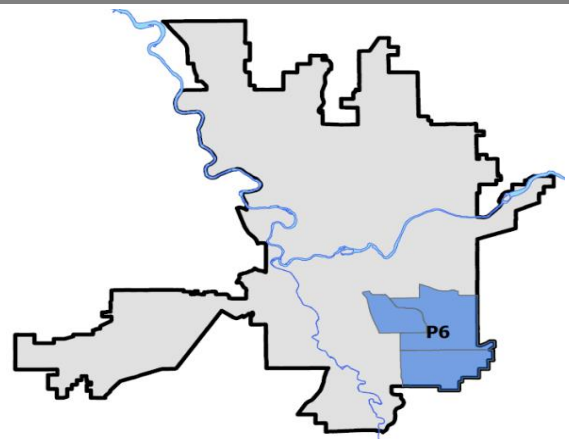
### Preliminary IBR Counts

NIBRS Categories (Part 1 Selected)		7 Day Comparison			28 Day Comparison			YTD Comparison		
		Current	Prior	Percent	Current	Prior	Percent	Current	Prior	Percent
<b>Violent</b>	Criminal Homicide	0	0		0	0		1	1	0.00%
	Rape	0	0		0	2	-100.00%	7	7	0.00%
	Robbery - Commercial	0	1	-100.00%	1	1	0.00%	4	11	-63.64%
	Robbery - Person	0	0		1	0		3	6	-50.00%
	Aggravated Assault - Non DV	0	1	-100.00%	2	4	-50.00%	12	13	-7.69%
	Aggravated Assault - DV	0	2	-100.00%	6	1	500.00%	17	18	-5.56%
<b>Violent Total:</b>		0	4	-100.00%	10	8	25.00%	44	56	-21.43%
<b>Property</b>	Burglary - Residential	0	0		2	4	-50.00%	30	33	-9.09%
	Burglary Garage	1	0		2	0		21	20	5.00%
	Burglary Commercial	4	0		5	0		16	14	14.29%
	Larceny	14	10	40.00%	39	37	5.41%	299	298	0.34%
	Vehicle Theft	1	1	0.00%	4	7	-42.86%	22	57	-61.40%
	Arson	1	0		1	0		3	9	-66.67%
<b>Property Total:</b>		21	11	90.91%	53	48	10.42%	391	431	-9.28%
<b>Preliminary Part 1 Crime Totals:</b>		21	15	40.00%	63	56	12.50%	435	487	-10.68%
<b>Current 7 Day Period:</b>		8/17/2025 - 8/23/2025			<b>Prior 7 Day Period:</b>		8/10/2025 - 8/16/2025			
<b>Current 28 Day Period:</b>		7/27/2025 - 8/23/2025			<b>Prior 28 Day Period:</b>		6/29/2025 - 7/26/2025			
<b>Current YTD Day Period:</b>		1/1/2025 - 8/23/2025			<b>Prior YTD Period:</b>		1/1/2024 - 8/23/2024			

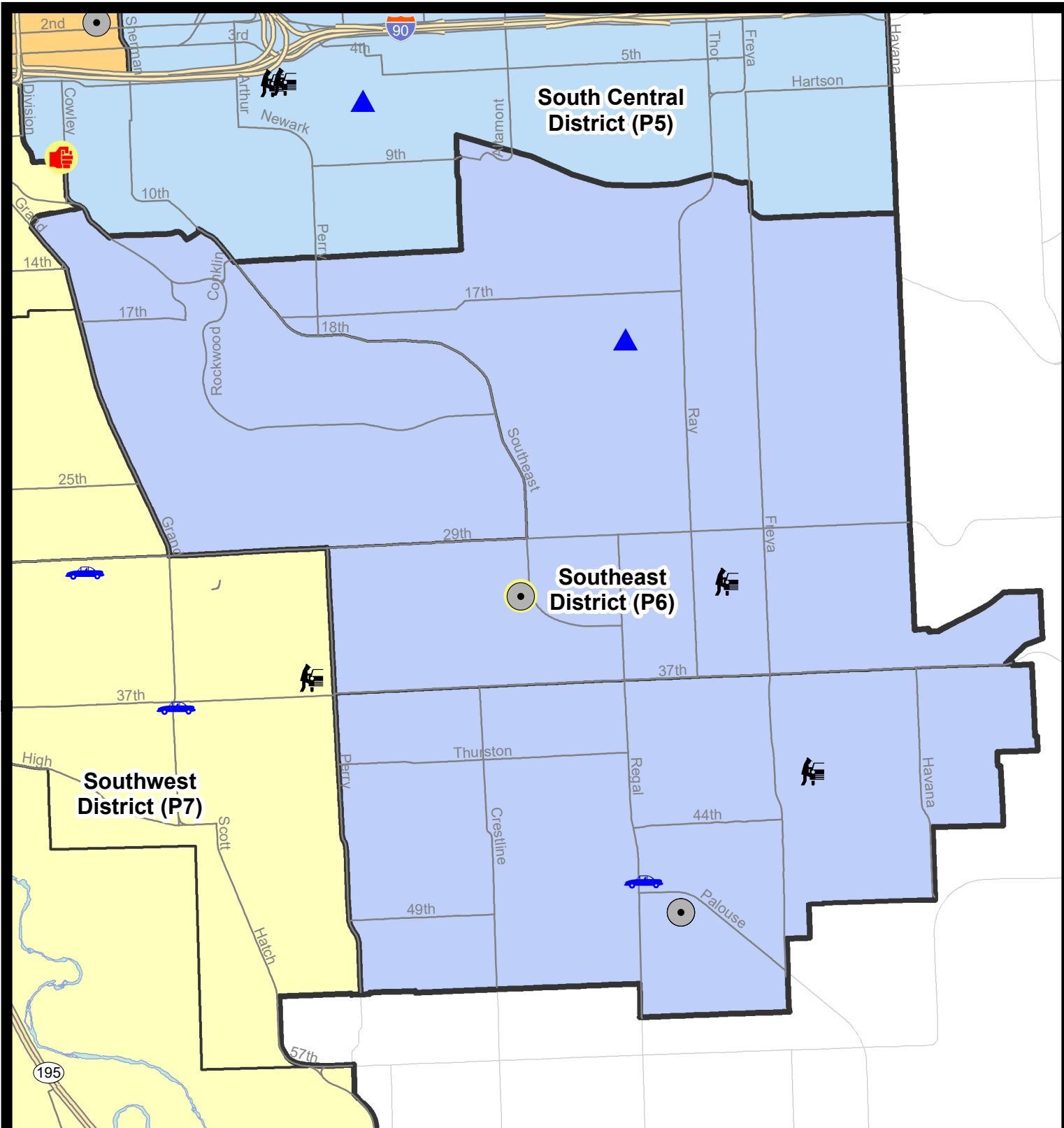
Prepared by SPD Crime Analysis Office - Monday, August 25, 2025

**NOTE:** SPD moved from UCR to the NIBRS reporting standard on 10/4/16 following the transition to a new RMS System. [Numbers on CompStat reports prior to this date should not be used as a comparison to those on this report.](#) Additional info on these reporting standards can be found on the FBI website: <https://ucr.fbi.gov/nibrs-overview>

This chart represents Preliminary counts of selected crime categories from Police Case Reports. Full statistical analysis to determine the confidence level of this data has not been performed. The % change columns on the preliminary counts differ from the percentage change on the NIBRS crime report, sometimes significantly. The CompStat report is designed for operational use and includes only selected NIBRS categories and coding less complex than full NIBRS rules. Official statistics for these and other NIBRS categories can be found on WASPC & FBI websites once available.







**City of Spokane**  
**Southeast District (P6)**  
**Selected Crime Codes**  
**2025-08-17 to 2025-08-23**  
 Prepared By:  
 Crime Analysis Unit  
 Spokane Police Department

#### Legend

##### NIBRS Events



Criminal Homicide



Rape



Robbery Commercial



Robbery Person



Aggravated Assault



Burglary Residential



Burglary Garage



Burglary Commercial



Vehicle Prowling



Vehicle Theft



Arson



Cases Represent LERMS Crime Codes  
 Points may indicate multiple events  
 Note: Veh Prowl is only Larceny displayed

For Additional Information on  
 Incidents pertaining to an  
 Area, Trend, or Pattern  
 Contact Information Analysis

0 0.15 0.3 0.6 Miles



THIS IS NOT A LEGAL DOCUMENT:  
 The information shown on this map is compiled  
 from various sources and is subject to constant  
 revision. Information shown on this map should  
 not be used to determine the location of facilities  
 in relationship to property lines, section lines,  
 streets, etc.

Sunday - Saturday

SE - Southeast District (P6)

8/17/2025 TO 8/23/2025



<b><u>A/C</u></b>	<b><u>Offense Statute</u></b>	<b><u>Address</u></b>	<b><u>Reported Date</u></b>	<b><u>Dist</u></b>
<b><u>SPC6LH</u></b>				
A	ARSON 2D	3200 S SOUTHEAST BLVD	8/18/2025	P6
C	BURGLARY 1D GARAGE	1900 S MT VERNON DR	8/18/2025	P6
C	BURGLARY 2D COMMERCIAL	3200 S SOUTHEAST BLVD	8/18/2025	P6
C	THEFT 2D ALL OTHER	2900 E 27TH AVE	8/17/2025	P6
C	THEFT 2D ALL OTHER	1400 E 30TH AVE	8/22/2025	P6
C	THEFT 2D FROM BUILDING	3000 S PERRY ST	8/21/2025	P6
C	THEFT 2D VEHICLE PARTS AND ACCESSORIES	4100 E 25TH AVE	8/17/2025	P6
C	THEFT 3D FROM BUILDING	2900 E 27TH AVE	8/18/2025	P6
A	THEFT 3D FROM MOTOR VEHICLE	3300 E 32ND AVE	8/17/2025	P6
C	THEFT 3D SHOPLIFTING	2800 E 30TH AVE	8/19/2025	P6
C	THEFT 3D SHOPLIFTING	2500 E 29TH AVE	8/20/2025	P6
C	THEFT 3D SHOPLIFTING	2500 E 29TH AVE	8/20/2025	P6
<b><u>SPC6SG</u></b>				
C	BURGLARY 2D COMMERCIAL	4900 S REGAL ST	8/19/2025	P6
C	BURGLARY 2D COMMERCIAL	4900 S REGAL ST	8/22/2025	P6
C	RETAIL THEFT WITH SPECIAL CIRCUMSTANCES 3D	4900 S REGAL ST	8/19/2025	P6
C	RETAIL THEFT WITH SPECIAL CIRCUMSTANCES 3D	4900 S REGAL ST	8/22/2025	P6
C	SHOPLIFTING BURGLARY	4900 S REGAL ST	8/17/2025	P6
C	THEFT 1D FROM BUILDING	4900 S REGAL ST	8/19/2025	
C	THEFT 2D SHOPLIFTING	4900 S REGAL ST	8/18/2025	P5
C	THEFT 3D FROM MOTOR VEHICLE	4200 S BELLEGROVE LN	8/21/2025	
C	THEFT OF MOTOR VEHICLE	4600 S REGAL ST	8/19/2025	P6

POLICE SUMMARY - Ending: Saturday, August 23, 2025



## SW - Southwest District (P7)

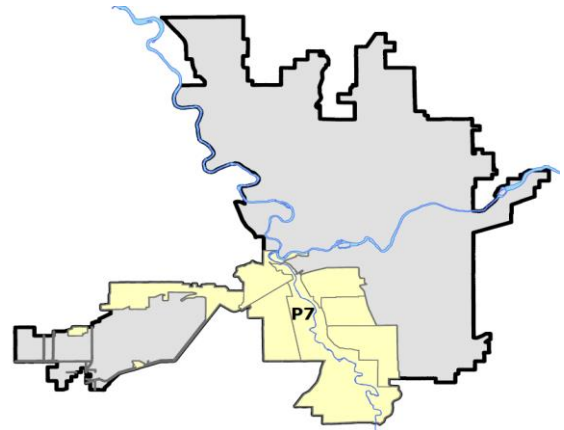
### Preliminary IBR Counts

NIBRS Categories (Part 1 Selected)		7 Day Comparison			28 Day Comparison			YTD Comparison		
		Current	Prior	Percent	Current	Prior	Percent	Current	Prior	Percent
<b>Violent</b>	Criminal Homicide	0	0		0	0		0	2	-100.00%
	Rape	1	0		3	1	200.00%	17	19	-10.53%
	Robbery - Commercial	0	0		0	0		1	1	0.00%
	Robbery - Person	0	0		0	1	-100.00%	6	9	-33.33%
	Aggravated Assault - Non DV	0	0		1	1	0.00%	22	27	-18.52%
	Aggravated Assault - DV	1	0		1	2	-50.00%	21	20	5.00%
<b>Violent Total:</b>		2	0		5	5	0.00%	67	78	-14.10%
<b>Property</b>	Burglary - Residential	1	3	-66.67%	11	9	22.22%	47	49	-4.08%
	Burglary Garage	0	0		0	2	-100.00%	21	38	-44.74%
	Burglary Commercial	1	0		1	2	-50.00%	22	17	29.41%
	Larceny	18	7	157.14%	47	52	-9.62%	403	441	-8.62%
	Vehicle Theft	5	1	400.00%	9	10	-10.00%	52	64	-18.75%
	Arson	0	1	-100.00%	3	2	50.00%	7	6	16.67%
<b>Property Total:</b>		25	12	108.33%	71	77	-7.79%	552	615	-10.24%
<b>Preliminary Part 1 Crime Totals:</b>		27	12	125.00%	76	82	-7.32%	619	693	-10.68%
<b>Current 7 Day Period:</b>		8/17/2025 - 8/23/2025			<b>Prior 7 Day Period:</b>		8/10/2025 - 8/16/2025			
<b>Current 28 Day Period:</b>		7/27/2025 - 8/23/2025			<b>Prior 28 Day Period:</b>		6/29/2025 - 7/26/2025			
<b>Current YTD Day Period:</b>		1/1/2025 - 8/23/2025			<b>Prior YTD Period:</b>		1/1/2024 - 8/23/2024			

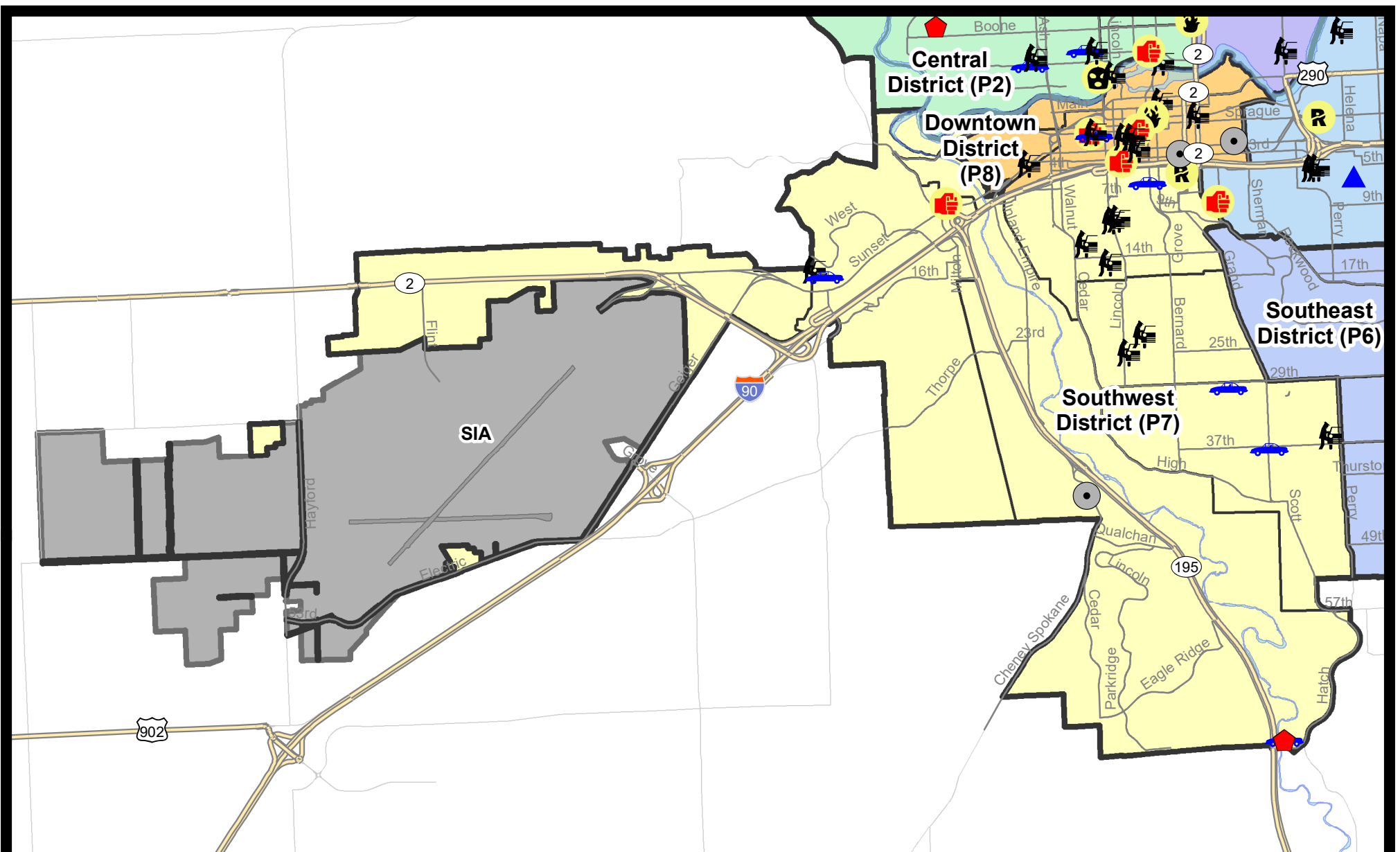
Prepared by SPD Crime Analysis Office - Monday, August 25, 2025

**NOTE:** SPD moved from UCR to the NIBRS reporting standard on 10/4/16 following the transition to a new RMS System. [Numbers on CompStat reports prior to this date should not be used as a comparison to those on this report.](#) Additional info on these reporting standards can be found on the FBI website: <https://ucr.fbi.gov/nibrs-overview>

This chart represents Preliminary counts of selected crime categories from Police Case Reports. Full statistical analysis to determine the confidence level of this data has not been performed. The % change columns on the preliminary counts differ from the percentage change on the NIBRS crime report, sometimes significantly. The CompStat report is designed for operational use and includes only selected NIBRS categories and coding less complex than full NIBRS rules. Official statistics for these and other NIBRS categories can be found on WASPC & FBI websites once available.



Note: On 1/8/23 boundary changes were implemented that incorporated portions of P7 into the Downtown DAVID Sector (SPD8BA SPD8PV); Consequently activity in P7 will appear lower if compared to printed CompStat reports prior to 1/8/23



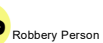
**City of Spokane**  
**Southwest District (P7)**  
**Selected**  
**Crime Types**  
**2025-08-17 to 2025-08-23**  
 Prepared By:  
 Crime Analysis Unit  
 Spokane Police Department

#### Legend

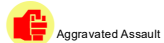
##### NIBRS Events



Robbery Commercial



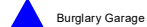
Robbery Person



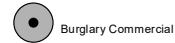
Aggravated Assault



Burglary Residential



Burglary Garage



Burglary Commercial



Vehicle Prowling



Vehicle Theft



Arson

Cases Represent LERMS Crime Codes  
 Points may indicate multiple events  
 Note: Veh Prowl is only Larceny category displayed



For Additional Information on Incidents  
 pertaining to an Area, Trend, or Pattern  
 Contact Information Analysis

0 0.2 0.4 0.6 0.8 1 1.2 1.4 1.6 Miles



**THIS IS NOT A LEGAL DOCUMENT:**  
 The information shown on this map is compiled  
 from various sources and is subject to constant  
 revision. Information shown on this map should  
 not be used to determine the location of facilities  
 in relationship to property lines, section lines,  
 streets, etc.



Sunday - Saturday

SE - Southwest District (P7)

8/17/2025 TO 8/23/2025



<u>A/C</u>	<u>Offense Statute</u>	<u>Address</u>	<u>Reported Date</u>	<u>Dist</u>
<b><u>SPC7CH</u></b>				
C	RAPE 3D		8/18/2025	P7
C	THEFT 1D FROM MOTOR VEHICLE	1200 W 12TH AVE	8/22/2025	P7
C	THEFT 2D FROM MOTOR VEHICLE	900 S MONROE ST	8/17/2025	P4
C	THEFT 2D FROM MOTOR VEHICLE	900 S LINCOLN ST	8/21/2025	P7
C	THEFT 2D VEHICLE PARTS AND ACCESSORIES	200 W 6TH AVE	8/19/2025	P7
C	THEFT 3D ALL OTHER	500 W 6TH AVE	8/18/2025	P7
C	THEFT 3D ALL OTHER	600 S DIVISION ST	8/20/2025	P7
C	THEFT 3D ALL OTHER	2000 W 7TH AVE	8/23/2025	P7
C	THEFT 3D VEHICLE PARTS AND ACCESSORIES	900 W 16TH AVE	8/23/2025	P7
C	THEFT OF A FIREARM FROM MOTOR VEHICLE	1400 S MONROE ST	8/23/2025	P7
C	THEFT OF MOTOR VEHICLE	500 W 6TH AVE	8/18/2025	P7
<b><u>SPC7CS</u></b>				
C	THEFT 2D ALL OTHER	800 E 29TH AVE	8/21/2025	
C	THEFT 2D FROM MOTOR VEHICLE	1200 E 36TH AVE	8/21/2025	P7
C	THEFT 3D ALL OTHER	800 E 29TH AVE	8/19/2025	P7
C	THEFT OF MOTOR VEHICLE	2900 S MANITO BLVD	8/19/2025	P5
C	THEFT OF MOTOR VEHICLE	3700 S GRAND BLVD	8/20/2025	P7
<b><u>SPC7LC</u></b>				
C	BURGLARY 2D COMMERCIAL	4100 S CHENEY SPOKANE RD	8/22/2025	P7
C	RESIDENTIAL BURGLARY	7200 S HATCH RD	8/19/2025	P7
C	THEFT OF MOTOR VEHICLE	7200 S HATCH RD	8/19/2025	P7
<b><u>SPC7MC</u></b>				
C	THEFT 2D ALL OTHER	100 W 26TH AVE	8/17/2025	P7
C	THEFT 2D FROM MOTOR VEHICLE	800 W 25TH AVE	8/22/2025	
C	THEFT 3D FROM MOTOR VEHICLE	600 W 23RD AVE	8/19/2025	P7
<b><u>SPC7WH</u></b>				
C	ASSAULT 2D	2800 W 7TH AVE	8/17/2025	P7
C	THEFT 2D FROM MOTOR VEHICLE	1400 S ASSEMBLY RD	8/23/2025	
C	THEFT OF MOTOR VEHICLE	1500 S RUSTLE ST	8/22/2025	P4
<b><u>SPC7WP</u></b>				
C	THEFT 3D SHOPLIFTING	9600 W US 2 HWY	8/22/2025	
C	THEFT 3D VEHICLE PARTS AND ACCESSORIES	S HAYFORD RD / W THORPE RD	8/22/2025	P7

# SPOKANE POLICE DEPARTMENT

## Downtown Precinct

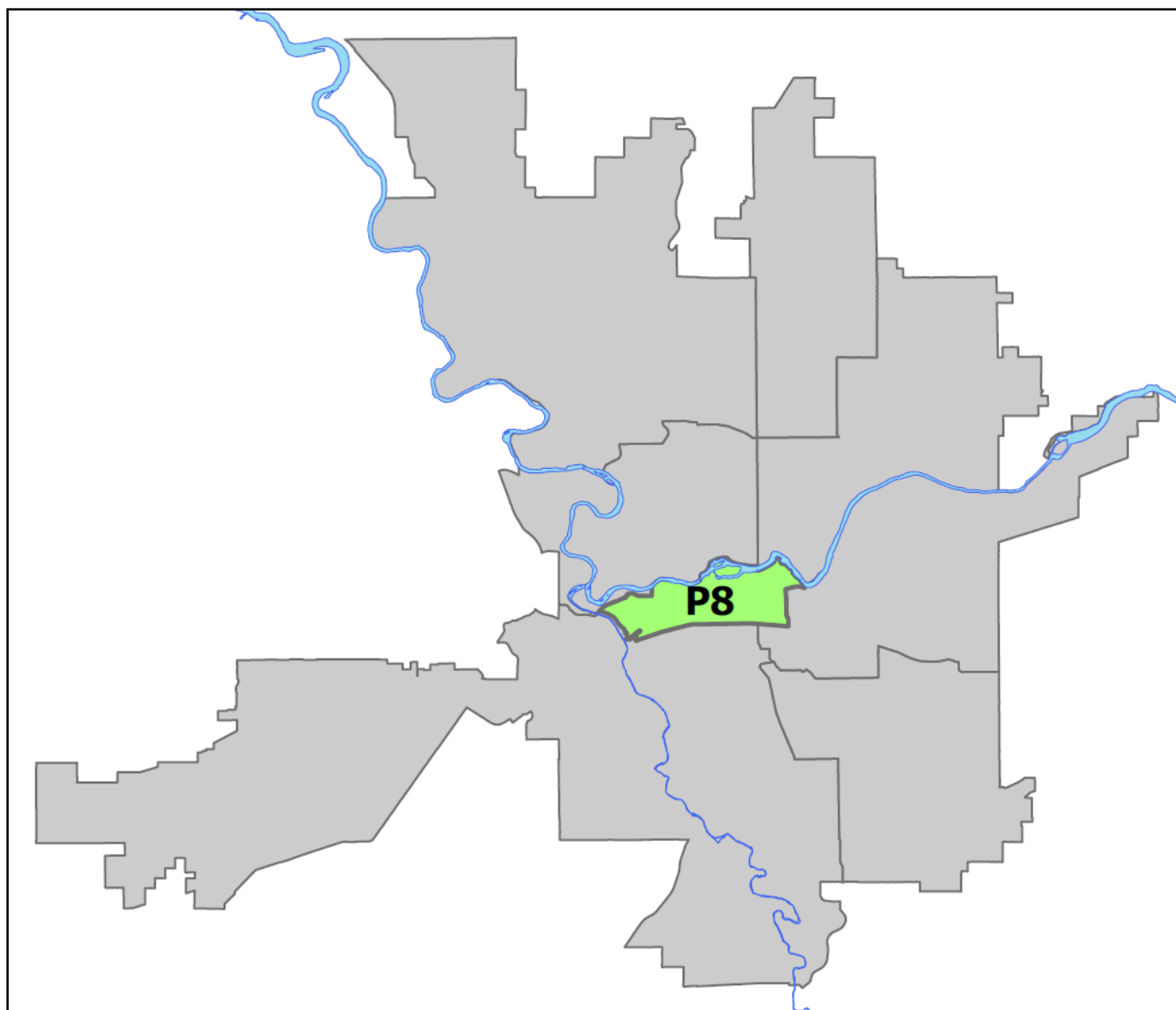
## DAVID Sector



### PSA Commander

Captain Kurtis Reese

Downtown District (P8)



POLICE SUMMARY - Ending: Saturday, August 23, 2025

## ***DOWNTOWN PRECINCT (P8) DAVID SECTOR***



### Preliminary IBR Counts

NIBRS Categories (Part 1 Selected)		7 Day Comparison			28 Day Comparison			YTD Comparison		
		Current	Prior	Percent	Current	Prior	Percent	Current	Prior	Percent
Violent	Criminal Homicide	0	0		1	0		1	0	
	Rape	0	2	-100.00%	5	1	400.00%	20	23	-13.04%
	Robbery - Commercial	0	0		0	0		2	9	-77.78%
	Robbery - Person	0	2	-100.00%	5	5	0.00%	54	60	-10.00%
	Aggravated Assault - Non DV	3	6	-50.00%	18	7	157.14%	98	102	-3.92%
	Aggravated Assault - DV	0	0		0	1	-100.00%	18	19	-5.26%
Violent Total:		3	10	-70.00%	29	14	107.14%	193	213	-9.39%
Property	Burglary - Residential	0	0		3	5	-40.00%	30	26	15.38%
	Burglary Garage	0	0		0	2	-100.00%	3	2	50.00%
	Burglary Commercial	2	1	100.00%	5	4	25.00%	33	51	-35.29%
	Larceny	28	25	12.00%	96	100	-4.00%	718	800	-10.25%
	Vehicle Theft	1	2	-50.00%	8	10	-20.00%	65	106	-38.68%
	Arson	1	0		2	4	-50.00%	13	17	-23.53%
Property Total:		32	28	14.29%	114	125	-8.80%	862	1002	-13.97%
Preliminary Part 1 Crime Totals:		35	38	-7.89%	143	139	2.88%	1055	1215	-13.17%
Current 7 Day Period:		8/17/2025 - 8/23/2025			Prior 7 Day Period:		8/10/2025 - 8/16/2025			
Current 28 Day Period:		7/27/2025 - 8/23/2025			Prior 28 Day Period:		6/29/2025 - 7/26/2025			
Current YTD Day Period:		1/1/2025 - 8/23/2025			Prior YTD Period:		1/1/2024 - 8/23/2024			

Prepared by SPD Crime Analysis Office - Monday, August 25, 2025


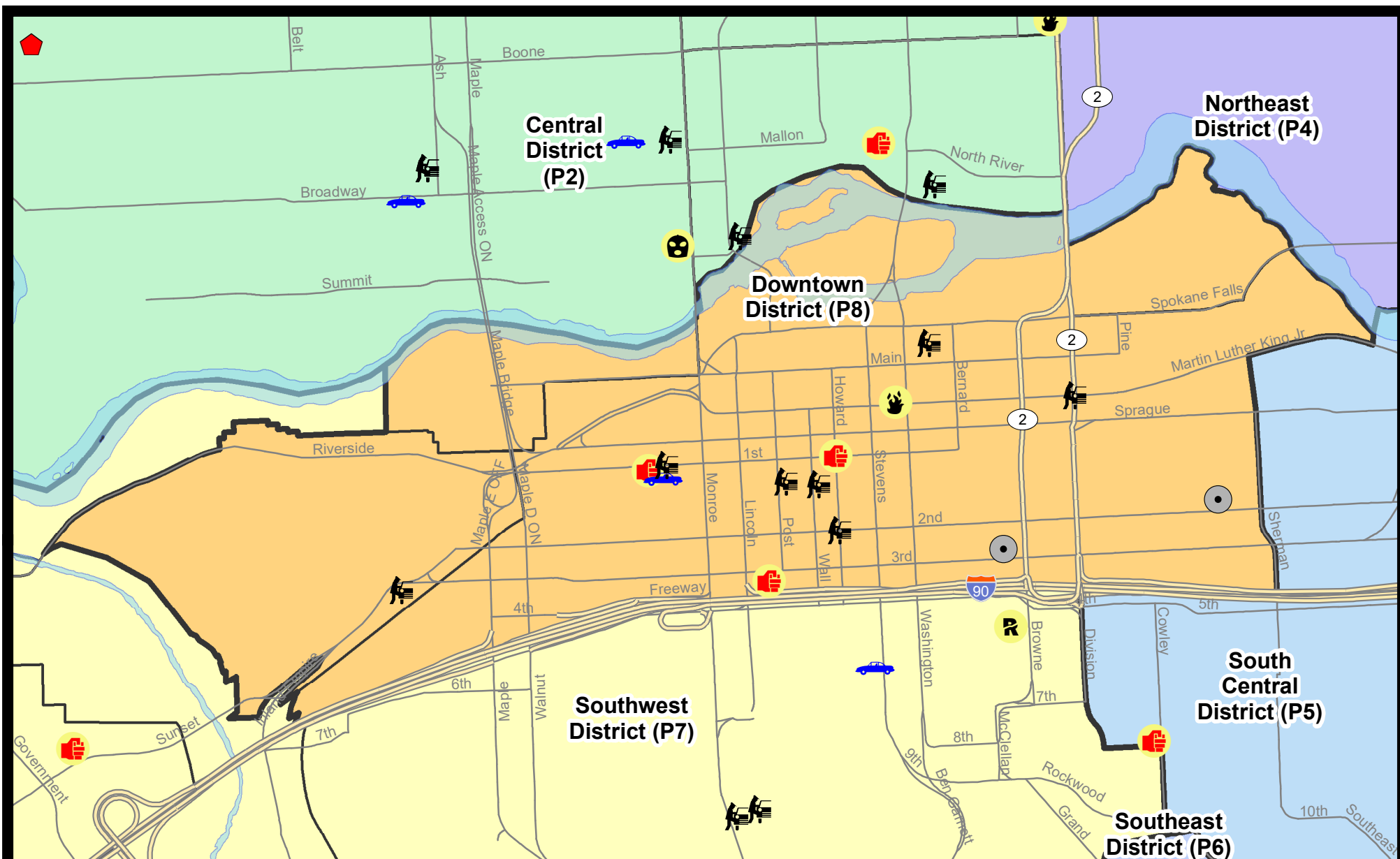
**NOTE:** SPD moved from UCR to the NIBRS reporting standard on 10/4/16 following the transition to a new RMS System. [Numbers on CompStat reports prior to this date should not be used as a comparison to those on this report.](#) Additional info on these reporting standards can be found on the FBI website: <https://ucr.fbi.gov/nibrs-overview>

This chart represents Preliminary counts of selected crime categories from Police Case Reports. Full statistical analysis to determine the confidence level of this data has not been performed. The % change columns on the preliminary counts differ from the percentage change on the NIBRS crime report, sometimes significantly. The CompStat report is designed for operational use and includes only selected NIBRS categories and coding less complex than full NIBRS rules. Official statistics for these and other NIBRS categories can be found on WASPC & FBI websites once available.



**Note:** On 1/8/23 boundary changes incorporated portions of P7 into the Downtown Precinct (SPD8BA and SPD8PV); Consequently activity in P8 will appear higher if compared to printed CompStat reports prior to 1/8/23





**City of Spokane**  
**Downtown District (P8)**  
**Selected**  
**Crime Types**  
**2025-08-17 to 2025-08-23**

Prepared By:  
**Crime Analysis Unit**  
**Spokane Police Department**

**Legend**

**NIBRS Events**



Robbery Commercial

Robbery Person



Aggravated Assault



Burglary Residential



Burglary Garage



Burglary Commercial



Vehicle Prowling



Vehicle Theft



Arson

Cases Represent LERMS Crime Codes  
 Points may indicate multiple events  
 Note: Veh Prowl is only Larceny category displayed



For Additional Information on Incidents  
 pertaining to an Area, Trend, or Pattern  
 Contact Information Analysis

0 0.2 0.4 Miles



**THIS IS NOT A LEGAL DOCUMENT:**  
 The information shown on this map is compiled  
 from various sources and is subject to constant  
 revision. Information shown on this map should  
 not be used to determine the location of facilities  
 in relationship to property lines, section lines,  
 streets, etc.



Sunday - Saturday

SW - Downtown District (P8)

8/17/2025 TO 8/23/2025



<u>A/C</u>	<u>Offense Statute</u>	<u>Address</u>	<u>Reported Date</u>	<u>Dist</u>
<b><u>SPD8BA</u></b>				
C	THEFT 3D FROM MOTOR VEHICLE	1800 W SUNSET BLVD	8/17/2025	P8
<b><u>SPD8EC</u></b>				
C	BURGLARY 2D COMMERCIAL	300 E 2ND AVE	8/18/2025	P8
<b><u>SPD8RS</u></b>				
C	ARSON 2D	400 W RIVERSIDE AVE	8/21/2025	P8
C	ASSAULT 2D	S HOWARD ST / W 1ST AVE	8/20/2025	P8
C	ASSAULT 3D WEAPON OR NEGLIGENT INJURY	800 W 3RD AVE	8/22/2025	P8
C	ASSAULT 3D WEAPON OR NEGLIGENT INJURY	1100 W 1ST AVE	8/23/2025	P8
C	BURGLARY 2D COMMERCIAL	100 W 3RD AVE	8/18/2025	P8
C	MAIL THEFT	0 W 2ND AVE	8/18/2025	P8
C	MAIL THEFT	1100 W SPRAGUE AVE	8/19/2025	P8
C	MAIL THEFT	100 S STATE ST	8/22/2025	P8
C	THEFT 2D ALL OTHER	W 2ND AVE / S STATE ST	8/17/2025	P8
C	THEFT 2D FROM BUILDING	1600 W 3RD AVE	8/22/2025	P8
C	THEFT 2D FROM MOTOR VEHICLE	100 S POST ST	8/20/2025	P8
C	THEFT 2D SHOPLIFTING	800 W MAIN AVE	8/19/2025	P8
C	THEFT 3D ALL OTHER	200 W 1ST AVE	8/17/2025	P8
C	THEFT 3D ALL OTHER	100 N WALL ST	8/18/2025	P8
C	THEFT 3D ALL OTHER	300 S ADAMS ST	8/20/2025	P8
C	THEFT 3D ALL OTHER	700 W RIVERSIDE AVE	8/22/2025	P8
C	THEFT 3D ALL OTHER	100 S DIVISION ST	8/22/2025	P8
C	THEFT 3D ALL OTHER	500 W MAIN AVE	8/22/2025	P8
C	THEFT 3D FROM BUILDING	1100 W SPRAGUE AVE	8/19/2025	P8
C	THEFT 3D FROM BUILDING	200 W RIVERSIDE AVE	8/20/2025	P8
C	THEFT 3D FROM BUILDING	100 N BERNARD ST	8/22/2025	P8
C	THEFT 3D FROM BUILDING	500 W SPRAGUE AVE	8/22/2025	P8
C	THEFT 3D FROM MOTOR VEHICLE	100 S WALL ST	8/17/2025	P8
C	THEFT 3D FROM MOTOR VEHICLE	W 2ND AVE / S HOWARD ST	8/17/2025	P8
C	THEFT 3D FROM MOTOR VEHICLE	W 1ST AVE / S MADISON ST	8/18/2025	P8
C	THEFT 3D FROM MOTOR VEHICLE	N DIVISION ST / E MARTIN LUTHER KING J	8/19/2025	P8
C	THEFT 3D FROM MOTOR VEHICLE	300 W SPOKANE FALLS BLVD	8/22/2025	P8
C	THEFT 3D SHOPLIFTING	600 W MAIN AVE	8/20/2025	P8
C	THEFT 3D SHOPLIFTING	600 W MAIN AVE	8/22/2025	P8
C	THEFT 3D SHOPLIFTING	600 W MAIN AVE	8/23/2025	P8
C	THEFT 3D SHOPLIFTING	600 W MAIN AVE	8/17/2025	P8
C	THEFT 3D VEHICLE PARTS AND ACCESSORIES	S WALL ST / W 2ND AVE	8/17/2025	P8
C	THEFT OF MOTOR VEHICLE	100 S MADISON ST	8/23/2025	P8

For protection of victim privacy, the entire address on sexual assault crimes has been redacted.

POLICE SUMMARY - Ending: Saturday, August 23, 2025



## Other Jurisdiction or Unk District

### Preliminary IBR Counts

NIBRS Categories (Part 1 Selected)		7 Day Comparison			28 Day Comparison			YTD Comparison		
		Current	Prior	Percent	Current	Prior	Percent	Current	Prior	Percent
Violent	Criminal Homicide	0	0		0	0		0	0	
	Rape	1	1	0.00%	2	0		3	0	
	Robbery - Commercial	0	0		0	0		0	0	
	Robbery - Person	0	0		0	0		0	1	-100.00%
	Aggravated Assault - Non DV	0	0		0	0		4	3	33.33%
	Aggravated Assault - DV	0	0		0	0		3	0	
Violent Total:		1	1	0.00%	2	0		10	4	150.00%
Property	Burglary - Residential	0	0		0	0		0	0	
	Burglary Garage	0	0		0	0		0	1	-100.00%
	Burglary Commercial	0	0		0	0		1	0	
	Larceny	0	0		0	2	-100.00%	11	9	22.22%
	Vehicle Theft	0	0		0	0		1	4	-75.00%
	Arson	0	0		0	0		0	0	
Property Total:		0	0		0	2	-100.00%	13	14	-7.14%
Preliminary Part 1 Crime Totals:		1	1	0.00%	2	2	0.00%	23	18	27.78%
Current 7 Day Period:		8/17/2025 - 8/23/2025			Prior 7 Day Period:		8/10/2025 - 8/16/2025			
Current 28 Day Period:		7/27/2025 - 8/23/2025			Prior 28 Day Period:		6/29/2025 - 7/26/2025			
Current YTD Day Period:		1/1/2025 - 8/23/2025			Prior YTD Period:		1/1/2024 - 8/23/2024			

Prepared by SPD Crime Analysis Office - Monday, August 25, 2025

**NOTE:** SPD moved from UCR to the NIBRS reporting standard on 10/4/16 following the transition to a new RMS System. [Numbers on CompStat reports prior to this date should not be used as a comparison to those on this report.](#) Additional info on these reporting standards can be found on the FBI website: <https://ucr.fbi.gov/nibrs-overview>

This chart represents Preliminary counts of selected crime categories from Police Case Reports. Full statistical analysis to determine the confidence level of this data has not been performed. The % change columns on the preliminary counts differ from the percentage change on the NIBRS crime report, sometimes significantly. The CompStat report is designed for operational use and includes only selected NIBRS categories and coding less complex than full NIBRS rules. Official statistics for these and other NIBRS categories can be found on WASPC & FBI websites once available.

Sunday - Saturday

8/17/2025 TO 8/23/2025

Other Jurisdiction/Unk District



<u>A/C</u>	<u>Offense Statute</u>	<u>Address</u>	<u>Reported Date</u>	<u>Dist</u>
C	RAPE OF A CHILD 1D		8/18/2025	Oth