

SPOKANE POLICE DEPARTMENT

PRELIMINARY CITYWIDE IBR CRIME REPORT



Preliminary IBR Counts

CHIEF OF POLICE

Kevin Hall

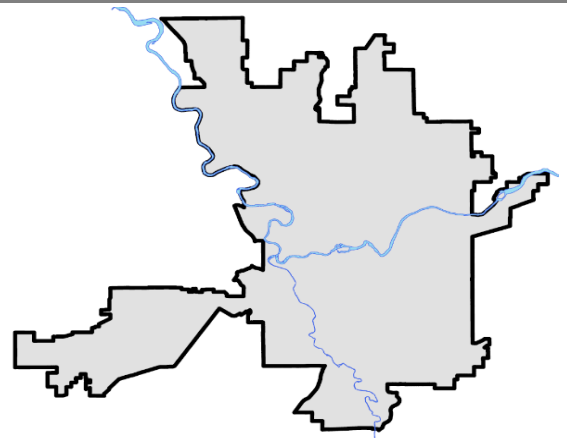
Period Ending: Saturday, August 16, 2025

NIBRS Categories (Part 1 Selected)		7 Day Comparison			28 Day Comparison			YTD Comparison		
		Current	Prior	Percent	Current	Prior	Percent	Current	Prior	Percent
Violent	Criminal Homicide	0	1	-100.00%	1	0		5	11	-54.55%
	Rape	7	2	250.00%	16	17	-5.88%	135	142	-4.93%
	Robbery - Commercial	2	3	-33.33%	10	7	42.86%	50	62	-19.35%
	Robbery - Person	4	3	33.33%	16	18	-11.11%	121	152	-20.39%
	Aggravated Assault - Non DV	17	14	21.43%	58	43	34.88%	347	354	-1.98%
	Aggravated Assault - DV	5	7	-28.57%	25	23	8.70%	210	239	-12.13%
Violent Total:		35	30	16.67%	126	108	16.67%	868	960	-9.58%
Property	Burglary - Residential	19	20	-5.00%	60	43	39.53%	345	381	-9.45%
	Burglary Garage	3	3	0.00%	17	22	-22.73%	152	238	-36.13%
	Burglary Commercial	3	6	-50.00%	22	22	0.00%	249	295	-15.59%
	Larceny	151	126	19.84%	600	615	-2.44%	4932	5229	-5.68%
	Vehicle Theft	20	16	25.00%	64	61	4.92%	460	788	-41.62%
	Arson	1	5	-80.00%	12	8	50.00%	50	79	-36.71%
Property Total:		197	176	11.93%	775	771	0.52%	6188	7010	-11.73%
Preliminary Part 1 Crime Totals:		232	206	12.62%	901	879	2.50%	7056	7970	-11.47%
Current 7 Day Period:		8/10/2025 - 8/16/2025			Prior 7 Day Period:		8/3/2025 - 8/9/2025			
Current 28 Day Period:		7/20/2025 - 8/16/2025			Prior 28 Day Period:		6/22/2025 - 7/19/2025			
Current YTD Period:		1/1/2025 - 8/16/2025			Prior YTD Period:		1/1/2024 - 8/16/2024			

Prepared by SPD Crime Analysis Office - Monday, August 18, 2025

NOTE: SPD moved from UCR to the NIBRS reporting standard on 10/4/16 following the transition to a new RMS System. [Numbers on CompStat reports prior to this date should not be used as a comparison to those on this report.](#) Additional info on these reporting standards can be found on the FBI website: <https://ucr.fbi.gov/nibrs-overview>

This chart represents Preliminary counts of selected crime categories from Police Case Reports. Full statistical analysis to determine the confidence level of this data has not been performed. The % change columns on the preliminary counts differ from the percentage change on the NIBRS crime report, sometimes significantly. The CompStat report is designed for operational use and includes only selected NIBRS categories and coding less complex than full NIBRS rules. Official statistics for these and other NIBRS categories can be found on WASPC & FBI websites once available.



SPOKANE POLICE DEPARTMENT

Northwest Precinct

ADAM Sector



PSA Commander

Captain Tom Hendren

Northwest District (P1)

Central District (P2)



POLICE SUMMARY - Ending: Saturday, August 16, 2025



NORTHWEST PRECINCT (P1, P2) ADAM SECTOR

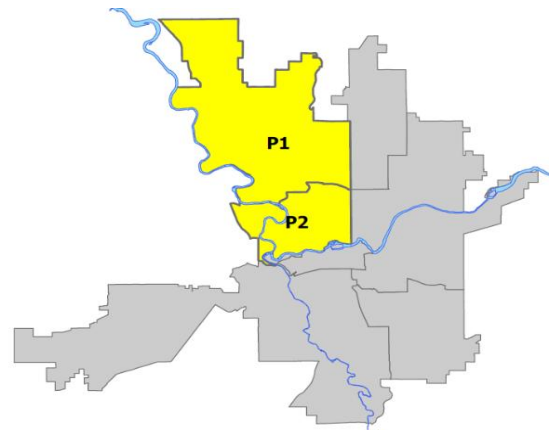
Preliminary IBR Counts

NIBRS Categories (Part 1 Selected)		7 Day Comparison			28 Day Comparison			YTD Comparison		
		Current	Prior	Percent	Current	Prior	Percent	Current	Prior	Percent
Violent	Criminal Homicide	0	0		0	0		0	4	-100.00%
	Rape	3	0		4	8	-50.00%	37	41	-9.76%
	Robbery - Commercial	0	1	-100.00%	3	4	-25.00%	17	15	13.33%
	Robbery - Person	1	1	0.00%	2	4	-50.00%	18	27	-33.33%
	Aggravated Assault - Non DV	2	4	-50.00%	12	6	100.00%	70	73	-4.11%
	Aggravated Assault - DV	0	1	-100.00%	5	6	-16.67%	45	65	-30.77%
Violent Total:		6	7	-14.29%	26	28	-7.14%	187	225	-16.89%
Property	Burglary - Residential	7	3	133.33%	13	10	30.00%	98	125	-21.60%
	Burglary Garage	0	1	-100.00%	5	5	0.00%	51	79	-35.44%
	Burglary Commercial	1	1	0.00%	5	2	150.00%	54	66	-18.18%
	Larceny	35	30	16.67%	133	161	-17.39%	1162	1447	-19.70%
	Vehicle Theft	4	4	0.00%	15	16	-6.25%	121	221	-45.25%
	Arson	0	1	-100.00%	2	2	0.00%	10	22	-54.55%
Property Total:		47	40	17.50%	173	196	-11.73%	1496	1960	-23.67%
Preliminary Part 1 Crime Totals:		53	47	12.77%	199	224	-11.16%	1683	2185	-22.97%
Current 7 Day Period:		8/10/2025 - 8/16/2025			Prior 7 Day Period:		8/3/2025 - 8/9/2025			
Current 28 Day Period:		7/20/2025 - 8/16/2025			Prior 28 Day Period:		6/22/2025 - 7/19/2025			
Current YTD Day Period:		1/1/2025 - 8/16/2025			Prior YTD Period:		1/1/2024 - 8/16/2024			

Prepared by SPD Crime Analysis Office - Monday, August 18, 2025

NOTE: SPD moved from UCR to the NIBRS reporting standard on 10/4/16 following the transition to a new RMS System. [Numbers on CompStat reports prior to this date should not be used as a comparison to those on this report.](#) Additional info on these reporting standards can be found on the FBI website: <https://ucr.fbi.gov/nibrs-overview>

This chart represents Preliminary counts of selected crime categories from Police Case Reports. Full statistical analysis to determine the confidence level of this data has not been performed. The % change columns on the preliminary counts differ from the percentage change on the NIBRS crime report, sometimes significantly. The CompStat report is designed for operational use and includes only selected NIBRS categories and coding less complex than full NIBRS rules. Official statistics for these and other NIBRS categories can be found on WASPC & FBI websites once available.



Note: On 1/8/23 boundary changes were implemented dividing the North Precinct into two (NW and NE). The Northwest Precinct ADAM Sector consists of P1 and P2; Consequently this page did not exist on printed CompStat reports prior to 1/8/23

POLICE SUMMARY - Ending: Saturday, August 16, 2025



NW - Northwest District (P1)

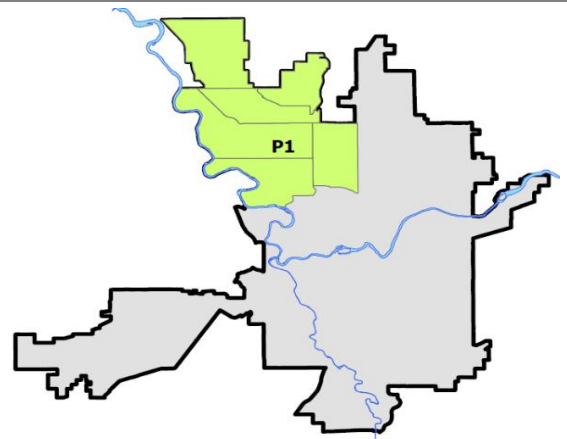
Preliminary IBR Counts

NIBRS Categories (Part 1 Selected)		7 Day Comparison			28 Day Comparison			YTD Comparison		
		Current	Prior	Percent	Current	Prior	Percent	Current	Prior	Percent
Violent	Criminal Homicide	0	0		0	0		0	4	-100.00%
	Rape	1	0		1	4	-75.00%	13	24	-45.83%
	Robbery - Commercial	0	0		0	0		2	4	-50.00%
	Robbery - Person	0	1	-100.00%	1	2	-50.00%	6	10	-40.00%
	Aggravated Assault - Non DV	1	1	0.00%	5	4	25.00%	36	31	16.13%
	Aggravated Assault - DV	0	0		2	4	-50.00%	24	31	-22.58%
Violent Total:		2	2	0.00%	9	14	-35.71%	81	104	-22.12%
Property	Burglary - Residential	4	0		5	5	0.00%	51	54	-5.56%
	Burglary Garage	0	0		3	3	0.00%	30	49	-38.78%
	Burglary Commercial	0	0		1	1	0.00%	18	28	-35.71%
	Larceny	13	17	-23.53%	61	64	-4.69%	502	658	-23.71%
	Vehicle Theft	2	0		4	4	0.00%	51	87	-41.38%
	Arson	0	0		0	1	-100.00%	4	3	33.33%
Property Total:		19	17	11.76%	74	78	-5.13%	656	879	-25.37%
Preliminary Part 1 Crime Totals:		21	19	10.53%	83	92	-9.78%	737	983	-25.03%
Current 7 Day Period:		8/10/2025 - 8/16/2025			Prior 7 Day Period:		8/3/2025 - 8/9/2025			
Current 28 Day Period:		7/20/2025 - 8/16/2025			Prior 28 Day Period:		6/22/2025 - 7/19/2025			
Current YTD Period:		1/1/2025 - 8/16/2025			Prior YTD Period:		1/1/2024 - 8/16/2024			

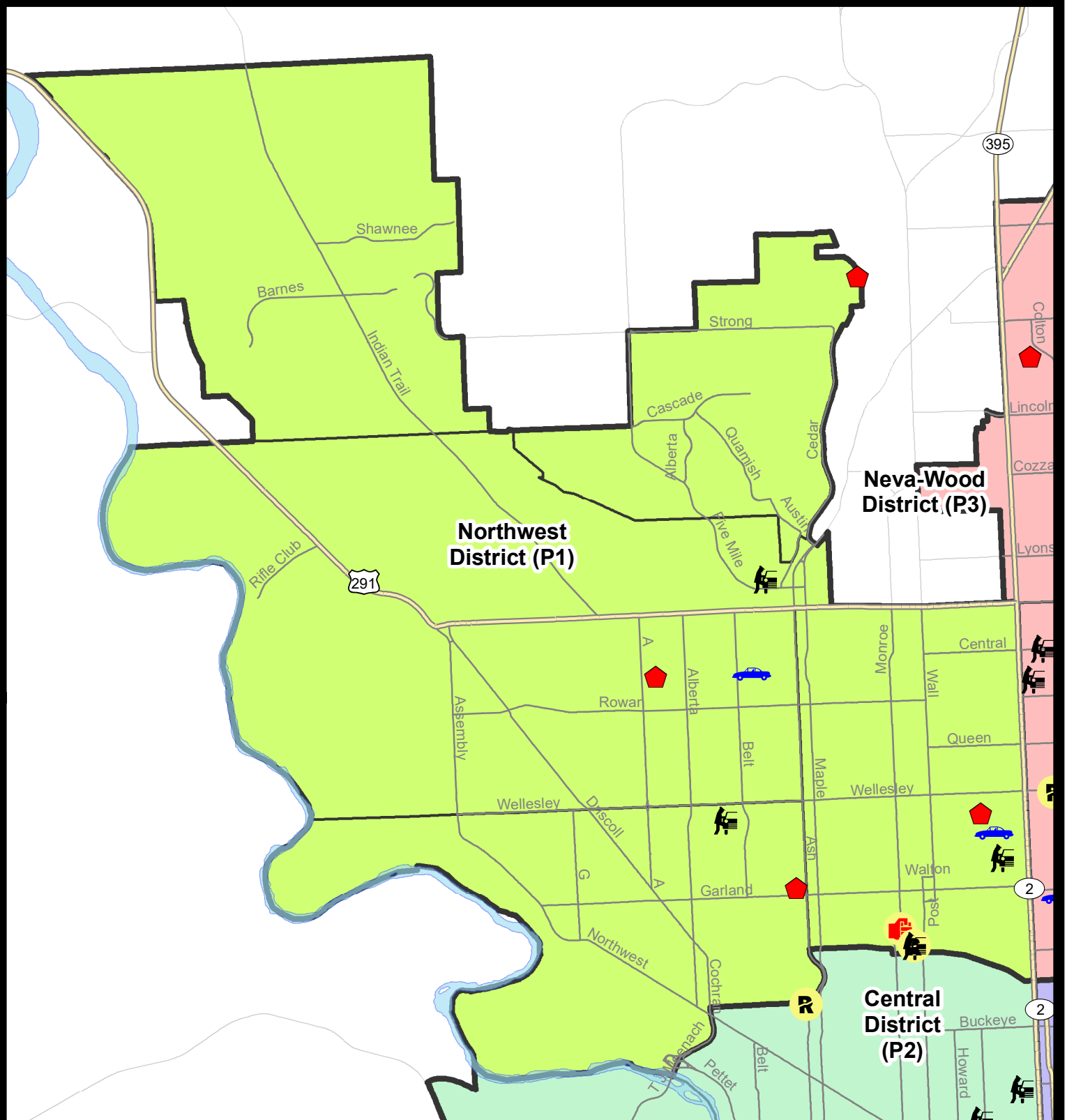
Prepared by SPD Crime Analysis Office - Monday, August 18, 2025

NOTE: SPD moved from UCR to the NIBRS reporting standard on 10/4/16 following the transition to a new RMS System. [Numbers on CompStat reports prior to this date should not be used as a comparison to those on this report.](#) Additional info on these reporting standards can be found on the FBI website: <https://ucr.fbi.gov/nibrs-overview>

This chart represents Preliminary counts of selected crime categories from Police Case Reports. Full statistical analysis to determine the confidence level of this data has not been performed. The % change columns on the preliminary counts differ from the percentage change on the NIBRS crime report, sometimes significantly. The CompStat report is designed for operational use and includes only selected NIBRS categories and coding less complex than full NIBRS rules. Official statistics for these and other NIBRS categories can be found on WASPC & FBI websites once available.



Note: On 1/8/23 a boundary change to P1 added a portion of the prior area to P2 (SPA2EG); Consequently activity in P1 will appear a bit lower if compared to printed CompStat reports prior to 1/8/23



City of Spokane
Northwest District (P1)
Selected
Crime Codes
2025-08-10 to 2025-08-16
 Prepared By:
 Crime Analysis Unit
 Spokane Police Department

Legend
NIBRS Events

Criminal Homicide	Robbery Person	Burglary Commercial
Rape	Aggravated Assault	Vehicle Prowling
Robbery Commercial	Burglary Residential	Vehicle Theft
	Burglary Garage	Arson

For Additional Information on Incidents pertaining to an Area, Trend, or Pattern Contact Information Analysis

*Cases Represent LERMS Crime Codes
 Points may indicate multiple events
 Note: Veh Prowl is only Larceny displayed*

0 0.25 0.5 1 Miles

THIS IS NOT A LEGAL DOCUMENT:
 The information shown on this map is compiled from various sources and is subject to constant revision. Information shown on this map should not be used to determine the location of facilities in relationship to property lines, section lines, streets, etc.

Sunday - Saturday

NW - Northwest District (P1)

8/10/2025 TO 8/16/2025



<u>A/C</u>	<u>Offense Statute</u>	<u>Address</u>	<u>Reported Date</u>	<u>Dist</u>
<u>SPA1AD</u>				
C	RESIDENTIAL BURGLARY	3900 N OAK ST	8/14/2025	P1
C	THEFT 2D FROM BUILDING	2200 W WELLESLEY AVE	8/10/2025	P1
C	THEFT 2D VEHICLE PARTS AND ACCESSORIES	2500 W COURTLAND AVE	8/12/2025	P1
A	THEFT 3D FROM MOTOR VEHICLE	2300 W WELLESLEY AVE	8/10/2025	P1
C	THEFT 3D SHOPLIFTING	2200 W WELLESLEY AVE	8/12/2025	P1
C	THEFT 3D VEHICLE PARTS AND ACCESSORIES	2200 W WELLESLEY AVE	8/16/2025	P1
<u>SPA1BS</u>				
C	THEFT 2D FROM MOTOR VEHICLE	1800 W NORTHRIDGE CT	8/12/2025	P1
<u>SPA1FM</u>				
C	RESIDENTIAL BURGLARY	9100 N KENSINGTON DR	8/11/2025	P1
<u>SPA1IT</u>				
C	MAIL THEFT	5400 W BARNES RD	8/12/2025	P1
<u>SPA1NH</u>				
C	RAPE 2D		8/13/2025	P2
A	RESIDENTIAL BURGLARY	4400 N WHITEHOUSE ST	8/15/2025	P1
C	THEFT 2D ALL OTHER	300 W QUEEN AVE	8/14/2025	P1
C	THEFT 2D FROM MOTOR VEHICLE	4100 N NORMANDIE ST	8/12/2025	
C	THEFT 3D FROM BUILDING	4000 N STEVENS ST	8/11/2025	P1
C	THEFT 3D FROM MOTOR VEHICLE	800 W CORA AVE	8/11/2025	P1
C	THEFT 3D SHOPLIFTING	6100 N DIVISION ST	8/16/2025	P1
C	THEFT OF MOTOR VEHICLE	200 W LONGFELLOW AVE	8/12/2025	P1
C	VEHICULAR ASSAULT	N MONROE ST / W GLASS AVE	8/16/2025	P1
<u>SPA1NW</u>				
C	RESIDENTIAL BURGLARY	5700 N LOMA DR	8/13/2025	P1
C	THEFT 3D ALL OTHER	4100 W BROAD AVE	8/12/2025	P1
C	THEFT OF MOTOR VEHICLE	5700 N ELGIN ST	8/16/2025	P1

POLICE SUMMARY - Ending: Saturday, August 16, 2025



NW - North Central District (P2)

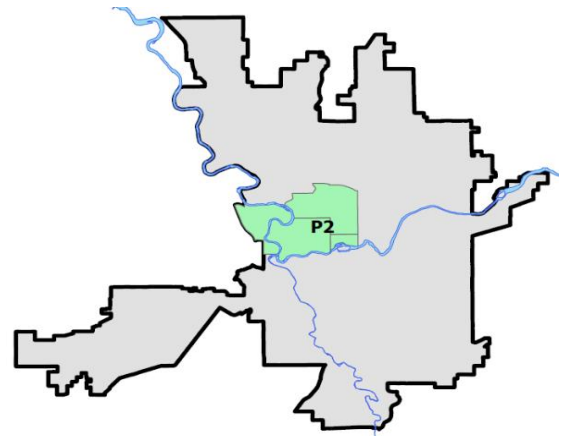
Preliminary IBR Counts

NIBRS Categories (Part 1 Selected)		7 Day Comparison			28 Day Comparison			YTD Comparison		
		Current	Prior	Percent	Current	Prior	Percent	Current	Prior	Percent
Violent	Criminal Homicide	0	0		0	0		0	0	
	Rape	2	0		3	4	-25.00%	24	17	41.18%
	Robbery - Commercial	0	1	-100.00%	3	4	-25.00%	15	11	36.36%
	Robbery - Person	1	0		1	2	-50.00%	12	17	-29.41%
	Aggravated Assault - Non DV	1	3	-66.67%	7	2	250.00%	34	42	-19.05%
	Aggravated Assault - DV	0	1	-100.00%	3	2	50.00%	21	34	-38.24%
Violent Total:		4	5	-20.00%	17	14	21.43%	106	121	-12.40%
Property	Burglary - Residential	3	3	0.00%	8	5	60.00%	47	71	-33.80%
	Burglary Garage	0	1	-100.00%	2	2	0.00%	21	30	-30.00%
	Burglary Commercial	1	1	0.00%	4	1	300.00%	36	38	-5.26%
	Larceny	22	13	69.23%	72	97	-25.77%	660	789	-16.35%
	Vehicle Theft	2	4	-50.00%	11	12	-8.33%	70	134	-47.76%
	Arson	0	1	-100.00%	2	1	100.00%	6	19	-68.42%
Property Total:		28	23	21.74%	99	118	-16.10%	840	1081	-22.29%
Preliminary Part 1 Crime Totals:		32	28	14.29%	116	132	-12.12%	946	1202	-21.30%
Current 7 Day Period:		8/10/2025 - 8/16/2025			Prior 7 Day Period:		8/3/2025 - 8/9/2025			
Current 28 Day Period:		7/20/2025 - 8/16/2025			Prior 28 Day Period:		6/22/2025 - 7/19/2025			
Current YTD Period:		1/1/2025 - 8/16/2025			Prior YTD Period:		1/1/2024 - 8/16/2024			

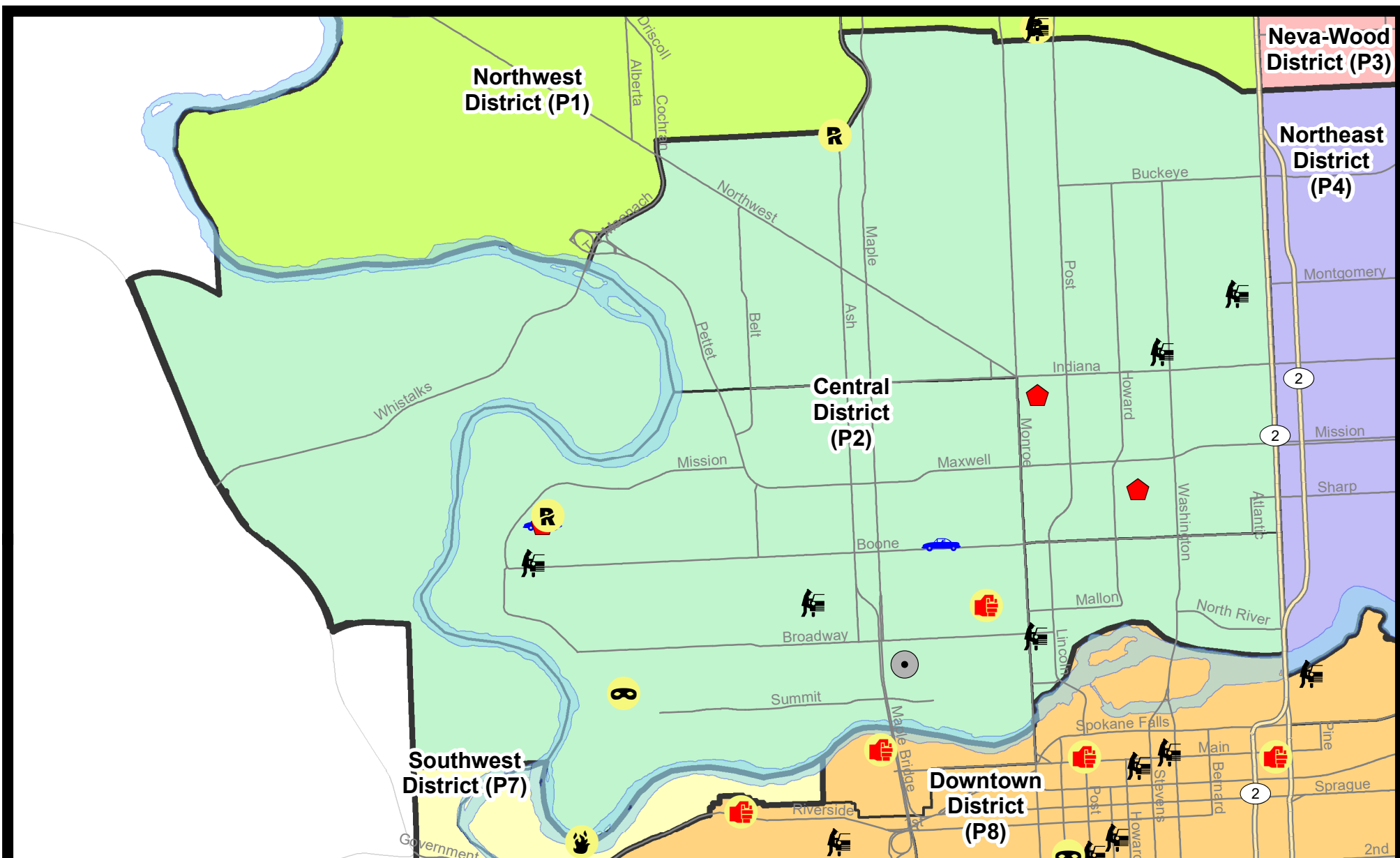
Prepared by SPD Crime Analysis Office - Monday, August 18, 2025

NOTE: SPD moved from UCR to the NIBRS reporting standard on 10/4/16 following the transition to a new RMS System. [Numbers on CompStat reports prior to this date should not be used as a comparison to those on this report.](#) Additional info on these reporting standards can be found on the FBI website: <https://ucr.fbi.gov/nibrs-overview>

This chart represents Preliminary counts of selected crime categories from Police Case Reports. Full statistical analysis to determine the confidence level of this data has not been performed. The % change columns on the preliminary counts differ from the percentage change on the NIBRS crime report, sometimes significantly. The CompStat report is designed for operational use and includes only selected NIBRS categories and coding less complex than full NIBRS rules. Official statistics for these and other NIBRS categories can be found on WASPC & FBI websites once available.



Note: On 1/8/23 a boundary change to P2 added a portion of the P1 area into P2 (SPA2EG); Consequently activity in P2 will appear a bit higher if compared to printed CompStat reports prior to 1/8/23



City of Spokane
Central District (P2)
Selected
Crime Types
2025-08-10 to 2025-08-16
 Prepared By:
 Crime Analysis Unit
 Spokane Police Department

Legend

NIBRS Events



Robbery Commercial

Robbery Person

Aggravated Assault

Burglary Residential

Burglary Garage

Burglary Commercial

Vehicle Prowling

Vehicle Theft

Arson

Cases Represent LERMS Crime Codes
 Points may indicate multiple events
 Note: Veh Prowl is only Larceny category displayed



For Additional Information on Incidents
 pertaining to an Area, Trend, or Pattern
 Contact Information Analysis

0 0.2 0.4 0.6 Miles



THIS IS NOT A LEGAL DOCUMENT:
 The information shown on this map is compiled
 from various sources and is subject to constant
 revision. Information shown on this map should
 not be used to determine the location of facilities
 in relationship to property lines, section lines,
 streets, etc.



Sunday - Saturday

NW - Central District (P2)

8/10/2025 TO 8/16/2025



<u>A/C</u>	<u>Offense Statute</u>	<u>Address</u>	<u>Reported Date</u>	<u>Dist</u>
<u>SPA2EG</u>				
C	MAIL THEFT	3100 N CEDAR ST	8/11/2025	P2
C	RAPE 2D		8/10/2025	P1
A	RESIDENTIAL BURGLARY	500 W SINTO AVE	8/14/2025	P1
C	RESIDENTIAL BURGLARY	900 W NORA AVE	8/16/2025	P1
C	THEFT 2D FROM MOTOR VEHICLE	400 W SHANNON AVE	8/14/2025	P2
C	THEFT 2D FROM MOTOR VEHICLE	2200 N ATLANTIC ST	8/16/2025	P2
C	THEFT 3D ALL OTHER	1600 W NORTHWEST BLVD	8/14/2025	P1
C	THEFT 3D SHOPLIFTING	1700 W NORTHWEST BLVD	8/11/2025	P2
C	THEFT 3D SHOPLIFTING	1600 W NORTHWEST BLVD	8/13/2025	P2
C	THEFT 3D SHOPLIFTING	1600 W NORTHWEST BLVD	8/13/2025	P1
C	THEFT 3D SHOPLIFTING	1700 W NORTHWEST BLVD	8/14/2025	P2
C	THEFT 3D SHOPLIFTING	1600 W NORTHWEST BLVD	8/14/2025	P2
C	THEFT 3D SHOPLIFTING	1600 W NORTHWEST BLVD	8/14/2025	P2
C	THEFT 3D VEHICLE PARTS AND ACCESSORIES	900 W MANSFIELD AVE	8/13/2025	P2
C	THEFT 3D VEHICLE PARTS AND ACCESSORIES	2200 N ATLANTIC ST	8/16/2025	P2
<u>SPA2RS</u>				
C	THEFT 2D FROM MOTOR VEHICLE	900 W BROADWAY AVE	8/10/2025	P2
<u>SPA2WC</u>				
C	ASSAULT 2D	1100 W MALLON AVE	8/11/2025	P1
C	BURGLARY 2D COMMERCIAL	1500 W COLLEGE AVE	8/14/2025	P1
C	MAIL THEFT	2600 W MALLON AVE	8/11/2025	P2
C	RAPE 3D		8/11/2025	P1
C	RESIDENTIAL BURGLARY	1300 N SHERWOOD ST	8/15/2025	P1
A	ROBBERY 2D PERSON	2700 W BRIDGE AVE	8/13/2025	P1
A	THEFT 3D ALL OTHER	1500 W COLLEGE AVE	8/12/2025	P1
C	THEFT 3D ALL OTHER	1100 W MALLON AVE	8/13/2025	P1
C	THEFT 3D ALL OTHER	1800 N ASH ST	8/15/2025	
C	THEFT 3D FROM BUILDING	W GARDNER AVE / N CANNON ST	8/14/2025	P2
C	THEFT 3D FROM BUILDING	2400 W BOONE AVE	8/14/2025	P2
C	THEFT 3D FROM MOTOR VEHICLE	1200 N SHERWOOD ST	8/11/2025	P2
C	THEFT 3D FROM MOTOR VEHICLE	1800 W DEAN AVE	8/14/2025	P1
C	THEFT 3D VEHICLE PARTS AND ACCESSORIES	2000 W NORA AVE	8/13/2025	P2
C	THEFT OF MOTOR VEHICLE	1300 W BOONE AVE	8/12/2025	P1
C	THEFT OF MOTOR VEHICLE	1300 N SHERWOOD ST	8/15/2025	P1

SPOKANE POLICE DEPARTMENT

Northeast Precinct

BAKER Sector



PSA Commander

Captain Shawn Kendall

NevaWood District (P3)

Northeast District (P4)



POLICE SUMMARY - Ending: Saturday, August 16, 2025

NORTHEAST PRECINCT (P3, P4) BAKER SECTOR



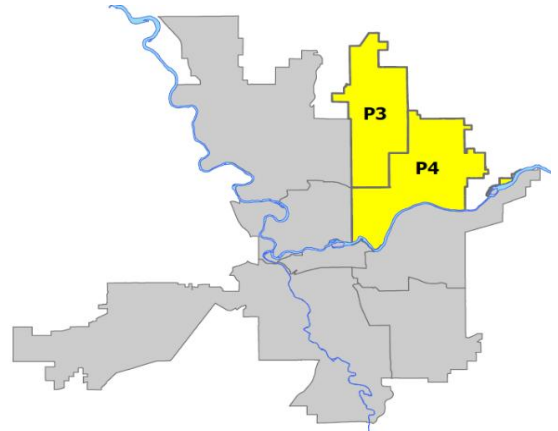
Preliminary IBR Counts

NIBRS Categories (Part 1 Selected)		7 Day Comparison			28 Day Comparison			YTD Comparison		
		Current	Prior	Percent	Current	Prior	Percent	Current	Prior	Percent
Violent	Criminal Homicide	0	0		0	0		2	4	-50.00%
	Rape	1	0		1	3	-66.67%	32	38	-15.79%
	Robbery - Commercial	1	2	-50.00%	4	3	33.33%	25	26	-3.85%
	Robbery - Person	1	1	0.00%	6	2	200.00%	28	40	-30.00%
	Aggravated Assault - Non DV	2	3	-33.33%	14	14	0.00%	100	107	-6.54%
	Aggravated Assault - DV	3	3	0.00%	12	8	50.00%	75	86	-12.79%
Violent Total:		8	9	-11.11%	37	30	23.33%	262	301	-12.96%
Property	Burglary - Residential	4	4	0.00%	17	9	88.89%	94	113	-16.81%
	Burglary Garage	1	1	0.00%	9	8	12.50%	42	73	-42.47%
	Burglary Commercial	1	3	-66.67%	8	9	-11.11%	100	115	-13.04%
	Larceny	60	44	36.36%	232	218	6.42%	1928	1875	2.83%
	Vehicle Theft	12	3	300.00%	22	14	57.14%	152	285	-46.67%
	Arson	0	1	-100.00%	2	2	0.00%	14	16	-12.50%
Property Total:		78	56	39.29%	290	260	11.54%	2330	2477	-5.93%
Preliminary Part 1 Crime Totals:		86	65	32.31%	327	290	12.76%	2592	2778	-6.70%
Current 7 Day Period:		8/10/2025 - 8/16/2025			Prior 7 Day Period:		8/3/2025 - 8/9/2025			
Current 28 Day Period:		7/20/2025 - 8/16/2025			Prior 28 Day Period:		6/22/2025 - 7/19/2025			
Current YTD Day Period:		1/1/2025 - 8/16/2025			Prior YTD Period:		1/1/2024 - 8/16/2024			

Prepared by SPD Crime Analysis Office - Monday, August 18, 2025

NOTE: SPD moved from UCR to the NIBRS reporting standard on 10/4/16 following the transition to a new RMS System. [Numbers on CompStat reports prior to this date should not be used as a comparison to those on this report.](#) Additional info on these reporting standards can be found on the FBI website: <https://ucr.fbi.gov/nibrs-overview>

This chart represents Preliminary counts of selected crime categories from Police Case Reports. Full statistical analysis to determine the confidence level of this data has not been performed. The % change columns on the preliminary counts differ from the percentage change on the NIBRS crime report, sometimes significantly. The CompStat report is designed for operational use and includes only selected NIBRS categories and coding less complex than full NIBRS rules. Official statistics for these and other NIBRS categories can be found on WASPC & FBI websites once available.



Note: On 1/8/23 boundary changes were implemented dividing the North Precinct into two (NW and NE). The Northeast Precinct BAKER Sector consists of P3 and P4; Consequently this page did not exist on printed reports prior to 1/8/23

POLICE SUMMARY - Ending: Saturday, August 16, 2025



NE - Neva-Wood District (P3)

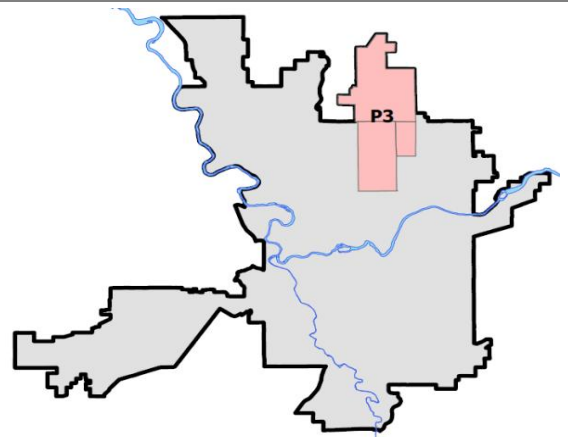
Preliminary IBR Counts

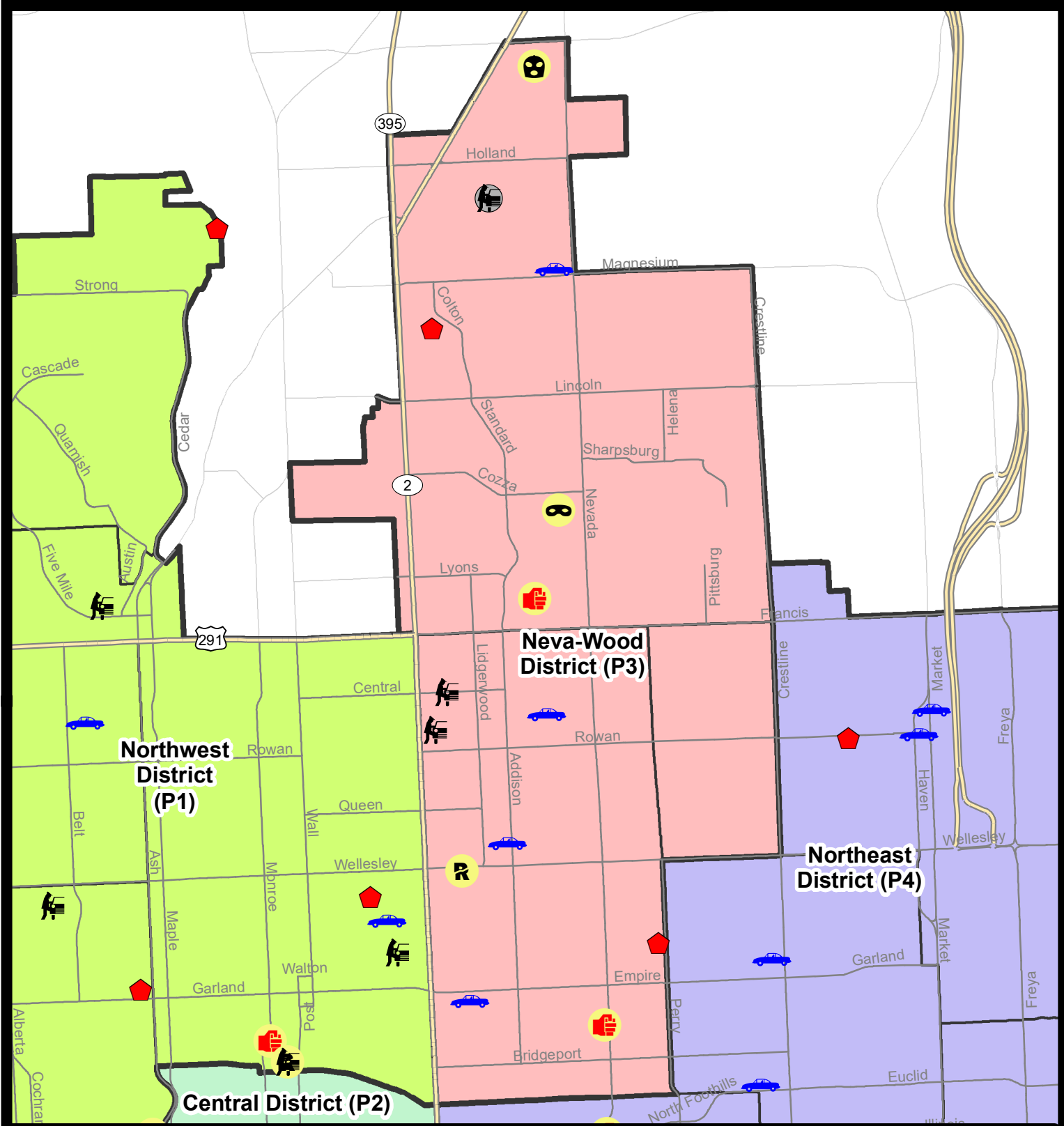
NIBRS Categories (Part 1 Selected)		7 Day Comparison			28 Day Comparison			YTD Comparison		
		Current	Prior	Percent	Current	Prior	Percent	Current	Prior	Percent
Violent	Criminal Homicide	0	0		0	0		0	1	-100.00%
	Rape	1	0		1	2	-50.00%	18	20	-10.00%
	Robbery - Commercial	1	1	0.00%	3	3	0.00%	14	12	16.67%
	Robbery - Person	1	0		4	1	300.00%	18	21	-14.29%
	Aggravated Assault - Non DV	1	1	0.00%	7	8	-12.50%	45	49	-8.16%
	Aggravated Assault - DV	1	1	0.00%	6	4	50.00%	34	42	-19.05%
Violent Total:		5	3	66.67%	21	18	16.67%	129	145	-11.03%
Property	Burglary - Residential	2	3	-33.33%	9	2	350.00%	35	58	-39.66%
	Burglary Garage	0	1	-100.00%	2	4	-50.00%	21	46	-54.35%
	Burglary Commercial	1	3	-66.67%	8	6	33.33%	64	62	3.23%
	Larceny	45	24	87.50%	157	132	18.94%	1246	1163	7.14%
	Vehicle Theft	4	2	100.00%	12	8	50.00%	79	149	-46.98%
	Arson	0	0		1	1	0.00%	6	4	50.00%
Property Total:		52	33	57.58%	189	153	23.53%	1451	1482	-2.09%
Preliminary Part 1 Crime Totals:		57	36	58.33%	210	171	22.81%	1580	1627	-2.89%
Current 7 Day Period:		8/10/2025 - 8/16/2025			Prior 7 Day Period:		8/3/2025 - 8/9/2025			
Current 28 Day Period:		7/20/2025 - 8/16/2025			Prior 28 Day Period:		6/22/2025 - 7/19/2025			
Current YTD Period:		1/1/2025 - 8/16/2025			Prior YTD Period:		1/1/2024 - 8/16/2024			

Prepared by SPD Crime Analysis Office - Monday, August 18, 2025

NOTE: SPD moved from UCR to the NIBRS reporting standard on 10/4/16 following the transition to a new RMS System. [Numbers on CompStat reports prior to this date should not be used as a comparison to those on this report.](#) Additional info on these reporting standards can be found on the FBI website: <https://ucr.fbi.gov/nibrs-overview>

This chart represents Preliminary counts of selected crime categories from Police Case Reports. Full statistical analysis to determine the confidence level of this data has not been performed. The % change columns on the preliminary counts differ from the percentage change on the NIBRS crime report, sometimes significantly. The CompStat report is designed for operational use and includes only selected NIBRS categories and coding less complex than full NIBRS rules. Official statistics for these and other NIBRS categories can be found on WASPC & FBI websites once available.

















City of Spokane
Neva-Wood District (P3)
Selected Crime Codes
2025-08-10 to 2025-08-16
 Prepared By:
 Crime Analysis Unit
 Spokane Police Department

Legend

NIBRS Events

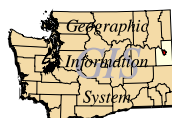
 Criminal Homicide	 Robbery Person	 Burglary Commercial
 Rape	 Aggravated Assault	 Vehicle Prowling
 Robbery Commercial	 Burglary Residential	 Vehicle Theft
	 Burglary Garage	 Arson




For Additional Information on Incidents pertaining to an Area, Trend, or Pattern Contact Information Analysis


*Cases Represent LERMS Crime Codes
 Points may indicate multiple events
 Note: Veh Prowl is only Larceny displayed*

0 0.2 0.4 0.8 Miles





THIS IS NOT A LEGAL DOCUMENT:
 The information shown on this map is compiled from various sources and is subject to constant revision. Information shown on this map should not be used to determine the location of facilities in relationship to property lines, section lines, streets, etc.



Sunday - Saturday

8/10/2025 TO 8/16/2025

NE - Neva-Wood District (P3)



<u>A/C</u>	<u>Offense Statute</u>	<u>Address</u>	<u>Reported Date</u>	<u>Dist</u>
<u>SPB3NL</u>				
C	ASSAULT 3D WEAPON OR NEGLIGENT INJURY	900 E GORDON AVE	8/15/2025	P4
C	MAIL THEFT	4900 N MORTON ST	8/11/2025	P3
C	MAIL THEFT	500 E EUCLID AVE	8/15/2025	P4
C	RAPE 3D		8/15/2025	P2
C	RESIDENTIAL BURGLARY	1300 E LACROSSE AVE	8/16/2025	P4
C	TAKING MOTOR VEHICLE WITHOUT PERMISSION 2D	100 E PROVIDENCE AVE	8/16/2025	P4
C	THEFT 2D ALL OTHER	4700 N DIVISION ST	8/10/2025	P3
C	THEFT 3D ALL OTHER	N MAYFAIR ST / E WALTON AVE	8/16/2025	P3
C	THEFT 3D FROM MOTOR VEHICLE	5600 N DIVISION ST	8/12/2025	P3
C	THEFT 3D SHOPLIFTING	4700 N DIVISION ST	8/12/2025	
C	THEFT 3D SHOPLIFTING	4700 N DIVISION ST	8/15/2025	
C	THEFT OF A FIREARM FROM MOTOR VEHICLE	E CENTRAL AVE / N MAYFAIR ST	8/14/2025	P3
C	THEFT OF MOTOR VEHICLE	400 E WABASH AVE	8/13/2025	P4
C	THEFT OF MOTOR VEHICLE	600 E JOSEPH AVE	8/11/2025	P1
<u>SPB3SH</u>				
C	ASSAULT 2D	600 E HOUSTON AVE	8/14/2025	P4
C	MAIL THEFT	900 E COZZA DR	8/12/2025	P3
C	RESIDENTIAL BURGLARY	8300 N COLTON ST	8/12/2025	P4
C	ROBBERY 1D COMMERCIAL	9900 N NEWPORT HWY	8/13/2025	P4
C	ROBBERY 1D PERSON	800 E SITKA AVE	8/12/2025	P4
C	SHOPLIFTING BURGLARY	9200 N COLTON ST	8/16/2025	P4
C	THEFT 2D ALL OTHER	9600 N NEWPORT HWY	8/14/2025	P3
C	THEFT 2D ALL OTHER	200 E WEDGEWOOD AVE	8/16/2025	P3
C	THEFT 2D ALL OTHER	9200 N NEVADA ST	8/16/2025	P3
C	THEFT 2D FROM MOTOR VEHICLE	9200 N COLTON ST	8/11/2025	P3
C	THEFT 2D SHOPLIFTING	6600 N DIVISION ST	8/10/2025	
C	THEFT 3D ALL OTHER	900 E HOLYOKE AVE	8/10/2025	P3
C	THEFT 3D ALL OTHER	9700 N NEWPORT HWY	8/11/2025	P3
C	THEFT 3D ALL OTHER	800 E MAGNESIUM RD	8/16/2025	P3
C	THEFT 3D ALL OTHER	800 E MAGNESIUM RD	8/12/2025	
C	THEFT 3D FROM BUILDING	9200 N NEVADA ST	8/11/2025	P3
C	THEFT 3D FROM BUILDING	6500 N NEVADA ST	8/14/2025	P3
C	THEFT 3D SHOPLIFTING	9200 N COLTON ST	8/10/2025	P4
C	THEFT 3D SHOPLIFTING	9200 N COLTON ST	8/10/2025	P2
C	THEFT 3D SHOPLIFTING	6500 N NEVADA ST	8/11/2025	P3
C	THEFT 3D SHOPLIFTING	6500 N NEVADA ST	8/12/2025	P3
C	THEFT 3D SHOPLIFTING	9600 N NEWPORT HWY	8/12/2025	P3
C	THEFT 3D SHOPLIFTING	1000 E FRANCIS AVE	8/12/2025	P3

For protection of victim privacy, the entire address on sexual assault crimes has been redacted.

A/C	Offense Statute	Address	Reported Date	Dist
C	THEFT 3D SHOPLIFTING	6500 N NEVADA ST	8/14/2025	P3
C	THEFT 3D SHOPLIFTING	9900 N NEWPORT HWY	8/15/2025	P4
C	THEFT 3D SHOPLIFTING	9600 N DIVISION ST	8/15/2025	P4
C	THEFT 3D SHOPLIFTING	9700 N NEWPORT HWY	8/16/2025	P4
C	THEFT 3D SHOPLIFTING	6600 N DIVISION ST	8/10/2025	
C	THEFT 3D SHOPLIFTING	6600 N DIVISION ST	8/10/2025	
C	THEFT 3D SHOPLIFTING	9600 N NEWPORT HWY	8/10/2025	
C	THEFT 3D SHOPLIFTING	6500 N NEVADA ST	8/11/2025	
C	THEFT 3D SHOPLIFTING	6600 N DIVISION ST	8/11/2025	
C	THEFT 3D SHOPLIFTING	6600 N DIVISION ST	8/12/2025	
C	THEFT 3D SHOPLIFTING	6600 N DIVISION ST	8/12/2025	
C	THEFT 3D SHOPLIFTING	9600 N NEWPORT HWY	8/12/2025	
C	THEFT 3D SHOPLIFTING	9600 N NEWPORT HWY	8/12/2025	
C	THEFT 3D SHOPLIFTING	9600 N NEWPORT HWY	8/12/2025	
C	THEFT 3D VEHICLE PARTS AND ACCESSORIES	N NAPA ST / E LYONS AVE	8/11/2025	P3
C	THEFT 3D VEHICLE PARTS AND ACCESSORIES	800 E MAGNESIUM RD	8/12/2025	P3
C	THEFT 3D VEHICLE PARTS AND ACCESSORIES	800 E MAGNESIUM RD	8/12/2025	P3
C	THEFT 3D VEHICLE PARTS AND ACCESSORIES	8400 N NEVADA ST	8/12/2025	
C	THEFT OF MOTOR VEHICLE	800 E MAGNESIUM RD	8/16/2025	P3
<u>SPB3WH</u>				
C	THEFT 3D ALL OTHER	1800 E EVERETT AVE	8/15/2025	P3

POLICE SUMMARY - Ending: Saturday, August 16, 2025



NE - Northeast District (P4)

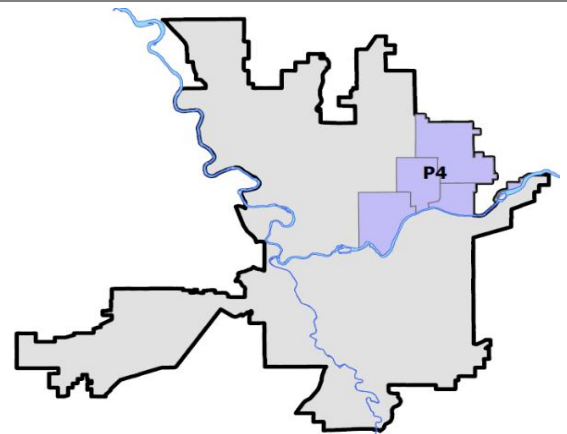
Preliminary IBR Counts

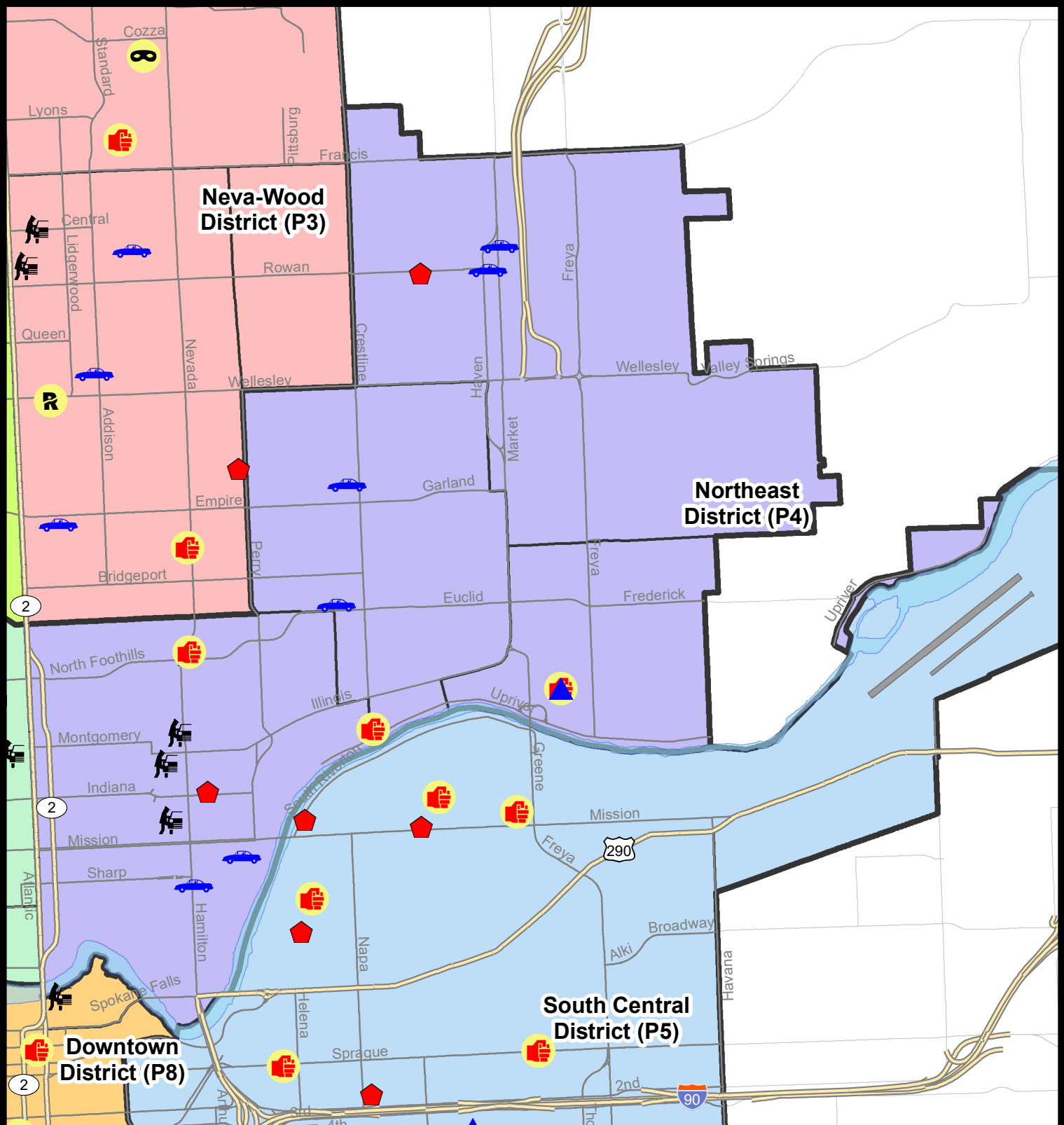
NIBRS Categories (Part 1 Selected)		7 Day Comparison			28 Day Comparison			YTD Comparison		
		Current	Prior	Percent	Current	Prior	Percent	Current	Prior	Percent
Violent	Criminal Homicide	0	0		0	0		2	3	-33.33%
	Rape	0	0		0	1	-100.00%	14	18	-22.22%
	Robbery - Commercial	0	1	-100.00%	1	0		11	14	-21.43%
	Robbery - Person	0	1	-100.00%	2	1	100.00%	10	19	-47.37%
	Aggravated Assault - Non DV	1	2	-50.00%	7	6	16.67%	55	58	-5.17%
	Aggravated Assault - DV	2	2	0.00%	6	4	50.00%	41	44	-6.82%
Violent Total:		3	6	-50.00%	16	12	33.33%	133	156	-14.74%
Property	Burglary - Residential	2	1	100.00%	8	7	14.29%	59	55	7.27%
	Burglary Garage	1	0		7	4	75.00%	21	27	-22.22%
	Burglary Commercial	0	0		0	3	-100.00%	36	53	-32.08%
	Larceny	15	20	-25.00%	75	86	-12.79%	682	712	-4.21%
	Vehicle Theft	8	1	700.00%	10	6	66.67%	73	136	-46.32%
	Arson	0	1	-100.00%	1	1	0.00%	8	12	-33.33%
Property Total:		26	23	13.04%	101	107	-5.61%	879	995	-11.66%
Preliminary Part 1 Crime Totals:		29	29	0.00%	117	119	-1.68%	1012	1151	-12.08%
Current 7 Day Period:		8/10/2025 - 8/16/2025			Prior 7 Day Period:		8/3/2025 - 8/9/2025			
Current 28 Day Period:		7/20/2025 - 8/16/2025			Prior 28 Day Period:		6/22/2025 - 7/19/2025			
Current YTD Day Period:		1/1/2025 - 8/16/2025			Prior YTD Period:		1/1/2024 - 8/16/2024			

Prepared by SPD Crime Analysis Office - Monday, August 18, 2025

NOTE: SPD moved from UCR to the NIBRS reporting standard on 10/4/16 following the transition to a new RMS System. [Numbers on CompStat reports prior to this date should not be used as a comparison to those on this report.](#) Additional info on these reporting standards can be found on the FBI website: <https://ucr.fbi.gov/nibrs-overview>

This chart represents Preliminary counts of selected crime categories from Police Case Reports. Full statistical analysis to determine the confidence level of this data has not been performed. The % change columns on the preliminary counts differ from the percentage change on the NIBRS crime report, sometimes significantly. The CompStat report is designed for operational use and includes only selected NIBRS categories and coding less complex than full NIBRS rules. Official statistics for these and other NIBRS categories can be found on WASPC & FBI websites once available.





City of Spokane
Northeast District (P4)
Selected Crime Codes
2025-08-10 to 2025-08-16
Prepared By:
Crime Analysis Unit
Spokane Police Department

Legend

Criminal Homicide	Robbery Person	Burglary Commercial
Rape	Aggravated Assault	Vehicle Prowling
Robbery Commercial	Burglary Residential	Vehicle Theft
	Burglary Garage	Arson

*Cases Represent LERMS Crime Codes
 Points may indicate multiple events
 Note: Veh Prowl is only Larceny displayed*

0 0.2 0.4 0.8 Miles

Geographic Information System

THIS IS NOT A LEGAL DOCUMENT:
 The information shown on this map is compiled from various sources and is subject to constant revision. Information shown on this map should not be used to determine the location of facilities in relationship to property lines, section lines, streets, etc.

For Additional Information on Incidents pertaining to an Area, Trend, or Pattern Contact Information Analysis

Sunday - Saturday

NE - Northeast District (P4)

8/10/2025 TO 8/16/2025



<u>A/C</u>	<u>Offense Statute</u>	<u>Address</u>	<u>Reported Date</u>	<u>Dist</u>
C	THEFT OF MOTOR VEHICLE	E QUEEN AVE / N MYRTLE ST	8/14/2025	P4
C	THEFT OF MOTOR VEHICLE	N GREENE ST / E UPRIVER DR	8/15/2025	P4
<u>SPB4BE</u>				
C	ASSAULT 2D	2100 E UPRIVER DR	8/13/2025	P4
C	THEFT 1D ALL OTHER	N HAVEN ST / E ROCKWELL AVE	8/15/2025	P4
C	THEFT 3D ALL OTHER	4100 N REGAL ST	8/13/2025	P4
C	THEFT 3D ALL OTHER	4100 N CRESTLINE ST	8/16/2025	P4
C	THEFT 3D SHOPLIFTING	3900 N MARKET ST	8/12/2025	P4
C	THEFT OF MOTOR VEHICLE	3900 N MARTIN ST	8/10/2025	P4
C	THEFT OF MOTOR VEHICLE	1900 E DALTON AVE	8/15/2025	P4
<u>SPB4HI</u>				
C	RESIDENTIAL BURGLARY	2500 E ROWAN AVE	8/13/2025	P4
C	THEFT OF MOTOR VEHICLE	5600 N MARKET ST	8/11/2025	P4
C	THEFT OF MOTOR VEHICLE	3000 E ROWAN AVE	8/15/2025	P4
<u>SPB4LO</u>				
C	ASSAULT 3D WEAPON OR NEGLIGENT INJURY	900 E NORTH FOOTHILLS DR	8/12/2025	P4
C	BURGLARY 1D FROM RESIDENCE	900 E INDIANA AVE	8/12/2025	P4
C	THEFT 2D ALL OTHER	800 E AUGUSTA AVE	8/14/2025	P4
C	THEFT 2D FROM BUILDING	0 E NORTH FOOTHILLS DR	8/14/2025	P4
C	THEFT 2D FROM MOTOR VEHICLE	700 E ERMINA AVE	8/10/2025	P4
C	THEFT 2D FROM MOTOR VEHICLE	2200 N HAMILTON ST	8/15/2025	P4
C	THEFT 2D FROM MOTOR VEHICLE	1700 N CINCINNATI ST	8/15/2025	P4
C	THEFT 2D VEHICLE PARTS AND ACCESSORIES	2900 N HOGAN ST	8/10/2025	P4
C	THEFT 3D ALL OTHER	2900 N HOGAN ST	8/10/2025	P4
C	THEFT 3D FROM BUILDING	500 E MISSION AVE	8/15/2025	P4
A	THEFT 3D FROM MOTOR VEHICLE	900 E NORTH FOOTHILLS DR	8/14/2025	P4
C	THEFT 3D VEHICLE PARTS AND ACCESSORIES	2500 N DIVISION ST	8/11/2025	P4
C	THEFT OF MOTOR VEHICLE	1200 E MISSION AVE	8/15/2025	P4
C	THEFT OF MOTOR VEHICLE	1200 N HAMILTON ST	8/15/2025	P4
<u>SPB4MI</u>				
C	ASSAULT 3D WEAPON OR NEGLIGENT INJURY	N THOR ST / E JACKSON AVE	8/14/2025	P4
C	BURGLARY 2D GARAGE	N THOR ST / E JACKSON AVE	8/14/2025	P4
C	THEFT 1D FROM BUILDING	4300 E CLEVELAND AVE	8/15/2025	P4

SPOKANE POLICE DEPARTMENT



South Precinct CHARLIE Sector

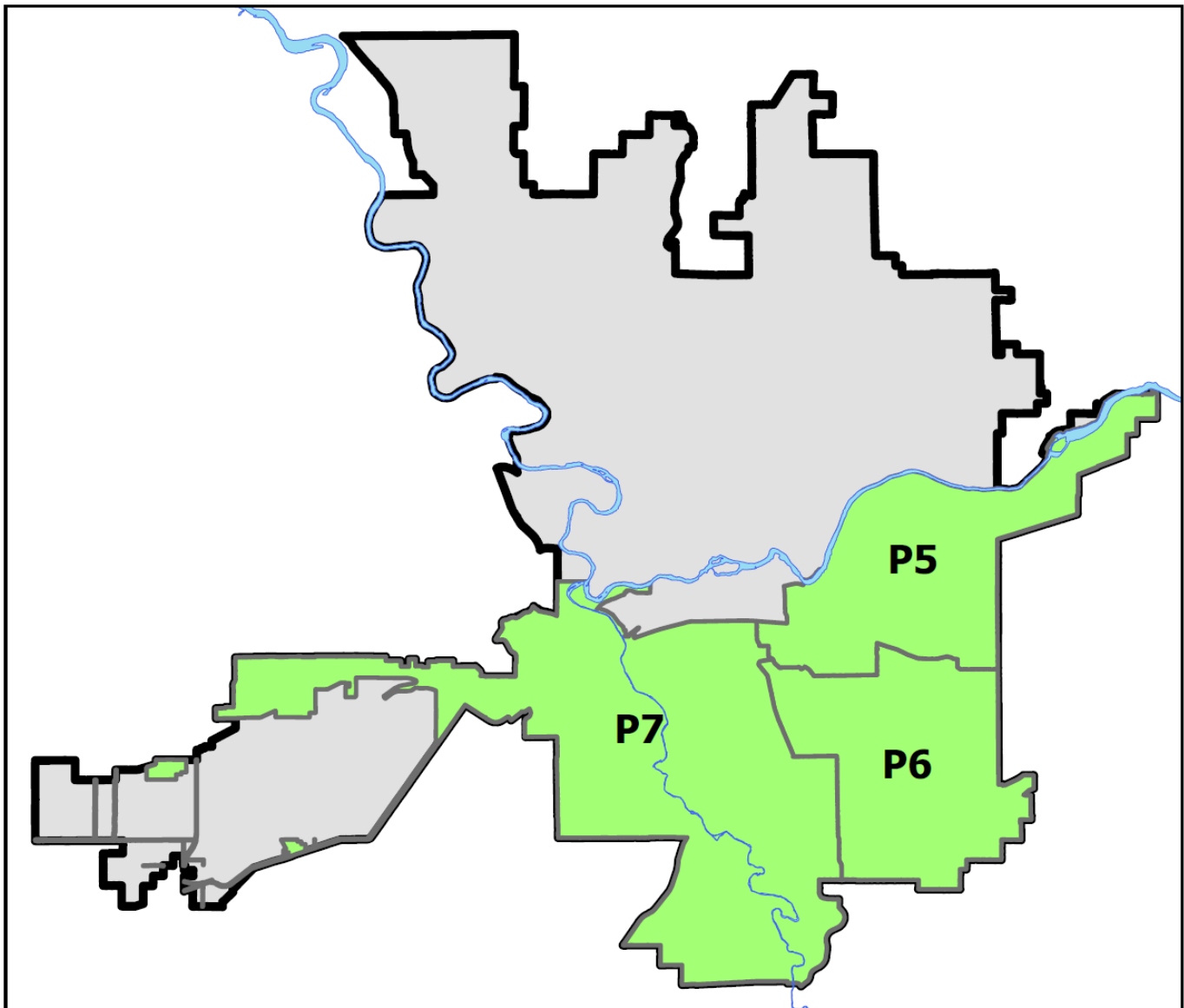
PSA Commander

Captain Jake Jensen

South Central District (P5)

Southeast District (P6)

Southwest District (P7)



POLICE SUMMARY - Ending: Saturday, August 16, 2025

SOUTH PRECINCT (P5, P6, P7) CHARLIE SECTOR



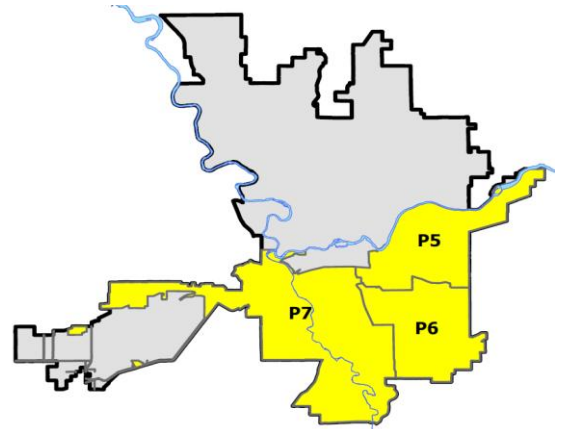
Preliminary IBR Counts

NIBRS Categories (Part 1 Selected)		7 Day Comparison			28 Day Comparison			YTD Comparison		
		Current	Prior	Percent	Current	Prior	Percent	Current	Prior	Percent
Violent	Criminal Homicide	0	0		0	0		2	3	-33.33%
	Rape	1	1	0.00%	6	5	20.00%	45	41	9.76%
	Robbery - Commercial	1	0		3	0		6	14	-57.14%
	Robbery - Person	0	0		1	3	-66.67%	21	25	-16.00%
	Aggravated Assault - Non DV	7	2	250.00%	15	13	15.38%	78	77	1.30%
	Aggravated Assault - DV	2	3	-33.33%	8	8	0.00%	69	69	0.00%
Violent Total:		11	6	83.33%	33	29	13.79%	221	229	-3.49%
Property	Burglary - Residential	8	10	-20.00%	27	17	58.82%	123	117	5.13%
	Burglary Garage	2	1	100.00%	3	6	-50.00%	56	83	-32.53%
	Burglary Commercial	0	1	-100.00%	6	6	0.00%	63	66	-4.55%
	Larceny	31	32	-3.13%	137	145	-5.52%	1141	1138	0.26%
	Vehicle Theft	2	6	-66.67%	18	18	0.00%	122	176	-30.68%
	Arson	1	3	-66.67%	5	2	150.00%	14	25	-44.00%
Property Total:		44	53	-16.98%	196	194	1.03%	1519	1605	-5.36%
Preliminary Part 1 Crime Totals:		55	59	-6.78%	229	223	2.69%	1740	1834	-5.13%
Current 7 Day Period:		8/10/2025 - 8/16/2025			Prior 7 Day Period:		8/3/2025 - 8/9/2025			
Current 28 Day Period:		7/20/2025 - 8/16/2025			Prior 28 Day Period:		6/22/2025 - 7/19/2025			
Current YTD Day Period:		1/1/2025 - 8/16/2025			Prior YTD Period:		1/1/2024 - 8/16/2024			

Prepared by SPD Crime Analysis Office - Monday, August 18, 2025

NOTE: SPD moved from UCR to the NIBRS reporting standard on 10/4/16 following the transition to a new RMS System. [Numbers on CompStat reports prior to this date should not be used as a comparison to those on this report.](#) Additional info on these reporting standards can be found on the FBI website: <https://ucr.fbi.gov/nibrs-overview>

This chart represents Preliminary counts of selected crime categories from Police Case Reports. Full statistical analysis to determine the confidence level of this data has not been performed. The % change columns on the preliminary counts differ from the percentage change on the NIBRS crime report, sometimes significantly. The CompStat report is designed for operational use and includes only selected NIBRS categories and coding less complex than full NIBRS rules. Official statistics for these and other NIBRS categories can be found on WASPC & FBI websites once available.



Note: On 1/8/23 boundary changes incorporated portions of P7 into the Downtown Precinct (SPD8BA and SPD8PV); Consequently activity in P7 will appear lower if compared to printed CompStat reports prior to 1/8/23

POLICE SUMMARY - Ending: Saturday, August 16, 2025



SE - South Central District (P5)

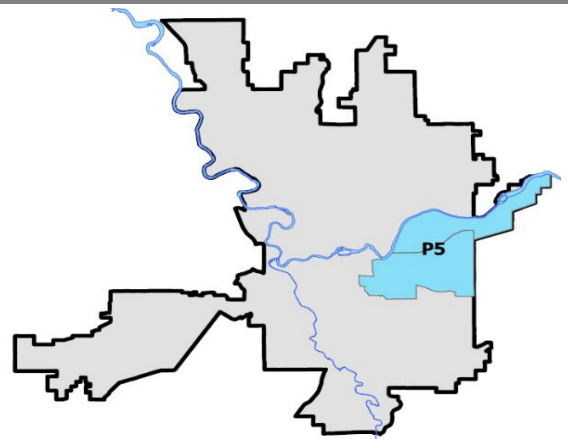
Preliminary IBR Counts

NIBRS Categories (Part 1 Selected)		7 Day Comparison			28 Day Comparison			YTD Comparison		
		Current	Prior	Percent	Current	Prior	Percent	Current	Prior	Percent
Violent	Criminal Homicide	0	0		0	0		1	0	
	Rape	1	0		2	2	0.00%	22	15	46.67%
	Robbery - Commercial	0	0		1	0		1	2	-50.00%
	Robbery - Person	0	0		0	2	-100.00%	12	10	20.00%
	Aggravated Assault - Non DV	6	2	200.00%	12	7	71.43%	44	40	10.00%
	Aggravated Assault - DV	0	0		2	5	-60.00%	32	31	3.23%
Violent Total:		7	2	250.00%	17	16	6.25%	112	98	14.29%
Property	Burglary - Residential	5	2	150.00%	11	6	83.33%	47	42	11.90%
	Burglary Garage	2	0		2	1	100.00%	15	27	-44.44%
	Burglary Commercial	0	1	-100.00%	3	4	-25.00%	30	36	-16.67%
	Larceny	14	16	-12.50%	51	66	-22.73%	471	426	10.56%
	Vehicle Theft	0	3	-100.00%	6	5	20.00%	54	57	-5.26%
	Arson	0	1	-100.00%	2	0		5	10	-50.00%
Property Total:		21	23	-8.70%	75	82	-8.54%	622	598	4.01%
Preliminary Part 1 Crime Totals:		28	25	12.00%	92	98	-6.12%	734	696	5.46%
Current 7 Day Period:		8/10/2025 - 8/16/2025			Prior 7 Day Period:		8/3/2025 - 8/9/2025			
Current 28 Day Period:		7/20/2025 - 8/16/2025			Prior 28 Day Period:		6/22/2025 - 7/19/2025			
Current YTD Period:		1/1/2025 - 8/16/2025			Prior YTD Period:		1/1/2024 - 8/16/2024			


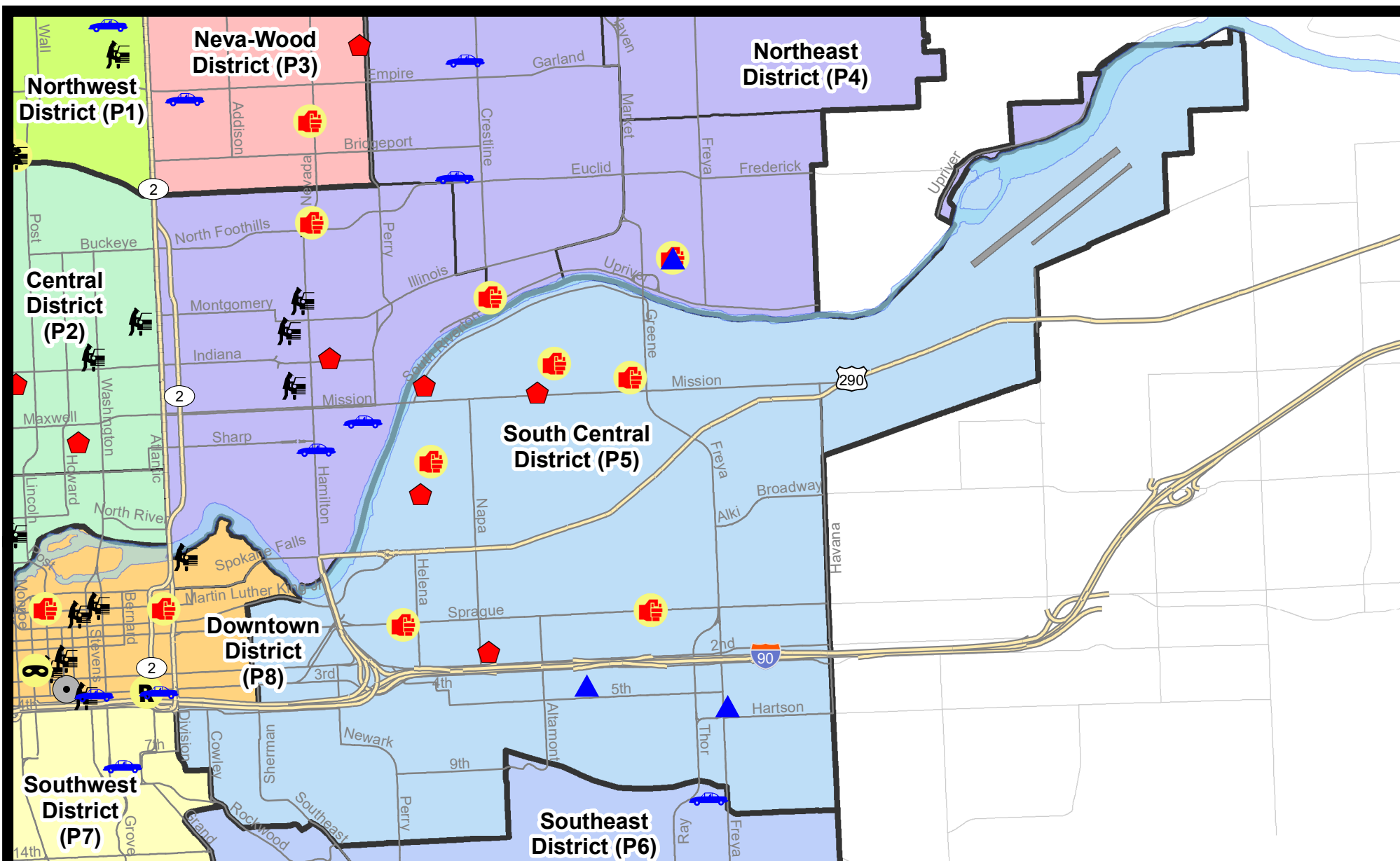
Prepared by SPD Crime Analysis Office - Monday, August 18, 2025

NOTE: SPD moved from UCR to the NIBRS reporting standard on 10/4/16 following the transition to a new RMS System. [Numbers on CompStat reports prior to this date should not be used as a comparison to those on this report.](#) Additional info on these reporting standards can be found on the FBI website: <https://ucr.fbi.gov/nibrs-overview>

This chart represents Preliminary counts of selected crime categories from Police Case Reports. Full statistical analysis to determine the confidence level of this data has not been performed. The % change columns on the preliminary counts differ from the percentage change on the NIBRS crime report, sometimes significantly. The CompStat report is designed for operational use and includes only selected NIBRS categories and coding less complex than full NIBRS rules. Official statistics for these and other NIBRS categories can be found on WASPC & FBI websites once available.



Note: On 2/10/21 a portion of the Police Block SPC5EC became part of the Downtown Precinct (SPD8EC); Consequently activity in P5 will appear lower if compared to printed CompStat reports prior to 2/10/21



City of Spokane
South Central District (P5)
Selected
Crime Types
2025-08-10 to 2025-08-16

Prepared By:
Crime Analysis Unit
Spokane Police Department

Legend

NIBRS Events



Criminal Homicide



Rape



Robbery Commercial



Robbery Person



Aggravated Assault



Burglary Residential



Burglary Garage



Burglary Commercial



Vehicle Prowling



Vehicle Theft



Arson

Cases Represent LERMS Crime Codes

Points may indicate multiple events

Note: Veh Prowl is only Larceny category displayed



For Additional Information on Incidents
 pertaining to an Area, Trend, or Pattern
 Contact Information Analysis

0 0.2 0.4 0.6 0.8 1 Miles



THIS IS NOT A LEGAL DOCUMENT:
 The information shown on this map is compiled
 from various sources and is subject to constant
 revision. Information shown on this map should
 not be used to determine the location of facilities
 in relationship to property lines, section lines,
 streets, etc.

Sunday - Saturday

SE - South Central District (P5)

8/10/2025 TO 8/16/2025



<u>A/C</u>	<u>Offense Statute</u>	<u>Address</u>	<u>Reported Date</u>	<u>Dist</u>
<u>SPC5EC</u>				
C	ASSAULT 1D	E SPRAGUE AVE / S GREENE ST	8/15/2025	P6
C	ASSAULT 2D	S GREENE ST / E SPRAGUE AVE	8/14/2025	P6
C	BURGLARY 2D GARAGE	2600 E 4TH AVE	8/11/2025	P5
C	BURGLARY 2D GARAGE	3600 E 6TH AVE	8/14/2025	P5
C	HARASSMENT FELONY WEAPON INVOLVED	1500 E SPRAGUE AVE	8/12/2025	P6
C	RAPE 1D		8/15/2025	P6
C	RESIDENTIAL BURGLARY	2000 E PACIFIC AVE	8/16/2025	P5
C	THEFT 1D ALL OTHER	4100 E SPRAGUE AVE	8/15/2025	P5
C	THEFT 2D ALL OTHER	700 E 2ND AVE	8/13/2025	P6
C	THEFT 2D ALL OTHER	2100 E 6TH AVE	8/13/2025	P6
C	THEFT 2D ALL OTHER	0 S MADELIA ST	8/15/2025	P5
C	THEFT 3D ALL OTHER	200 E ROCKWOOD BLVD	8/12/2025	P5
C	THEFT 3D ALL OTHER	4100 E PACIFIC AVE	8/13/2025	P5
C	THEFT 3D ALL OTHER	4100 E PACIFIC AVE	8/13/2025	P6
C	THEFT 3D ALL OTHER	2700 E HARTSON AVE	8/14/2025	P5
C	THEFT 3D ALL OTHER	0 S CRESTLINE ST	8/14/2025	P5
C	THEFT 3D ALL OTHER	0 S CRESTLINE ST	8/15/2025	P5
C	THEFT 3D ALL OTHER	E 5TH AVE / S RAY ST	8/11/2025	
C	THEFT 3D SHOPLIFTING	400 S THOR ST	8/10/2025	P5
C	THEFT 3D SHOPLIFTING	400 S THOR ST	8/11/2025	P5
<u>SPC5GP</u>				
C	ASSAULT 2D	1700 N SMITH ST	8/10/2025	P7
C	ASSAULT 2D	E AUGUSTA AVE / N FISKE ST	8/14/2025	P1
C	ASSAULT 3D WEAPON OR NEGLIGENT INJURY	1700 E DESMET AVE	8/16/2025	P6
C	IBR Purposes Only - Burglary/Breaking & Entering	1700 N SMITH ST	8/10/2025	P7
C	RESIDENTIAL BURGLARY	1600 E MALLON AVE	8/13/2025	P5
C	RESIDENTIAL BURGLARY	2400 E MISSION AVE	8/14/2025	P6
C	RESIDENTIAL BURGLARY	1600 E SOUTH RIVERTON AVE	8/16/2025	P6
C	THEFT 3D VEHICLE PARTS AND ACCESSORIES	1500 E MALLON AVE	8/12/2025	P5

POLICE SUMMARY - Ending: Saturday, August 16, 2025



SE - Southeast District (P6)

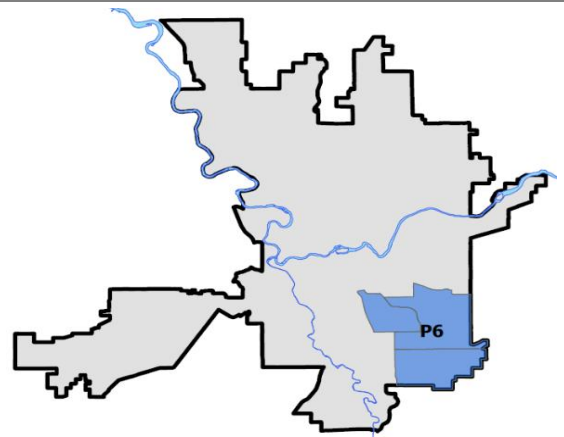
Preliminary IBR Counts

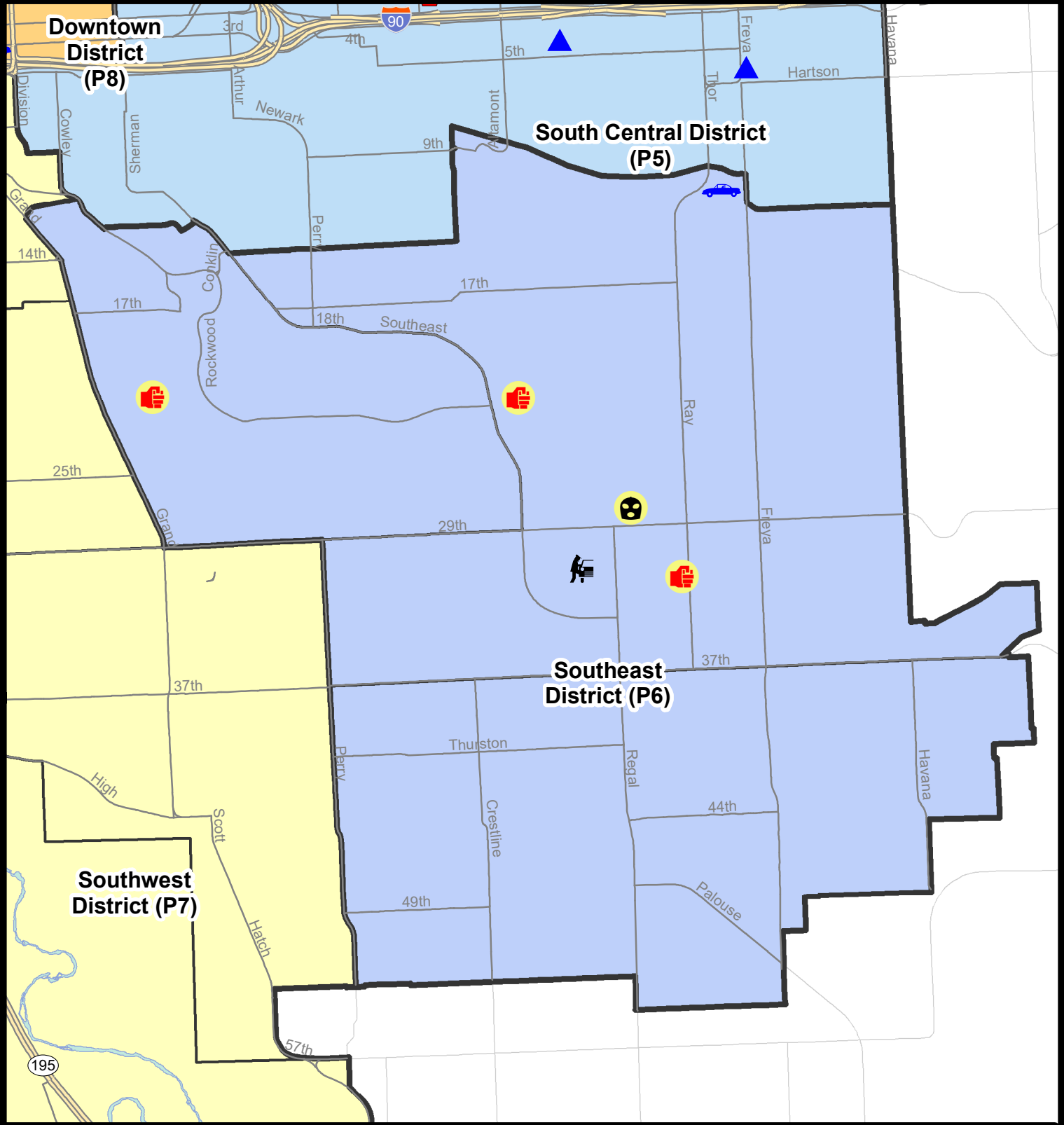
NIBRS Categories (Part 1 Selected)		7 Day Comparison			28 Day Comparison			YTD Comparison		
		Current	Prior	Percent	Current	Prior	Percent	Current	Prior	Percent
Violent	Criminal Homicide	0	0		0	0		1	1	0.00%
	Rape	0	0		1	2	-50.00%	7	7	0.00%
	Robbery - Commercial	1	0		2	0		4	11	-63.64%
	Robbery - Person	0	0		1	0		3	6	-50.00%
	Aggravated Assault - Non DV	1	0		2	5	-60.00%	12	13	-7.69%
	Aggravated Assault - DV	2	3	-33.33%	6	1	500.00%	17	18	-5.56%
Violent Total:		4	3	33.33%	12	8	50.00%	44	56	-21.43%
Property	Burglary - Residential	0	2	-100.00%	4	3	33.33%	30	31	-3.23%
	Burglary Garage	0	1	-100.00%	1	2	-50.00%	20	20	0.00%
	Burglary Commercial	0	0		1	1	0.00%	12	14	-14.29%
	Larceny	10	5	100.00%	43	28	53.57%	285	285	0.00%
	Vehicle Theft	1	1	0.00%	7	4	75.00%	21	56	-62.50%
	Arson	0	0		0	0		2	9	-77.78%
Property Total:		11	9	22.22%	56	38	47.37%	370	415	-10.84%
Preliminary Part 1 Crime Totals:		15	12	25.00%	68	46	47.83%	414	471	-12.10%
Current 7 Day Period:		8/10/2025 - 8/16/2025			Prior 7 Day Period:		8/3/2025 - 8/9/2025			
Current 28 Day Period:		7/20/2025 - 8/16/2025			Prior 28 Day Period:		6/22/2025 - 7/19/2025			
Current YTD Period:		1/1/2025 - 8/16/2025			Prior YTD Period:		1/1/2024 - 8/16/2024			

Prepared by SPD Crime Analysis Office - Monday, August 18, 2025

NOTE: SPD moved from UCR to the NIBRS reporting standard on 10/4/16 following the transition to a new RMS System. [Numbers on CompStat reports prior to this date should not be used as a comparison to those on this report.](#) Additional info on these reporting standards can be found on the FBI website: <https://ucr.fbi.gov/nibrs-overview>

This chart represents Preliminary counts of selected crime categories from Police Case Reports. Full statistical analysis to determine the confidence level of this data has not been performed. The % change columns on the preliminary counts differ from the percentage change on the NIBRS crime report, sometimes significantly. The CompStat report is designed for operational use and includes only selected NIBRS categories and coding less complex than full NIBRS rules. Official statistics for these and other NIBRS categories can be found on WASPC & FBI websites once available.





City of Spokane
Southeast District (P6)
Selected Crime Codes
2025-08-10 to 2025-08-16
 Prepared By:
 Crime Analysis Unit
 Spokane Police Department

Legend

NIBRS Events

Criminal Homicide	Robbery Person	Burglary Commercial
Rape	Aggravated Assault	Vehicle Prowling
Robbery Commercial	Burglary Residential	Vehicle Theft
	Burglary Garage	Arson

*Cases Represent LERMS Crime Codes
 Points may indicate multiple events
 Note: Veh Prowl is only Larceny displayed*

For Additional Information on Incidents pertaining to an Area, Trend, or Pattern Contact Information Analysis

0 0.15 0.3 0.6 Miles

THIS IS NOT A LEGAL DOCUMENT:
 The information shown on this map is compiled from various sources and is subject to constant revision. Information shown on this map should not be used to determine the location of facilities in relationship to property lines, section lines, streets, etc.

Sunday - Saturday

SE - Southeast District (P6)

8/10/2025 TO 8/16/2025



<u>A/C</u>	<u>Offense Statute</u>	<u>Address</u>	<u>Reported Date</u>	<u>Dist</u>
<u>SPC6LH</u>				
C	ASSAULT 2D	2200 S SOUTHEAST BLVD	8/12/2025	P6
C	ASSAULT 2D	3100 E 32ND AVE	8/15/2025	P6
C	ROBBERY 2D COMMERCIAL	2900 E 29TH AVE	8/16/2025	P6
C	THEFT 2D ALL OTHER	3200 S SOUTHEAST BLVD	8/12/2025	P6
C	THEFT 2D ALL OTHER	2600 E 29TH AVE	8/13/2025	P6
C	THEFT 2D ALL OTHER	2900 E 29TH AVE	8/13/2025	P6
C	THEFT 3D ALL OTHER	3300 S SOUTHEAST BLVD	8/12/2025	
C	THEFT 3D FROM MOTOR VEHICLE	2700 E 31ST AVE	8/10/2025	P6
C	THEFT 3D SHOPLIFTING	2500 E 29TH AVE	8/14/2025	P6
C	THEFT 3D SHOPLIFTING	2500 E 29TH AVE	8/16/2025	P6
C	THEFT OF MOTOR VEHICLE	3400 E 12TH AVE	8/12/2025	P6
<u>SPC6RW</u>				
C	ASSAULT 2D	600 E 21ST AVE	8/16/2025	P6
<u>SPC6SG</u>				
C	MAIL THEFT	3200 E 44TH AVE	8/10/2025	P6
C	MAIL THEFT	5000 S REGAL ST	8/10/2025	P6
C	THEFT 2D ALL OTHER	4500 S REGAL ST	8/14/2025	P6

POLICE SUMMARY - Ending: Saturday, August 16, 2025



SW - Southwest District (P7)

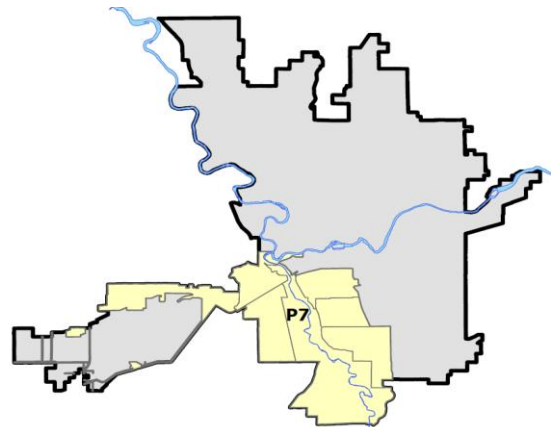
Preliminary IBR Counts

NIBRS Categories (Part 1 Selected)		7 Day Comparison			28 Day Comparison			YTD Comparison		
		Current	Prior	Percent	Current	Prior	Percent	Current	Prior	Percent
Violent	Criminal Homicide	0	0		0	0		0	2	-100.00%
	Rape	0	1	-100.00%	3	1	200.00%	16	19	-15.79%
	Robbery - Commercial	0	0		0	0		1	1	0.00%
	Robbery - Person	0	0		0	1	-100.00%	6	9	-33.33%
	Aggravated Assault - Non DV	0	0		1	1	0.00%	22	24	-8.33%
	Aggravated Assault - DV	0	0		0	2	-100.00%	20	20	0.00%
Violent Total:		0	1	-100.00%	4	5	-20.00%	65	75	-13.33%
Property	Burglary - Residential	3	6	-50.00%	12	8	50.00%	46	44	4.55%
	Burglary Garage	0	0		0	3	-100.00%	21	36	-41.67%
	Burglary Commercial	0	0		2	1	100.00%	21	16	31.25%
	Larceny	7	11	-36.36%	43	51	-15.69%	385	427	-9.84%
	Vehicle Theft	1	2	-50.00%	5	9	-44.44%	47	63	-25.40%
	Arson	1	2	-50.00%	3	2	50.00%	7	6	16.67%
Property Total:		12	21	-42.86%	65	74	-12.16%	527	592	-10.98%
Preliminary Part 1 Crime Totals:		12	22	-45.45%	69	79	-12.66%	592	667	-11.24%
Current 7 Day Period:		8/10/2025 - 8/16/2025			Prior 7 Day Period:		8/3/2025 - 8/9/2025			
Current 28 Day Period:		7/20/2025 - 8/16/2025			Prior 28 Day Period:		6/22/2025 - 7/19/2025			
Current YTD Period:		1/1/2025 - 8/16/2025			Prior YTD Period:		1/1/2024 - 8/16/2024			

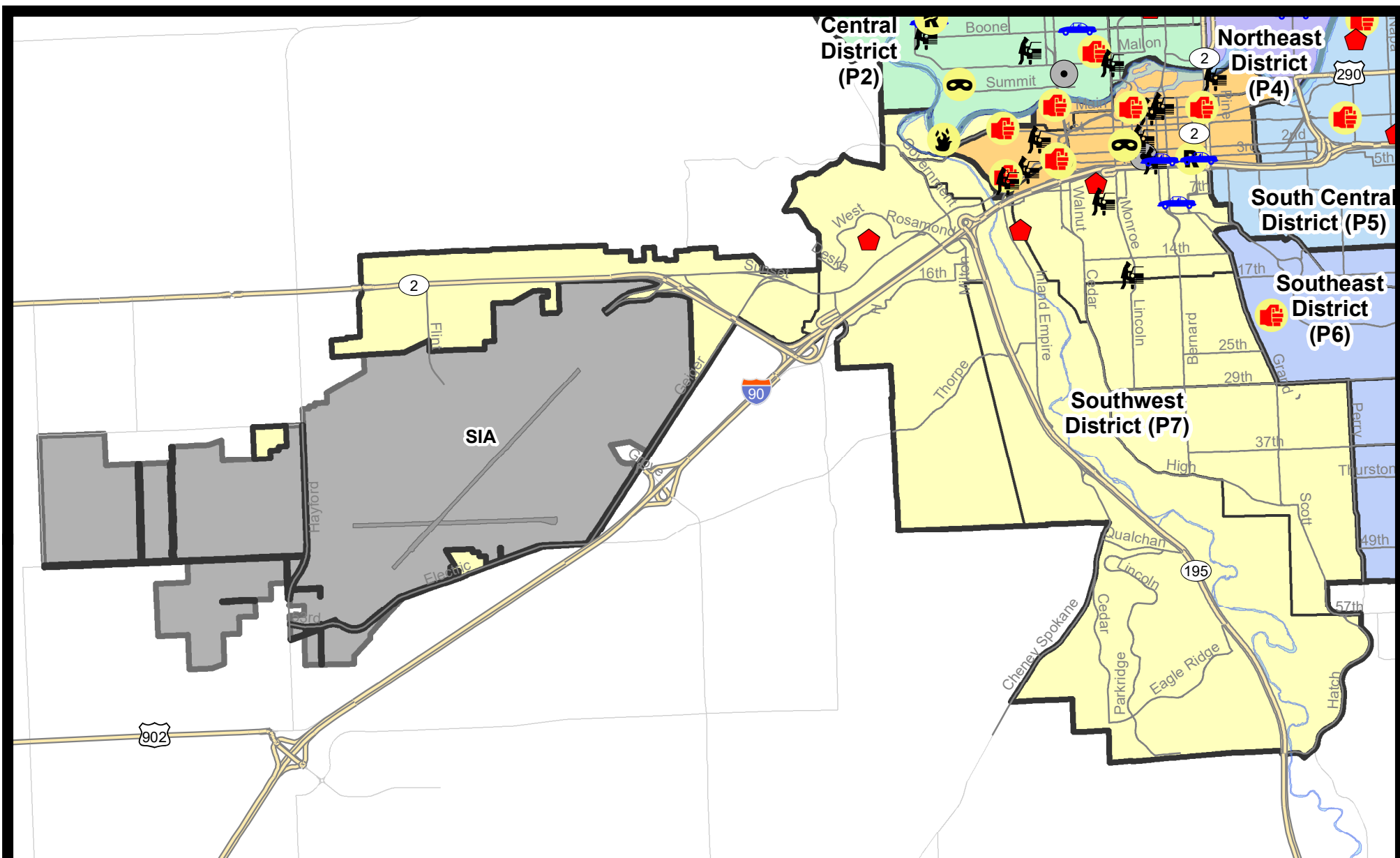
Prepared by SPD Crime Analysis Office - Monday, August 18, 2025

NOTE: SPD moved from UCR to the NIBRS reporting standard on 10/4/16 following the transition to a new RMS System. [Numbers on CompStat reports prior to this date should not be used as a comparison to those on this report.](#) Additional info on these reporting standards can be found on the FBI website: <https://ucr.fbi.gov/nibrs-overview>

This chart represents Preliminary counts of selected crime categories from Police Case Reports. Full statistical analysis to determine the confidence level of this data has not been performed. The % change columns on the preliminary counts differ from the percentage change on the NIBRS crime report, sometimes significantly. The CompStat report is designed for operational use and includes only selected NIBRS categories and coding less complex than full NIBRS rules. Official statistics for these and other NIBRS categories can be found on WASPC & FBI websites once available.



Note: On 1/8/23 boundary changes were implemented that incorporated portions of P7 into the Downtown DAVID Sector (SPD8BA SPD8PV); Consequently activity in P7 will appear lower if compared to printed CompStat reports prior to 1/8/23


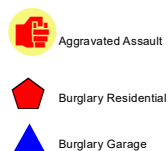



City of Spokane
Southwest District (P7)
Selected
Crime Types
2025-08-10 to 2025-08-16

Prepared By:
Crime Analysis Unit
Spokane Police Department

Legend

NIBRS Events



Cases Represent LERMS Crime Codes
 Points may indicate multiple events
 Note: Veh Prowl is only Larceny category displayed



For Additional Information on Incidents
 pertaining to an Area, Trend, or Pattern
 Contact Information Analysis

0 0.2 0.4 0.6 0.8 1 1.2 1.4 1.6 Miles



THIS IS NOT A LEGAL DOCUMENT:
 The information shown on this map is compiled
 from various sources and is subject to constant
 revision. Information shown on this map should
 not be used to determine the location of facilities
 in relationship to property lines, section lines,
 streets, etc.



Sunday - Saturday

SE - Southwest District (P7)

8/10/2025 TO 8/16/2025



<u>A/C</u>	<u>Offense Statute</u>	<u>Address</u>	<u>Reported Date</u>	<u>Dist</u>
<u>SPC7CH</u>				
A	RESIDENTIAL BURGLARY	1200 W 5TH AVE	8/10/2025	P7
C	RESIDENTIAL BURGLARY	2000 W 10TH AVE	8/12/2025	P8
C	THEFT 2D FROM BUILDING	100 W 8TH AVE	8/16/2025	P7
C	THEFT 2D FROM MOTOR VEHICLE	1100 W 7TH AVE	8/10/2025	P7
C	THEFT 3D ALL OTHER	1600 W 7TH AVE	8/12/2025	P7
C	THEFT 3D FROM MOTOR VEHICLE	900 W 16TH AVE	8/16/2025	P7
C	THEFT OF MOTOR VEHICLE	300 W 8TH AVE	8/16/2025	P7
<u>SPC7CS</u>				
C	THEFT 3D ALL OTHER	500 E 29TH AVE	8/12/2025	P7
<u>SPC7PV</u>				
C	ARSON 2D	2800 W CLARKE AVE	8/10/2025	P7
<u>SPC7WH</u>				
C	RESIDENTIAL BURGLARY	1000 S PEPPER TREE LN	8/13/2025	P7
C	THEFT 2D ALL OTHER	1400 S ASSEMBLY RD	8/12/2025	
<u>SPC7WP</u>				
C	THEFT 3D SHOPLIFTING	9600 W US 2 HWY	8/11/2025	

SPOKANE POLICE DEPARTMENT

Downtown Precinct

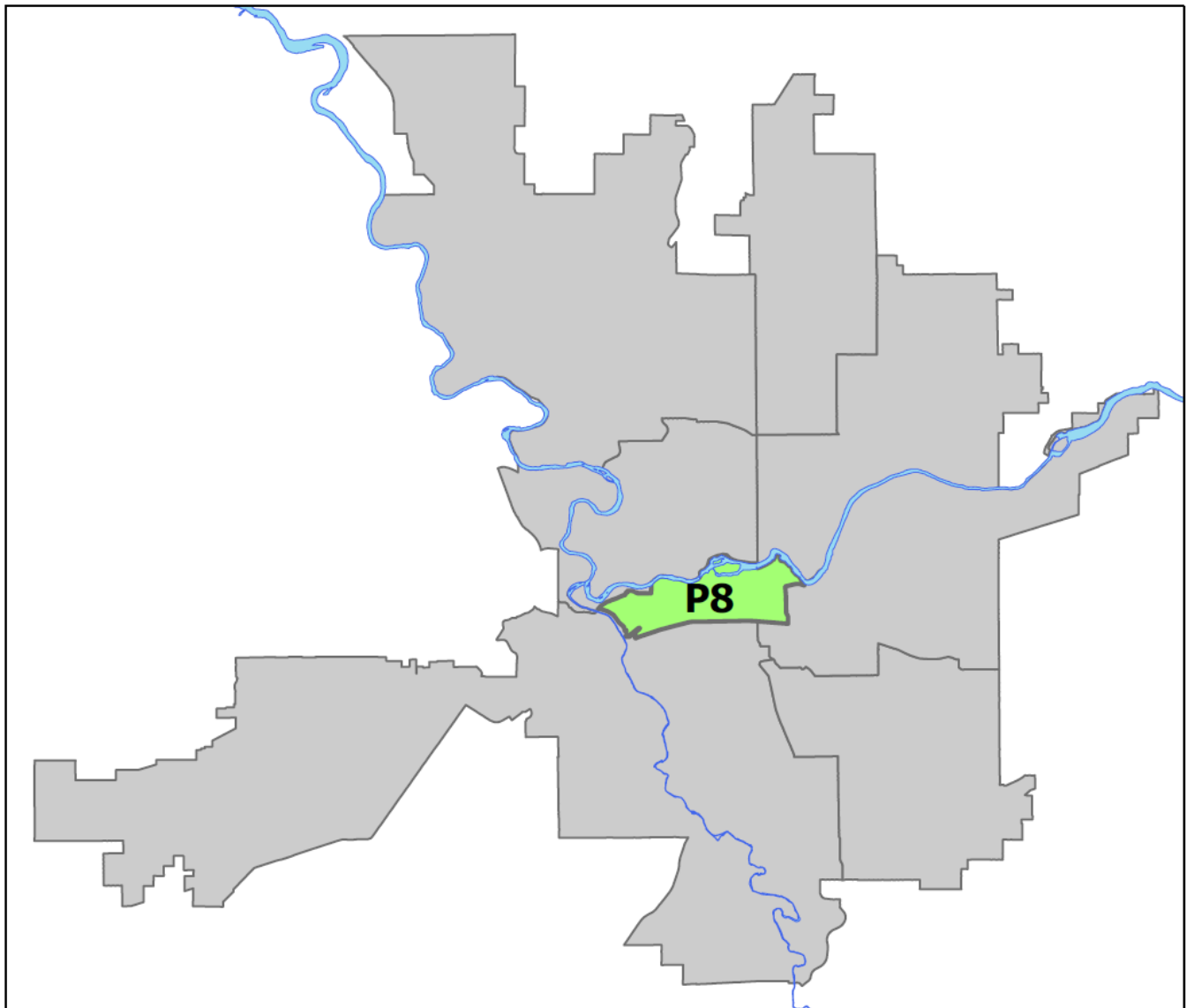
DAVID Sector



PSA Commander

Captain Kurtis Reese

Downtown District (P8)



POLICE SUMMARY - Ending: Saturday, August 16, 2025

DOWNTOWN PRECINCT (P8) DAVID SECTOR



Preliminary IBR Counts

NIBRS Categories (Part 1 Selected)		7 Day Comparison			28 Day Comparison			YTD Comparison		
		Current	Prior	Percent	Current	Prior	Percent	Current	Prior	Percent
Violent	Criminal Homicide	0	1	-100.00%	1	0		1	0	
	Rape	2	1	100.00%	5	1	400.00%	20	22	-9.09%
	Robbery - Commercial	0	0		0	0		2	7	-71.43%
	Robbery - Person	2	1	100.00%	7	9	-22.22%	54	59	-8.47%
	Aggravated Assault - Non DV	6	5	20.00%	17	10	70.00%	95	95	0.00%
	Aggravated Assault - DV	0	0		0	1	-100.00%	18	19	-5.26%
Violent Total:		10	8	25.00%	30	21	42.86%	190	202	-5.94%
Property	Burglary - Residential	0	3	-100.00%	3	7	-57.14%	30	26	15.38%
	Burglary Garage	0	0		0	3	-100.00%	3	2	50.00%
	Burglary Commercial	1	1	0.00%	3	5	-40.00%	31	48	-35.42%
	Larceny	25	20	25.00%	97	90	7.78%	690	760	-9.21%
	Vehicle Theft	2	3	-33.33%	9	13	-30.77%	64	102	-37.25%
	Arson	0	0		3	2	50.00%	12	16	-25.00%
Property Total:		28	27	3.70%	115	120	-4.17%	830	954	-13.00%
Preliminary Part 1 Crime Totals:		38	35	8.57%	145	141	2.84%	1020	1156	-11.76%
Current 7 Day Period:		8/10/2025 - 8/16/2025			Prior 7 Day Period:		8/3/2025 - 8/9/2025			
Current 28 Day Period:		7/20/2025 - 8/16/2025			Prior 28 Day Period:		6/22/2025 - 7/19/2025			
Current YTD Day Period:		1/1/2025 - 8/16/2025			Prior YTD Period:		1/1/2024 - 8/16/2024			

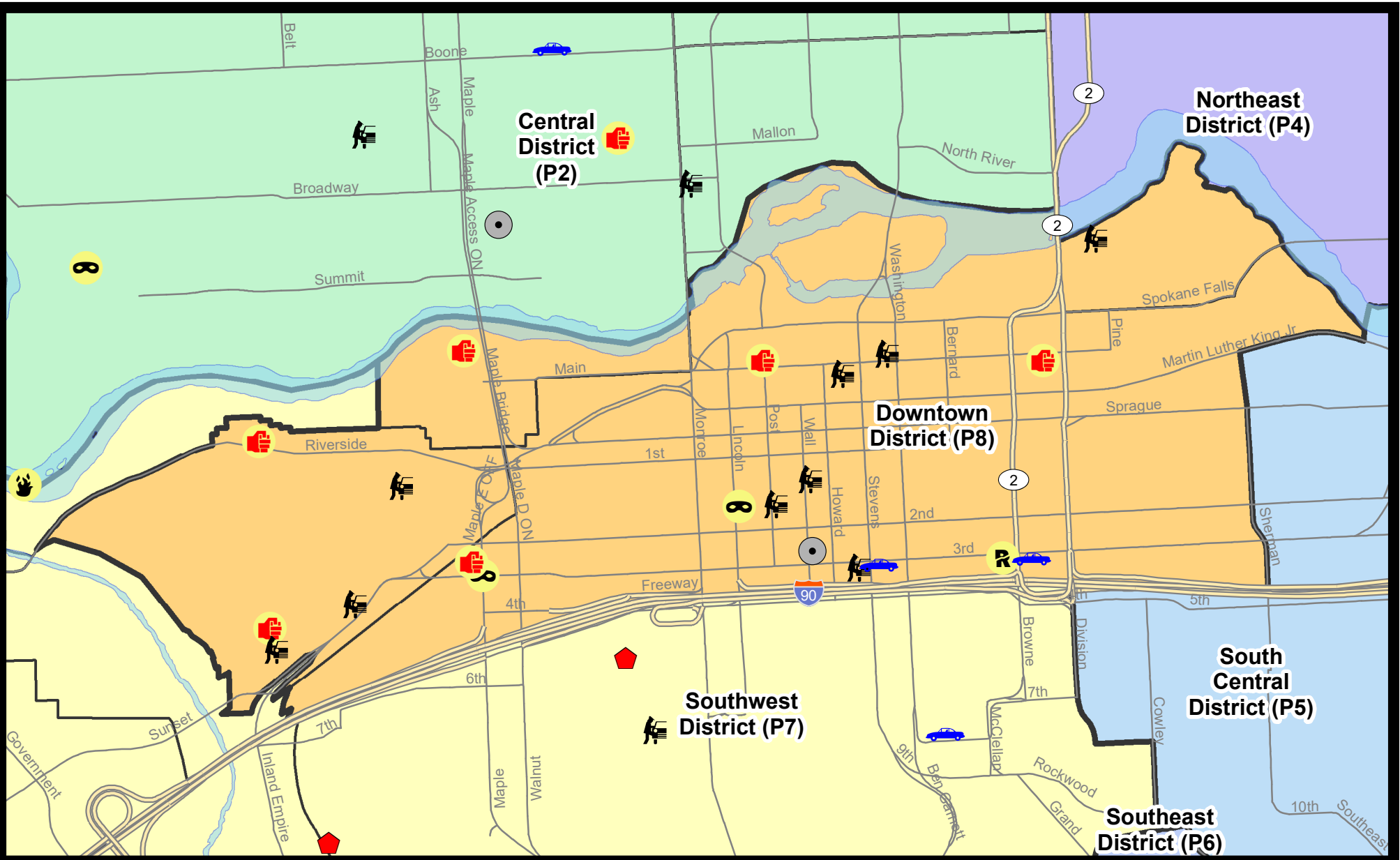
Prepared by SPD Crime Analysis Office - Monday, August 18, 2025

NOTE: SPD moved from UCR to the NIBRS reporting standard on 10/4/16 following the transition to a new RMS System. [Numbers on CompStat reports prior to this date should not be used as a comparison to those on this report.](#) Additional info on these reporting standards can be found on the FBI website: <https://ucr.fbi.gov/nibrs-overview>

This chart represents Preliminary counts of selected crime categories from Police Case Reports. Full statistical analysis to determine the confidence level of this data has not been performed. The % change columns on the preliminary counts differ from the percentage change on the NIBRS crime report, sometimes significantly. The CompStat report is designed for operational use and includes only selected NIBRS categories and coding less complex than full NIBRS rules. Official statistics for these and other NIBRS categories can be found on WASPC & FBI websites once available.



Note: On 1/8/23 boundary changes incorporated portions of P7 into the Downtown Precinct (SPD8BA and SPD8PV); Consequently activity in P8 will appear higher if compared to printed CompStat reports prior to 1/8/23



City of Spokane
Downtown District (P8)
Selected
Crime Types
2025-08-10 to 2025-08-16
Prepared By:
Crime Analysis Unit
Spokane Police Department

Legend

NIBRS Events

- | | | | |
|-------------------|--------------------|----------------------|---------------------|
| Criminal Homicide | Robbery Commercial | Aggravated Assault | Burglary Commercial |
| Rape | Robbery Person | Burglary Residential | Vehicle Prowling |
| | | Burglary Garage | Vehicle Theft |
| | | | Arson |

Cases Represent LERMS Crime Codes
Points may indicate multiple events
Note: Veh Prowl is only Larceny category displayed



For Additional Information on Incidents
pertaining to an Area, Trend, or Pattern
Contact Information Analysis

0 0.2 0.4 Miles



THIS IS NOT A LEGAL DOCUMENT:
The information shown on this map is compiled
from various sources and is subject to constant
revision. Information shown on this map should
not be used to determine the location of facilities
in relationship to property lines, section lines,
streets, etc.



Sunday - Saturday

SW - Downtown District (P8)

8/10/2025 TO 8/16/2025



<u>A/C</u>	<u>Offense Statute</u>	<u>Address</u>	<u>Reported Date</u>	<u>Dist</u>
C	RAPE 3D		8/12/2025	P8
<u>SPD8BA</u>				
C	ASSAULT 2D	2100 W RIVERSIDE AVE	8/16/2025	P8
C	ASSAULT 3D WEAPON OR NEGLIGENT INJURY	2100 W 4TH AVE	8/13/2025	P8
C	THEFT 2D FROM BUILDING	1800 W 3RD AVE	8/11/2025	P8
C	THEFT 2D FROM MOTOR VEHICLE	100 S OAK ST	8/10/2025	P8
C	THEFT 2D FROM MOTOR VEHICLE	2100 W 5TH AVE	8/11/2025	P8
C	THEFT 3D FROM MOTOR VEHICLE	1900 W SUNSET BLVD	8/16/2025	P8
<u>SPD8EC</u>				
C	THEFT 3D FROM BUILDING	200 E 2ND AVE	8/15/2025	P8
<u>SPD8PV</u>				
C	ASSAULT 2D	1600 W WATER AVE	8/12/2025	P4
<u>SPD8RS</u>				
C	ASSAULT 2D	1600 W 3RD AVE	8/10/2025	P8
C	ASSAULT 2D	800 W MAIN AVE	8/11/2025	P8
C	ASSAULT 2D	0 W MAIN AVE	8/13/2025	P8
C	BURGLARY 2D COMMERCIAL	200 S WALL ST	8/14/2025	P8
C	RAPE 3D		8/14/2025	P8
C	ROBBERY 1D PERSON	100 S LINCOLN ST	8/11/2025	P8
C	ROBBERY 1D PERSON	S MAPLE ST / W 3RD AVE	8/15/2025	P8
C	THEFT 2D ALL OTHER	200 W 1ST AVE	8/11/2025	P8
C	THEFT 2D ALL OTHER	800 W 3RD AVE	8/13/2025	P8
C	THEFT 2D ALL OTHER	500 N HOWARD ST	8/15/2025	P8
C	THEFT 2D FROM BUILDING	600 W MAIN AVE	8/11/2025	P8
C	THEFT 2D FROM BUILDING	0 S POST ST	8/14/2025	P8
C	THEFT 2D FROM MOTOR VEHICLE	400 N RIVERPOINT BLVD	8/11/2025	P8
C	THEFT 2D FROM MOTOR VEHICLE	100 S WALL ST	8/14/2025	P8
C	THEFT 2D FROM MOTOR VEHICLE	500 W MAIN AVE	8/15/2025	P8
C	THEFT 3D ALL OTHER	W 1ST AVE / S CEDAR ST	8/10/2025	P1
C	THEFT 3D ALL OTHER	500 N HOWARD ST	8/13/2025	P8
C	THEFT 3D ALL OTHER	400 N RIVERPOINT BLVD	8/14/2025	P8
C	THEFT 3D ALL OTHER	500 W SPRAGUE AVE	8/16/2025	P8
C	THEFT 3D FROM BUILDING	500 W SPRAGUE AVE	8/11/2025	P8
C	THEFT 3D FROM MOTOR VEHICLE	500 W 3RD AVE	8/12/2025	P8
C	THEFT 3D FROM MOTOR VEHICLE	400 W MAIN AVE	8/14/2025	P8
C	THEFT 3D FROM MOTOR VEHICLE	100 S POST ST	8/13/2025	P8
C	THEFT 3D SHOPLIFTING	600 W MAIN AVE	8/12/2025	P8

For protection of victim privacy, the entire address on sexual assault crimes has been redacted.

A/C	Offense Statute	Address	Reported Date	Dist
C	THEFT 3D SHOPLIFTING	600 W MAIN AVE	8/16/2025	P8
C	THEFT 3D SHOPLIFTING	600 W MAIN AVE	8/13/2025	
C	THEFT 3D SHOPLIFTING	600 W MAIN AVE	8/13/2025	
C	THEFT OF MOTOR VEHICLE	400 W 3RD AVE	8/11/2025	P8
C	THEFT OF MOTOR VEHICLE	0 W 3RD AVE	8/14/2025	P8

POLICE SUMMARY - Ending: Saturday, August 16, 2025



Other Jurisdiction or Unk District

Preliminary IBR Counts

NIBRS Categories (Part 1 Selected)		7 Day Comparison			28 Day Comparison			YTD Comparison		
		Current	Prior	Percent	Current	Prior	Percent	Current	Prior	Percent
Violent	Criminal Homicide	0	0		0	0		0	0	
	Rape	0	0		0	0		1	0	
	Robbery - Commercial	0	0		0	0		0	0	
	Robbery - Person	0	0		0	0		0	1	-100.00%
	Aggravated Assault - Non DV	0	0		0	0		4	2	100.00%
	Aggravated Assault - DV	0	0		0	0		3	0	
Violent Total:		0	0		0	0		8	3	166.67%
Property	Burglary - Residential	0	0		0	0		0	0	
	Burglary Garage	0	0		0	0		0	1	-100.00%
	Burglary Commercial	0	0		0	0		1	0	
	Larceny	0	0		1	1	0.00%	11	9	22.22%
	Vehicle Theft	0	0		0	0		1	4	-75.00%
	Arson	0	0		0	0		0	0	
Property Total:		0	0		1	1	0.00%	13	14	-7.14%
Preliminary Part 1 Crime Totals:		0	0		1	1	0.00%	21	17	23.53%
Current 7 Day Period:		8/10/2025 - 8/16/2025			Prior 7 Day Period:		8/3/2025 - 8/9/2025			
Current 28 Day Period:		7/20/2025 - 8/16/2025			Prior 28 Day Period:		6/22/2025 - 7/19/2025			
Current YTD Day Period:		1/1/2025 - 8/16/2025			Prior YTD Period:		1/1/2024 - 8/16/2024			

Prepared by SPD Crime Analysis Office - Monday, August 18, 2025

NOTE: SPD moved from UCR to the NIBRS reporting standard on 10/4/16 following the transition to a new RMS System. [Numbers on CompStat reports prior to this date should not be used as a comparison to those on this report.](#) Additional info on these reporting standards can be found on the FBI website: <https://ucr.fbi.gov/nibrs-overview>

This chart represents Preliminary counts of selected crime categories from Police Case Reports. Full statistical analysis to determine the confidence level of this data has not been performed. The % change columns on the preliminary counts differ from the percentage change on the NIBRS crime report, sometimes significantly. The CompStat report is designed for operational use and includes only selected NIBRS categories and coding less complex than full NIBRS rules. Official statistics for these and other NIBRS categories can be found on WASPC & FBI websites once available.

Sunday - Saturday

8/10/2025 TO 8/16/2025

Other Jurisdiction/Unk District



<u>A/C</u>	<u>Offense Statute</u>	<u>Address</u>	<u>Reported Date</u>	<u>Dist</u>
#Type!				#Typ