

SPOKANE POLICE DEPARTMENT

PRELIMINARY CITYWIDE **IBR** CRIME REPORT



Preliminary IBR Counts

CHIEF OF POLICE

Kevin Hall

Period Ending: Saturday, August 9, 2025

NIBRS Categories (Part 1 Selected)		7 Day Comparison			28 Day Comparison			YTD Comparison		
		Current	Prior	Percent	Current	Prior	Percent	Current	Prior	Percent
Violent	Criminal Homicide	1	0		1	0		5	11	-54.55%
	Rape	2	3	-33.33%	14	16	-12.50%	127	135	-5.93%
	Robbery - Commercial	3	1	200.00%	9	7	28.57%	48	61	-21.31%
	Robbery - Person	3	6	-50.00%	15	16	-6.25%	117	148	-20.95%
	Aggravated Assault - Non DV	14	20	-30.00%	53	41	29.27%	331	346	-4.34%
	Aggravated Assault - DV	6	6	0.00%	21	31	-32.26%	205	234	-12.39%
	Violent Total:	29	36	-19.44%	113	111	1.80%	833	935	-10.91%
Property	Burglary - Residential	20	7	185.71%	53	44	20.45%	326	364	-10.44%
	Burglary Garage	3	4	-25.00%	16	24	-33.33%	149	229	-34.93%
	Burglary Commercial	6	5	20.00%	22	23	-4.35%	246	284	-13.38%
	Larceny	124	146	-15.07%	602	615	-2.11%	4780	5047	-5.29%
	Vehicle Theft	16	11	45.45%	60	60	0.00%	442	771	-42.67%
	Arson	5	2	150.00%	13	7	85.71%	49	76	-35.53%
	Property Total:	174	175	-0.57%	766	773	-0.91%	5992	6771	-11.50%
Preliminary Part 1 Crime Totals:		203	211	-3.79%	879	884	-0.57%	6825	7706	-11.43%
Current 7 Day Period:		8/3/2025 - 8/9/2025			Prior 7 Day Period:		7/27/2025 - 8/2/2025			
Current 28 Day Period:		7/13/2025 - 8/9/2025			Prior 28 Day Period:		6/15/2025 - 7/12/2025			
Current YTD Day Period:		1/1/2025 - 8/9/2025			Prior YTD Period:		1/1/2024 - 8/9/2024			

Prepared by SPD Crime Analysis Office - Monday, August 11, 2025

NOTE: SPD moved from UCR to the NIBRS reporting standard on 10/4/16 following the transition to a new RMS System. [Numbers on CompStat reports prior to this date should not be used as a comparison to those on this report.](#) Additional info on these reporting standards can be found on the FBI website: <https://ucr.fbi.gov/nibrs-overview>

This chart represents Preliminary counts of selected crime categories from Police Case Reports. Full statistical analysis to determine the confidence level of this data has not been performed. The % change columns on the preliminary counts differ from the percentage change on the NIBRS crime report, sometimes significantly. The CompStat report is designed for operational use and includes only selected NIBRS categories and coding less complex than full NIBRS rules. Official statistics for these and other NIBRS categories can be found on WASPC & FBI websites once available.



SPOKANE POLICE DEPARTMENT

Northwest Precinct

ADAM Sector



PSA Commander

Captain Tom Hendren

Northwest District (P1)

Central District (P2)



POLICE SUMMARY - Ending: Saturday, August 9, 2025

NORTHWEST PRECINCT (P1, P2) ADAM SECTOR



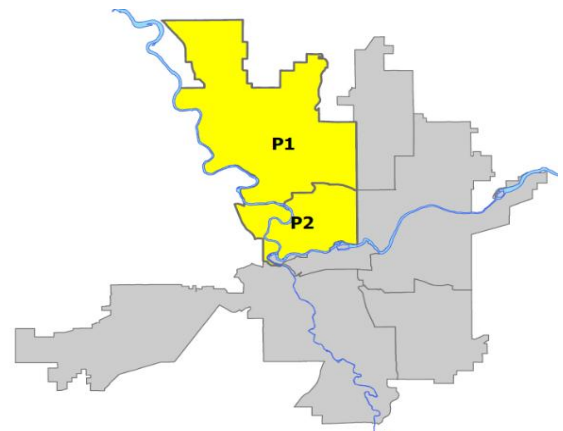
Preliminary IBR Counts

NIBRS Categories (Part 1 Selected)		7 Day Comparison			28 Day Comparison			YTD Comparison		
		Current	Prior	Percent	Current	Prior	Percent	Current	Prior	Percent
Violent	Criminal Homicide	0	0		0	0		0	4	-100.00%
	Rape	0	0		2	8	-75.00%	33	40	-17.50%
	Robbery - Commercial	1	1	0.00%	4	3	33.33%	17	14	21.43%
	Robbery - Person	1	0		2	3	-33.33%	17	26	-34.62%
	Aggravated Assault - Non DV	4	3	33.33%	13	5	160.00%	69	72	-4.17%
	Aggravated Assault - DV	1	2	-50.00%	6	6	0.00%	45	65	-30.77%
Violent Total:		7	6	16.67%	27	25	8.00%	181	221	-18.10%
Property	Burglary - Residential	3	2	50.00%	10	9	11.11%	91	119	-23.53%
	Burglary Garage	1	3	-66.67%	5	7	-28.57%	51	77	-33.77%
	Burglary Commercial	1	2	-50.00%	4	5	-20.00%	53	66	-19.70%
	Larceny	30	32	-6.25%	140	152	-7.89%	1128	1390	-18.85%
	Vehicle Theft	4	2	100.00%	17	14	21.43%	117	215	-45.58%
	Arson	1	0		2	3	-33.33%	10	21	-52.38%
Property Total:		40	41	-2.44%	178	190	-6.32%	1450	1888	-23.20%
Preliminary Part 1 Crime Totals:		47	47	0.00%	205	215	-4.65%	1631	2109	-22.66%
Current 7 Day Period:		8/3/2025 - 8/9/2025			Prior 7 Day Period:		7/27/2025 - 8/2/2025			
Current 28 Day Period:		7/13/2025 - 8/9/2025			Prior 28 Day Period:		6/15/2025 - 7/12/2025			
Current YTD Day Period:		1/1/2025 - 8/9/2025			Prior YTD Period:		1/1/2024 - 8/9/2024			

Prepared by SPD Crime Analysis Office - Monday, August 11, 2025

NOTE: SPD moved from UCR to the NIBRS reporting standard on 10/4/16 following the transition to a new RMS System. [Numbers on CompStat reports prior to this date should not be used as a comparison to those on this report.](#) Additional info on these reporting standards can be found on the FBI website: <https://ucr.fbi.gov/nibrs-overview>

This chart represents Preliminary counts of selected crime categories from Police Case Reports. Full statistical analysis to determine the confidence level of this data has not been performed. The % change columns on the preliminary counts differ from the percentage change on the NIBRS crime report, sometimes significantly. The CompStat report is designed for operational use and includes only selected NIBRS categories and coding less complex than full NIBRS rules. Official statistics for these and other NIBRS categories can be found on WASPC & FBI websites once available.



Note: On 1/8/23 boundary changes were implemented dividing the North Precinct into two (NW and NE). The Northwest Precinct ADAM Sector consists of P1 and P2; Consequently this page did not exist on printed CompStat reports prior to 1/8/23

POLICE SUMMARY - Ending: Saturday, August 9, 2025



NW - Northwest District (P1)

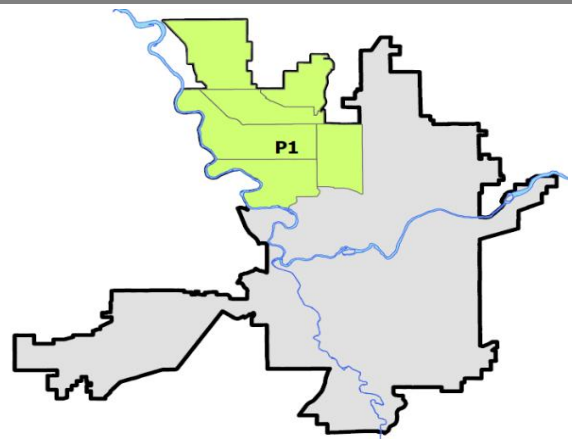
Preliminary IBR Counts

NIBRS Categories (Part 1 Selected)		7 Day Comparison			28 Day Comparison			YTD Comparison		
		Current	Prior	Percent	Current	Prior	Percent	Current	Prior	Percent
Violent	Criminal Homicide	0	0		0	0		0	4	-100.00%
	Rape	0	0		0	5	-100.00%	11	24	-54.17%
	Robbery - Commercial	0	0		0	0		2	4	-50.00%
	Robbery - Person	1	0		2	1	100.00%	6	10	-40.00%
	Aggravated Assault - Non DV	1	3	-66.67%	6	3	100.00%	35	30	16.67%
	Aggravated Assault - DV	0	1	-100.00%	2	5	-60.00%	24	31	-22.58%
Violent Total:		2	4	-50.00%	10	14	-28.57%	78	103	-24.27%
Property	Burglary - Residential	0	1	-100.00%	1	7	-85.71%	47	51	-7.84%
	Burglary Garage	0	3	-100.00%	3	3	0.00%	30	48	-37.50%
	Burglary Commercial	0	0		1	1	0.00%	18	28	-35.71%
	Larceny	17	14	21.43%	59	67	-11.94%	490	629	-22.10%
	Vehicle Theft	0	0		4	3	33.33%	49	85	-42.35%
	Arson	0	0		0	2	-100.00%	4	3	33.33%
Property Total:		17	18	-5.56%	68	83	-18.07%	638	844	-24.41%
Preliminary Part 1 Crime Totals:		19	22	-13.64%	78	97	-19.59%	716	947	-24.39%
Current 7 Day Period:		8/3/2025 - 8/9/2025			Prior 7 Day Period:		7/27/2025 - 8/2/2025			
Current 28 Day Period:		7/13/2025 - 8/9/2025			Prior 28 Day Period:		6/15/2025 - 7/12/2025			
Current YTD Day Period:		1/1/2025 - 8/9/2025			Prior YTD Period:		1/1/2024 - 8/9/2024			

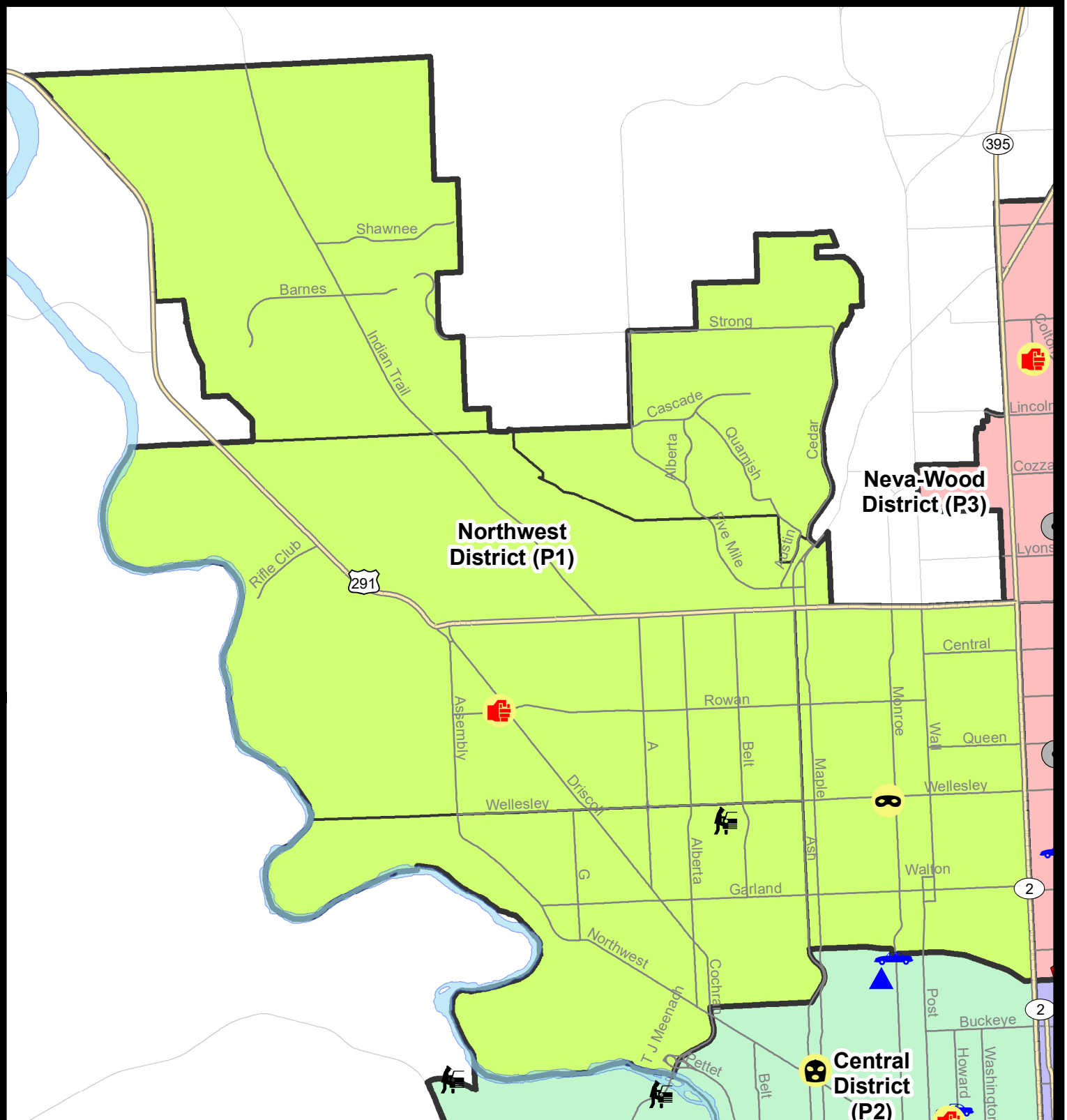
Prepared by SPD Crime Analysis Office - Monday, August 11, 2025

NOTE: SPD moved from UCR to the NIBRS reporting standard on 10/4/16 following the transition to a new RMS System. [Numbers on CompStat reports prior to this date should not be used as a comparison to those on this report.](#) Additional info on these reporting standards can be found on the FBI website: <https://ucr.fbi.gov/nibrs-overview>

This chart represents Preliminary counts of selected crime categories from Police Case Reports. Full statistical analysis to determine the confidence level of this data has not been performed. The % change columns on the preliminary counts differ from the percentage change on the NIBRS crime report, sometimes significantly. The CompStat report is designed for operational use and includes only selected NIBRS categories and coding less complex than full NIBRS rules. Official statistics for these and other NIBRS categories can be found on WASPC & FBI websites once available.















Note: On 1/8/23 a boundary change to P1 added a portion of the prior area to P2 (SPA2EG); Consequently activity in P1 will appear a bit lower if compared to printed CompStat reports prior to 1/8/23




City of Spokane
Northwest District (P1)
Selected Crime Codes
2025-08-03 to 2025-08-09
Prepared By:
Crime Analysis Unit
Spokane Police Department

Legend

NIBRS Events


 Criminal Homicide	 Robbery Person	 Burglary Commercial
 Rape	 Aggravated Assault	 Vehicle Prowling
 Robbery Commercial	 Burglary Residential	 Vehicle Theft
 Robbery Garage	 Arson	 Burglary Commercial




*Cases Represent LERMS Crime Codes
 Points may indicate multiple events
 Note: Veh Prowl is only Larceny displayed*


*For Additional Information on
 Incidents pertaining to an
 Area, Trend, or Pattern
 Contact Information Analysis*

0 0.25 0.5 1 Miles





THIS IS NOT A LEGAL DOCUMENT:
 The information shown on this map is compiled from various sources and is subject to constant revision. Information shown on this map should not be used to determine the location of facilities in relationship to property lines, section lines, streets, etc.



Sunday - Saturday

8/3/2025 TO 8/9/2025

NW - Northwest District (P1)



<u>A/C</u>	<u>Offense Statute</u>	<u>Address</u>	<u>Reported Date</u>	<u>Dist</u>
<u>SPA1AD</u>				
C	MAIL THEFT	2900 W CLEVELAND AVE	8/7/2025	P1
C	MAIL THEFT	3400 N COLUMBIA CIR	8/8/2025	P1
C	THEFT 2D FROM BUILDING	2700 W FAIRVIEW AVE	8/7/2025	P1
C	THEFT 3D ALL OTHER	2300 W WELLESLEY AVE	8/3/2025	P1
C	THEFT 3D ALL OTHER	3100 W EUCLID AVE	8/6/2025	P1
C	THEFT 3D ALL OTHER	3200 N COLUMBIA CIR	8/8/2025	P1
C	THEFT 3D ALL OTHER	2800 W EUCLID AVE	8/6/2025	
C	THEFT 3D FROM MOTOR VEHICLE	2300 W WELLESLEY AVE	8/4/2025	
C	THEFT 3D SHOPLIFTING	2500 W WELLESLEY AVE	8/8/2025	P1
C	THEFT 3D SHOPLIFTING	2500 W WELLESLEY AVE	8/6/2025	
C	THEFT 3D VEHICLE PARTS AND ACCESSORIES	3200 W PROVIDENCE AVE	8/6/2025	P1
<u>SPA1BS</u>				
C	MAIL THEFT	6600 N ASSEMBLY ST	8/9/2025	P1
<u>SPA1IT</u>				
C	THEFT 3D ALL OTHER	10100 N FLEETWOOD ST	8/6/2025	
<u>SPA1NH</u>				
C	ROBBERY 1D PERSON	1000 W WELLESLEY AVE	8/7/2025	P1
C	THEFT 3D SHOPLIFTING	3900 N MONROE ST	8/5/2025	P1
<u>SPA1NW</u>				
C	ASSAULT 3D WEAPON OR NEGLIGENT INJURY	4000 W ROWAN AVE	8/8/2025	P1
C	THEFT 3D ALL OTHER	5600 N DRISCOLL BLVD	8/5/2025	P1
C	THEFT 3D ALL OTHER	W WELLESLEY AVE / N ALBERTA ST	8/8/2025	
C	THEFT 3D FROM BUILDING	4400 W WINSTON CT	8/5/2025	P1

POLICE SUMMARY - Ending: Saturday, August 9, 2025



NW - North Central District (P2)

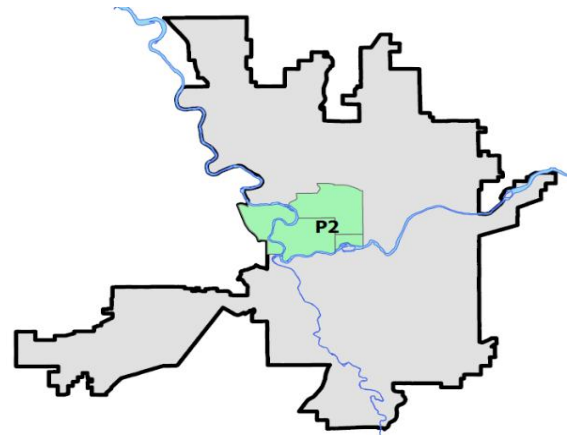
Preliminary IBR Counts

NIBRS Categories (Part 1 Selected)		7 Day Comparison			28 Day Comparison			YTD Comparison		
		Current	Prior	Percent	Current	Prior	Percent	Current	Prior	Percent
Violent	Criminal Homicide	0	0		0	0		0	0	
	Rape	0	0		2	3	-33.33%	22	16	37.50%
	Robbery - Commercial	1	1	0.00%	4	3	33.33%	15	10	50.00%
	Robbery - Person	0	0		0	2	-100.00%	11	16	-31.25%
	Aggravated Assault - Non DV	3	0		7	2	250.00%	34	42	-19.05%
	Aggravated Assault - DV	1	1	0.00%	4	1	300.00%	21	34	-38.24%
Violent Total:		5	2	150.00%	17	11	54.55%	103	118	-12.71%
Property	Burglary - Residential	3	1	200.00%	9	2	350.00%	44	68	-35.29%
	Burglary Garage	1	0		2	4	-50.00%	21	29	-27.59%
	Burglary Commercial	1	2	-50.00%	3	4	-25.00%	35	38	-7.89%
	Larceny	13	18	-27.78%	81	85	-4.71%	638	761	-16.16%
	Vehicle Theft	4	2	100.00%	13	11	18.18%	68	130	-47.69%
	Arson	1	0		2	1	100.00%	6	18	-66.67%
Property Total:		23	23	0.00%	110	107	2.80%	812	1044	-22.22%
Preliminary Part 1 Crime Totals:		28	25	12.00%	127	118	7.63%	915	1162	-21.26%
Current 7 Day Period:		8/3/2025 - 8/9/2025			Prior 7 Day Period:		7/27/2025 - 8/2/2025			
Current 28 Day Period:		7/13/2025 - 8/9/2025			Prior 28 Day Period:		6/15/2025 - 7/12/2025			
Current YTD Day Period:		1/1/2025 - 8/9/2025			Prior YTD Period:		1/1/2024 - 8/9/2024			


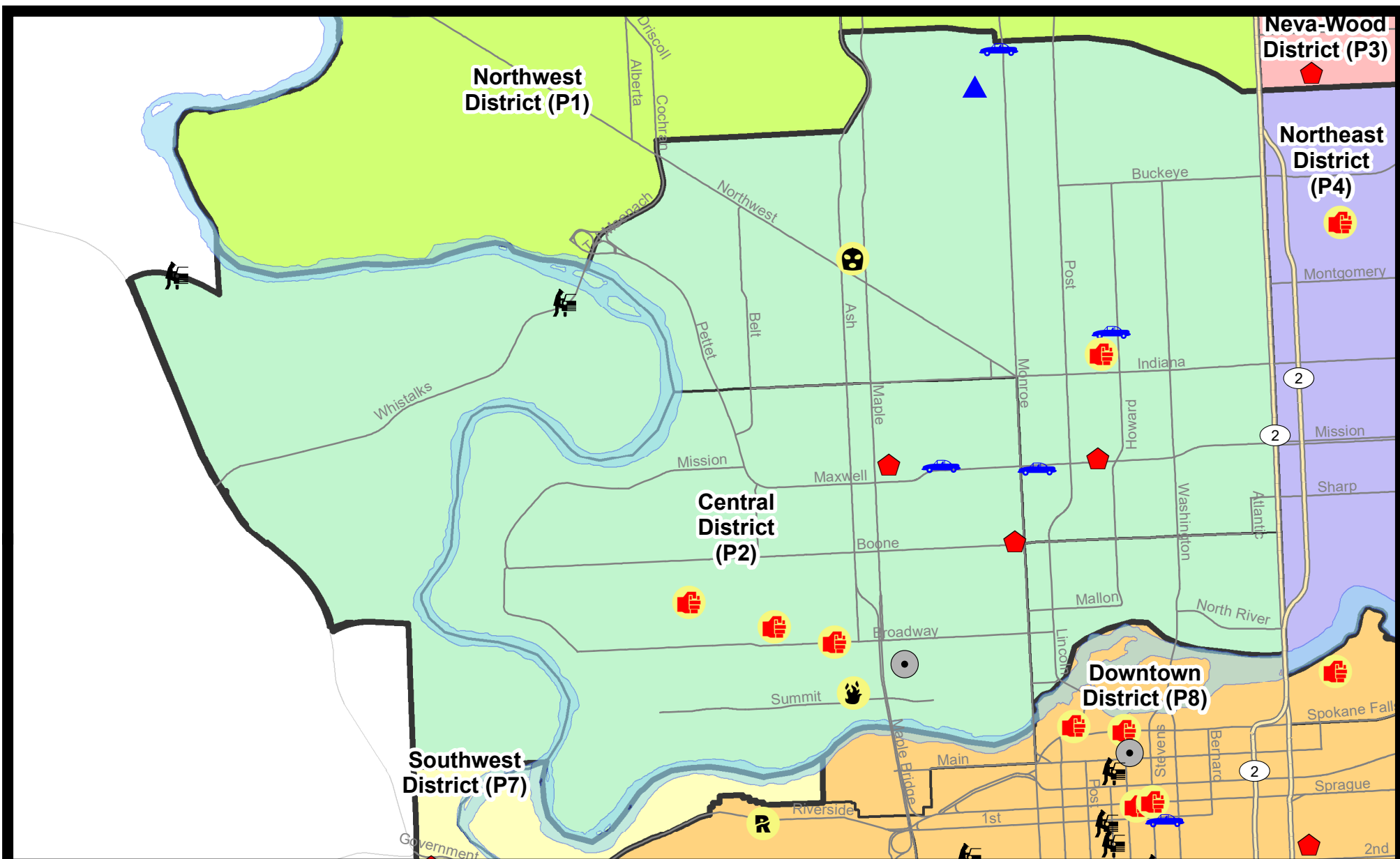
Prepared by SPD Crime Analysis Office - Monday, August 11, 2025

NOTE: SPD moved from UCR to the NIBRS reporting standard on 10/4/16 following the transition to a new RMS System. [Numbers on CompStat reports prior to this date should not be used as a comparison to those on this report.](#) Additional info on these reporting standards can be found on the FBI website: <https://ucr.fbi.gov/nibrs-overview>

This chart represents Preliminary counts of selected crime categories from Police Case Reports. Full statistical analysis to determine the confidence level of this data has not been performed. The % change columns on the preliminary counts differ from the percentage change on the NIBRS crime report, sometimes significantly. The CompStat report is designed for operational use and includes only selected NIBRS categories and coding less complex than full NIBRS rules. Official statistics for these and other NIBRS categories can be found on WASPC & FBI websites once available.



Note: On 1/8/23 a boundary change to P2 added a portion of the P1 area into P2 (SPA2EG); Consequently activity in P2 will appear a bit higher if compared to printed CompStat reports prior to 1/8/23



City of Spokane
Central District (P2)
Selected
Crime Types
2025-08-03 to 2025-08-09
 Prepared By:
 Crime Analysis Unit
 Spokane Police Department

Legend

NIBRS Events



Robbery Commercial

Robbery Person

Aggravated Assault

Burglary Residential

Burglary Garage

Burglary Commercial

Vehicle Prowling

Vehicle Theft

Arson

Cases Represent LERMS Crime Codes
 Points may indicate multiple events
 Note: Veh Prowl is only Larceny category displayed



For Additional Information on Incidents
 pertaining to an Area, Trend, or Pattern
 Contact Information Analysis

0 0.2 0.4 0.6 Miles



THIS IS NOT A LEGAL DOCUMENT:
 The information shown on this map is compiled
 from various sources and is subject to constant
 revision. Information shown on this map should
 not be used to determine the location of facilities
 in relationship to property lines, section lines,
 streets, etc.



Sunday - Saturday

NW - Central District (P2)

8/3/2025 TO 8/9/2025



<u>A/C</u>	<u>Offense Statute</u>	<u>Address</u>	<u>Reported Date</u>	<u>Dist</u>
<u>SPA2EG</u>				
C	ASSAULT 2D	600 W SHANNON AVE	8/3/2025	P1
C	BURGLARY 2D GARAGE	1100 W DALTON AVE	8/7/2025	P1
C	RESIDENTIAL BURGLARY	600 W MAXWELL AVE	8/9/2025	P1
C	ROBBERY 1D COMMERCIAL	1600 W NORTHWEST BLVD	8/6/2025	P1
C	THEFT 3D ALL OTHER	500 W SHANNON AVE	8/4/2025	P2
C	THEFT 3D FROM BUILDING	600 W MAXWELL AVE	8/9/2025	P1
C	THEFT 3D SHOPLIFTING	1600 W NORTHWEST BLVD	8/3/2025	P1
C	THEFT 3D SHOPLIFTING	1700 W NORTHWEST BLVD	8/6/2025	P1
C	THEFT 3D SHOPLIFTING	1600 W NORTHWEST BLVD	8/7/2025	P1
C	THEFT 3D SHOPLIFTING	1600 W NORTHWEST BLVD	8/7/2025	P2
C	THEFT 3D VEHICLE PARTS AND ACCESSORIES	1400 N POST ST	8/3/2025	P2
C	THEFT OF MOTOR VEHICLE	3300 N MONROE ST	8/3/2025	P1
C	THEFT OF MOTOR VEHICLE	900 W MAXWELL AVE	8/7/2025	P1
C	THEFT OF MOTOR VEHICLE	600 W KNOX AVE	8/8/2025	P1
<u>SPA2WC</u>				
C	ARSON 2D	1700 W BRIDGE AVE	8/3/2025	P1
C	ASSAULT 2D	W BROADWAY AVE / N OAK ST	8/3/2025	P1
C	ASSAULT 2D	2300 W DEAN AVE	8/4/2025	P1
C	ASSAULT 2D	2000 W MALLON AVE	8/7/2025	P1
C	BURGLARY 2D COMMERCIAL	1500 W COLLEGE AVE	8/7/2025	P1
C	RESIDENTIAL BURGLARY	1000 W BOONE AVE	8/6/2025	P1
C	RESIDENTIAL BURGLARY	1500 W MISSION AVE	8/7/2025	P1
C	THEFT 2D ALL OTHER	1700 W GARDNER AVE	8/5/2025	P1
C	THEFT 2D FROM BUILDING	2200 W DEAN AVE	8/9/2025	P2
C	THEFT 3D ALL OTHER	1100 W MALLON AVE	8/6/2025	P2
C	THEFT 3D SHOPLIFTING	1400 N MAPLE ST	8/5/2025	P1
C	THEFT OF MOTOR VEHICLE	1300 W MAXWELL AVE	8/6/2025	P1
<u>SPA2WH</u>				
C	THEFT 2D FROM MOTOR VEHICLE		8/7/2025	P2
C	THEFT 3D FROM MOTOR VEHICLE	2800 W WHISTALKS WAY	8/7/2025	P2

SPOKANE POLICE DEPARTMENT

Northeast Precinct

BAKER Sector



PSA Commander

Captain Shawn Kendall

NevaWood District (P3)

Northeast District (P4)



POLICE SUMMARY - Ending: Saturday, August 9, 2025

NORTHEAST PRECINCT (P3, P4) BAKER SECTOR



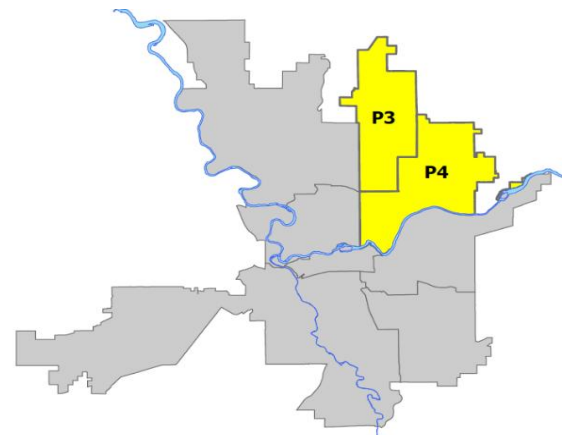
Preliminary IBR Counts

NIBRS Categories (Part 1 Selected)		7 Day Comparison			28 Day Comparison			YTD Comparison		
		Current	Prior	Percent	Current	Prior	Percent	Current	Prior	Percent
Violent	Criminal Homicide	0	0		0	0		2	4	-50.00%
	Rape	0	0		2	2	0.00%	32	35	-8.57%
	Robbery - Commercial	2	0		3	4	-25.00%	24	26	-7.69%
	Robbery - Person	1	3	-66.67%	5	3	66.67%	27	40	-32.50%
	Aggravated Assault - Non DV	3	8	-62.50%	16	14	14.29%	98	106	-7.55%
	Aggravated Assault - DV	3	3	0.00%	10	11	-9.09%	72	83	-13.25%
Violent Total:		9	14	-35.71%	36	34	5.88%	255	294	-13.27%
Property	Burglary - Residential	4	4	0.00%	16	12	33.33%	90	110	-18.18%
	Burglary Garage	1	1	0.00%	10	6	66.67%	41	70	-41.43%
	Burglary Commercial	3	1	200.00%	8	9	-11.11%	99	108	-8.33%
	Larceny	43	60	-28.33%	225	232	-3.02%	1865	1816	2.70%
	Vehicle Theft	3	4	-25.00%	14	16	-12.50%	142	279	-49.10%
	Arson	1	1	0.00%	3	1	200.00%	14	15	-6.67%
Property Total:		55	71	-22.54%	276	276	0.00%	2251	2398	-6.13%
Preliminary Part 1 Crime Totals:		64	85	-24.71%	312	310	0.65%	2506	2692	-6.91%
Current 7 Day Period:		8/3/2025 - 8/9/2025			Prior 7 Day Period:		7/27/2025 - 8/2/2025			
Current 28 Day Period:		7/13/2025 - 8/9/2025			Prior 28 Day Period:		6/15/2025 - 7/12/2025			
Current YTD Day Period:		1/1/2025 - 8/9/2025			Prior YTD Period:		1/1/2024 - 8/9/2024			

Prepared by SPD Crime Analysis Office - Monday, August 11, 2025

NOTE: SPD moved from UCR to the NIBRS reporting standard on 10/4/16 following the transition to a new RMS System. [Numbers on CompStat reports prior to this date should not be used as a comparison to those on this report.](#) Additional info on these reporting standards can be found on the FBI website: <https://ucr.fbi.gov/nibrs-overview>

This chart represents Preliminary counts of selected crime categories from Police Case Reports. Full statistical analysis to determine the confidence level of this data has not been performed. The % change columns on the preliminary counts differ from the percentage change on the NIBRS crime report, sometimes significantly. The CompStat report is designed for operational use and includes only selected NIBRS categories and coding less complex than full NIBRS rules. Official statistics for these and other NIBRS categories can be found on WASPC & FBI websites once available.



Note: On 1/8/23 boundary changes were implemented dividing the North Precinct into two (NW and NE). The Northeast Precinct BAKER Sector consists of P3 and P4; Consequently this page did not exist on printed reports prior to 1/8/23

POLICE SUMMARY - Ending: Saturday, August 9, 2025



NE - Neva-Wood District (P3)

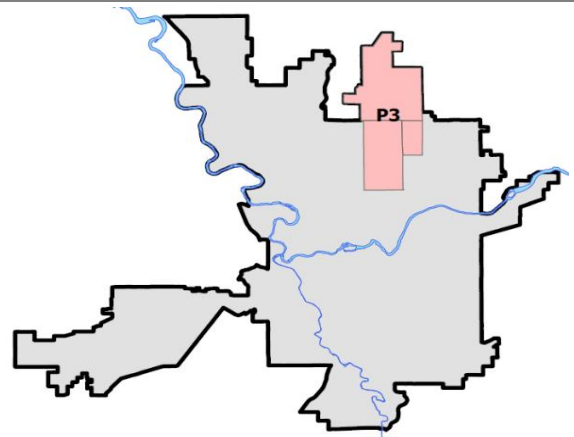
Preliminary IBR Counts

NIBRS Categories (Part 1 Selected)		7 Day Comparison			28 Day Comparison			YTD Comparison		
		Current	Prior	Percent	Current	Prior	Percent	Current	Prior	Percent
Violent	Criminal Homicide	0	0		0	0		0	1	-100.00%
	Rape	0	0		1	1	0.00%	17	18	-5.56%
	Robbery - Commercial	1	0		2	3	-33.33%	13	12	8.33%
	Robbery - Person	0	2	-100.00%	3	2	50.00%	17	21	-19.05%
	Aggravated Assault - Non DV	1	4	-75.00%	8	8	0.00%	44	48	-8.33%
	Aggravated Assault - DV	1	2	-50.00%	6	4	50.00%	33	40	-17.50%
Violent Total:		3	8	-62.50%	20	18	11.11%	124	140	-11.43%
Property	Burglary - Residential	3	2	50.00%	7	3	133.33%	33	57	-42.11%
	Burglary Garage	1	0		3	3	0.00%	21	43	-51.16%
	Burglary Commercial	3	1	200.00%	8	6	33.33%	63	57	10.53%
	Larceny	23	44	-47.73%	146	138	5.80%	1198	1125	6.49%
	Vehicle Theft	2	4	-50.00%	10	10	0.00%	76	145	-47.59%
	Arson	0	1	-100.00%	2	0		6	4	50.00%
Property Total:		32	52	-38.46%	176	160	10.00%	1397	1431	-2.38%
Preliminary Part 1 Crime Totals:		35	60	-41.67%	196	178	10.11%	1521	1571	-3.18%
Current 7 Day Period:		8/3/2025 - 8/9/2025			Prior 7 Day Period:		7/27/2025 - 8/2/2025			
Current 28 Day Period:		7/13/2025 - 8/9/2025			Prior 28 Day Period:		6/15/2025 - 7/12/2025			
Current YTD Day Period:		1/1/2025 - 8/9/2025			Prior YTD Period:		1/1/2024 - 8/9/2024			

Prepared by SPD Crime Analysis Office - Monday, August 11, 2025

NOTE: SPD moved from UCR to the NIBRS reporting standard on 10/4/16 following the transition to a new RMS System. [Numbers on CompStat reports prior to this date should not be used as a comparison to those on this report.](#) Additional info on these reporting standards can be found on the FBI website: <https://ucr.fbi.gov/nibrs-overview>

This chart represents Preliminary counts of selected crime categories from Police Case Reports. Full statistical analysis to determine the confidence level of this data has not been performed. The % change columns on the preliminary counts differ from the percentage change on the NIBRS crime report, sometimes significantly. The CompStat report is designed for operational use and includes only selected NIBRS categories and coding less complex than full NIBRS rules. Official statistics for these and other NIBRS categories can be found on WASPC & FBI websites once available.



Sunday - Saturday

8/3/2025 TO 8/9/2025

NE - Neva-Wood District (P3)



<u>A/C</u>	<u>Offense Statute</u>	<u>Address</u>	<u>Reported Date</u>	<u>Dist</u>
<u>SPB3NL</u>				
C	ASSAULT OF A CHILD 3D WEAPON OR NEGLIGENT INJURY	1300 E BISMARK AVE	8/5/2025	P4
C	MAIL THEFT	1100 E BRIDGEPORT AVE	8/7/2025	P3
C	RESIDENTIAL BURGLARY	100 E DALTON AVE	8/4/2025	P4
C	RESIDENTIAL BURGLARY	1300 E LACROSSE AVE	8/4/2025	P4
C	RESIDENTIAL BURGLARY	600 E QUEEN AVE	8/6/2025	P4
C	SHOPLIFTING BURGLARY	4700 N DIVISION ST	8/6/2025	P1
C	THEFT 2D ALL OTHER	4600 N NEVADA ST	8/4/2025	P3
C	THEFT 2D FROM MOTOR VEHICLE	900 E NORTH AVE	8/4/2025	P3
C	THEFT 3D ALL OTHER	4400 N DIVISION ST	8/6/2025	P4
C	THEFT 3D ALL OTHER	4700 N DIVISION ST	8/6/2025	P3
C	THEFT 3D FROM BUILDING	600 E QUEEN AVE	8/6/2025	P4
C	THEFT 3D SHOPLIFTING	4700 N DIVISION ST	8/5/2025	P4
C	THEFT 3D SHOPLIFTING	5600 N DIVISION ST	8/5/2025	
C	THEFT 3D SHOPLIFTING	4700 N DIVISION ST	8/8/2025	
C	THEFT OF MOTOR VEHICLE	100 E ROCKWELL AVE	8/5/2025	P4
<u>SPB3SH</u>				
C	ASSAULT 4D WEAPON	N COLTON ST / N GENERAL LEE WAY	8/9/2025	P3
C	BURGLARY 2D COMMERCIAL	100 E WEDGEWOOD AVE	8/4/2025	P4
C	BURGLARY 2D GARAGE	800 E MAGNESIUM RD	8/8/2025	
C	ROBBERY 2D COMMERCIAL	9200 N NEVADA ST	8/9/2025	P4
C	SHOPLIFTING BURGLARY	9200 N COLTON ST	8/3/2025	P4
C	THEFT 3D ALL OTHER	600 E GRETA AVE	8/9/2025	P3
C	THEFT 3D FROM BUILDING	600 E HOUSTON AVE	8/3/2025	P3
C	THEFT 3D SHOPLIFTING	9900 N NEWPORT HWY	8/5/2025	P3
C	THEFT 3D SHOPLIFTING	1000 E FRANCIS AVE	8/6/2025	P3
C	THEFT 3D SHOPLIFTING	9200 N COLTON ST	8/6/2025	P1
C	THEFT 3D SHOPLIFTING	9200 N COLTON ST	8/7/2025	P4
C	THEFT 3D SHOPLIFTING	9900 N NEWPORT HWY	8/7/2025	P3
C	THEFT 3D SHOPLIFTING	1000 E FRANCIS AVE	8/8/2025	P3
C	THEFT 3D SHOPLIFTING	9200 N COLTON ST	8/8/2025	P4
C	THEFT 3D SHOPLIFTING	6500 N NEVADA ST	8/5/2025	
C	THEFT 3D SHOPLIFTING	6500 N NEVADA ST	8/5/2025	
C	THEFT 3D SHOPLIFTING	6500 N NEVADA ST	8/5/2025	
C	THEFT 3D SHOPLIFTING	9600 N NEWPORT HWY	8/7/2025	
C	THEFT OF MOTOR VEHICLE	700 E HOLYOKE AVE	8/8/2025	P4
<u>SPB3WH</u>				
C	THEFT 3D FROM BUILDING	5000 N MAGNOLIA ST	8/4/2025	P4

POLICE SUMMARY - Ending: Saturday, August 9, 2025



NE - Northeast District (P4)

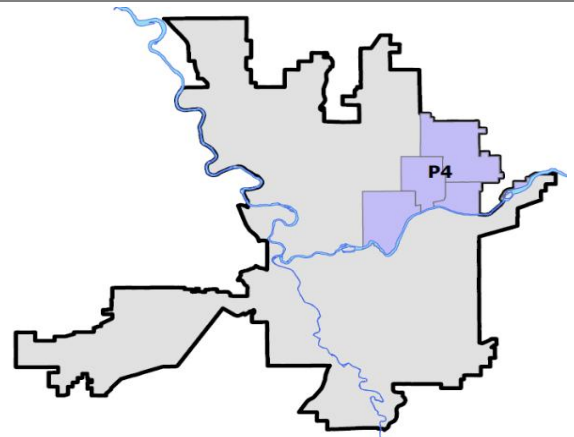
Preliminary IBR Counts

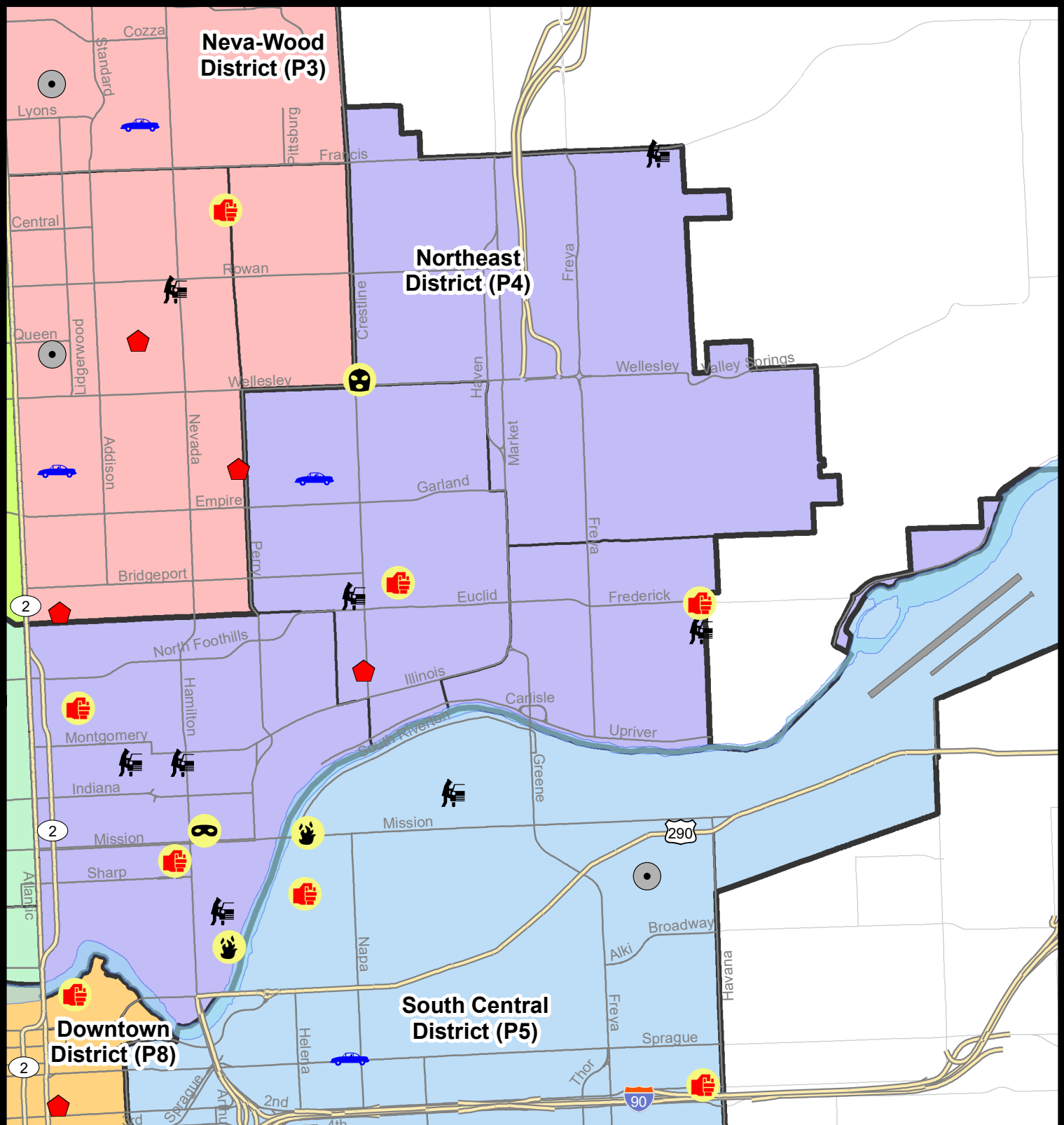
NIBRS Categories (Part 1 Selected)		7 Day Comparison			28 Day Comparison			YTD Comparison		
		Current	Prior	Percent	Current	Prior	Percent	Current	Prior	Percent
Violent	Criminal Homicide	0	0		0	0		2	3	-33.33%
	Rape	0	0		1	1	0.00%	15	17	-11.76%
	Robbery - Commercial	1	0		1	1	0.00%	11	14	-21.43%
	Robbery - Person	1	1	0.00%	2	1	100.00%	10	19	-47.37%
	Aggravated Assault - Non DV	2	4	-50.00%	8	6	33.33%	54	58	-6.90%
	Aggravated Assault - DV	2	1	100.00%	4	7	-42.86%	39	43	-9.30%
Violent Total:		6	6	0.00%	16	16	0.00%	131	154	-14.94%
Property	Burglary - Residential	1	2	-50.00%	9	9	0.00%	57	53	7.55%
	Burglary Garage	0	1	-100.00%	7	3	133.33%	20	27	-25.93%
	Burglary Commercial	0	0		0	3	-100.00%	36	51	-29.41%
	Larceny	20	16	25.00%	79	94	-15.96%	667	691	-3.47%
	Vehicle Theft	1	0		4	6	-33.33%	66	134	-50.75%
	Arson	1	0		1	1	0.00%	8	11	-27.27%
Property Total:		23	19	21.05%	100	116	-13.79%	854	967	-11.69%
Preliminary Part 1 Crime Totals:		29	25	16.00%	116	132	-12.12%	985	1121	-12.13%
Current 7 Day Period:		8/3/2025 - 8/9/2025			Prior 7 Day Period:		7/27/2025 - 8/2/2025			
Current 28 Day Period:		7/13/2025 - 8/9/2025			Prior 28 Day Period:		6/15/2025 - 7/12/2025			
Current YTD Day Period:		1/1/2025 - 8/9/2025			Prior YTD Period:		1/1/2024 - 8/9/2024			

Prepared by SPD Crime Analysis Office - Monday, August 11, 2025

NOTE: SPD moved from UCR to the NIBRS reporting standard on 10/4/16 following the transition to a new RMS System. [Numbers on CompStat reports prior to this date should not be used as a comparison to those on this report.](#) Additional info on these reporting standards can be found on the FBI website: <https://ucr.fbi.gov/nibrs-overview>

This chart represents Preliminary counts of selected crime categories from Police Case Reports. Full statistical analysis to determine the confidence level of this data has not been performed. The % change columns on the preliminary counts differ from the percentage change on the NIBRS crime report, sometimes significantly. The CompStat report is designed for operational use and includes only selected NIBRS categories and coding less complex than full NIBRS rules. Official statistics for these and other NIBRS categories can be found on WASPC & FBI websites once available.





City of Spokane
Northeast District (P4)
Selected Crime Codes
2025-08-03 to 2025-08-09
 Prepared By:
Crime Analysis Unit
Spokane Police Department

Legend
NIBRS Events

Criminal Homicide	Robbery Person	Burglary Commercial
Rape	Aggravated Assault	Vehicle Prowling
Robbery Commercial	Burglary Residential	Vehicle Theft
	Burglary Garage	Arson

*Cases Represent LERMS Crime Codes
 Points may indicate multiple events
 Note: Veh Prowl is only Larceny displayed*

For Additional Information on Incidents pertaining to an Area, Trend, or Pattern Contact Information Analysis

0 0.2 0.4 0.8 Miles

THIS IS NOT A LEGAL DOCUMENT:
 The information shown on this map is compiled from various sources and is subject to constant revision. Information shown on this map should not be used to determine the location of facilities in relationship to property lines, section lines, streets, etc.

Sunday - Saturday

NE - Northeast District (P4)

8/3/2025 TO 8/9/2025



A/C	Offense Statute	Address	Reported Date	Dist
<u>SPB4BE</u>				
C	HARASSMENT WEAPON INVOLVED	3300 N STONE ST	8/6/2025	P4
A	RESIDENTIAL BURGLARY	2600 N CRESTLINE ST	8/9/2025	P4
C	THEFT 2D ALL OTHER	2200 E GARLAND AVE	8/3/2025	P4
C	THEFT 3D ALL OTHER	1800 E LIBERTY AVE	8/3/2025	P4
C	THEFT 3D ALL OTHER	2900 N SMITH ST	8/6/2025	P4
C	THEFT 3D ALL OTHER	3900 N MARKET ST	8/8/2025	P4
C	THEFT 3D FROM MOTOR VEHICLE	2000 E DALTON AVE	8/8/2025	
C	THEFT 3D SHOPLIFTING	3900 N MARKET ST	8/5/2025	P4
C	THEFT 3D SHOPLIFTING	3900 N MARKET ST	8/5/2025	P4
C	THEFT OF MOTOR VEHICLE	4000 N MAGNOLIA ST	8/5/2025	P4
<u>SPB4HI</u>				
C	SHOPLIFTING USE FORCE TO FLEE ROBBERY	2100 E WELLESLEY AVE	8/7/2025	P4
C	THEFT 1D FROM MOTOR VEHICLE	4300 E FRANCIS AVE	8/8/2025	P4
C	THEFT 3D ALL OTHER	4900 N FLORIDA ST	8/4/2025	
<u>SPB4LO</u>				
C	ARSON 1D	800 N SUPERIOR ST	8/8/2025	P4
C	ASSAULT 2D	800 E SINTO AVE	8/3/2025	P4
C	ASSAULT 2D	200 E JACKSON AVE	8/6/2025	P4
C	ROBBERY 1D PERSON	900 E MISSION AVE	8/5/2025	P4
C	THEFT 2D FROM BUILDING	900 E TRENT AVE	8/7/2025	P4
C	THEFT 3D ALL OTHER	700 E ILLINOIS AVE	8/5/2025	P4
C	THEFT 3D ALL OTHER	N HAMILTON ST / E SHARP AVE	8/6/2025	P4
C	THEFT 3D ALL OTHER	1700 N DIVISION ST	8/8/2025	P4
C	THEFT 3D ALL OTHER	800 E ERMINA AVE	8/5/2025	
C	THEFT 3D FROM MOTOR VEHICLE	500 E ERMINA AVE	8/3/2025	P4
C	THEFT 3D FROM MOTOR VEHICLE	800 E ERMINA AVE	8/5/2025	P4
C	THEFT 3D SHOPLIFTING	900 E MISSION AVE	8/6/2025	P4
C	THEFT 3D SHOPLIFTING	900 E MISSION AVE	8/8/2025	
C	THEFT OF A FIREARM FROM MOTOR VEHICLE	1000 E DESMET AVE	8/5/2025	P4
<u>SPB4MI</u>				
C	ASSAULT 2D	4300 E FREDERICK AVE	8/3/2025	P4
C	THEFT 3D FROM MOTOR VEHICLE	4300 E CLEVELAND AVE	8/6/2025	P4

SPOKANE POLICE DEPARTMENT



South Precinct CHARLIE Sector

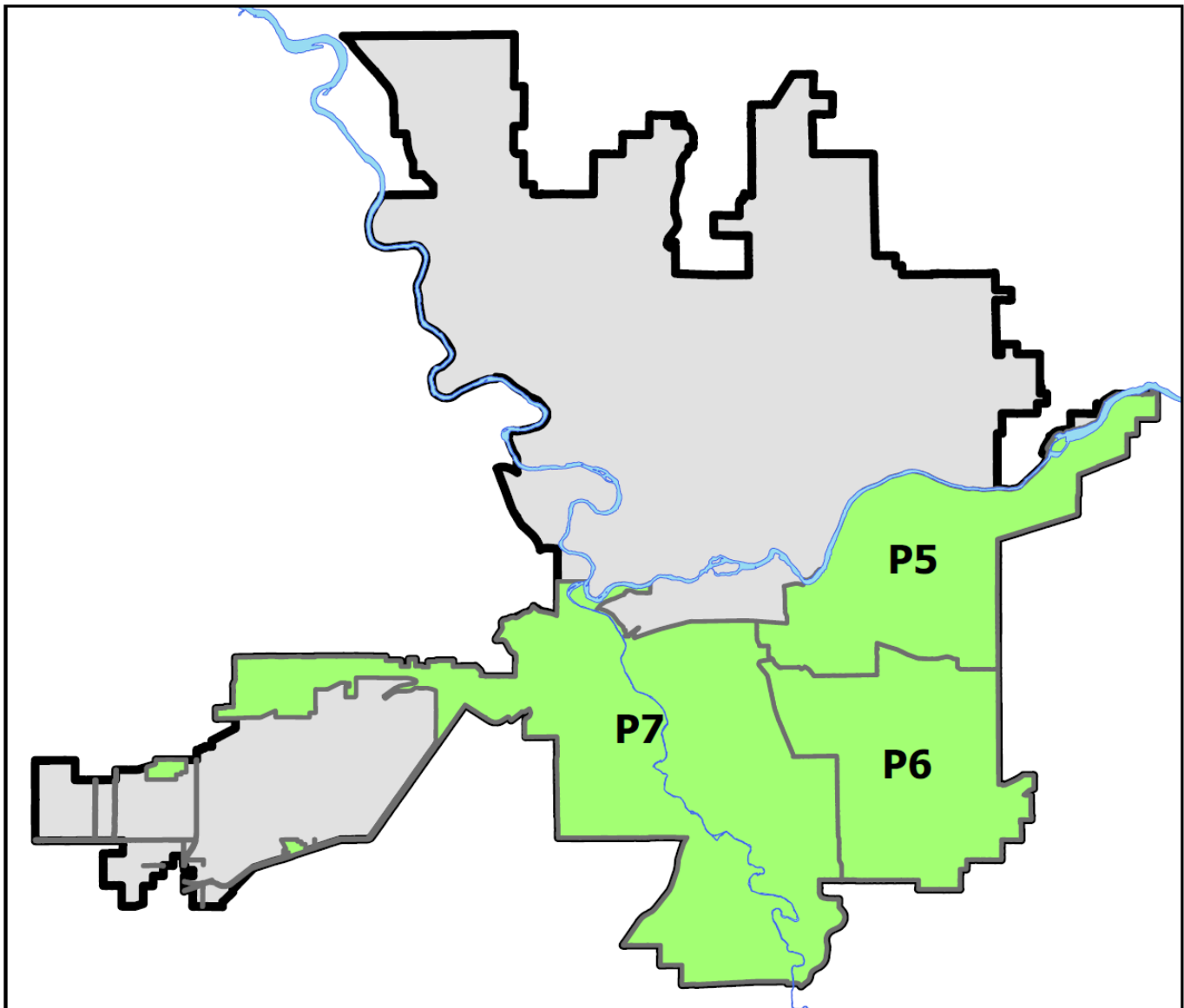
PSA Commander

Captain Jake Jensen

South Central District (P5)

Southeast District (P6)

Southwest District (P7)



POLICE SUMMARY - Ending: Saturday, August 9, 2025

SOUTH PRECINCT (P5, P6, P7) CHARLIE SECTOR



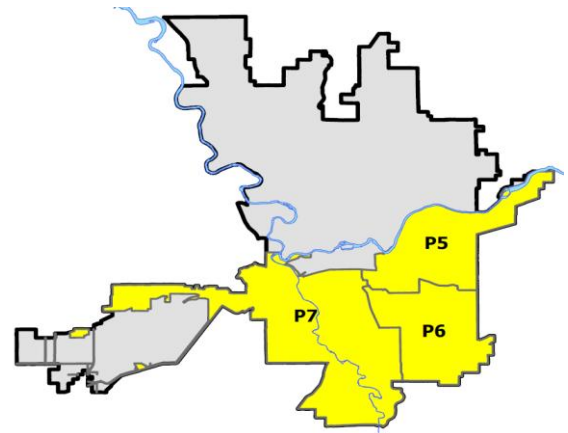
Preliminary IBR Counts

NIBRS Categories (Part 1 Selected)		7 Day Comparison			28 Day Comparison			YTD Comparison		
		Current	Prior	Percent	Current	Prior	Percent	Current	Prior	Percent
Violent	Criminal Homicide	0	0		0	0		2	3	-33.33%
	Rape	1	1	0.00%	7	4	75.00%	43	38	13.16%
	Robbery - Commercial	0	0		2	0		5	14	-64.29%
	Robbery - Person	0	1	-100.00%	1	3	-66.67%	21	24	-12.50%
	Aggravated Assault - Non DV	2	5	-60.00%	11	11	0.00%	71	75	-5.33%
	Aggravated Assault - DV	2	1	100.00%	5	12	-58.33%	66	68	-2.94%
Violent Total:		5	8	-37.50%	26	30	-13.33%	208	222	-6.31%
Property	Burglary - Residential	10	1	900.00%	21	19	10.53%	115	110	4.55%
	Burglary Garage	1	0		1	8	-87.50%	54	79	-31.65%
	Burglary Commercial	1	1	0.00%	7	5	40.00%	63	63	0.00%
	Larceny	31	31	0.00%	144	139	3.60%	1111	1099	1.09%
	Vehicle Theft	6	3	100.00%	21	16	31.25%	120	172	-30.23%
	Arson	3	0		4	2	100.00%	13	24	-45.83%
Property Total:		52	36	44.44%	198	189	4.76%	1476	1547	-4.59%
Preliminary Part 1 Crime Totals:		57	44	29.55%	224	219	2.28%	1684	1769	-4.80%
Current 7 Day Period:		8/3/2025 - 8/9/2025			Prior 7 Day Period:		7/27/2025 - 8/2/2025			
Current 28 Day Period:		7/13/2025 - 8/9/2025			Prior 28 Day Period:		6/15/2025 - 7/12/2025			
Current YTD Day Period:		1/1/2025 - 8/9/2025			Prior YTD Period:		1/1/2024 - 8/9/2024			

Prepared by SPD Crime Analysis Office - Monday, August 11, 2025

NOTE: SPD moved from UCR to the NIBRS reporting standard on 10/4/16 following the transition to a new RMS System. [Numbers on CompStat reports prior to this date should not be used as a comparison to those on this report.](#) Additional info on these reporting standards can be found on the FBI website: <https://ucr.fbi.gov/nibrs-overview>

This chart represents Preliminary counts of selected crime categories from Police Case Reports. Full statistical analysis to determine the confidence level of this data has not been performed. The % change columns on the preliminary counts differ from the percentage change on the NIBRS crime report, sometimes significantly. The CompStat report is designed for operational use and includes only selected NIBRS categories and coding less complex than full NIBRS rules. Official statistics for these and other NIBRS categories can be found on WASPC & FBI websites once available.



Note: On 1/8/23 boundary changes incorporated portions of P7 into the Downtown Precinct (SPD8BA and SPD8PV); Consequently activity in P7 will appear lower if compared to printed CompStat reports prior to 1/8/23

POLICE SUMMARY - Ending: Saturday, August 9, 2025



SE - South Central District (P5)

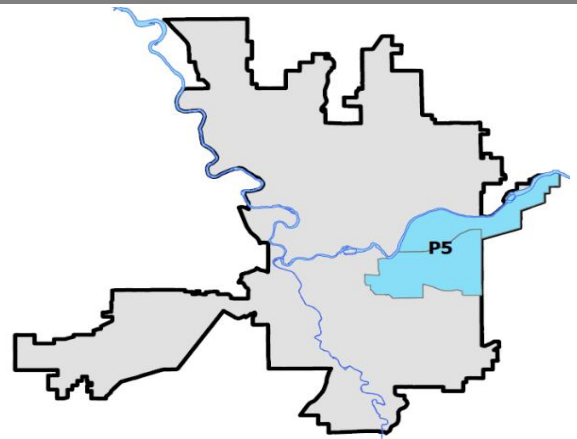
Preliminary IBR Counts

NIBRS Categories (Part 1 Selected)		7 Day Comparison			28 Day Comparison			YTD Comparison		
		Current	Prior	Percent	Current	Prior	Percent	Current	Prior	Percent
Violent	Criminal Homicide	0	0		0	0		1	0	
	Rape	0	0		2	1	100.00%	21	14	50.00%
	Robbery - Commercial	0	0		1	0		1	2	-50.00%
	Robbery - Person	0	0		0	2	-100.00%	12	10	20.00%
	Aggravated Assault - Non DV	2	3	-33.33%	7	7	0.00%	38	40	-5.00%
	Aggravated Assault - DV	0	0		2	6	-66.67%	32	31	3.23%
Violent Total:		2	3	-33.33%	12	16	-25.00%	105	97	8.25%
Property	Burglary - Residential	2	0		7	7	0.00%	42	38	10.53%
	Burglary Garage	0	0		0	1	-100.00%	13	27	-51.85%
	Burglary Commercial	1	0		4	3	33.33%	30	33	-9.09%
	Larceny	15	10	50.00%	48	68	-29.41%	458	415	10.36%
	Vehicle Theft	3	1	200.00%	8	4	100.00%	54	56	-3.57%
	Arson	1	0		2	0		5	9	-44.44%
Property Total:		22	11	100.00%	69	83	-16.87%	602	578	4.15%
Preliminary Part 1 Crime Totals:		24	14	71.43%	81	99	-18.18%	707	675	4.74%
Current 7 Day Period:		8/3/2025 - 8/9/2025			Prior 7 Day Period:		7/27/2025 - 8/2/2025			
Current 28 Day Period:		7/13/2025 - 8/9/2025			Prior 28 Day Period:		6/15/2025 - 7/12/2025			
Current YTD Day Period:		1/1/2025 - 8/9/2025			Prior YTD Period:		1/1/2024 - 8/9/2024			


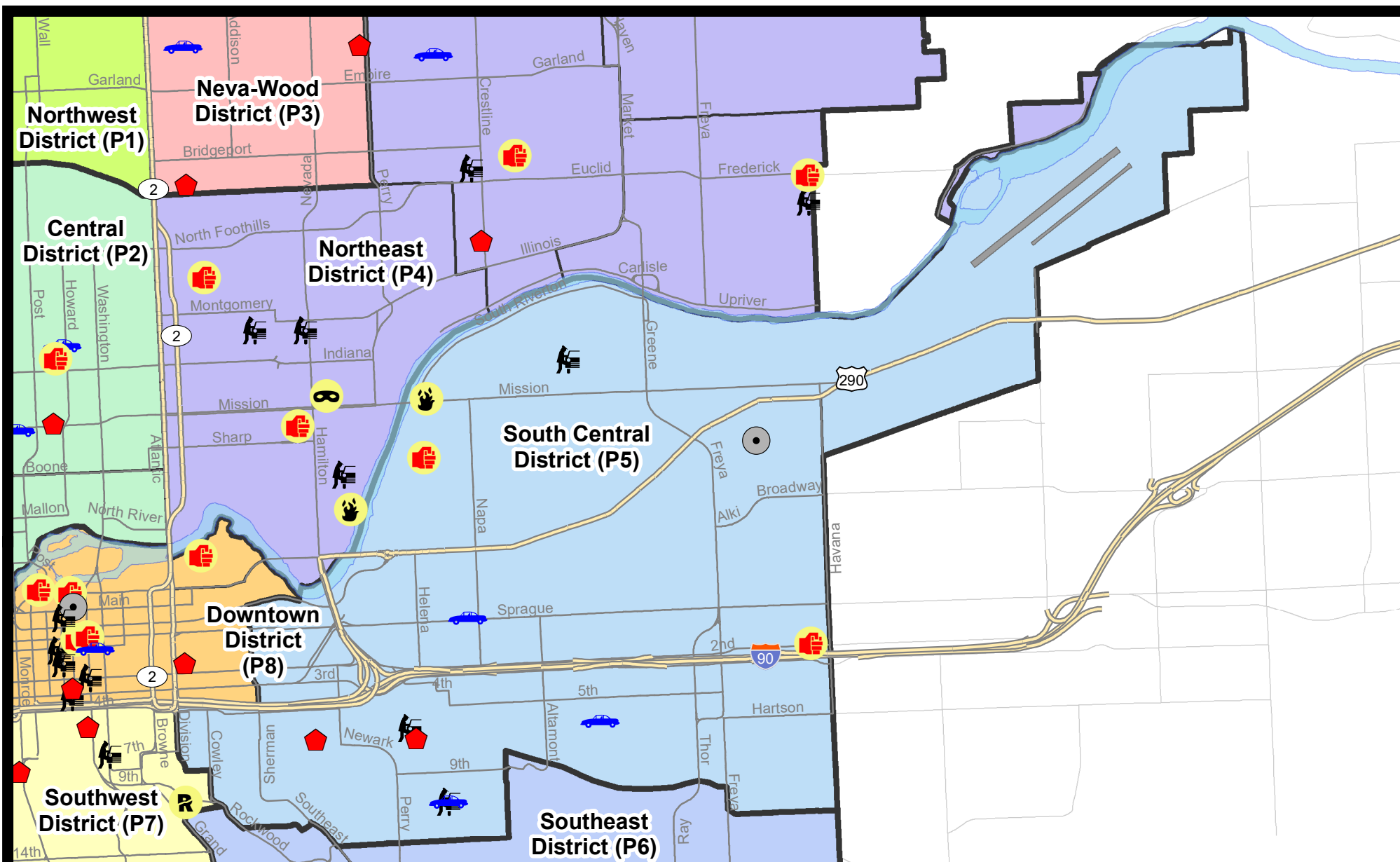
Prepared by SPD Crime Analysis Office - Monday, August 11, 2025

NOTE: SPD moved from UCR to the NIBRS reporting standard on 10/4/16 following the transition to a new RMS System. [Numbers on CompStat reports prior to this date should not be used as a comparison to those on this report.](#) Additional info on these reporting standards can be found on the FBI website: <https://ucr.fbi.gov/nibrs-overview>

This chart represents Preliminary counts of selected crime categories from Police Case Reports. Full statistical analysis to determine the confidence level of this data has not been performed. The % change columns on the preliminary counts differ from the percentage change on the NIBRS crime report, sometimes significantly. The CompStat report is designed for operational use and includes only selected NIBRS categories and coding less complex than full NIBRS rules. Official statistics for these and other NIBRS categories can be found on WASPC & FBI websites once available.



Note: On 2/10/21 a portion of the Police Block SPC5EC became part of the Downtown Precinct (SPD8EC); Consequently activity in P5 will appear lower if compared to printed CompStat reports prior to 2/10/21



City of Spokane
South Central District (P5)
Selected
Crime Types
2025-08-03 to 2025-08-09

Prepared By:
Crime Analysis Unit
Spokane Police Department

Legend

NIBRS Events



Criminal Homicide



Rape



Robbery Commercial



Robbery Person



Aggravated Assault



Burglary Residential



Burglary Garage



Burglary Commercial



Vehicle Prowling



Vehicle Theft



Arson

Cases Represent LERMS Crime Codes

Points may indicate multiple events

Note: Veh Prowl is only Larceny category displayed



For Additional Information on Incidents
 pertaining to an Area, Trend, or Pattern
 Contact Information Analysis

0 0.2 0.4 0.6 0.8 1 Miles



THIS IS NOT A LEGAL DOCUMENT:
 The information shown on this map is compiled
 from various sources and is subject to constant
 revision. Information shown on this map should
 not be used to determine the location of facilities
 in relationship to property lines, section lines,
 streets, etc.

Sunday - Saturday

8/3/2025 TO 8/9/2025

SE - South Central District (P5)



<u>A/C</u>	<u>Offense Statute</u>	<u>Address</u>	<u>Reported Date</u>	<u>Dist</u>
<u>SPC5EC</u>				
C	ASSAULT OF A CHILD 3D WEAPON OR NEGLIGENT INJURY	4100 E 2ND AVE	8/7/2025	P6
C	BURGLARY 2D COMMERCIAL	3800 E BOONE AVE	8/4/2025	P6
A	BURGLARY 2D FENCED AREA	2900 E HARTSON AVE	8/7/2025	P6
C	RESIDENTIAL BURGLARY	1500 E HARTSON AVE	8/4/2025	P6
C	RESIDENTIAL BURGLARY	900 E HARTSON AVE	8/5/2025	P6
C	RETAIL THEFT WITH SPECIAL CIRCUMSTANCES 2D	400 S THOR ST	8/3/2025	P5
C	THEFT 1D ALL OTHER	500 S STONE ST	8/6/2025	
C	THEFT 2D ALL OTHER	S HELENA ST / E 2ND AVE	8/5/2025	P5
C	THEFT 2D ALL OTHER	3800 E BOONE AVE	8/6/2025	P5
C	THEFT 2D FROM MOTOR VEHICLE	1700 E 11TH AVE	8/4/2025	P6
C	THEFT 3D ALL OTHER	800 E SPRAGUE AVE	8/3/2025	P5
C	THEFT 3D ALL OTHER	700 E 2ND AVE	8/4/2025	P5
C	THEFT 3D ALL OTHER	1100 S ARTHUR ST	8/7/2025	P6
C	THEFT 3D FROM MOTOR VEHICLE	1400 E HARTSON AVE	8/9/2025	P5
C	THEFT OF MOTOR VEHICLE	1700 E 11TH AVE	8/4/2025	P6
C	THEFT OF MOTOR VEHICLE	1900 E SPRAGUE AVE	8/4/2025	P5
C	THEFT OF MOTOR VEHICLE	2700 E HARTSON AVE	8/7/2025	P6
<u>SPC5GP</u>				
C	ARSON 2D	1600 E MISSION AVE	8/4/2025	P6
C	ASSAULT 2D	1100 N MADELIA ST	8/4/2025	P4
C	THEFT 2D ALL OTHER	1100 N RALPH ST	8/7/2025	P5
C	THEFT 3D ALL OTHER	1800 E MARSHALL AVE	8/3/2025	P5
C	THEFT 3D ALL OTHER	1700 E CATALDO AVE	8/5/2025	P6
C	THEFT 3D ALL OTHER	7200 E SOUTH RIVERWAY AVE	8/7/2025	P5
C	THEFT 3D FROM MOTOR VEHICLE	1700 N LACEY ST	8/6/2025	

POLICE SUMMARY - Ending: Saturday, August 9, 2025



SE - Southeast District (P6)

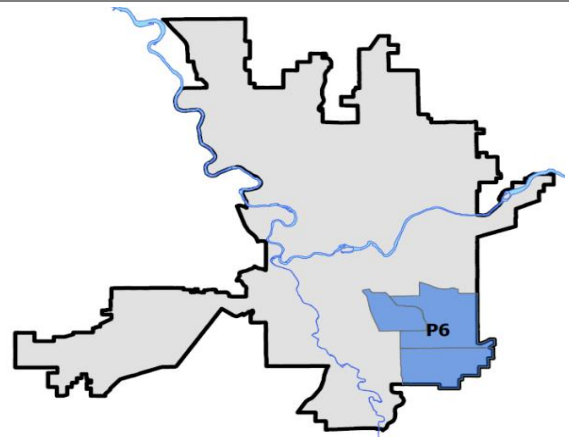
Preliminary IBR Counts

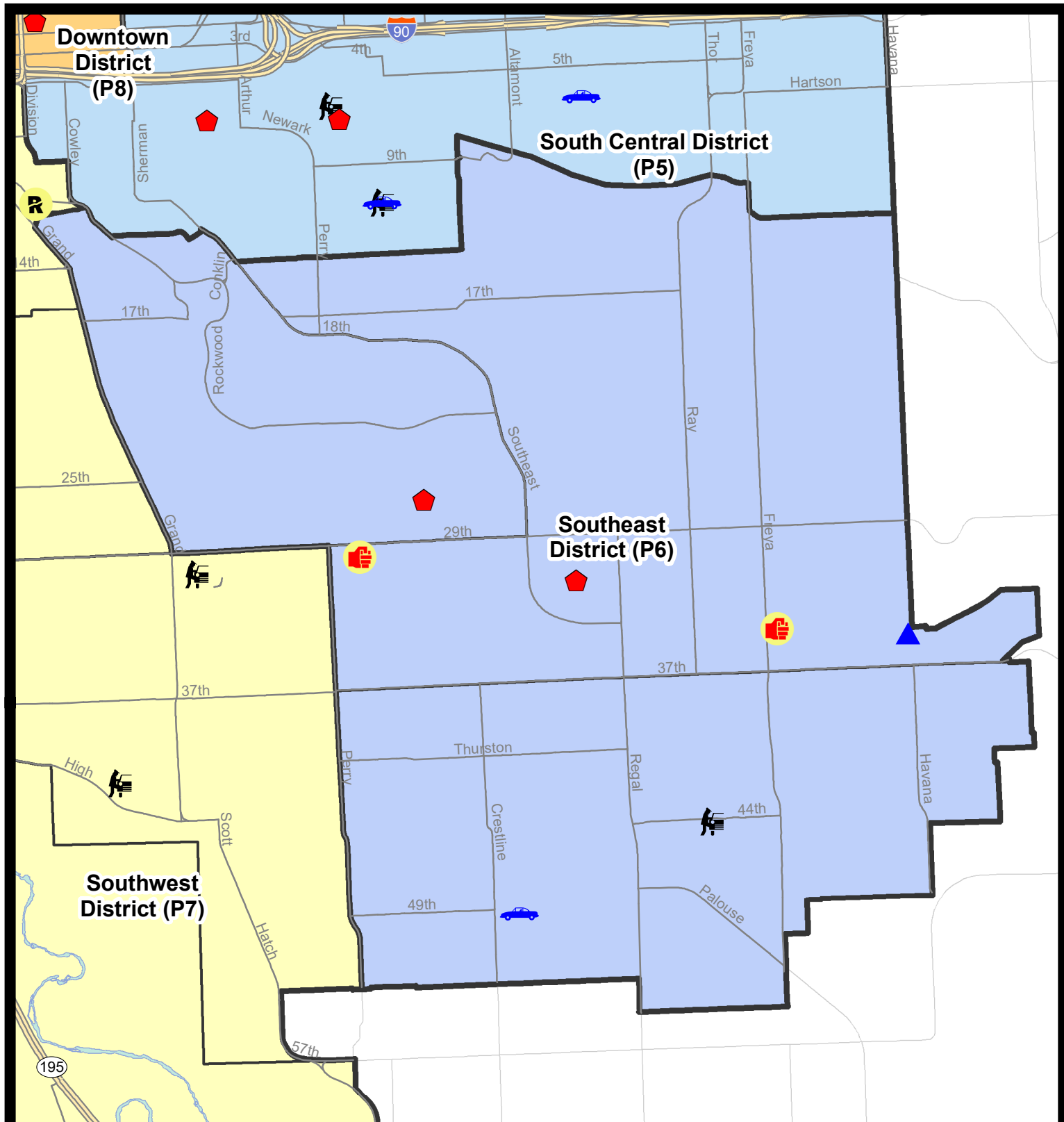
NIBRS Categories (Part 1 Selected)		7 Day Comparison			28 Day Comparison			YTD Comparison		
		Current	Prior	Percent	Current	Prior	Percent	Current	Prior	Percent
Violent	Criminal Homicide	0	0		0	0		1	1	0.00%
	Rape	0	0		2	1	100.00%	7	5	40.00%
	Robbery - Commercial	0	0		1	0		3	11	-72.73%
	Robbery - Person	0	1	-100.00%	1	0		3	6	-50.00%
	Aggravated Assault - Non DV	0	1	-100.00%	2	4	-50.00%	11	13	-15.38%
	Aggravated Assault - DV	2	1	100.00%	3	2	50.00%	14	18	-22.22%
Violent Total:		2	3	-33.33%	9	7	28.57%	39	54	-27.78%
Property	Burglary - Residential	2	0		4	3	33.33%	30	30	0.00%
	Burglary Garage	1	0		1	3	-66.67%	20	19	5.26%
	Burglary Commercial	0	1	-100.00%	1	1	0.00%	12	14	-14.29%
	Larceny	5	10	-50.00%	39	31	25.81%	275	273	0.73%
	Vehicle Theft	1	1	0.00%	6	4	50.00%	20	55	-63.64%
	Arson	0	0		0	0		2	9	-77.78%
Property Total:		9	12	-25.00%	51	42	21.43%	359	400	-10.25%
Preliminary Part 1 Crime Totals:		11	15	-26.67%	60	49	22.45%	398	454	-12.33%
Current 7 Day Period:		8/3/2025 - 8/9/2025			Prior 7 Day Period:		7/27/2025 - 8/2/2025			
Current 28 Day Period:		7/13/2025 - 8/9/2025			Prior 28 Day Period:		6/15/2025 - 7/12/2025			
Current YTD Day Period:		1/1/2025 - 8/9/2025			Prior YTD Period:		1/1/2024 - 8/9/2024			

Prepared by SPD Crime Analysis Office - Monday, August 11, 2025

NOTE: SPD moved from UCR to the NIBRS reporting standard on 10/4/16 following the transition to a new RMS System. [Numbers on CompStat reports prior to this date should not be used as a comparison to those on this report.](#) Additional info on these reporting standards can be found on the FBI website: <https://ucr.fbi.gov/nibrs-overview>

This chart represents Preliminary counts of selected crime categories from Police Case Reports. Full statistical analysis to determine the confidence level of this data has not been performed. The % change columns on the preliminary counts differ from the percentage change on the NIBRS crime report, sometimes significantly. The CompStat report is designed for operational use and includes only selected NIBRS categories and coding less complex than full NIBRS rules. Official statistics for these and other NIBRS categories can be found on WASPC & FBI websites once available.





City of Spokane
Southeast District (P6)
Selected Crime Codes
2025-08-03 to 2025-08-09
 Prepared By:
 Crime Analysis Unit
 Spokane Police Department

Legend
NIBRS Events

Criminal Homicide	Robbery Person	Burglary Commercial
Rape	Aggravated Assault	Vehicle Prowling
Robbery Commercial	Burglary Residential	Vehicle Theft
	Burglary Garage	Arson

*Cases Represent LERMS Crime Codes
 Points may indicate multiple events
 Note: Veh Prowl is only Larceny displayed*

SPokane Police

For Additional Information on Incidents pertaining to an Area, Trend, or Pattern Contact Information Analysis

0 0.15 0.3 0.6 Miles

Geographic Information System

N
W E
S

SPokane

THIS IS NOT A LEGAL DOCUMENT:
 The information shown on this map is compiled from various sources and is subject to constant revision. Information shown on this map should not be used to determine the location of facilities in relationship to property lines, section lines, streets, etc.

Sunday - Saturday

SE - Southeast District (P6)

8/3/2025 TO 8/9/2025



<u>A/C</u>	<u>Offense Statute</u>	<u>Address</u>	<u>Reported Date</u>	<u>Dist</u>
<u>SPC6LH</u>				
C	ASSAULT 2D	3600 E 35TH AVE	8/4/2025	P6
C	ASSAULT 2D	1400 E 30TH AVE	8/8/2025	P6
C	BURGLARY 2D GARAGE	4200 E 35TH AVE	8/5/2025	P6
C	RESIDENTIAL BURGLARY	3100 S MT VERNON ST	8/4/2025	P6
C	THEFT 3D ALL OTHER	4100 E 20TH AVE	8/4/2025	P6
C	THEFT 3D VEHICLE PARTS AND ACCESSORIES	2700 S MT VERNON ST	8/4/2025	P6
<u>SPC6RW</u>				
C	RESIDENTIAL BURGLARY	1800 E PINECREST RD	8/6/2025	P6
<u>SPC6SG</u>				
C	THEFT 2D ALL OTHER	4500 S REGAL ST	8/5/2025	P6
C	THEFT 2D FROM MOTOR VEHICLE	3200 E 44TH AVE	8/9/2025	P6
C	THEFT 3D ALL OTHER	3200 E 55TH AVE	8/8/2025	P6
C	THEFT OF MOTOR VEHICLE	2200 E 50TH AVE	8/8/2025	P6

POLICE SUMMARY - Ending: Saturday, August 9, 2025



SW - Southwest District (P7)

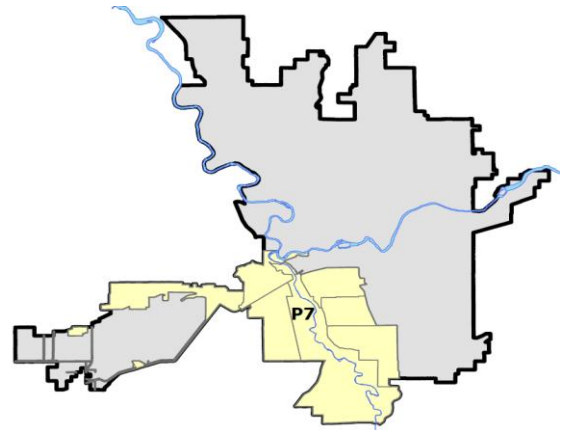
Preliminary IBR Counts

NIBRS Categories (Part 1 Selected)		7 Day Comparison			28 Day Comparison			YTD Comparison		
		Current	Prior	Percent	Current	Prior	Percent	Current	Prior	Percent
Violent	Criminal Homicide	0	0		0	0		0	2	-100.00%
	Rape	1	1	0.00%	3	2	50.00%	15	19	-21.05%
	Robbery - Commercial	0	0		0	0		1	1	0.00%
	Robbery - Person	0	0		0	1	-100.00%	6	8	-25.00%
	Aggravated Assault - Non DV	0	1	-100.00%	2	0		22	22	0.00%
	Aggravated Assault - DV	0	0		0	4	-100.00%	20	19	5.26%
Violent Total:		1	2	-50.00%	5	7	-28.57%	64	71	-9.86%
Property	Burglary - Residential	6	1	500.00%	10	9	11.11%	43	42	2.38%
	Burglary Garage	0	0		0	4	-100.00%	21	33	-36.36%
	Burglary Commercial	0	0		2	1	100.00%	21	16	31.25%
	Larceny	11	11	0.00%	57	40	42.50%	378	411	-8.03%
	Vehicle Theft	2	1	100.00%	7	8	-12.50%	46	61	-24.59%
	Arson	2	0		2	2	0.00%	6	6	0.00%
Property Total:		21	13	61.54%	78	64	21.88%	515	569	-9.49%
Preliminary Part 1 Crime Totals:		22	15	46.67%	83	71	16.90%	579	640	-9.53%
Current 7 Day Period:		8/3/2025 - 8/9/2025			Prior 7 Day Period:		7/27/2025 - 8/2/2025			
Current 28 Day Period:		7/13/2025 - 8/9/2025			Prior 28 Day Period:		6/15/2025 - 7/12/2025			
Current YTD Day Period:		1/1/2025 - 8/9/2025			Prior YTD Period:		1/1/2024 - 8/9/2024			


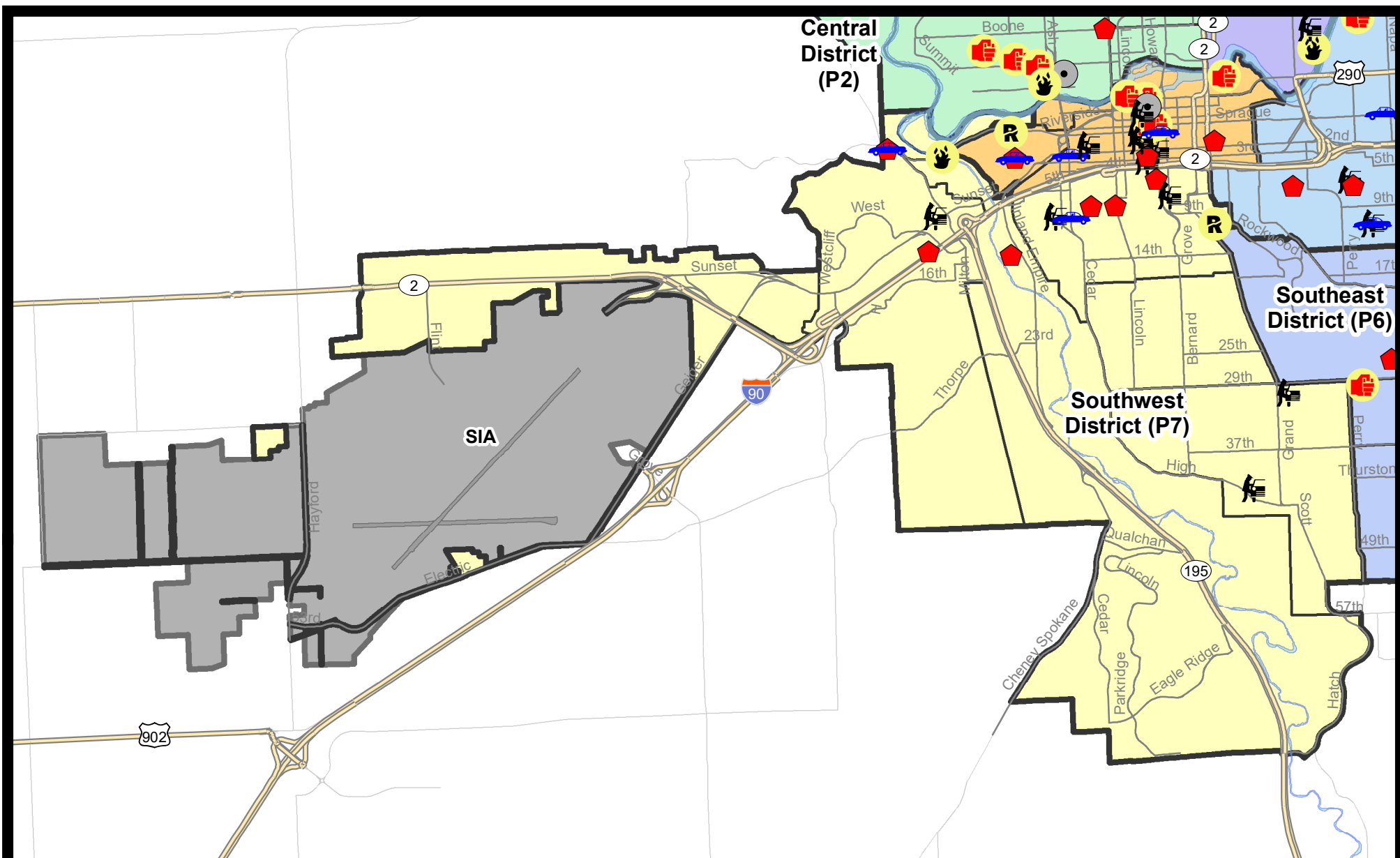
Prepared by SPD Crime Analysis Office - Monday, August 11, 2025

NOTE: SPD moved from UCR to the NIBRS reporting standard on 10/4/16 following the transition to a new RMS System. [Numbers on CompStat reports prior to this date should not be used as a comparison to those on this report.](#) Additional info on these reporting standards can be found on the FBI website: <https://ucr.fbi.gov/nibrs-overview>

This chart represents Preliminary counts of selected crime categories from Police Case Reports. Full statistical analysis to determine the confidence level of this data has not been performed. The % change columns on the preliminary counts differ from the percentage change on the NIBRS crime report, sometimes significantly. The CompStat report is designed for operational use and includes only selected NIBRS categories and coding less complex than full NIBRS rules. Official statistics for these and other NIBRS categories can be found on WASPC & FBI websites once available.



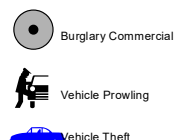
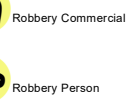
Note: On 1/8/23 boundary changes were implemented that incorporated portions of P7 into the Downtown DAVID Sector (SPD8BA SPD8PV); Consequently activity in P7 will appear lower if compared to printed CompStat reports prior to 1/8/23



City of Spokane
Southwest District (P7)
Selected
Crime Types
2025-08-03 to 2025-08-09
 Prepared By:
 Crime Analysis Unit
 Spokane Police Department

Legend

NIBRS Events



Cases Represent LERMS Crime Codes
 Points may indicate multiple events
 Note: Veh Prowl is only Larceny category displayed



For Additional Information on Incidents
 pertaining to an Area, Trend, or Pattern
 Contact Information Analysis

0 0.2 0.4 0.6 0.8 1 1.2 1.4 1.6 Miles



THIS IS NOT A LEGAL DOCUMENT:
 The information shown on this map is compiled
 from various sources and is subject to constant
 revision. Information shown on this map should
 not be used to determine the location of facilities
 in relationship to property lines, section lines,
 streets, etc.



Sunday - Saturday

SE - Southwest District (P7)

8/3/2025 TO 8/9/2025



<u>A/C</u>	<u>Offense Statute</u>	<u>Address</u>	<u>Reported Date</u>	<u>Dist</u>
<u>SPC7CH</u>				
C	RAPE 3D		8/4/2025	P6
C	RESIDENTIAL BURGLARY	700 S MONROE ST	8/8/2025	P7
C	RESIDENTIAL BURGLARY	500 W 5TH AVE	8/8/2025	P5
C	RESIDENTIAL BURGLARY	700 S ADAMS ST	8/8/2025	P7
C	THEFT 2D ALL OTHER	500 W 7TH AVE	8/7/2025	P7
C	THEFT 2D ALL OTHER	600 S LINCOLN ST	8/9/2025	P7
C	THEFT 2D FROM BUILDING	800 W 5TH AVE	8/9/2025	P7
C	THEFT 3D FROM MOTOR VEHICLE	W 7TH AVE / S WASHINGTON ST	8/8/2025	P7
C	THEFT 3D FROM MOTOR VEHICLE	1600 W 9TH AVE	8/8/2025	P7
C	THEFT OF MOTOR VEHICLE	W 9TH AVE / S WALNUT ST	8/4/2025	P7
<u>SPC7CS</u>				
C	THEFT 3D FROM MOTOR VEHICLE	4100 S LAMONTE ST	8/3/2025	P7
C	THEFT 3D FROM MOTOR VEHICLE	800 E 29TH AVE	8/7/2025	P7
<u>SPC7LC</u>				
C	BURGLARY 1D FROM RESIDENCE	2100 W 13TH AVE	8/3/2025	P7
<u>SPC7WH</u>				
C	ARSON 1D	2900 W RIVERSIDE AVE	8/4/2025	P8
C	ARSON 2D	2900 W RIVERSIDE AVE	8/6/2025	P7
C	RESIDENTIAL BURGLARY	3100 W 13TH CT	8/7/2025	P7
C	RESIDENTIAL BURGLARY	100 S G ST	8/8/2025	P7
C	THEFT 3D ALL OTHER	3500 W ROSAMOND AVE	8/4/2025	P7
C	THEFT 3D ALL OTHER	1500 S RUSTLE ST	8/5/2025	P7
C	THEFT 3D FROM MOTOR VEHICLE	3000 W SUNSET BLVD	8/6/2025	P7
C	THEFT OF MOTOR VEHICLE	100 S G ST	8/8/2025	P7
<u>SPC7WP</u>				
C	THEFT 3D ALL OTHER	1900 S GARDEN LN	8/5/2025	P7

SPOKANE POLICE DEPARTMENT

Downtown Precinct

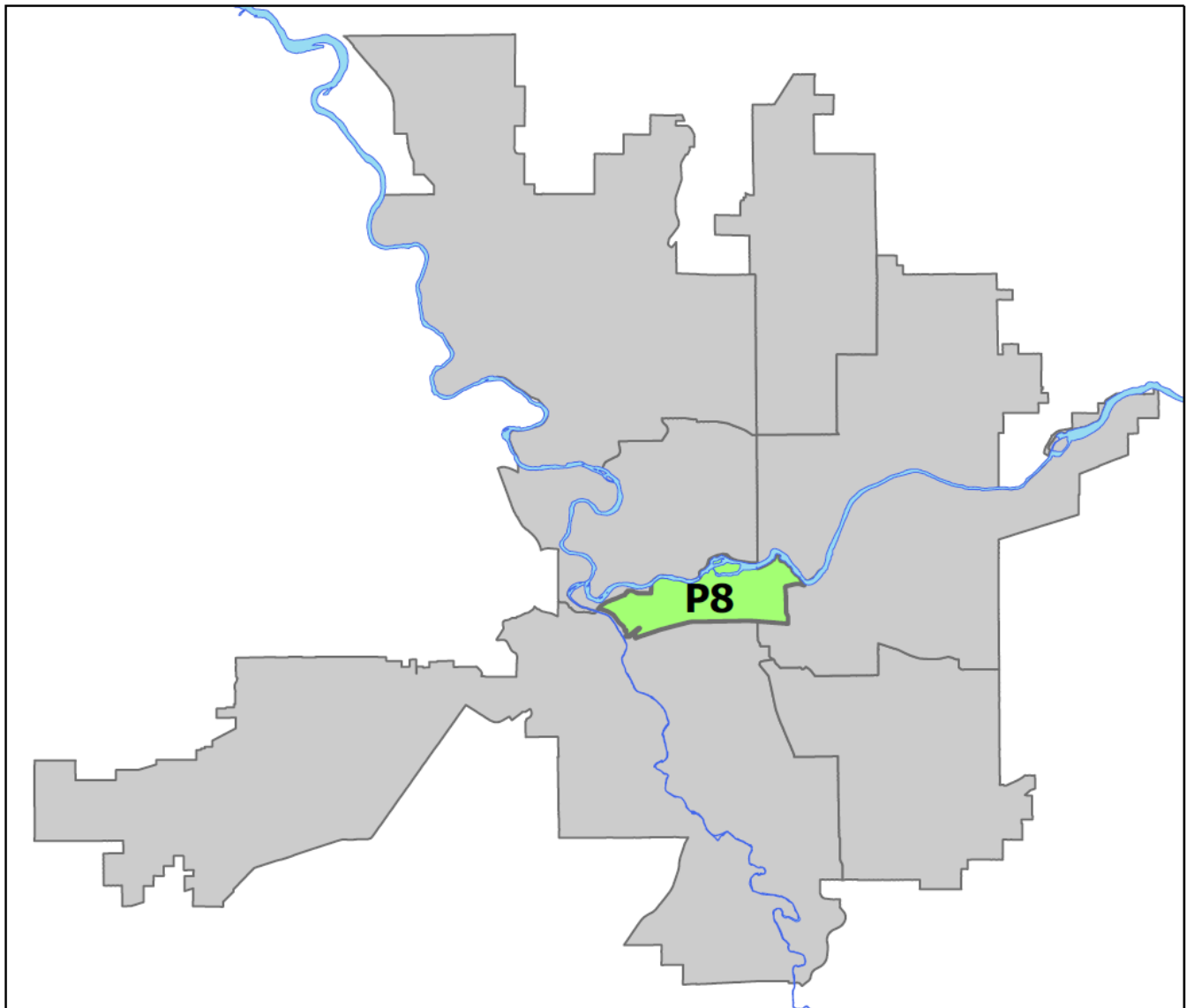
DAVID Sector



PSA Commander

Captain Kurtis Reese

Downtown District (P8)



POLICE SUMMARY - Ending: Saturday, August 9, 2025

DOWNTOWN PRECINCT (P8) DAVID SECTOR



Preliminary IBR Counts

NIBRS Categories (Part 1 Selected)		7 Day Comparison			28 Day Comparison			YTD Comparison		
		Current	Prior	Percent	Current	Prior	Percent	Current	Prior	Percent
Violent	Criminal Homicide	1	0		1	0		1	0	
	Rape	1	2	-50.00%	3	2	50.00%	18	22	-18.18%
	Robbery - Commercial	0	0		0	0		2	7	-71.43%
	Robbery - Person	1	2	-50.00%	7	7	0.00%	52	57	-8.77%
	Aggravated Assault - Non DV	5	4	25.00%	13	11	18.18%	89	91	-2.20%
	Aggravated Assault - DV	0	0		0	2	-100.00%	19	18	5.56%
Violent Total:		8	8	0.00%	24	22	9.09%	181	195	-7.18%
Property	Burglary - Residential	3	0		6	4	50.00%	30	25	20.00%
	Burglary Garage	0	0		0	3	-100.00%	3	2	50.00%
	Burglary Commercial	1	1	0.00%	3	4	-25.00%	30	47	-36.17%
	Larceny	20	23	-13.04%	92	91	1.10%	665	734	-9.40%
	Vehicle Theft	3	2	50.00%	8	14	-42.86%	62	101	-38.61%
	Arson	0	1	-100.00%	4	1	300.00%	12	16	-25.00%
Property Total:		27	27	0.00%	113	117	-3.42%	802	925	-13.30%
Preliminary Part 1 Crime Totals:		35	35	0.00%	137	139	-1.44%	983	1120	-12.23%
Current 7 Day Period:		8/3/2025 - 8/9/2025			Prior 7 Day Period:		7/27/2025 - 8/2/2025			
Current 28 Day Period:		7/13/2025 - 8/9/2025			Prior 28 Day Period:		6/15/2025 - 7/12/2025			
Current YTD Day Period:		1/1/2025 - 8/9/2025			Prior YTD Period:		1/1/2024 - 8/9/2024			


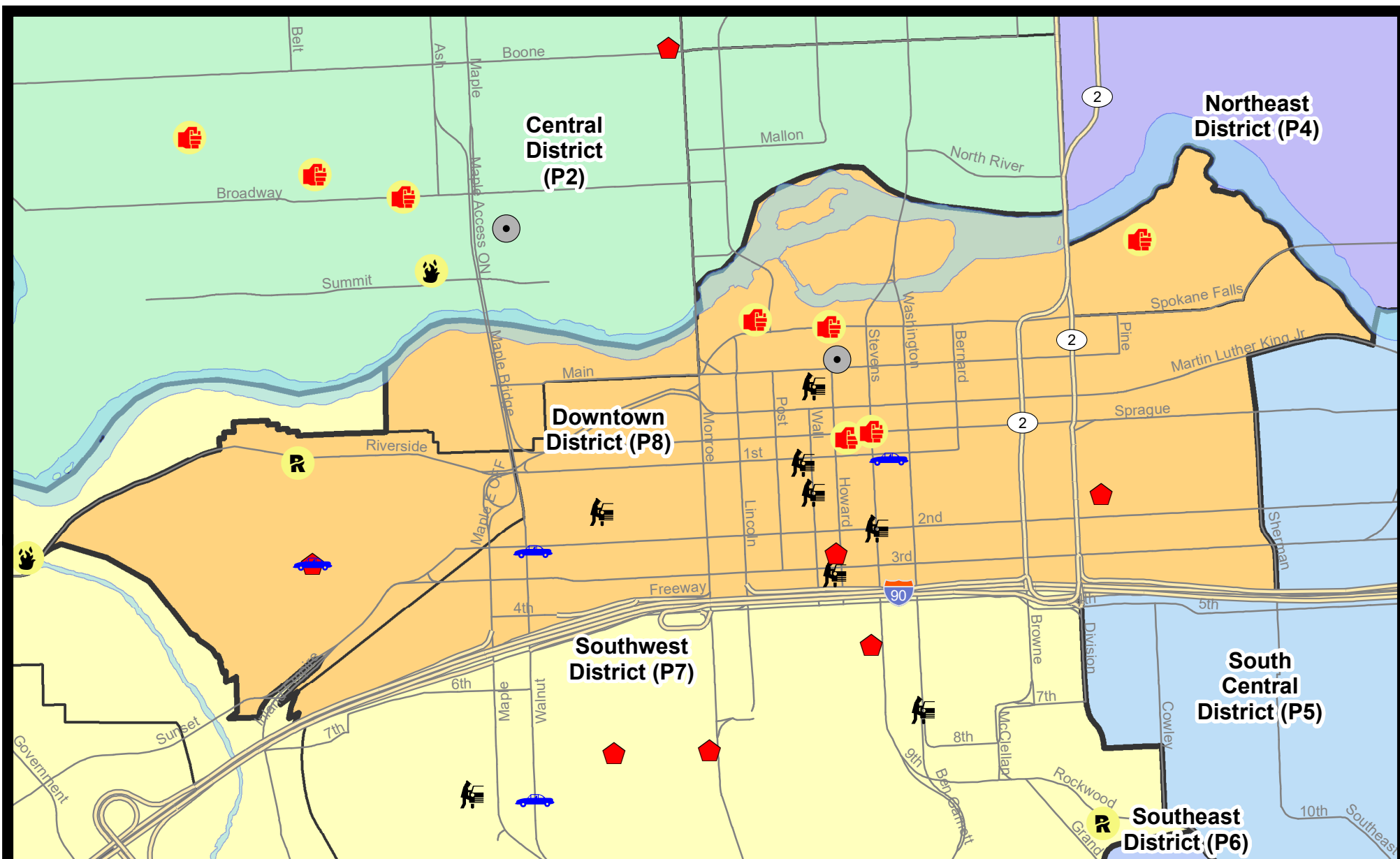
Prepared by SPD Crime Analysis Office - Monday, August 11, 2025

NOTE: SPD moved from UCR to the NIBRS reporting standard on 10/4/16 following the transition to a new RMS System. [Numbers on CompStat reports prior to this date should not be used as a comparison to those on this report.](#) Additional info on these reporting standards can be found on the FBI website: <https://ucr.fbi.gov/nibrs-overview>

This chart represents Preliminary counts of selected crime categories from Police Case Reports. Full statistical analysis to determine the confidence level of this data has not been performed. The % change columns on the preliminary counts differ from the percentage change on the NIBRS crime report, sometimes significantly. The CompStat report is designed for operational use and includes only selected NIBRS categories and coding less complex than full NIBRS rules. Official statistics for these and other NIBRS categories can be found on WASPC & FBI websites once available.




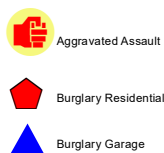
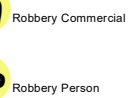
Note: On 1/8/23 boundary changes incorporated portions of P7 into the Downtown Precinct (SPD8BA and SPD8PV); Consequently activity in P8 will appear higher if compared to printed CompStat reports prior to 1/8/23



City of Spokane
Downtown District (P8)
Selected
Crime Types
2025-08-03 to 2025-08-09
 Prepared By:
 Crime Analysis Unit
 Spokane Police Department

Legend

NIBRS Events



Cases Represent LERMS Crime Codes
 Points may indicate multiple events
 Note: Veh Prowl is only Larceny category displayed



For Additional Information on Incidents
 pertaining to an Area, Trend, or Pattern
 Contact Information Analysis

0 0.2 0.4 Miles



THIS IS NOT A LEGAL DOCUMENT:
 The information shown on this map is compiled
 from various sources and is subject to constant
 revision. Information shown on this map should
 not be used to determine the location of facilities
 in relationship to property lines, section lines,
 streets, etc.



Sunday - Saturday

8/3/2025 TO 8/9/2025

SW - Downtown District (P8)



<u>A/C</u>	<u>Offense Statute</u>	<u>Address</u>	<u>Reported Date</u>	<u>Dist</u>
<u>SPD8BA</u>				
C	RAPE 3D		8/5/2025	P8
C	RESIDENTIAL BURGLARY	200 S CHESTNUT ST	8/3/2025	P8
C	THEFT 3D VEHICLE PARTS AND ACCESSORIES	2000 W 4TH AVE	8/4/2025	P8
C	THEFT OF MOTOR VEHICLE	200 S CHESTNUT ST	8/5/2025	P8
<u>SPD8EC</u>				
C	RESIDENTIAL BURGLARY	0 E SHORT AVE	8/4/2025	P8
C	THEFT 3D ALL OTHER	200 E 2ND AVE	8/3/2025	P8
<u>SPD8RS</u>				
C	ASSAULT 1D	500 N RIVERPOINT BLVD	8/3/2025	P8
C	ASSAULT 1D	W SPRAGUE AVE / N STEVENS ST	8/9/2025	P8
C	ASSAULT 2D	800 W SPOKANE FALLS BLVD	8/7/2025	P8
C	ASSAULT 4D WEAPON	500 W SPRAGUE AVE	8/8/2025	P8
C	BURGLARY 1D FROM RESIDENCE	200 S HOWARD ST	8/3/2025	P8
C	BURGLARY 2D COMMERCIAL	500 W MAIN AVE	8/6/2025	P8
C	HARASSMENT WEAPON INVOLVED	N HOWARD ST / W SPOKANE FALLS BLVD	8/8/2025	P8
C	MURDER 2D	800 W SPOKANE FALLS BLVD	8/7/2025	P8
C	ROBBERY 2D PERSON	W SPOKANE FALLS BLVD / N HOWARD ST	8/8/2025	P8
C	THEFT 2D FROM BUILDING	1400 W 2ND AVE	8/6/2025	P8
C	THEFT 2D FROM BUILDING	500 W SPOKANE FALLS BLVD	8/6/2025	P8
C	THEFT 2D FROM BUILDING	500 W 3RD AVE	8/9/2025	P8
C	THEFT 2D FROM MOTOR VEHICLE	0	8/3/2025	P8
C	THEFT 2D FROM MOTOR VEHICLE	100 N WALL ST	8/3/2025	P8
C	THEFT 2D FROM MOTOR VEHICLE	600 W 3RD AVE	8/5/2025	P8
C	THEFT 3D ALL OTHER	W PACIFIC AVE / S STATE ST	8/4/2025	P8
C	THEFT 3D ALL OTHER	200 W 1ST AVE	8/7/2025	P8
C	THEFT 3D ALL OTHER	800 W MAIN AVE	8/9/2025	P8
C	THEFT 3D FROM BUILDING	500 W SPRAGUE AVE	8/3/2025	P8
C	THEFT 3D FROM BUILDING	800 W MAIN AVE	8/4/2025	P8
C	THEFT 3D FROM BUILDING	900 W MAIN AVE	8/7/2025	P8
C	THEFT 3D FROM BUILDING	800 W MAIN AVE	8/9/2025	P8
C	THEFT 3D FROM BUILDING	100 N WALL ST	8/9/2025	P8
C	THEFT 3D FROM MOTOR VEHICLE	100 S ADAMS ST	8/5/2025	P8
C	THEFT 3D FROM MOTOR VEHICLE	W 2ND AVE / S STEVENS ST	8/8/2025	P8
C	THEFT 3D FROM MOTOR VEHICLE	700 W 1ST AVE	8/9/2025	P8
C	THEFT 3D SHOPLIFTING	400 W MAIN AVE	8/7/2025	P8
C	THEFT OF MOTOR VEHICLE	1400 W 2ND AVE	8/5/2025	P8
A	THEFT OF MOTOR VEHICLE	400 W 1ST AVE	8/6/2025	P8

For protection of victim privacy, the entire address on sexual assault crimes has been redacted.

POLICE SUMMARY - Ending: Saturday, August 9, 2025



Other Jurisdiction or Unk District

Preliminary IBR Counts

NIBRS Categories (Part 1 Selected)		7 Day Comparison			28 Day Comparison			YTD Comparison		
		Current	Prior	Percent	Current	Prior	Percent	Current	Prior	Percent
Violent	Criminal Homicide	0	0		0	0		0	0	
	Rape	0	0		0	0		1	0	
	Robbery - Commercial	0	0		0	0		0	0	
	Robbery - Person	0	0		0	0		0	1	-100.00%
	Aggravated Assault - Non DV	0	0		0	0		4	2	100.00%
	Aggravated Assault - DV	0	0		0	0		3	0	
Violent Total:		0	0		0	0		8	3	166.67%
Property	Burglary - Residential	0	0		0	0		0	0	
	Burglary Garage	0	0		0	0		0	1	-100.00%
	Burglary Commercial	0	0		0	0		1	0	
	Larceny	0	0		1	1	0.00%	11	8	37.50%
	Vehicle Theft	0	0		0	0		1	4	-75.00%
	Arson	0	0		0	0		0	0	
Property Total:		0	0		1	1	0.00%	13	13	0.00%
Preliminary Part 1 Crime Totals:		0	0		1	1	0.00%	21	16	31.25%
Current 7 Day Period:		8/3/2025 - 8/9/2025			Prior 7 Day Period:		7/27/2025 - 8/2/2025			
Current 28 Day Period:		7/13/2025 - 8/9/2025			Prior 28 Day Period:		6/15/2025 - 7/12/2025			
Current YTD Day Period:		1/1/2025 - 8/9/2025			Prior YTD Period:		1/1/2024 - 8/9/2024			

Prepared by SPD Crime Analysis Office - Monday, August 11, 2025

NOTE: SPD moved from UCR to the NIBRS reporting standard on 10/4/16 following the transition to a new RMS System. [Numbers on CompStat reports prior to this date should not be used as a comparison to those on this report.](#) Additional info on these reporting standards can be found on the FBI website: <https://ucr.fbi.gov/nibrs-overview>

This chart represents Preliminary counts of selected crime categories from Police Case Reports. Full statistical analysis to determine the confidence level of this data has not been performed. The % change columns on the preliminary counts differ from the percentage change on the NIBRS crime report, sometimes significantly. The CompStat report is designed for operational use and includes only selected NIBRS categories and coding less complex than full NIBRS rules. Official statistics for these and other NIBRS categories can be found on WASPC & FBI websites once available.

Sunday - Saturday

8/3/2025 TO 8/9/2025

Other Jurisdiction/Unk District



<u>A/C</u>	<u>Offense Statute</u>	<u>Address</u>	<u>Reported Date</u>	<u>Dist</u>
#Type!				#Typ