

SPOKANE POLICE DEPARTMENT

PRELIMINARY CITYWIDE **IBR** CRIME REPORT



Preliminary IBR Counts

CHIEF OF POLICE

Period Ending: Saturday, August 2, 2025

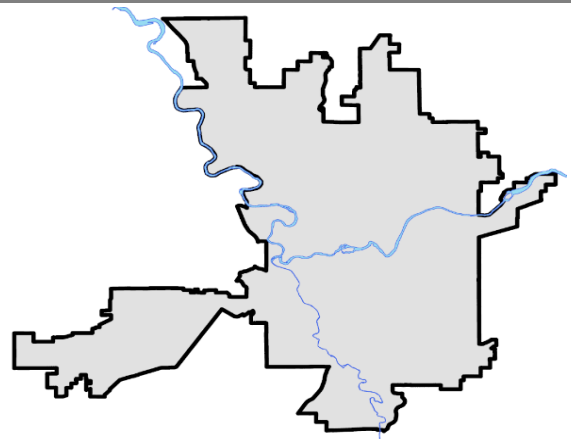
Kevin Hall

NIBRS Categories (Part 1 Selected)		7 Day Comparison			28 Day Comparison			YTD Comparison		
		Current	Prior	Percent	Current	Prior	Percent	Current	Prior	Percent
Violent	Criminal Homicide	0	0		0	0		4	11	-63.64%
	Rape	3	4	-25.00%	12	22	-45.45%	125	132	-5.30%
	Robbery - Commercial	1	4	-75.00%	10	5	100.00%	45	61	-26.23%
	Robbery - Person	6	3	100.00%	17	13	30.77%	114	141	-19.15%
	Aggravated Assault - Non DV	20	7	185.71%	46	50	-8.00%	317	329	-3.65%
	Aggravated Assault - DV	6	7	-14.29%	22	30	-26.67%	200	221	-9.50%
	Violent Total:	36	25	44.00%	107	120	-10.83%	805	895	-10.06%
Property	Burglary - Residential	7	14	-50.00%	40	46	-13.04%	306	356	-14.04%
	Burglary Garage	4	7	-42.86%	23	20	15.00%	146	218	-33.03%
	Burglary Commercial	5	8	-37.50%	20	28	-28.57%	240	279	-13.98%
	Larceny	146	176	-17.05%	636	617	3.08%	4656	4860	-4.20%
	Vehicle Theft	10	17	-41.18%	64	51	25.49%	425	740	-42.57%
	Arson	2	4	-50.00%	11	11	0.00%	44	73	-39.73%
	Property Total:	174	226	-23.01%	794	773	2.72%	5817	6526	-10.86%
Preliminary Part 1 Crime Totals:		210	251	-16.33%	901	893	0.90%	6622	7421	-10.77%
Current 7 Day Period:		7/27/2025 - 8/2/2025			Prior 7 Day Period:		7/20/2025 - 7/26/2025			
Current 28 Day Period:		7/6/2025 - 8/2/2025			Prior 28 Day Period:		6/8/2025 - 7/5/2025			
Current YTD Day Period:		1/1/2025 - 8/2/2025			Prior YTD Period:		1/1/2024 - 8/2/2024			

Prepared by SPD Crime Analysis Office - Monday, August 4, 2025

NOTE: SPD moved from UCR to the NIBRS reporting standard on 10/4/16 following the transition to a new RMS System. [Numbers on CompStat reports prior to this date should not be used as a comparison to those on this report.](#) Additional info on these reporting standards can be found on the FBI website: <https://ucr.fbi.gov/nibrs-overview>

This chart represents Preliminary counts of selected crime categories from Police Case Reports. Full statistical analysis to determine the confidence level of this data has not been performed. The % change columns on the preliminary counts differ from the percentage change on the NIBRS crime report, sometimes significantly. The CompStat report is designed for operational use and includes only selected NIBRS categories and coding less complex than full NIBRS rules. Official statistics for these and other NIBRS categories can be found on WASPC & FBI websites once available.



SPOKANE POLICE DEPARTMENT

Northwest Precinct

ADAM Sector



PSA Commander

Captain Tom Hendren

Northwest District (P1)

Central District (P2)



POLICE SUMMARY - Ending: Saturday, August 2, 2025

NORTHWEST PRECINCT (P1, P2) ADAM SECTOR



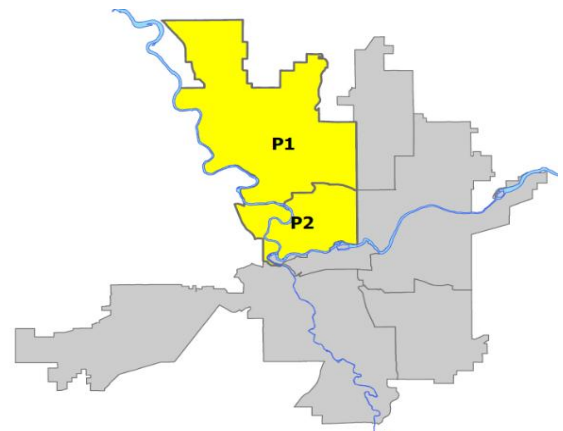
Preliminary IBR Counts

NIBRS Categories (Part 1 Selected)		7 Day Comparison			28 Day Comparison			YTD Comparison		
		Current	Prior	Percent	Current	Prior	Percent	Current	Prior	Percent
Violent	Criminal Homicide	0	0		0	0		0	4	-100.00%
	Rape	0	1	-100.00%	2	9	-77.78%	33	40	-17.50%
	Robbery - Commercial	1	1	0.00%	5	1	400.00%	16	14	14.29%
	Robbery - Person	0	0		2	3	-33.33%	16	23	-30.43%
	Aggravated Assault - Non DV	3	3	0.00%	10	7	42.86%	65	70	-7.14%
	Aggravated Assault - DV	2	2	0.00%	6	5	20.00%	44	62	-29.03%
Violent Total:		6	7	-14.29%	25	25	0.00%	174	213	-18.31%
Property	Burglary - Residential	2	1	100.00%	7	13	-46.15%	88	117	-24.79%
	Burglary Garage	3	1	200.00%	7	5	40.00%	50	73	-31.51%
	Burglary Commercial	2	1	100.00%	3	7	-57.14%	52	65	-20.00%
	Larceny	32	36	-11.11%	148	150	-1.33%	1098	1331	-17.51%
	Vehicle Theft	2	5	-60.00%	18	9	100.00%	113	208	-45.67%
	Arson	0	1	-100.00%	3	2	50.00%	9	19	-52.63%
Property Total:		41	45	-8.89%	186	186	0.00%	1410	1813	-22.23%
Preliminary Part 1 Crime Totals:		47	52	-9.62%	211	211	0.00%	1584	2026	-21.82%
Current 7 Day Period:		7/27/2025 - 8/2/2025			Prior 7 Day Period:		7/20/2025 - 7/26/2025			
Current 28 Day Period:		7/6/2025 - 8/2/2025			Prior 28 Day Period:		6/8/2025 - 7/5/2025			
Current YTD Day Period:		1/1/2025 - 8/2/2025			Prior YTD Period:		1/1/2024 - 8/2/2024			

Prepared by SPD Crime Analysis Office - Monday, August 4, 2025

NOTE: SPD moved from UCR to the NIBRS reporting standard on 10/4/16 following the transition to a new RMS System. [Numbers on CompStat reports prior to this date should not be used as a comparison to those on this report.](#) Additional info on these reporting standards can be found on the FBI website: <https://ucr.fbi.gov/nibrs-overview>

This chart represents Preliminary counts of selected crime categories from Police Case Reports. Full statistical analysis to determine the confidence level of this data has not been performed. The % change columns on the preliminary counts differ from the percentage change on the NIBRS crime report, sometimes significantly. The CompStat report is designed for operational use and includes only selected NIBRS categories and coding less complex than full NIBRS rules. Official statistics for these and other NIBRS categories can be found on WASPC & FBI websites once available.



Note: On 1/8/23 boundary changes were implemented dividing the North Precinct into two (NW and NE). The Northwest Precinct ADAM Sector consists of P1 and P2; Consequently this page did not exist on printed CompStat reports prior to 1/8/23

POLICE SUMMARY - Ending: Saturday, August 2, 2025



NW - Northwest District (P1)

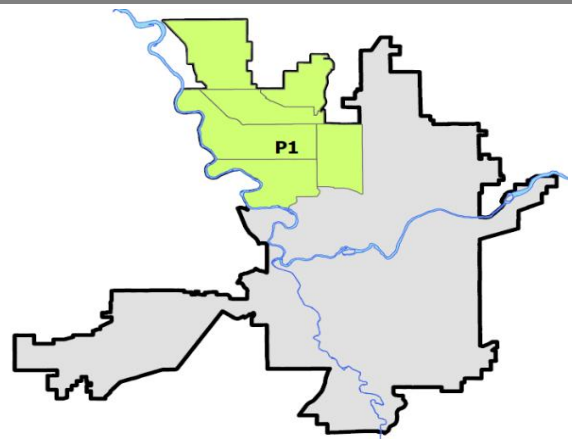
Preliminary IBR Counts

NIBRS Categories (Part 1 Selected)		7 Day Comparison			28 Day Comparison			YTD Comparison		
		Current	Prior	Percent	Current	Prior	Percent	Current	Prior	Percent
Violent	Criminal Homicide	0	0		0	0		0	4	-100.00%
	Rape	0	0		0	6	-100.00%	11	24	-54.17%
	Robbery - Commercial	0	0		0	0		2	4	-50.00%
	Robbery - Person	0	0		1	1	0.00%	5	8	-37.50%
	Aggravated Assault - Non DV	3	0		5	5	0.00%	34	29	17.24%
	Aggravated Assault - DV	1	1	0.00%	2	5	-60.00%	24	30	-20.00%
Violent Total:		4	1	300.00%	8	17	-52.94%	76	99	-23.23%
Property	Burglary - Residential	1	0		1	9	-88.89%	47	51	-7.84%
	Burglary Garage	3	0		5	2	150.00%	30	45	-33.33%
	Burglary Commercial	0	1	-100.00%	1	2	-50.00%	18	28	-35.71%
	Larceny	14	17	-17.65%	65	57	14.04%	473	604	-21.69%
	Vehicle Theft	0	2	-100.00%	5	2	150.00%	49	82	-40.24%
	Arson	0	0		1	2	-50.00%	4	3	33.33%
Property Total:		18	20	-10.00%	78	74	5.41%	621	813	-23.62%
Preliminary Part 1 Crime Totals:		22	21	4.76%	86	91	-5.49%	697	912	-23.57%
Current 7 Day Period:		7/27/2025 - 8/2/2025			Prior 7 Day Period:		7/20/2025 - 7/26/2025			
Current 28 Day Period:		7/6/2025 - 8/2/2025			Prior 28 Day Period:		6/8/2025 - 7/5/2025			
Current YTD Day Period:		1/1/2025 - 8/2/2025			Prior YTD Period:		1/1/2024 - 8/2/2024			

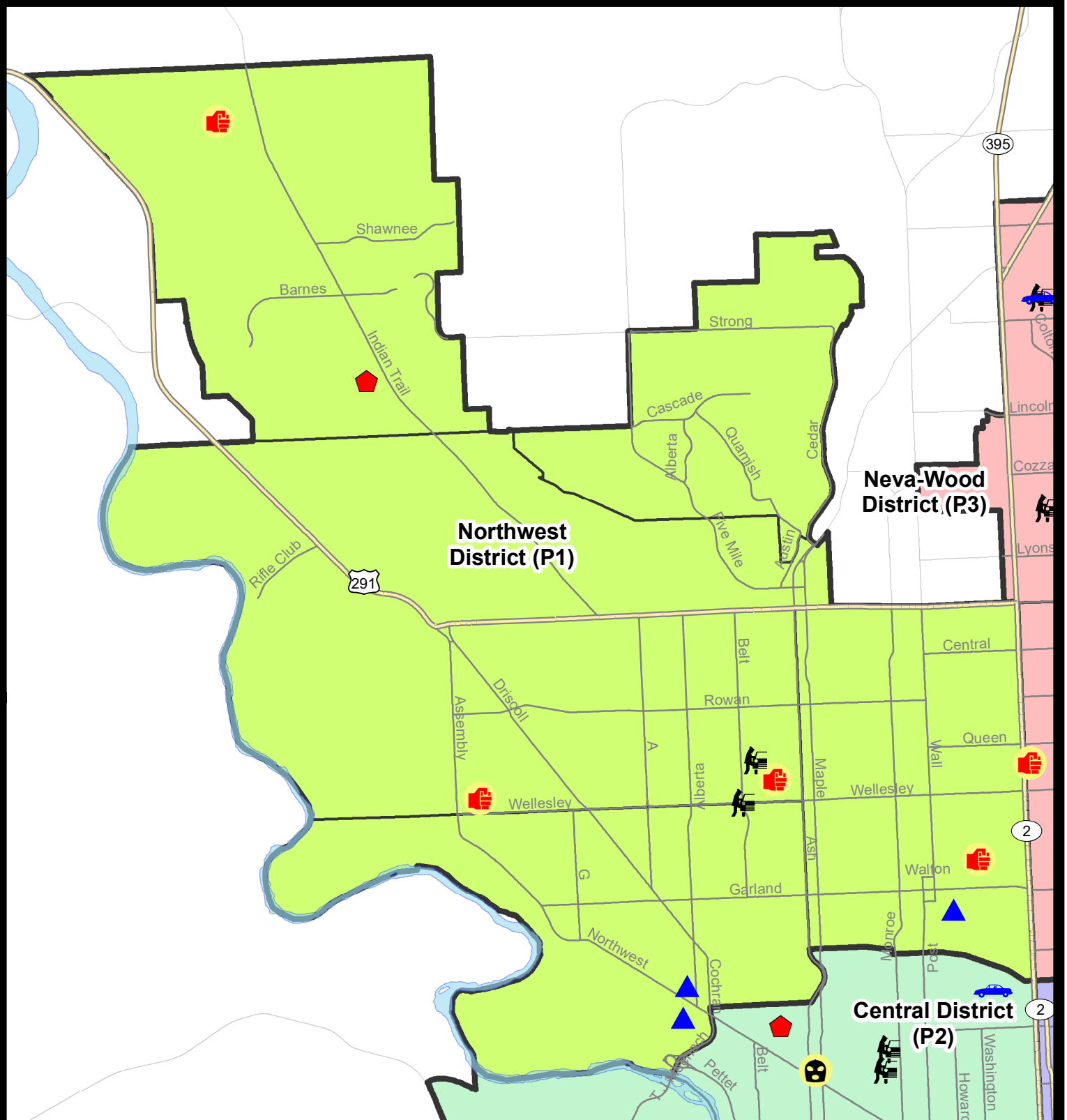
Prepared by SPD Crime Analysis Office - Monday, August 4, 2025

NOTE: SPD moved from UCR to the NIBRS reporting standard on 10/4/16 following the transition to a new RMS System. [Numbers on CompStat reports prior to this date should not be used as a comparison to those on this report.](#) Additional info on these reporting standards can be found on the FBI website: <https://ucr.fbi.gov/nibrs-overview>

This chart represents Preliminary counts of selected crime categories from Police Case Reports. Full statistical analysis to determine the confidence level of this data has not been performed. The % change columns on the preliminary counts differ from the percentage change on the NIBRS crime report, sometimes significantly. The CompStat report is designed for operational use and includes only selected NIBRS categories and coding less complex than full NIBRS rules. Official statistics for these and other NIBRS categories can be found on WASPC & FBI websites once available.



Note: On 1/8/23 a boundary change to P1 added a portion of the prior area to P2 (SPA2EG); Consequently activity in P1 will appear a bit lower if compared to printed CompStat reports prior to 1/8/23



City of Spokane
Northwest District (P1)
Selected
Crime Codes
2025-07-27 to 2025-08-02
Prepared By:
Crime Analysis Unit
Spokane Police Department

Legend

NIBRS Events



Criminal Homicide



Rape



Robbery Commercial



Robbery Person



Aggravated Assault



Burglary Residential



Burglary Garage



Burglary Commercial



Vehicle Prowling



Vehicle Theft



Arson



Cases Represent LERMS Crime Codes
Points may indicate multiple events
Note: Veh Prowl is only Larceny displayed

For Additional Information on
Incidents pertaining to an
Area, Trend, or Pattern
Contact Information Analysis

0 0.25 0.5 1 Miles



THIS IS NOT A LEGAL DOCUMENT:
The information shown on this map is compiled
from various sources and is subject to constant
revision. Information shown on this map should
not be used to determine the location of facilities
in relationship to property lines, section lines,
streets, etc.

Sunday - Saturday

NW - Northwest District (P1)

7/27/2025 TO 8/2/2025



<u>A/C</u>	<u>Offense Statute</u>	<u>Address</u>	<u>Reported Date</u>	<u>Dist</u>
<u>SPA1AD</u>				
C	BURGLARY 1D GARAGE	2600 W DALTON AVE	7/27/2025	P1
C	BURGLARY 2D GARAGE	2700 W CLEVELAND AVE	7/27/2025	P1
C	THEFT 2D ALL OTHER	4300 N ASH ST	7/29/2025	P1
C	THEFT 2D ALL OTHER	4300 N BELT ST	7/31/2025	P1
C	THEFT 2D SHOPLIFTING	2300 W WELLESLEY AVE	7/28/2025	P1
C	THEFT 3D ALL OTHER	2800 W CLEVELAND AVE	7/29/2025	P1
C	THEFT 3D SHOPLIFTING	2500 W WELLESLEY AVE	7/28/2025	P1
<u>SPA1BS</u>				
C	THEFT 3D VEHICLE PARTS AND ACCESSORIES	5300 W RIFLE CLUB CT	8/1/2025	P1
<u>SPA1IT</u>				
C	ASSAULT 2D	10600 N IROQUOIS DR	7/29/2025	P1
C	RESIDENTIAL BURGLARY	5100 W PACIFIC PARK DR	7/30/2025	P1
<u>SPA1NH</u>				
C	ASSAULT 2D	4100 N WHITEHOUSE ST	7/29/2025	P1
C	BURGLARY 2D GARAGE	500 W KIERNAN AVE	7/31/2025	P1
C	THEFT 1D ALL OTHER	4100 N WHITEHOUSE ST	7/27/2025	P1
C	THEFT 2D FROM BUILDING	5300 N ADAMS ST	7/27/2025	P1
C	THEFT 2D VEHICLE PARTS AND ACCESSORIES	5300 N ADAMS ST	7/27/2025	P1
<u>SPA1NW</u>				
C	ASSAULT 2D	4800 N ELM ST	7/27/2025	P1
C	MAIL THEFT	5200 N OAK ST	7/29/2025	P1
C	THEFT 2D FROM BUILDING	6000 N F ST	7/27/2025	P1
C	THEFT 3D FROM BUILDING	6000 N FLEMING ST	7/31/2025	P1
C	THEFT 3D FROM MOTOR VEHICLE	W WELLESLEY AVE / N BELT ST	7/27/2025	P1
C	THEFT 3D FROM MOTOR VEHICLE	5000 N ELGIN ST	8/2/2025	P1
C	VEHICULAR ASSAULT	W BROAD AVE / N BEMIS ST	8/2/2025	P1

POLICE SUMMARY - Ending: Saturday, August 2, 2025



NW - North Central District (P2)

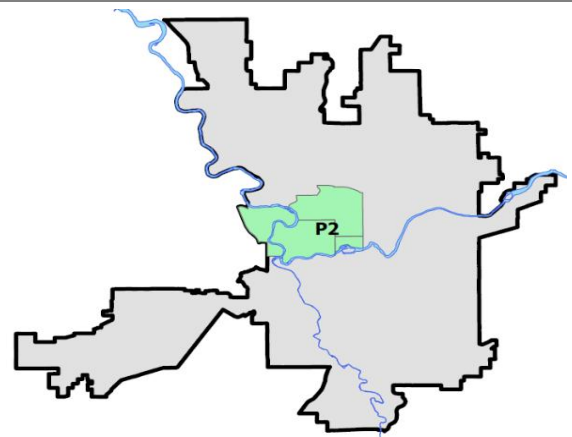
Preliminary IBR Counts

NIBRS Categories (Part 1 Selected)		7 Day Comparison			28 Day Comparison			YTD Comparison		
		Current	Prior	Percent	Current	Prior	Percent	Current	Prior	Percent
Violent	Criminal Homicide	0	0		0	0		0	0	
	Rape	0	1	-100.00%	2	3	-33.33%	22	16	37.50%
	Robbery - Commercial	1	1	0.00%	5	1	400.00%	14	10	40.00%
	Robbery - Person	0	0		1	2	-50.00%	11	15	-26.67%
	Aggravated Assault - Non DV	0	3	-100.00%	5	2	150.00%	31	41	-24.39%
	Aggravated Assault - DV	1	1	0.00%	4	0		20	32	-37.50%
Violent Total:		2	6	-66.67%	17	8	112.50%	98	114	-14.04%
Property	Burglary - Residential	1	1	0.00%	6	4	50.00%	41	66	-37.88%
	Burglary Garage	0	1	-100.00%	2	3	-33.33%	20	28	-28.57%
	Burglary Commercial	2	0		2	5	-60.00%	34	37	-8.11%
	Larceny	18	19	-5.26%	83	93	-10.75%	625	727	-14.03%
	Vehicle Theft	2	3	-33.33%	13	7	85.71%	64	126	-49.21%
	Arson	0	1	-100.00%	2	0		5	16	-68.75%
Property Total:		23	25	-8.00%	108	112	-3.57%	789	1000	-21.10%
Preliminary Part 1 Crime Totals:		25	31	-19.35%	125	120	4.17%	887	1114	-20.38%
Current 7 Day Period:		7/27/2025 - 8/2/2025			Prior 7 Day Period:		7/20/2025 - 7/26/2025			
Current 28 Day Period:		7/6/2025 - 8/2/2025			Prior 28 Day Period:		6/8/2025 - 7/5/2025			
Current YTD Day Period:		1/1/2025 - 8/2/2025			Prior YTD Period:		1/1/2024 - 8/2/2024			

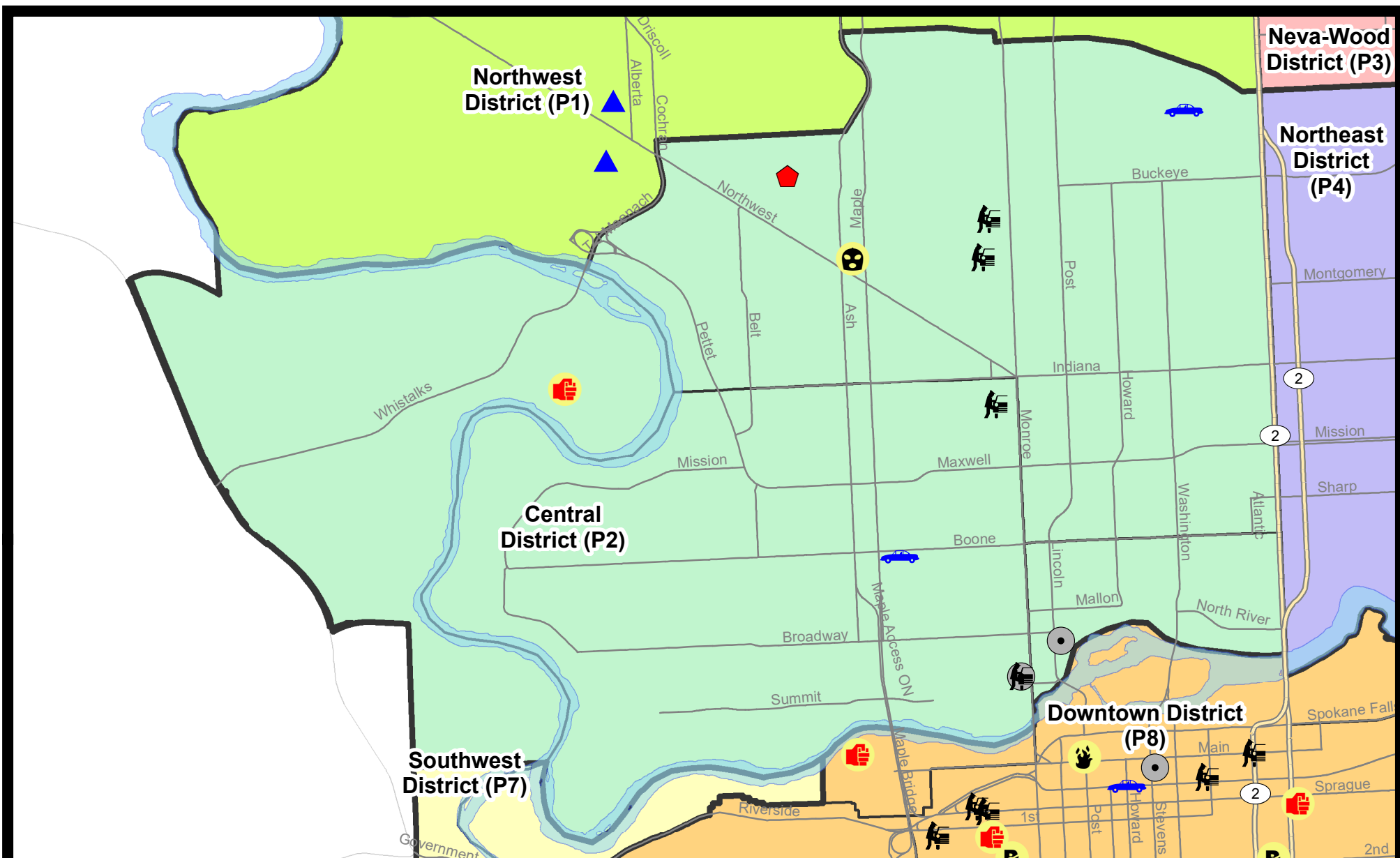
Prepared by SPD Crime Analysis Office - Monday, August 4, 2025

NOTE: SPD moved from UCR to the NIBRS reporting standard on 10/4/16 following the transition to a new RMS System. [Numbers on CompStat reports prior to this date should not be used as a comparison to those on this report.](#) Additional info on these reporting standards can be found on the FBI website: <https://ucr.fbi.gov/nibrs-overview>

This chart represents Preliminary counts of selected crime categories from Police Case Reports. Full statistical analysis to determine the confidence level of this data has not been performed. The % change columns on the preliminary counts differ from the percentage change on the NIBRS crime report, sometimes significantly. The CompStat report is designed for operational use and includes only selected NIBRS categories and coding less complex than full NIBRS rules. Official statistics for these and other NIBRS categories can be found on WASPC & FBI websites once available.



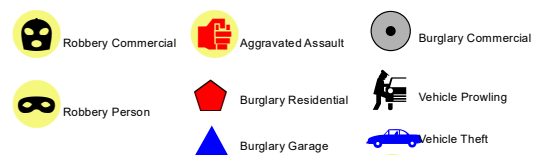
Note: On 1/8/23 a boundary change to P2 added a portion of the P1 area into P2 (SPA2EG); Consequently activity in P2 will appear a bit higher if compared to printed CompStat reports prior to 1/8/23



City of Spokane
Central District (P2)
Selected
Crime Types
2025-07-27 to 2025-08-02
 Prepared By:
 Crime Analysis Unit
 Spokane Police Department

Legend

NIBRS Events



Cases Represent LERMS Crime Codes
 Points may indicate multiple events
 Note: Veh Prowl is only Larceny category displayed



For Additional Information on Incidents
 pertaining to an Area, Trend, or Pattern
 Contact Information Analysis

0 0.2 0.4 0.6 Miles



THIS IS NOT A LEGAL DOCUMENT:
 The information shown on this map is compiled
 from various sources and is subject to constant
 revision. Information shown on this map should
 not be used to determine the location of facilities
 in relationship to property lines, section lines,
 streets, etc.

Sunday - Saturday
NW - Central District (P2)

7/27/2025 TO 8/2/2025



<u>A/C</u>	<u>Offense Statute</u>	<u>Address</u>	<u>Reported Date</u>	<u>Dist</u>
<u>SPA2EG</u>				
C	MAIL THEFT	1200 W KNOX AVE	7/31/2025	P2
C	RESIDENTIAL BURGLARY	1900 W GRACE AVE	7/27/2025	P1
C	ROBBERY 1D COMMERCIAL	1600 W NORTHWEST BLVD	7/31/2025	P1
C	THEFT 3D ALL OTHER	300 W INDIANA AVE	7/29/2025	P1
C	THEFT 3D ALL OTHER	300 W PARK PL	8/1/2025	P2
C	THEFT 3D FROM MOTOR VEHICLE	2400 N MADISON ST	7/28/2025	P2
C	THEFT 3D FROM MOTOR VEHICLE	1000 W YORK AVE	7/29/2025	P2
C	THEFT 3D SHOPLIFTING	1600 W NORTHWEST BLVD	7/27/2025	P2
C	THEFT 3D SHOPLIFTING	1600 W NORTHWEST BLVD	7/27/2025	P2
C	THEFT 3D SHOPLIFTING	1700 W NORTHWEST BLVD	7/30/2025	P1
C	THEFT 3D SHOPLIFTING	1700 W NORTHWEST BLVD	7/31/2025	P2
C	THEFT 3D VEHICLE PARTS AND ACCESSORIES	1200 W EUCLID AVE	7/30/2025	P2
C	THEFT OF MOTOR VEHICLE	300 W PARK PL	8/1/2025	P2
<u>SPA2RS</u>				
C	BURGLARY 2D COMMERCIAL	800 W BROADWAY AVE	7/28/2025	P1
<u>SPA2WC</u>				
C	BURGLARY 2D COMMERCIAL	1000 W SUMMIT PKWY	8/1/2025	P1
C	THEFT 2D ALL OTHER	1100 W MALLON AVE	7/30/2025	P1
C	THEFT 2D FROM BUILDING	1500 W AUGUSTA AVE	8/2/2025	P2
C	THEFT 2D FROM MOTOR VEHICLE	1000 W SUMMIT PKWY	7/27/2025	P2
C	THEFT 2D FROM MOTOR VEHICLE	1000 W NORA AVE	7/28/2025	P2
C	THEFT 3D ALL OTHER	1400 W DEAN AVE	7/28/2025	P2
C	THEFT 3D FROM BUILDING	1500 W MISSION AVE	7/29/2025	P2
C	THEFT 3D SHOPLIFTING	1000 W SUMMIT PKWY	7/29/2025	P1
C	THEFT 3D SHOPLIFTING	1000 W SUMMIT PKWY	7/29/2025	P1
C	THEFT OF MOTOR VEHICLE	1100 N WALNUT ST	8/2/2025	P1
<u>SPA2WH</u>				
C	ASSAULT 2D	1900 N HOLY NAMES CT	7/29/2025	P1

SPOKANE POLICE DEPARTMENT

Northeast Precinct

BAKER Sector



PSA Commander

Captain Shawn Kendall

NevaWood District (P3)

Northeast District (P4)



POLICE SUMMARY - Ending: Saturday, August 2, 2025

NORTHEAST PRECINCT (P3, P4) BAKER SECTOR



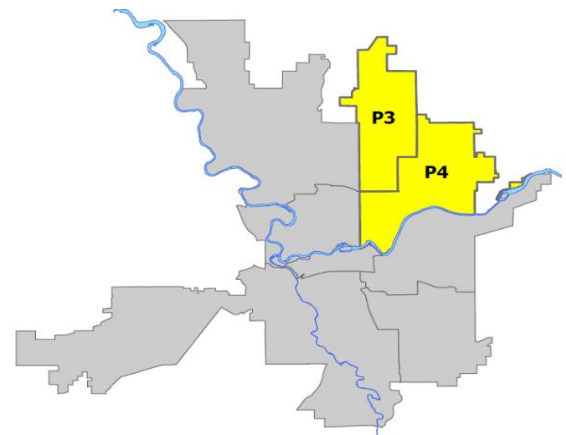
Preliminary IBR Counts

NIBRS Categories (Part 1 Selected)		7 Day Comparison			28 Day Comparison			YTD Comparison		
		Current	Prior	Percent	Current	Prior	Percent	Current	Prior	Percent
Violent	Criminal Homicide	0	0		0	0		2	4	-50.00%
	Rape	0	0		2	4	-50.00%	32	33	-3.03%
	Robbery - Commercial	0	1	-100.00%	3	4	-25.00%	22	26	-15.38%
	Robbery - Person	3	1	200.00%	5	3	66.67%	26	38	-31.58%
	Aggravated Assault - Non DV	8	1	700.00%	14	17	-17.65%	95	103	-7.77%
	Aggravated Assault - DV	3	3	0.00%	8	12	-33.33%	70	78	-10.26%
Violent Total:		14	6	133.33%	32	40	-20.00%	247	282	-12.41%
Property	Burglary - Residential	4	5	-20.00%	14	14	0.00%	86	108	-20.37%
	Burglary Garage	1	6	-83.33%	11	5	120.00%	40	67	-40.30%
	Burglary Commercial	1	3	-66.67%	6	11	-45.45%	96	106	-9.43%
	Larceny	60	67	-10.45%	243	240	1.25%	1822	1761	3.46%
	Vehicle Theft	4	3	33.33%	18	15	20.00%	139	268	-48.13%
	Arson	1	0		2	4	-50.00%	13	15	-13.33%
Property Total:		71	84	-15.48%	294	289	1.73%	2196	2325	-5.55%
Preliminary Part 1 Crime Totals:		85	90	-5.56%	326	329	-0.91%	2443	2607	-6.29%
Current 7 Day Period:		7/27/2025 - 8/2/2025			Prior 7 Day Period:		7/20/2025 - 7/26/2025			
Current 28 Day Period:		7/6/2025 - 8/2/2025			Prior 28 Day Period:		6/8/2025 - 7/5/2025			
Current YTD Day Period:		1/1/2025 - 8/2/2025			Prior YTD Period:		1/1/2024 - 8/2/2024			

Prepared by SPD Crime Analysis Office - Monday, August 4, 2025

NOTE: SPD moved from UCR to the NIBRS reporting standard on 10/4/16 following the transition to a new RMS System. [Numbers on CompStat reports prior to this date should not be used as a comparison to those on this report.](#) Additional info on these reporting standards can be found on the FBI website: <https://ucr.fbi.gov/nibrs-overview>

This chart represents Preliminary counts of selected crime categories from Police Case Reports. Full statistical analysis to determine the confidence level of this data has not been performed. The % change columns on the preliminary counts differ from the percentage change on the NIBRS crime report, sometimes significantly. The CompStat report is designed for operational use and includes only selected NIBRS categories and coding less complex than full NIBRS rules. Official statistics for these and other NIBRS categories can be found on WASPC & FBI websites once available.



Note: On 1/8/23 boundary changes were implemented dividing the North Precinct into two (NW and NE). The Northeast Precinct BAKER Sector consists of P3 and P4; Consequently this page did not exist on printed reports prior to 1/8/23

POLICE SUMMARY - Ending: Saturday, August 2, 2025



NE - Neva-Wood District (P3)

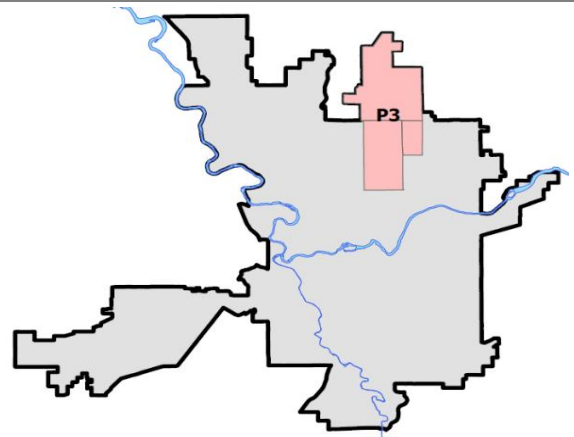
Preliminary IBR Counts

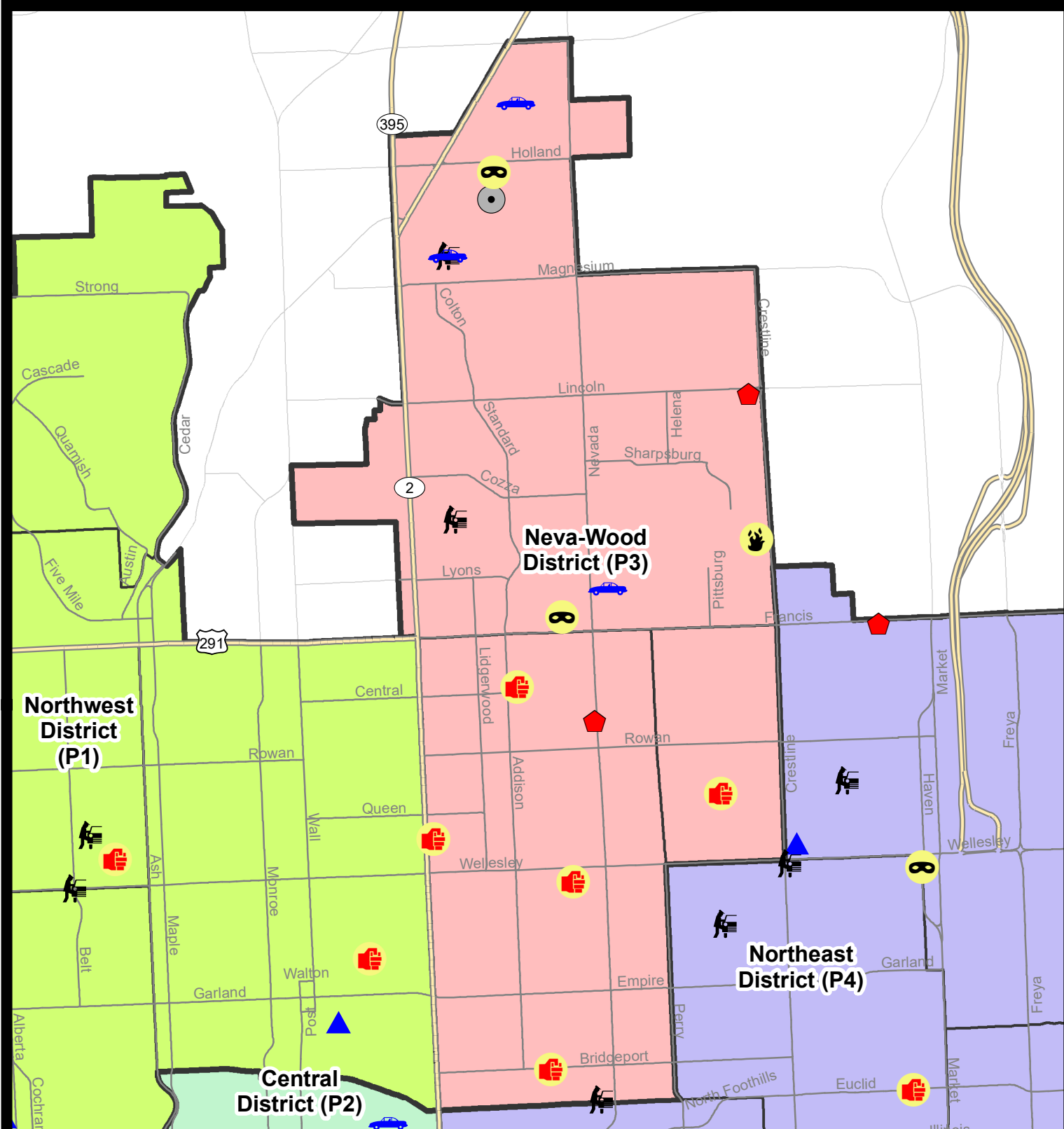
NIBRS Categories (Part 1 Selected)		7 Day Comparison			28 Day Comparison			YTD Comparison		
		Current	Prior	Percent	Current	Prior	Percent	Current	Prior	Percent
Violent	Criminal Homicide	0	0		0	0		0	1	-100.00%
	Rape	0	0		1	3	-66.67%	17	18	-5.56%
	Robbery - Commercial	0	1	-100.00%	3	1	200.00%	12	12	0.00%
	Robbery - Person	2	1	100.00%	4	2	100.00%	17	20	-15.00%
	Aggravated Assault - Non DV	4	1	300.00%	8	9	-11.11%	43	48	-10.42%
	Aggravated Assault - DV	2	2	0.00%	5	6	-16.67%	33	36	-8.33%
Violent Total:		8	5	60.00%	21	21	0.00%	122	135	-9.63%
Property	Burglary - Residential	2	2	0.00%	4	4	0.00%	30	56	-46.43%
	Burglary Garage	0	1	-100.00%	2	3	-33.33%	20	41	-51.22%
	Burglary Commercial	1	3	-66.67%	6	7	-14.29%	60	56	7.14%
	Larceny	44	43	2.33%	161	139	15.83%	1175	1089	7.90%
	Vehicle Theft	4	2	100.00%	12	11	9.09%	74	137	-45.99%
	Arson	1	0		2	0		6	4	50.00%
Property Total:		52	51	1.96%	187	164	14.02%	1365	1383	-1.30%
Preliminary Part 1 Crime Totals:		60	56	7.14%	208	185	12.43%	1487	1518	-2.04%
Current 7 Day Period:		7/27/2025 - 8/2/2025			Prior 7 Day Period:		7/20/2025 - 7/26/2025			
Current 28 Day Period:		7/6/2025 - 8/2/2025			Prior 28 Day Period:		6/8/2025 - 7/5/2025			
Current YTD Day Period:		1/1/2025 - 8/2/2025			Prior YTD Period:		1/1/2024 - 8/2/2024			

Prepared by SPD Crime Analysis Office - Monday, August 4, 2025

NOTE: SPD moved from UCR to the NIBRS reporting standard on 10/4/16 following the transition to a new RMS System. [Numbers on CompStat reports prior to this date should not be used as a comparison to those on this report.](#) Additional info on these reporting standards can be found on the FBI website: <https://ucr.fbi.gov/nibrs-overview>

This chart represents Preliminary counts of selected crime categories from Police Case Reports. Full statistical analysis to determine the confidence level of this data has not been performed. The % change columns on the preliminary counts differ from the percentage change on the NIBRS crime report, sometimes significantly. The CompStat report is designed for operational use and includes only selected NIBRS categories and coding less complex than full NIBRS rules. Official statistics for these and other NIBRS categories can be found on WASPC & FBI websites once available.





City of Spokane
Neva-Wood District (P3)
Selected Crime Codes
2025-07-27 to 2025-08-02
 Prepared By:
 Crime Analysis Unit
 Spokane Police Department

Legend

NIBRS Events

Criminal Homicide	Robbery Person	Burglary Commercial
Rape	Aggravated Assault	Vehicle Prowling
Robbery Commercial	Burglary Residential	Vehicle Theft
	Burglary Garage	Arson

For Additional Information on Incidents pertaining to an Area, Trend, or Pattern Contact Information Analysis

*Cases Represent LERMS Crime Codes
 Points may indicate multiple events
 Note: Veh Prowl is only Larceny displayed*

0 0.2 0.4 0.8 Miles

THIS IS NOT A LEGAL DOCUMENT:
 The information shown on this map is compiled from various sources and is subject to constant revision. Information shown on this map should not be used to determine the location of facilities in relationship to property lines, section lines, streets, etc.

Sunday - Saturday

NE - Neva-Wood District (P3)

7/27/2025 TO 8/2/2025



<u>A/C</u>	<u>Offense Statute</u>	<u>Address</u>	<u>Reported Date</u>	<u>Dist</u>
<u>SPB3NL</u>				
C	ASSAULT 2D	700 E HOFFMAN AVE	8/2/2025	P4
C	ASSAULT 4D WEAPON	4700 N DIVISION ST	7/29/2025	P8
C	ASSAULT OF A CHILD 3D WEAPON OR NEGLIGENT INJURY	5900 N WISCOMB ST	7/27/2025	P4
C	DRIVE BY SHOOTING	500 E BRIDGEPORT AVE	7/27/2025	P4
C	HARASSMENT FELONY WEAPON INVOLVED	4700 N DIVISION ST	8/1/2025	P4
C	MAIL THEFT	1000 E DALTON AVE	8/1/2025	P3
C	RESIDENTIAL BURGLARY	900 E JOSEPH AVE	7/30/2025	P4
C	THEFT 2D ALL OTHER	900 E FRANCIS AVE	7/27/2025	P3
C	THEFT 2D ALL OTHER	4600 N DIVISION ST	8/1/2025	P4
C	THEFT 2D FROM BUILDING	900 E FRANCIS AVE	7/27/2025	P3
C	THEFT 2D FROM MOTOR VEHICLE	900 E EUCLID AVE	7/28/2025	
C	THEFT 3D ALL OTHER	100 E HOFFMAN AVE	7/27/2025	P3
C	THEFT 3D ALL OTHER	600 E BISMARK AVE	7/31/2025	P3
C	THEFT 3D FROM BUILDING	3900 N DIVISION ST	7/27/2025	P3
C	THEFT 3D FROM BUILDING	5500 N DIVISION ST	7/31/2025	P3
C	THEFT 3D SHOPLIFTING	5600 N DIVISION ST	7/27/2025	P3
C	THEFT 3D SHOPLIFTING	0 E EMPIRE AVE	7/29/2025	P3
C	THEFT 3D SHOPLIFTING	0 E EMPIRE AVE	7/31/2025	P3
C	THEFT 3D SHOPLIFTING	5500 N DIVISION ST	8/2/2025	P3
C	THEFT 3D VEHICLE PARTS AND ACCESSORIES	1300 E BISMARK AVE	8/2/2025	P3
C	THEFT OF A FIREARM FROM BUILDING	5700 N NEVADA ST	7/29/2025	P4
<u>SPB3SH</u>				
C	ARSON 2D	2000 E VANETTA AVE	7/28/2025	P4
C	BURGLARY 2D COMMERCIAL	9200 N COLTON ST	7/30/2025	P2
C	MAIL THEFT	7000 N NEVADA ST	7/28/2025	P3
C	MAIL THEFT	7000 N NEVADA ST	7/28/2025	P3
C	RESIDENTIAL BURGLARY	7800 N MARTIN ST	7/30/2025	P4
C	ROBBERY 1D PERSON	E ROSEWOOD AVE / N CINCINNATI ST	8/2/2025	P4
C	ROBBERY 2D PERSON	500 E HOLLAND AVE	7/28/2025	P4
C	THEFT 2D ALL OTHER	9700 N MORTON CT	7/31/2025	P4
C	THEFT 2D ALL OTHER	6900 N WISCOMB ST	8/1/2025	P4
C	THEFT 2D FROM BUILDING	9200 N COLTON ST	7/30/2025	P3
C	THEFT 2D SHOPLIFTING	9600 N NEWPORT HWY	7/28/2025	P8
C	THEFT 2D SHOPLIFTING	9600 N NEWPORT HWY	7/29/2025	P4
C	THEFT 2D SHOPLIFTING	6600 N DIVISION ST	8/2/2025	
C	THEFT 3D ALL OTHER	7600 N DIVISION ST	7/27/2025	P3
C	THEFT 3D ALL OTHER	9800 N NEVADA ST	7/28/2025	P3
C	THEFT 3D FROM BUILDING	7000 N WISCOMB ST	7/30/2025	P3

For protection of victim privacy, the entire address on sexual assault crimes has been redacted.

A/C	Offense Statute	Address	Reported Date	Dist
C	THEFT 3D FROM MOTOR VEHICLE	8800 N COLTON ST	7/30/2025	P3
C	THEFT 3D FROM MOTOR VEHICLE	7000 N COLTON ST	8/2/2025	P3
C	THEFT 3D SHOPLIFTING	6500 N NEVADA ST	7/28/2025	P3
C	THEFT 3D SHOPLIFTING	9200 N COLTON ST	7/28/2025	P4
C	THEFT 3D SHOPLIFTING	6500 N NEVADA ST	7/28/2025	P3
C	THEFT 3D SHOPLIFTING	9100 N NEWPORT HWY	7/29/2025	P4
C	THEFT 3D SHOPLIFTING	9200 N COLTON ST	7/30/2025	P4
C	THEFT 3D SHOPLIFTING	9100 N NEWPORT HWY	7/30/2025	P3
C	THEFT 3D SHOPLIFTING	9200 N COLTON ST	7/30/2025	P4
C	THEFT 3D SHOPLIFTING	9200 N COLTON ST	7/30/2025	P1
C	THEFT 3D SHOPLIFTING	9900 N NEWPORT HWY	7/31/2025	P3
C	THEFT 3D SHOPLIFTING	9700 N NEWPORT HWY	8/2/2025	P4
C	THEFT 3D SHOPLIFTING	9700 N NEWPORT HWY	7/31/2025	
C	THEFT 3D SHOPLIFTING	9700 N NEWPORT HWY	7/31/2025	
C	THEFT 3D SHOPLIFTING	6600 N DIVISION ST	8/1/2025	
C	THEFT 3D SHOPLIFTING	6600 N DIVISION ST	8/2/2025	
C	THEFT 3D VEHICLE PARTS AND ACCESSORIES	6600 N ADDISON ST	7/29/2025	P3
C	THEFT 3D VEHICLE PARTS AND ACCESSORIES	8800 N COLTON ST	7/30/2025	P3
A	THEFT OF MOTOR VEHICLE	8800 N COLTON ST	7/30/2025	P3
C	THEFT OF MOTOR VEHICLE	8800 N COLTON ST	7/31/2025	P4
C	THEFT OF MOTOR VEHICLE	6500 N NEVADA ST	7/31/2025	P4
C	THEFT OF MOTOR VEHICLE	9700 N NEWPORT HWY	7/31/2025	P4

SPB3WH

C	DRIVE BY SHOOTING	E CROWN AVE / N PITTSBURG ST	8/1/2025	P4
---	-------------------	------------------------------	----------	----

POLICE SUMMARY - Ending: Saturday, August 2, 2025



NE - Northeast District (P4)

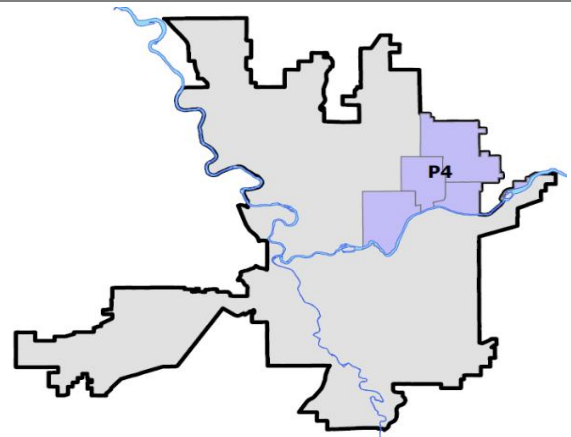
Preliminary IBR Counts

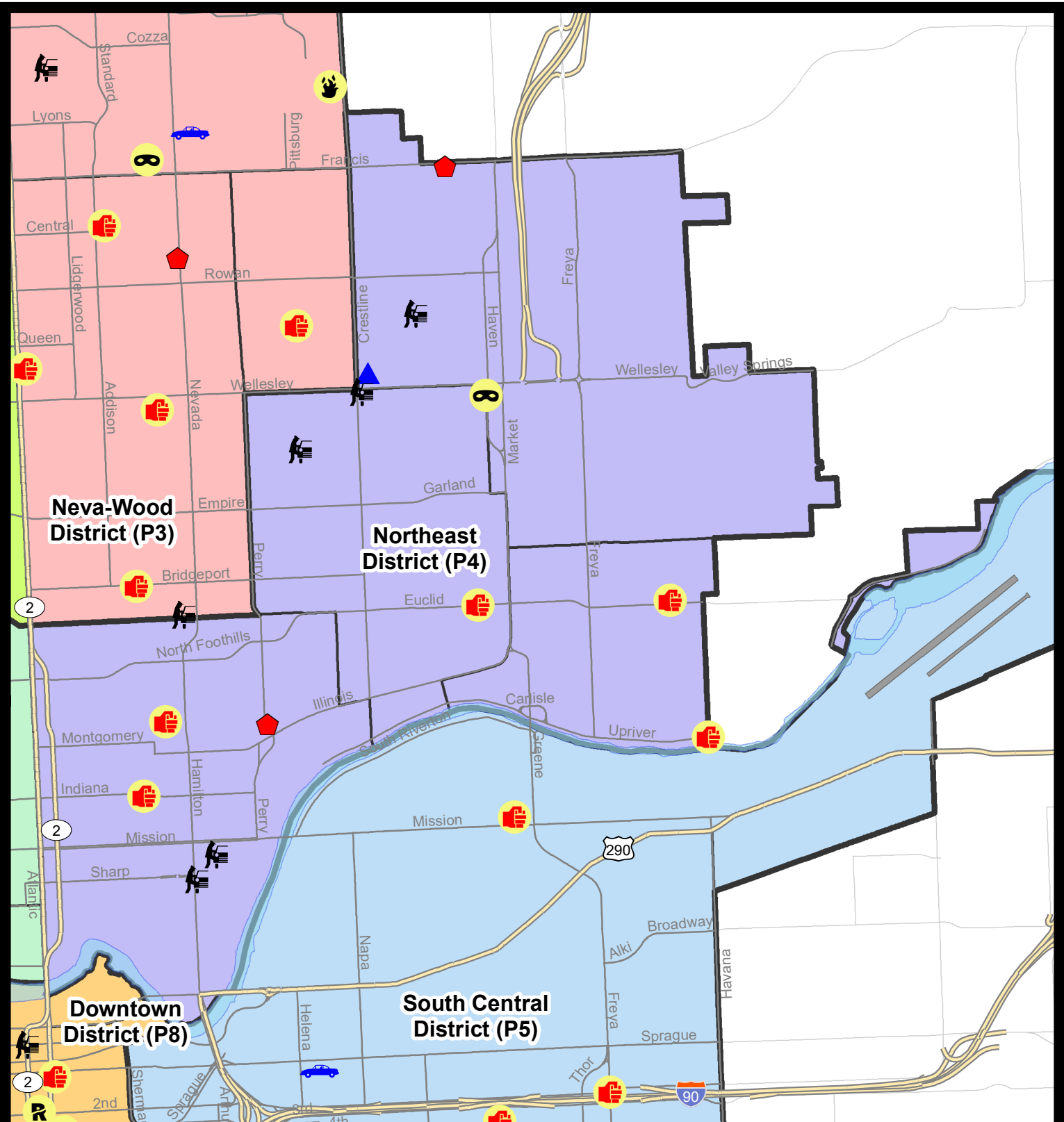
NIBRS Categories (Part 1 Selected)		7 Day Comparison			28 Day Comparison			YTD Comparison		
		Current	Prior	Percent	Current	Prior	Percent	Current	Prior	Percent
Violent	Criminal Homicide	0	0		0	0		2	3	-33.33%
	Rape	0	0		1	1	0.00%	15	15	0.00%
	Robbery - Commercial	0	0		0	3	-100.00%	10	14	-28.57%
	Robbery - Person	1	0		1	1	0.00%	9	18	-50.00%
	Aggravated Assault - Non DV	4	0		6	8	-25.00%	52	55	-5.45%
	Aggravated Assault - DV	1	1	0.00%	3	6	-50.00%	37	42	-11.90%
Violent Total:		6	1	500.00%	11	19	-42.11%	125	147	-14.97%
Property	Burglary - Residential	2	3	-33.33%	10	10	0.00%	56	52	7.69%
	Burglary Garage	1	5	-80.00%	9	2	350.00%	20	26	-23.08%
	Burglary Commercial	0	0		0	4	-100.00%	36	50	-28.00%
	Larceny	16	24	-33.33%	82	101	-18.81%	647	672	-3.72%
	Vehicle Theft	0	1	-100.00%	6	4	50.00%	65	131	-50.38%
	Arson	0	0		0	4	-100.00%	7	11	-36.36%
Property Total:		19	33	-42.42%	107	125	-14.40%	831	942	-11.78%
Preliminary Part 1 Crime Totals:		25	34	-26.47%	118	144	-18.06%	956	1089	-12.21%
Current 7 Day Period:		7/27/2025 - 8/2/2025			Prior 7 Day Period:		7/20/2025 - 7/26/2025			
Current 28 Day Period:		7/6/2025 - 8/2/2025			Prior 28 Day Period:		6/8/2025 - 7/5/2025			
Current YTD Day Period:		1/1/2025 - 8/2/2025			Prior YTD Period:		1/1/2024 - 8/2/2024			

Prepared by SPD Crime Analysis Office - Monday, August 4, 2025

NOTE: SPD moved from UCR to the NIBRS reporting standard on 10/4/16 following the transition to a new RMS System. [Numbers on CompStat reports prior to this date should not be used as a comparison to those on this report.](#) Additional info on these reporting standards can be found on the FBI website: <https://ucr.fbi.gov/nibrs-overview>

This chart represents Preliminary counts of selected crime categories from Police Case Reports. Full statistical analysis to determine the confidence level of this data has not been performed. The % change columns on the preliminary counts differ from the percentage change on the NIBRS crime report, sometimes significantly. The CompStat report is designed for operational use and includes only selected NIBRS categories and coding less complex than full NIBRS rules. Official statistics for these and other NIBRS categories can be found on WASPC & FBI websites once available.





City of Spokane

Northeast District (P4)

Selected Crime Codes

2025-07-27 to 2025-08-02

Prepared By:
Crime Analysis Unit
Spokane Police Department

Legend

NIBRS Events

Cases Represent LERMS Crime Codes
Points may indicate multiple events
Note: Veh Prowl is only Larceny displayed

For Additional Information on Incidents pertaining to an Area, Trend, or Pattern Contact Information Analysis

0 0.2 0.4 0.8 Miles

Geographic Information System

THIS IS NOT A LEGAL DOCUMENT:
The information shown on this map is compiled from various sources and is subject to constant revision. Information shown on this map should not be used to determine the location of facilities in relationship to property lines, section lines, streets, etc.

Sunday - Saturday

NE - Northeast District (P4)

7/27/2025 TO 8/2/2025



<u>A/C</u>	<u>Offense Statute</u>	<u>Address</u>	<u>Reported Date</u>	<u>Dist</u>
<u>SPB4BE</u>				
C	ASSAULT 2D	E EUCLID AVE / N REGAL ST	7/29/2025	P4
C	ROBBERY 1D PERSON	E HOFFMAN AVE / N HAVEN ST	8/2/2025	P4
C	THEFT 2D FROM MOTOR VEHICLE	2100 E WELLESLEY AVE	8/2/2025	P4
C	THEFT 3D ALL OTHER	1800 E BRIDGEPORT AVE	7/31/2025	P4
C	THEFT 3D FROM BUILDING	1800 E BRIDGEPORT AVE	7/31/2025	
C	THEFT 3D FROM MOTOR VEHICLE	1600 E RICH AVE	8/1/2025	P4
C	THEFT 3D SHOPLIFTING	3900 N MARKET ST	7/29/2025	P4
<u>SPB4HI</u>				
C	BURGLARY 1D FROM RESIDENCE	6200 N LACEY ST	7/30/2025	P4
C	BURGLARY 2D GARAGE	4800 N LEE ST	7/30/2025	P4
C	MAIL THEFT	4800 N LEE ST	7/30/2025	P4
C	THEFT 2D FROM MOTOR VEHICLE	2500 E DIAMOND AVE	7/29/2025	P4
C	THEFT 3D ALL OTHER	5700 N HAVEN ST	7/30/2025	P4
C	THEFT 3D ALL OTHER	5700 N HAVEN ST	7/30/2025	P4
<u>SPB4LO</u>				
C	ASSAULT 2D	2400 N CINCINNATI ST	7/31/2025	P4
C	ASSAULT 2D	600 E INDIANA AVE	8/1/2025	P1
C	BURGLARY 2D FENCED AREA	1800 N DIVISION ST	7/28/2025	P4
C	RESIDENTIAL BURGLARY	2400 N PERRY ST	7/28/2025	P4
C	THEFT 2D FROM MOTOR VEHICLE	1200 N HAMILTON ST	7/27/2025	P4
C	THEFT 2D FROM MOTOR VEHICLE	1000 E SINTO AVE	7/30/2025	P4
C	THEFT 3D ALL OTHER	1200 E MISSION AVE	7/29/2025	P5
C	THEFT 3D ALL OTHER	900 E MISSION AVE	7/30/2025	P4
C	THEFT 3D SHOPLIFTING	900 E MISSION AVE	7/29/2025	P4
<u>SPB4MI</u>				
C	DRIVE BY SHOOTING	4100 E FREDERICK AVE	8/1/2025	P4
C	THEFT 3D VEHICLE PARTS AND ACCESSORIES	3400 N MARKET ST	7/30/2025	P4
C	VEHICULAR ASSAULT	4200 E UPRIVER DR	8/2/2025	P4

SPOKANE POLICE DEPARTMENT



South Precinct CHARLIE Sector

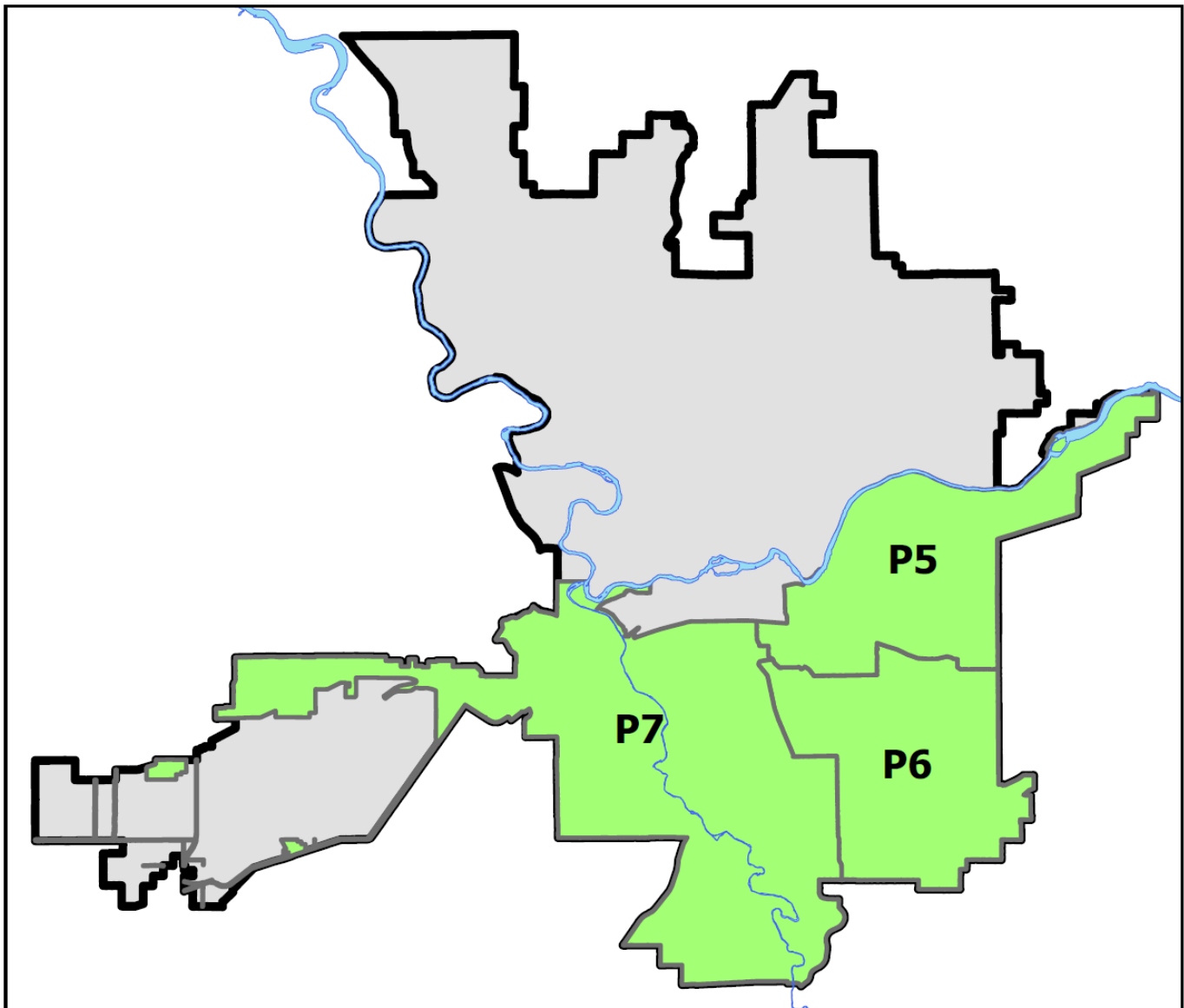
PSA Commander

Captain Jake Jensen

South Central District (P5)

Southeast District (P6)

Southwest District (P7)



POLICE SUMMARY - Ending: Saturday, August 2, 2025

SOUTH PRECINCT (P5, P6, P7) CHARLIE SECTOR



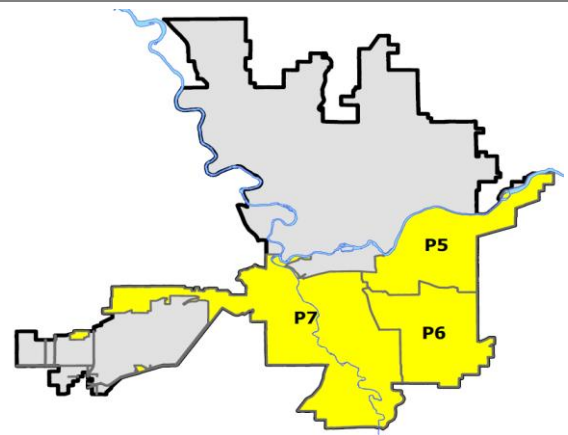
Preliminary IBR Counts

NIBRS Categories (Part 1 Selected)		7 Day Comparison			28 Day Comparison			YTD Comparison		
		Current	Prior	Percent	Current	Prior	Percent	Current	Prior	Percent
Violent	Criminal Homicide	0	0		0	0		2	3	-33.33%
	Rape	1	3	-66.67%	6	7	-14.29%	42	38	10.53%
	Robbery - Commercial	0	2	-100.00%	2	0		5	14	-64.29%
	Robbery - Person	1	0		3	1	200.00%	21	24	-12.50%
	Aggravated Assault - Non DV	5	1	400.00%	12	9	33.33%	69	71	-2.82%
	Aggravated Assault - DV	1	2	-50.00%	8	8	0.00%	64	64	0.00%
Violent Total:		8	8	0.00%	31	25	24.00%	203	214	-5.14%
Property	Burglary - Residential	1	8	-87.50%	15	16	-6.25%	105	106	-0.94%
	Burglary Garage	0	0		3	9	-66.67%	53	76	-30.26%
	Burglary Commercial	1	4	-75.00%	7	7	0.00%	62	62	0.00%
	Larceny	31	43	-27.91%	145	136	6.62%	1080	1061	1.79%
	Vehicle Theft	3	7	-57.14%	21	14	50.00%	114	165	-30.91%
	Arson	0	1	-100.00%	1	3	-66.67%	10	23	-56.52%
Property Total:		36	63	-42.86%	192	185	3.78%	1424	1493	-4.62%
Preliminary Part 1 Crime Totals:		44	71	-38.03%	223	210	6.19%	1627	1707	-4.69%
Current 7 Day Period:		7/27/2025 - 8/2/2025			Prior 7 Day Period:		7/20/2025 - 7/26/2025			
Current 28 Day Period:		7/6/2025 - 8/2/2025			Prior 28 Day Period:		6/8/2025 - 7/5/2025			
Current YTD Day Period:		1/1/2025 - 8/2/2025			Prior YTD Period:		1/1/2024 - 8/2/2024			

Prepared by SPD Crime Analysis Office - Monday, August 4, 2025

NOTE: SPD moved from UCR to the NIBRS reporting standard on 10/4/16 following the transition to a new RMS System. [Numbers on CompStat reports prior to this date should not be used as a comparison to those on this report.](#) Additional info on these reporting standards can be found on the FBI website: <https://ucr.fbi.gov/nibrs-overview>

This chart represents Preliminary counts of selected crime categories from Police Case Reports. Full statistical analysis to determine the confidence level of this data has not been performed. The % change columns on the preliminary counts differ from the percentage change on the NIBRS crime report, sometimes significantly. The CompStat report is designed for operational use and includes only selected NIBRS categories and coding less complex than full NIBRS rules. Official statistics for these and other NIBRS categories can be found on WASPC & FBI websites once available.



Note: On 1/8/23 boundary changes incorporated portions of P7 into the Downtown Precinct (SPD8BA and SPD8PV); Consequently activity in P7 will appear lower if compared to printed CompStat reports prior to 1/8/23

POLICE SUMMARY - Ending: Saturday, August 2, 2025



SE - South Central District (P5)

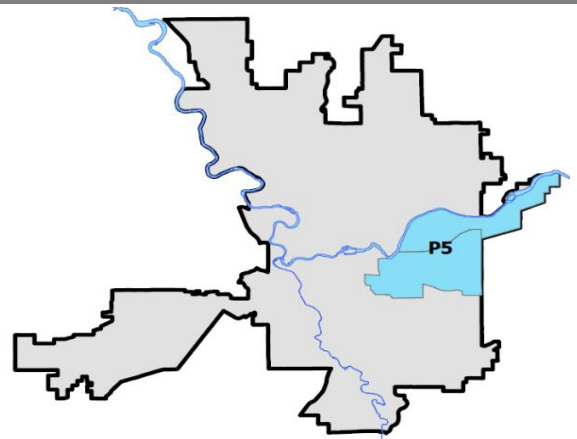
Preliminary IBR Counts

NIBRS Categories (Part 1 Selected)		7 Day Comparison			28 Day Comparison			YTD Comparison		
		Current	Prior	Percent	Current	Prior	Percent	Current	Prior	Percent
Violent	Criminal Homicide	0	0		0	0		1	0	
	Rape	0	1	-100.00%	2	3	-33.33%	21	14	50.00%
	Robbery - Commercial	0	1	-100.00%	1	0		1	2	-50.00%
	Robbery - Person	0	0		1	1	0.00%	12	10	20.00%
	Aggravated Assault - Non DV	3	1	200.00%	8	5	60.00%	36	38	-5.26%
	Aggravated Assault - DV	0	2	-100.00%	6	2	200.00%	32	27	18.52%
Violent Total:		3	5	-40.00%	18	11	63.64%	103	91	13.19%
Property	Burglary - Residential	0	4	-100.00%	6	7	-14.29%	40	37	8.11%
	Burglary Garage	0	0		1	2	-50.00%	13	25	-48.00%
	Burglary Commercial	0	2	-100.00%	4	4	0.00%	29	32	-9.38%
	Larceny	10	11	-9.09%	48	67	-28.36%	443	404	9.65%
	Vehicle Theft	1	2	-50.00%	6	6	0.00%	51	54	-5.56%
	Arson	0	1	-100.00%	1	1	0.00%	4	9	-55.56%
Property Total:		11	20	-45.00%	66	87	-24.14%	580	561	3.39%
Preliminary Part 1 Crime Totals:		14	25	-44.00%	84	98	-14.29%	683	652	4.75%
Current 7 Day Period:		7/27/2025 - 8/2/2025			Prior 7 Day Period:		7/20/2025 - 7/26/2025			
Current 28 Day Period:		7/6/2025 - 8/2/2025			Prior 28 Day Period:		6/8/2025 - 7/5/2025			
Current YTD Day Period:		1/1/2025 - 8/2/2025			Prior YTD Period:		1/1/2024 - 8/2/2024			

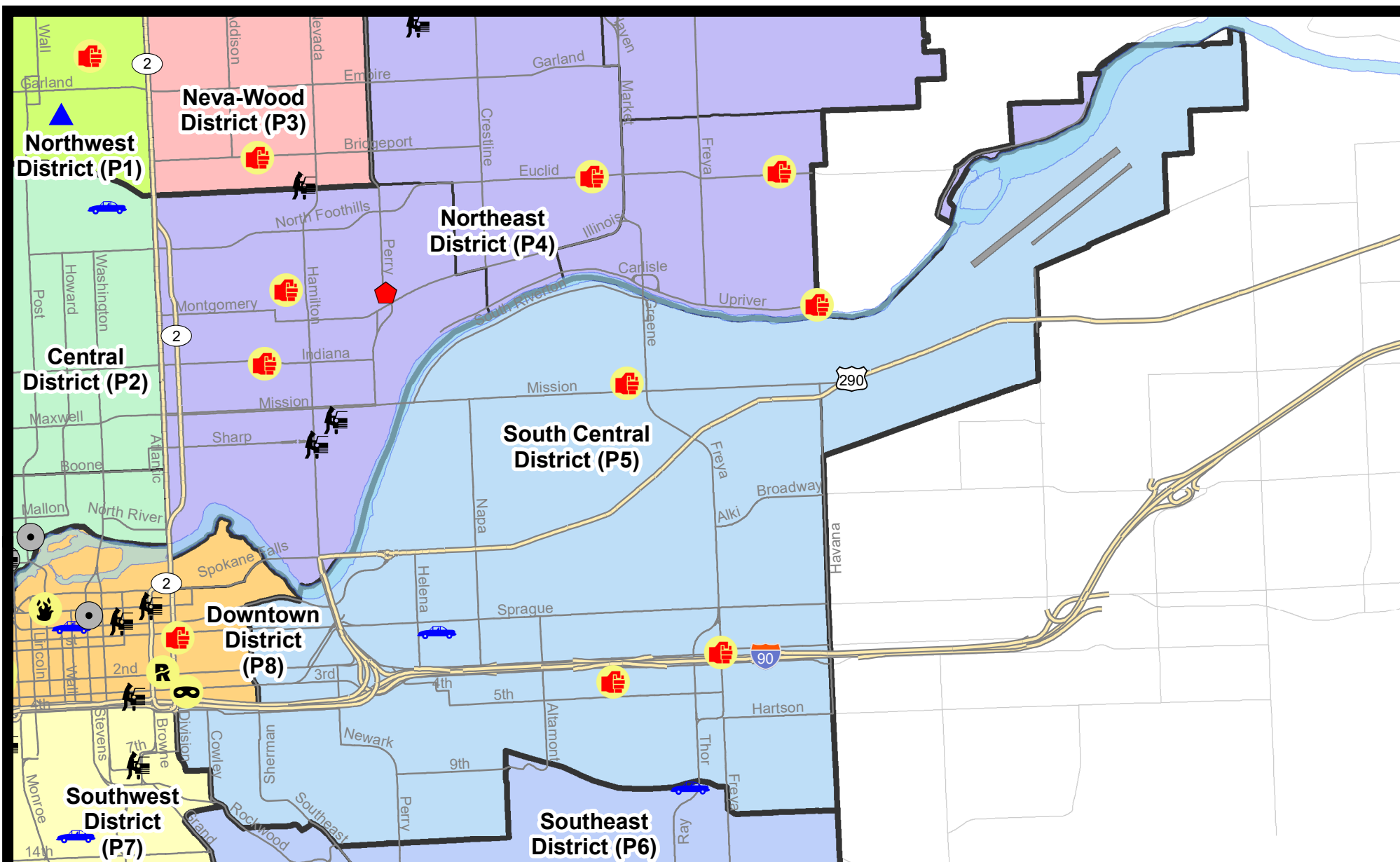
Prepared by SPD Crime Analysis Office - Monday, August 4, 2025

NOTE: SPD moved from UCR to the NIBRS reporting standard on 10/4/16 following the transition to a new RMS System. [Numbers on CompStat reports prior to this date should not be used as a comparison to those on this report.](#) Additional info on these reporting standards can be found on the FBI website: <https://ucr.fbi.gov/nibrs-overview>

This chart represents Preliminary counts of selected crime categories from Police Case Reports. Full statistical analysis to determine the confidence level of this data has not been performed. The % change columns on the preliminary counts differ from the percentage change on the NIBRS crime report, sometimes significantly. The CompStat report is designed for operational use and includes only selected NIBRS categories and coding less complex than full NIBRS rules. Official statistics for these and other NIBRS categories can be found on WASPC & FBI websites once available.



Note: On 2/10/21 a portion of the Police Block SPC5EC became part of the Downtown Precinct (SPD8EC); Consequently activity in P5 will appear lower if compared to printed CompStat reports prior to 2/10/21



City of Spokane
South Central District (P5)
Selected
Crime Types
2025-07-27 to 2025-08-02

Prepared By:
Crime Analysis Unit
Spokane Police Department

Legend

NIBRS Events



Criminal Homicide



Rape



Robbery Commercial



Robbery Person



Aggravated Assault



Burglary Residential



Burglary Garage



Burglary Commercial



Vehicle Prowling



Vehicle Theft



Arson

Cases Represent LERMS Crime Codes
 Points may indicate multiple events
 Note: Veh Prowl is only Larceny category displayed



For Additional Information on Incidents
 pertaining to an Area, Trend, or Pattern
 Contact Information Analysis

0 0.2 0.4 0.6 0.8 1 Miles



THIS IS NOT A LEGAL DOCUMENT:
 The information shown on this map is compiled
 from various sources and is subject to constant
 revision. Information shown on this map should
 not be used to determine the location of facilities
 in relationship to property lines, section lines,
 streets, etc.

Sunday - Saturday

SE - South Central District (P5)

7/27/2025 TO 8/2/2025



<u>A/C</u>	<u>Offense Statute</u>	<u>Address</u>	<u>Reported Date</u>	<u>Dist</u>
<u>SPC5EC</u>				
C	ASSAULT 1D	E 4TH AVE / S REGAL ST	7/30/2025	P6
C	ASSAULT 2D	S FREYA ST / E 2ND AVE	7/27/2025	P6
C	MAIL THEFT	3800 E PACIFIC AVE	8/1/2025	P5
C	THEFT 2D FROM BUILDING	3400 E SPRAGUE AVE	7/28/2025	P5
C	THEFT 3D ALL OTHER	0 S MADELIA ST	7/27/2025	P6
C	THEFT 3D ALL OTHER	2700 E 4TH AVE	7/31/2025	P5
C	THEFT 3D SHOPLIFTING	400 S THOR ST	7/27/2025	
C	THEFT 3D SHOPLIFTING	400 S THOR ST	7/27/2025	
C	THEFT 3D VEHICLE PARTS AND ACCESSORIES	4100 E SPRAGUE AVE	7/28/2025	
C	THEFT OF MOTOR VEHICLE	0 S MADELIA ST	7/27/2025	P6
<u>SPC5GP</u>				
C	ASSAULT 4D WEAPON	1500 N FISKE ST	7/28/2025	P6
C	THEFT 2D ALL OTHER	2100 E DESMET AVE	7/31/2025	P5
C	THEFT 2D FROM BUILDING	1800 N GREENE ST	7/31/2025	
C	THEFT OF A FIREARM FROM BUILDING	1600 E SHARP AVE	8/2/2025	P5

POLICE SUMMARY - Ending: Saturday, August 2, 2025



SE - Southeast District (P6)

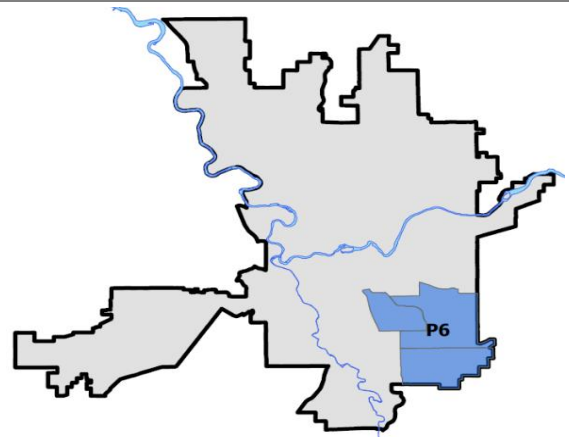
Preliminary IBR Counts

NIBRS Categories (Part 1 Selected)		7 Day Comparison			28 Day Comparison			YTD Comparison		
		Current	Prior	Percent	Current	Prior	Percent	Current	Prior	Percent
Violent	Criminal Homicide	0	0		0	0		1	1	0.00%
	Rape	0	1	-100.00%	2	1	100.00%	7	5	40.00%
	Robbery - Commercial	0	1	-100.00%	1	0		3	11	-72.73%
	Robbery - Person	1	0		1	0		3	6	-50.00%
	Aggravated Assault - Non DV	1	0		2	4	-50.00%	11	11	0.00%
	Aggravated Assault - DV	1	0		2	1	100.00%	12	18	-33.33%
Violent Total:		3	2	50.00%	8	6	33.33%	37	52	-28.85%
Property	Burglary - Residential	0	2	-100.00%	2	3	-33.33%	28	29	-3.45%
	Burglary Garage	0	0		0	4	-100.00%	19	19	0.00%
	Burglary Commercial	1	0		1	2	-50.00%	12	14	-14.29%
	Larceny	10	18	-44.44%	42	29	44.83%	270	262	3.05%
	Vehicle Theft	1	4	-75.00%	8	2	300.00%	19	52	-63.46%
	Arson	0	0		0	0		2	8	-75.00%
Property Total:		12	24	-50.00%	53	40	32.50%	350	384	-8.85%
Preliminary Part 1 Crime Totals:		15	26	-42.31%	61	46	32.61%	387	436	-11.24%
Current 7 Day Period:		7/27/2025 - 8/2/2025			Prior 7 Day Period:		7/20/2025 - 7/26/2025			
Current 28 Day Period:		7/6/2025 - 8/2/2025			Prior 28 Day Period:		6/8/2025 - 7/5/2025			
Current YTD Day Period:		1/1/2025 - 8/2/2025			Prior YTD Period:		1/1/2024 - 8/2/2024			

Prepared by SPD Crime Analysis Office - Monday, August 4, 2025

NOTE: SPD moved from UCR to the NIBRS reporting standard on 10/4/16 following the transition to a new RMS System. [Numbers on CompStat reports prior to this date should not be used as a comparison to those on this report.](#) Additional info on these reporting standards can be found on the FBI website: <https://ucr.fbi.gov/nibrs-overview>

This chart represents Preliminary counts of selected crime categories from Police Case Reports. Full statistical analysis to determine the confidence level of this data has not been performed. The % change columns on the preliminary counts differ from the percentage change on the NIBRS crime report, sometimes significantly. The CompStat report is designed for operational use and includes only selected NIBRS categories and coding less complex than full NIBRS rules. Official statistics for these and other NIBRS categories can be found on WASPC & FBI websites once available.



Sunday - Saturday

SE - Southeast District (P6)

7/27/2025 TO 8/2/2025



<u>A/C</u>	<u>Offense Statute</u>	<u>Address</u>	<u>Reported Date</u>	<u>Dist</u>
<u>SPC6LH</u>				
C	ASSAULT 2D	3100 S MT VERNON ST	7/28/2025	P6
C	MAIL THEFT	4100 E 17TH AVE	7/30/2025	P6
C	ROBBERY 1D PERSON	S FISKE ST / E 29TH AVE	7/27/2025	P6
C	THEFT 2D FROM BUILDING	2900 E 29TH AVE	7/28/2025	P6
C	THEFT 2D FROM BUILDING	2900 E 29TH AVE	7/31/2025	P6
C	THEFT 3D ALL OTHER	3600 E CONGRESS AVE	8/1/2025	
C	THEFT 3D SHOPLIFTING	2500 E 29TH AVE	7/28/2025	P6
C	THEFT 3D SHOPLIFTING	2500 E 29TH AVE	7/30/2025	P6
C	THEFT 3D SHOPLIFTING	2500 E 29TH AVE	7/31/2025	P6
C	THEFT OF MOTOR VEHICLE	3300 E 11TH AVE	7/27/2025	P6
<u>SPC6RW</u>				
C	ASSAULT 3D WEAPON OR NEGLIGENT INJURY	S GARFIELD ST / E 29TH AVE	8/2/2025	P6
<u>SPC6SG</u>				
C	BURGLARY 2D COMMERCIAL	4300 S REGAL ST	7/31/2025	P6
C	THEFT 2D ALL OTHER	4300 S REGAL ST	8/1/2025	P6
C	THEFT 2D FROM MOTOR VEHICLE	4200 S REGAL ST	7/31/2025	P6
C	THEFT 3D FROM MOTOR VEHICLE	4100 S TRICIA CT	8/1/2025	P6

POLICE SUMMARY - Ending: Saturday, August 2, 2025



SW - Southwest District (P7)

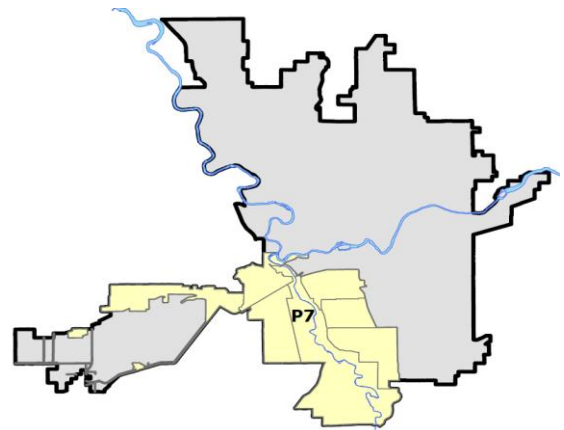
Preliminary IBR Counts

NIBRS Categories (Part 1 Selected)		7 Day Comparison			28 Day Comparison			YTD Comparison		
		Current	Prior	Percent	Current	Prior	Percent	Current	Prior	Percent
Violent	Criminal Homicide	0	0		0	0		0	2	-100.00%
	Rape	1	1	0.00%	2	3	-33.33%	14	19	-26.32%
	Robbery - Commercial	0	0		0	0		1	1	0.00%
	Robbery - Person	0	0		1	0		6	8	-25.00%
	Aggravated Assault - Non DV	1	0		2	0		22	22	0.00%
	Aggravated Assault - DV	0	0		0	5	-100.00%	20	19	5.26%
Violent Total:		2	1	100.00%	5	8	-37.50%	63	71	-11.27%
Property	Burglary - Residential	1	2	-50.00%	7	6	16.67%	37	40	-7.50%
	Burglary Garage	0	0		2	3	-33.33%	21	32	-34.38%
	Burglary Commercial	0	2	-100.00%	2	1	100.00%	21	16	31.25%
	Larceny	11	14	-21.43%	55	40	37.50%	367	395	-7.09%
	Vehicle Theft	1	1	0.00%	7	6	16.67%	44	59	-25.42%
	Arson	0	0		0	2	-100.00%	4	6	-33.33%
Property Total:		13	19	-31.58%	73	58	25.86%	494	548	-9.85%
Preliminary Part 1 Crime Totals:		15	20	-25.00%	78	66	18.18%	557	619	-10.02%
Current 7 Day Period:		7/27/2025 - 8/2/2025			Prior 7 Day Period:		7/20/2025 - 7/26/2025			
Current 28 Day Period:		7/6/2025 - 8/2/2025			Prior 28 Day Period:		6/8/2025 - 7/5/2025			
Current YTD Day Period:		1/1/2025 - 8/2/2025			Prior YTD Period:		1/1/2024 - 8/2/2024			

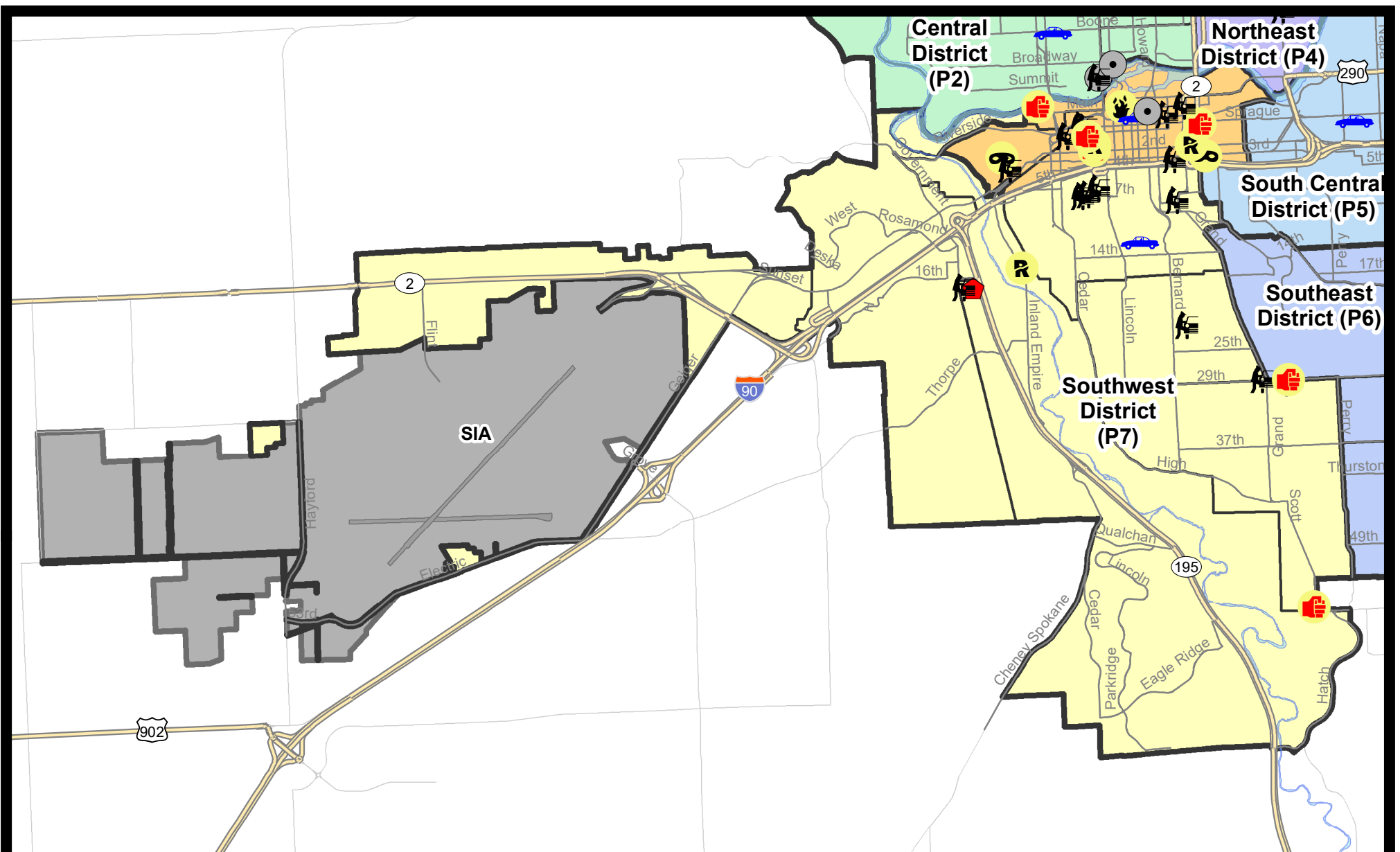
Prepared by SPD Crime Analysis Office - Monday, August 4, 2025

NOTE: SPD moved from UCR to the NIBRS reporting standard on 10/4/16 following the transition to a new RMS System. [Numbers on CompStat reports prior to this date should not be used as a comparison to those on this report.](#) Additional info on these reporting standards can be found on the FBI website: <https://ucr.fbi.gov/nibrs-overview>

This chart represents Preliminary counts of selected crime categories from Police Case Reports. Full statistical analysis to determine the confidence level of this data has not been performed. The % change columns on the preliminary counts differ from the percentage change on the NIBRS crime report, sometimes significantly. The CompStat report is designed for operational use and includes only selected NIBRS categories and coding less complex than full NIBRS rules. Official statistics for these and other NIBRS categories can be found on WASPC & FBI websites once available.



Note: On 1/8/23 boundary changes were implemented that incorporated portions of P7 into the Downtown DAVID Sector (SPD8BA SPD8PV); Consequently activity in P7 will appear lower if compared to printed CompStat reports prior to 1/8/23



City of Spokane
Southwest District (P7)
Selected
Crime Types
2025-07-27 to 2025-08-02

Prepared By:
Crime Analysis Unit
Spokane Police Department

Legend

NIBRS Events

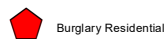


Robbery Commercial

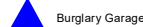
Robbery Person



Aggravated Assault



Burglary Residential



Burglary Garage



Burglary Commercial



Vehicle Prowling



Vehicle Theft



Arson

Cases Represent LERMS Crime Codes
 Points may indicate multiple events
 Note: Veh Prowl is only Larceny category displayed



For Additional Information on Incidents
 pertaining to an Area, Trend, or Pattern
 Contact Information Analysis

0 0.2 0.4 0.6 0.8 1 1.2 1.4 1.6 Miles



THIS IS NOT A LEGAL DOCUMENT:
 The information shown on this map is compiled
 from various sources and is subject to constant
 revision. Information shown on this map should
 not be used to determine the location of facilities
 in relationship to property lines, section lines,
 streets, etc.



Sunday - Saturday

SE - Southwest District (P7)

7/27/2025 TO 8/2/2025



<u>A/C</u>	<u>Offense Statute</u>	<u>Address</u>	<u>Reported Date</u>	<u>Dist</u>
<u>SPC7CH</u>				
C	THEFT 2D FROM MOTOR VEHICLE	600 S ADAMS ST	8/2/2025	P7
C	THEFT 3D FROM MOTOR VEHICLE	W 6TH AVE / S MADISON ST	7/27/2025	P7
C	THEFT 3D FROM MOTOR VEHICLE	200 W 8TH AVE	7/29/2025	P7
C	THEFT 3D FROM MOTOR VEHICLE	600 S JEFFERSON ST	8/1/2025	
C	THEFT OF MOTOR VEHICLE	1200 S WALL ST	8/1/2025	P7
<u>SPC7CS</u>				
C	DRIVE BY SHOOTING	5600 S HATCH RD	7/27/2025	P7
<u>SPC7LC</u>				
C	RAPE 2D		8/2/2025	P4
C	RESIDENTIAL BURGLARY	1600 S NETTLETON LN	8/2/2025	P7
C	THEFT 3D ALL OTHER	1400 S INLAND EMPIRE WAY	7/31/2025	P7
C	THEFT OF A FIREARM FROM MOTOR VEHICLE	1600 S COCHRAN ST	8/2/2025	P7
<u>SPC7MC</u>				
C	THEFT 2D FROM MOTOR VEHICLE	2800 S GRAND BLVD	7/28/2025	P7
C	THEFT 3D ALL OTHER	600 W 17TH AVE	7/28/2025	P7
C	THEFT 3D FROM MOTOR VEHICLE	100 W 22ND AVE	8/1/2025	P7
<u>SPC7WH</u>				
C	THEFT 3D ALL OTHER	2600 W 8TH AVE	8/2/2025	P7
<u>SPC7WP</u>				
C	THEFT 3D SHOPLIFTING	9600 W US 2 HWY	7/31/2025	

SPOKANE POLICE DEPARTMENT

Downtown Precinct

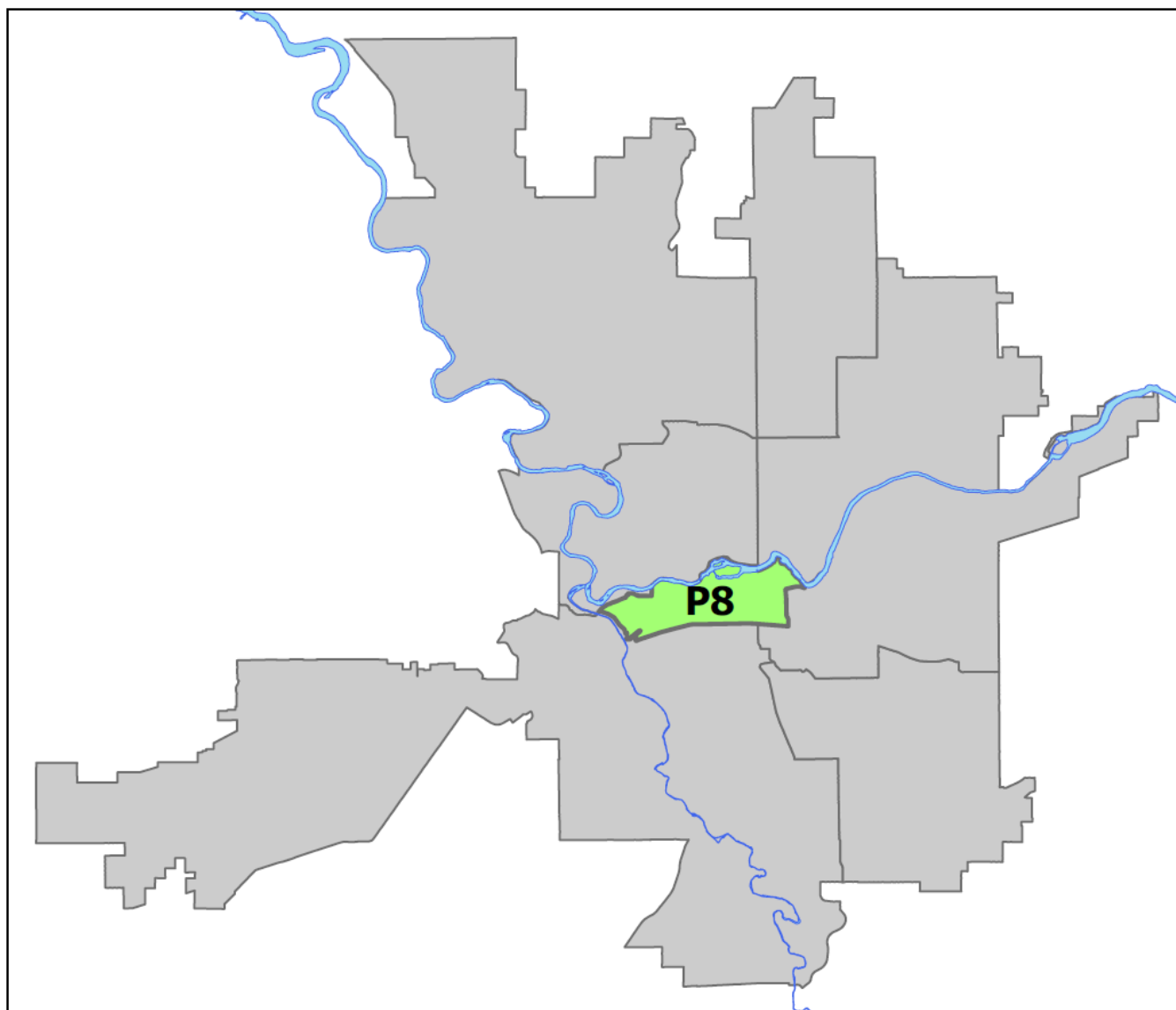
DAVID Sector



PSA Commander

Captain Kurtis Reese

Downtown District (P8)



POLICE SUMMARY - Ending: Saturday, August 2, 2025

DOWNTOWN PRECINCT (P8) DAVID SECTOR



Preliminary IBR Counts

NIBRS Categories (Part 1 Selected)		7 Day Comparison			28 Day Comparison			YTD Comparison		
		Current	Prior	Percent	Current	Prior	Percent	Current	Prior	Percent
Violent	Criminal Homicide	0	0		0	0		0	0	
	Rape	2	0		2	2	0.00%	17	21	-19.05%
	Robbery - Commercial	0	0		0	0		2	7	-71.43%
	Robbery - Person	2	2	0.00%	7	6	16.67%	51	55	-7.27%
	Aggravated Assault - Non DV	4	2	100.00%	10	17	-41.18%	84	84	0.00%
	Aggravated Assault - DV	0	0		0	5	-100.00%	19	17	11.76%
Violent Total:		8	4	100.00%	19	30	-36.67%	173	184	-5.98%
Property	Burglary - Residential	0	0		4	3	33.33%	27	25	8.00%
	Burglary Garage	0	0		2	1	100.00%	3	2	50.00%
	Burglary Commercial	1	0		4	3	33.33%	29	46	-36.96%
	Larceny	23	29	-20.69%	98	90	8.89%	645	699	-7.73%
	Vehicle Theft	1	2	-50.00%	7	13	-46.15%	58	95	-38.95%
	Arson	1	2	-50.00%	5	2	150.00%	12	16	-25.00%
Property Total:		26	33	-21.21%	120	112	7.14%	774	883	-12.34%
Preliminary Part 1 Crime Totals:		34	37	-8.11%	139	142	-2.11%	947	1067	-11.25%
Current 7 Day Period:		7/27/2025 - 8/2/2025			Prior 7 Day Period:		7/20/2025 - 7/26/2025			
Current 28 Day Period:		7/6/2025 - 8/2/2025			Prior 28 Day Period:		6/8/2025 - 7/5/2025			
Current YTD Day Period:		1/1/2025 - 8/2/2025			Prior YTD Period:		1/1/2024 - 8/2/2024			

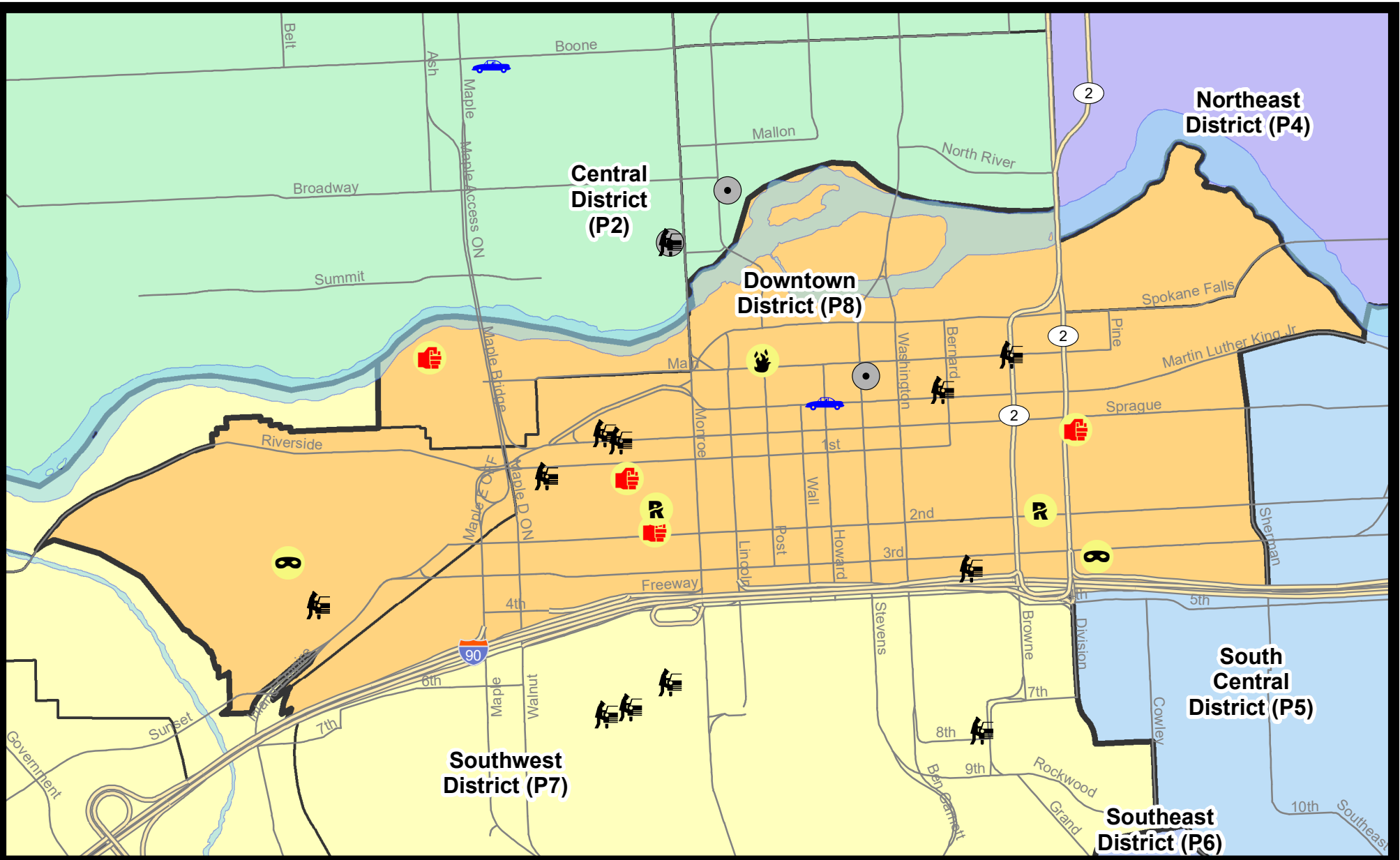
Prepared by SPD Crime Analysis Office - Monday, August 4, 2025

NOTE: SPD moved from UCR to the NIBRS reporting standard on 10/4/16 following the transition to a new RMS System. [Numbers on CompStat reports prior to this date should not be used as a comparison to those on this report.](#) Additional info on these reporting standards can be found on the FBI website: <https://ucr.fbi.gov/nibrs-overview>

This chart represents Preliminary counts of selected crime categories from Police Case Reports. Full statistical analysis to determine the confidence level of this data has not been performed. The % change columns on the preliminary counts differ from the percentage change on the NIBRS crime report, sometimes significantly. The CompStat report is designed for operational use and includes only selected NIBRS categories and coding less complex than full NIBRS rules. Official statistics for these and other NIBRS categories can be found on WASPC & FBI websites once available.



Note: On 1/8/23 boundary changes incorporated portions of P7 into the Downtown Precinct (SPD8BA and SPD8PV); Consequently activity in P8 will appear higher if compared to printed CompStat reports prior to 1/8/23



City of Spokane
Downtown District (P8)
Selected
Crime Types
2025-07-27 to 2025-08-02
Prepared By:
Crime Analysis Unit
Spokane Police Department

Legend

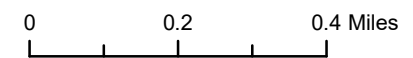
NIBRS Events

- | | | | |
|-------------------|--------------------|----------------------|---------------------|
| Criminal Homicide | Robbery Commercial | Aggravated Assault | Burglary Commercial |
| Rape | Robbery Person | Burglary Residential | Vehicle Prowling |
| | | Burglary Garage | Vehicle Theft |
| | | | Arson |

Cases Represent LERMS Crime Codes
Points may indicate multiple events
Note: Veh Prowl is only Larceny category displayed



For Additional Information on Incidents
pertaining to an Area, Trend, or Pattern
Contact Information Analysis



THIS IS NOT A LEGAL DOCUMENT:
The information shown on this map is compiled
from various sources and is subject to constant
revision. Information shown on this map should
not be used to determine the location of facilities
in relationship to property lines, section lines,
streets, etc.

Sunday - Saturday

SW - Downtown District (P8)

7/27/2025 TO 8/2/2025



<u>A/C</u>	<u>Offense Statute</u>	<u>Address</u>	<u>Reported Date</u>	<u>Dist</u>
<u>SPD8BA</u>				
C	MAIL THEFT	1800 W RIVERSIDE AVE	7/27/2025	P8
C	ROBBERY 2D PERSON	2100 W 2ND AVE	7/28/2025	P8
C	THEFT 2D ALL OTHER	500 S COEUR D ALENE ST	8/1/2025	P8
C	THEFT 3D FROM MOTOR VEHICLE	2000 W 4TH AVE	7/29/2025	P8
C	THEFT 3D FROM MOTOR VEHICLE	2000 W 4TH AVE	8/1/2025	P8
<u>SPD8EC</u>				
C	ASSAULT 2D	0 E 1ST AVE	7/28/2025	P1
A	ROBBERY 1D PERSON	0 E 3RD AVE	8/1/2025	P8
<u>SPD8PV</u>				
C	ASSAULT 1D	N ASH ST / W WATER AVE	7/28/2025	P8
<u>SPD8RS</u>				
C	ARSON 2D	800 W MAIN AVE	7/30/2025	P8
C	ASSAULT 2D	1100 W 2ND AVE	7/31/2025	P8
C	BURGLARY 2D COMMERCIAL	100 N STEVENS ST	7/31/2025	P8
C	HARASSMENT FELONY WEAPON INVOLVED	100 S JEFFERSON ST	7/31/2025	P8
C	RAPE 1D		7/30/2025	P8
C	RAPE 3D		7/29/2025	P8
C	THEFT 2D ALL OTHER	400 W 1ST AVE	7/30/2025	P8
C	THEFT 2D ALL OTHER	500 N HOWARD ST	7/31/2025	P8
C	THEFT 2D ALL OTHER	500 N HOWARD ST	8/1/2025	P8
C	THEFT 2D FROM MOTOR VEHICLE	300 W RIVERSIDE AVE	7/27/2025	P8
C	THEFT 2D FROM MOTOR VEHICLE	1200 W SPRAGUE AVE	8/2/2025	P8
C	THEFT 3D ALL OTHER	W 2ND AVE / S MCCLELLAN ST	7/28/2025	P8
C	THEFT 3D ALL OTHER	700 W RIVERSIDE AVE	7/30/2025	P8
C	THEFT 3D ALL OTHER	900 W MAIN AVE	8/1/2025	P8
C	THEFT 3D FROM BUILDING	300 W 3RD AVE	7/30/2025	P8
A	THEFT 3D FROM MOTOR VEHICLE	W MAIN AVE / N BROWNE ST	7/28/2025	P8
A	THEFT 3D FROM MOTOR VEHICLE	N JEFFERSON ST / W SPRAGUE AVE	7/30/2025	P8
C	THEFT 3D FROM MOTOR VEHICLE	200 W 3RD AVE	7/31/2025	P8
C	THEFT 3D FROM MOTOR VEHICLE	100 S CEDAR ST	7/31/2025	P8
C	THEFT 3D FROM MOTOR VEHICLE	100 S CEDAR ST	7/31/2025	P8
C	THEFT 3D SHOPLIFTING	800 W MAIN AVE	7/29/2025	P8
C	THEFT 3D SHOPLIFTING	600 W MAIN AVE	7/30/2025	P8
C	THEFT 3D SHOPLIFTING	600 W MAIN AVE	7/30/2025	P8
C	THEFT 3D SHOPLIFTING	600 W MAIN AVE	7/31/2025	P8
C	THEFT 3D VEHICLE PARTS AND ACCESSORIES	N DIVISION ST / E MAIN AVE	7/31/2025	P1
C	THEFT OF MOTOR VEHICLE	W RIVERSIDE AVE / N HOWARD ST	7/27/2025	P8

POLICE SUMMARY - Ending: Saturday, August 2, 2025



Other Jurisdiction or Unk District

Preliminary IBR Counts

NIBRS Categories (Part 1 Selected)		7 Day Comparison			28 Day Comparison			YTD Comparison		
		Current	Prior	Percent	Current	Prior	Percent	Current	Prior	Percent
Violent	Criminal Homicide	0	0		0	0		0	0	
	Rape	0	0		0	0		1	0	
	Robbery - Commercial	0	0		0	0		0	0	
	Robbery - Person	0	0		0	0		0	1	-100.00%
	Aggravated Assault - Non DV	0	0		0	0		4	1	300.00%
	Aggravated Assault - DV	0	0		0	0		3	0	
Violent Total:		0	0		0	0		8	2	300.00%
Property	Burglary - Residential	0	0		0	0		0	0	
	Burglary Garage	0	0		0	0		0	0	
	Burglary Commercial	0	0		0	0		1	0	
	Larceny	0	1	-100.00%	2	1	100.00%	11	8	37.50%
	Vehicle Theft	0	0		0	0		1	4	-75.00%
	Arson	0	0		0	0		0	0	
Property Total:		0	1	-100.00%	2	1	100.00%	13	12	8.33%
Preliminary Part 1 Crime Totals:		0	1	-100.00%	2	1	100.00%	21	14	50.00%
Current 7 Day Period:		7/27/2025 - 8/2/2025			Prior 7 Day Period:		7/20/2025 - 7/26/2025			
Current 28 Day Period:		7/6/2025 - 8/2/2025			Prior 28 Day Period:		6/8/2025 - 7/5/2025			
Current YTD Day Period:		1/1/2025 - 8/2/2025			Prior YTD Period:		1/1/2024 - 8/2/2024			

Prepared by SPD Crime Analysis Office - Monday, August 4, 2025

NOTE: SPD moved from UCR to the NIBRS reporting standard on 10/4/16 following the transition to a new RMS System. [Numbers on CompStat reports prior to this date should not be used as a comparison to those on this report.](#) Additional info on these reporting standards can be found on the FBI website: <https://ucr.fbi.gov/nibrs-overview>

This chart represents Preliminary counts of selected crime categories from Police Case Reports. Full statistical analysis to determine the confidence level of this data has not been performed. The % change columns on the preliminary counts differ from the percentage change on the NIBRS crime report, sometimes significantly. The CompStat report is designed for operational use and includes only selected NIBRS categories and coding less complex than full NIBRS rules. Official statistics for these and other NIBRS categories can be found on WASPC & FBI websites once available.

Sunday - Saturday

7/27/2025 TO 8/2/2025

Other Jurisdiction/Unk District



<u>A/C</u>	<u>Offense Statute</u>	<u>Address</u>	<u>Reported Date</u>	<u>Dist</u>
#Type!				#Typ