

SPOKANE POLICE DEPARTMENT

PRELIMINARY CITYWIDE **IBR** CRIME REPORT



Preliminary IBR Counts

CHIEF OF POLICE

Period Ending: Saturday, July 26, 2025

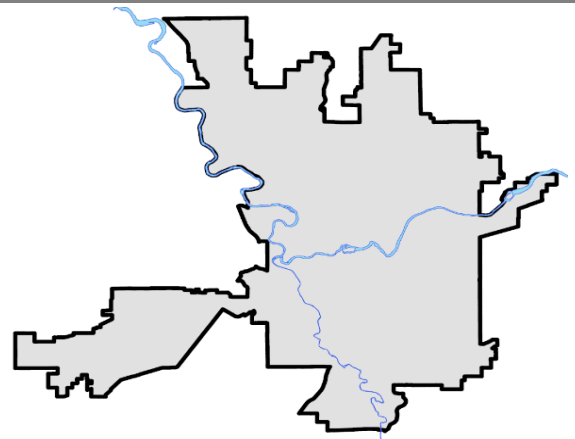
Kevin Hall

NIBRS Categories (Part 1 Selected)		7 Day Comparison			28 Day Comparison			YTD Comparison		
		Current	Prior	Percent	Current	Prior	Percent	Current	Prior	Percent
Violent	Criminal Homicide	0	0		0	0		4	11	-63.64%
	Rape	4	5	-20.00%	15	22	-31.82%	122	128	-4.69%
	Robbery - Commercial	4	1	300.00%	10	5	100.00%	44	60	-26.67%
	Robbery - Person	3	3	0.00%	13	19	-31.58%	108	135	-20.00%
	Aggravated Assault - Non DV	7	13	-46.15%	41	46	-10.87%	299	312	-4.17%
	Aggravated Assault - DV	7	2	250.00%	23	32	-28.13%	194	217	-10.60%
Violent Total:		25	24	4.17%	102	124	-17.74%	771	863	-10.66%
Property	Burglary - Residential	14	12	16.67%	46	41	12.20%	298	346	-13.87%
	Burglary Garage	7	2	250.00%	22	20	10.00%	142	208	-31.73%
	Burglary Commercial	8	3	166.67%	21	29	-27.59%	235	273	-13.92%
	Larceny	175	156	12.18%	630	643	-2.02%	4509	4665	-3.34%
	Vehicle Theft	17	16	6.25%	67	54	24.07%	415	720	-42.36%
	Arson	4	2	100.00%	12	8	50.00%	42	72	-41.67%
Property Total:		225	191	17.80%	798	795	0.38%	5641	6284	-10.23%
Preliminary Part 1 Crime Totals:		250	215	16.28%	900	919	-2.07%	6412	7147	-10.28%
Current 7 Day Period:		7/20/2025 - 7/26/2025			Prior 7 Day Period:		7/13/2025 - 7/19/2025			
Current 28 Day Period:		6/29/2025 - 7/26/2025			Prior 28 Day Period:		6/1/2025 - 6/28/2025			
Current YTD Day Period:		1/1/2025 - 7/26/2025			Prior YTD Period:		1/1/2024 - 7/26/2024			

Prepared by SPD Crime Analysis Office - Monday, July 28, 2025

NOTE: SPD moved from UCR to the NIBRS reporting standard on 10/4/16 following the transition to a new RMS System. [Numbers on CompStat reports prior to this date should not be used as a comparison to those on this report.](#) Additional info on these reporting standards can be found on the FBI website: <https://ucr.fbi.gov/nibrs-overview>

This chart represents Preliminary counts of selected crime categories from Police Case Reports. Full statistical analysis to determine the confidence level of this data has not been performed. The % change columns on the preliminary counts differ from the percentage change on the NIBRS crime report, sometimes significantly. The CompStat report is designed for operational use and includes only selected NIBRS categories and coding less complex than full NIBRS rules. Official statistics for these and other NIBRS categories can be found on WASPC & FBI websites once available.



SPOKANE POLICE DEPARTMENT

Northwest Precinct

ADAM Sector



PSA Commander

Captain Tom Hendren

Northwest District (P1)

Central District (P2)



POLICE SUMMARY - Ending: Saturday, July 26, 2025



NORTHWEST PRECINCT (P1, P2) ADAM SECTOR

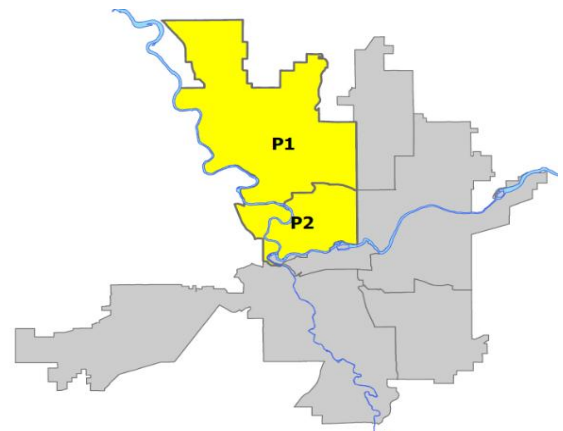
Preliminary IBR Counts

NIBRS Categories (Part 1 Selected)		7 Day Comparison			28 Day Comparison			YTD Comparison		
		Current	Prior	Percent	Current	Prior	Percent	Current	Prior	Percent
Violent	Criminal Homicide	0	0		0	0		0	4	-100.00%
	Rape	1	1	0.00%	6	8	-25.00%	33	39	-15.38%
	Robbery - Commercial	1	1	0.00%	4	1	300.00%	15	14	7.14%
	Robbery - Person	0	1	-100.00%	3	2	50.00%	16	22	-27.27%
	Aggravated Assault - Non DV	3	3	0.00%	10	5	100.00%	62	69	-10.14%
	Aggravated Assault - DV	2	1	100.00%	4	8	-50.00%	42	61	-31.15%
Violent Total:		7	7	0.00%	27	24	12.50%	168	209	-19.62%
Property	Burglary - Residential	1	4	-75.00%	9	11	-18.18%	86	115	-25.22%
	Burglary Garage	1	0		6	3	100.00%	47	70	-32.86%
	Burglary Commercial	1	0		1	9	-88.89%	50	63	-20.63%
	Larceny	36	42	-14.29%	154	147	4.76%	1066	1279	-16.65%
	Vehicle Theft	5	6	-16.67%	18	12	50.00%	111	203	-45.32%
	Arson	1	0		3	2	50.00%	9	18	-50.00%
Property Total:		45	52	-13.46%	191	184	3.80%	1369	1748	-21.68%
Preliminary Part 1 Crime Totals:		52	59	-11.86%	218	208	4.81%	1537	1957	-21.46%
Current 7 Day Period:		7/20/2025 - 7/26/2025			Prior 7 Day Period:		7/13/2025 - 7/19/2025			
Current 28 Day Period:		6/29/2025 - 7/26/2025			Prior 28 Day Period:		6/1/2025 - 6/28/2025			
Current YTD Day Period:		1/1/2025 - 7/26/2025			Prior YTD Period:		1/1/2024 - 7/26/2024			

Prepared by SPD Crime Analysis Office - Monday, July 28, 2025

NOTE: SPD moved from UCR to the NIBRS reporting standard on 10/4/16 following the transition to a new RMS System. [Numbers on CompStat reports prior to this date should not be used as a comparison to those on this report.](#) Additional info on these reporting standards can be found on the FBI website: <https://ucr.fbi.gov/nibrs-overview>

This chart represents Preliminary counts of selected crime categories from Police Case Reports. Full statistical analysis to determine the confidence level of this data has not been performed. The % change columns on the preliminary counts differ from the percentage change on the NIBRS crime report, sometimes significantly. The CompStat report is designed for operational use and includes only selected NIBRS categories and coding less complex than full NIBRS rules. Official statistics for these and other NIBRS categories can be found on WASPC & FBI websites once available.



Note: On 1/8/23 boundary changes were implemented dividing the North Precinct into two (NW and NE). The Northwest Precinct ADAM Sector consists of P1 and P2; Consequently this page did not exist on printed CompStat reports prior to 1/8/23

POLICE SUMMARY - Ending: Saturday, July 26, 2025



NW - Northwest District (P1)

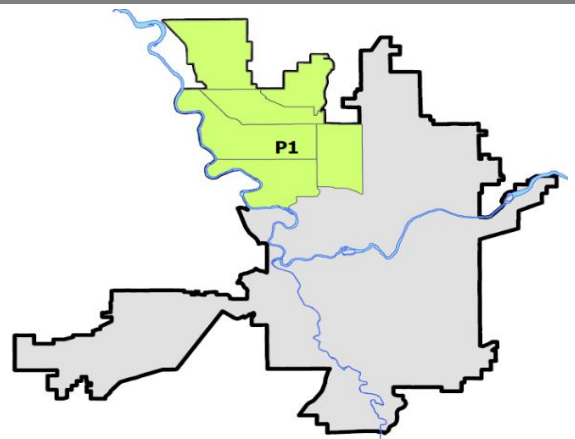
Preliminary IBR Counts

NIBRS Categories (Part 1 Selected)		7 Day Comparison			28 Day Comparison			YTD Comparison		
		Current	Prior	Percent	Current	Prior	Percent	Current	Prior	Percent
Violent	Criminal Homicide	0	0		0	0		0	4	-100.00%
	Rape	0	0		2	5	-60.00%	11	24	-54.17%
	Robbery - Commercial	0	0		0	0		2	4	-50.00%
	Robbery - Person	0	1	-100.00%	2	0		5	7	-28.57%
	Aggravated Assault - Non DV	0	2	-100.00%	4	4	0.00%	31	29	6.90%
	Aggravated Assault - DV	1	0		1	7	-85.71%	23	29	-20.69%
Violent Total:		1	3	-66.67%	9	16	-43.75%	72	97	-25.77%
Property	Burglary - Residential	0	0		4	6	-33.33%	46	49	-6.12%
	Burglary Garage	0	0		3	1	200.00%	27	43	-37.21%
	Burglary Commercial	1	0		1	2	-50.00%	18	27	-33.33%
	Larceny	17	11	54.55%	66	59	11.86%	459	583	-21.27%
	Vehicle Theft	2	2	0.00%	5	4	25.00%	49	81	-39.51%
	Arson	0	0		1	2	-50.00%	4	2	100.00%
Property Total:		20	13	53.85%	80	74	8.11%	603	785	-23.18%
Preliminary Part 1 Crime Totals:		21	16	31.25%	89	90	-1.11%	675	882	-23.47%
Current 7 Day Period:		7/20/2025 - 7/26/2025			Prior 7 Day Period:		7/13/2025 - 7/19/2025			
Current 28 Day Period:		6/29/2025 - 7/26/2025			Prior 28 Day Period:		6/1/2025 - 6/28/2025			
Current YTD Day Period:		1/1/2025 - 7/26/2025			Prior YTD Period:		1/1/2024 - 7/26/2024			

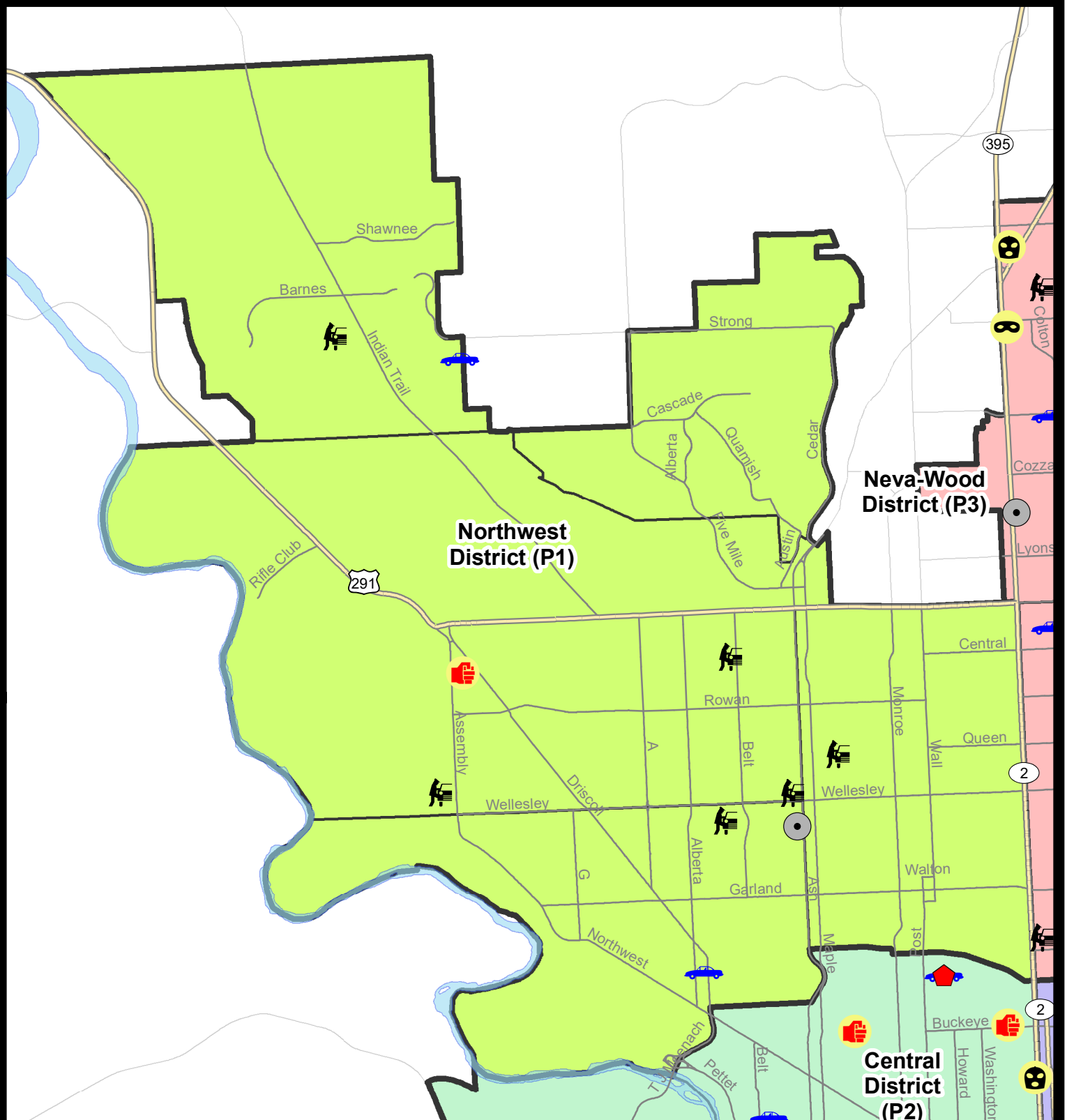
Prepared by SPD Crime Analysis Office - Monday, July 28, 2025

NOTE: SPD moved from UCR to the NIBRS reporting standard on 10/4/16 following the transition to a new RMS System. [Numbers on CompStat reports prior to this date should not be used as a comparison to those on this report.](#) Additional info on these reporting standards can be found on the FBI website: <https://ucr.fbi.gov/nibrs-overview>

This chart represents Preliminary counts of selected crime categories from Police Case Reports. Full statistical analysis to determine the confidence level of this data has not been performed. The % change columns on the preliminary counts differ from the percentage change on the NIBRS crime report, sometimes significantly. The CompStat report is designed for operational use and includes only selected NIBRS categories and coding less complex than full NIBRS rules. Official statistics for these and other NIBRS categories can be found on WASPC & FBI websites once available.



Note: On 1/8/23 a boundary change to P1 added a portion of the prior area to P2 (SPA2EG); Consequently activity in P1 will appear a bit lower if compared to printed CompStat reports prior to 1/8/23



Neva-Wood District (P3)

Central District (P2)

Northwest District (P1)

City of Spokane
Northwest District (P1)
Selected Crime Codes
2025-07-20 to 2025-07-26
 Prepared By:
Crime Analysis Unit
Spokane Police Department

Legend

NIBRS Events



Criminal Homicide



Rape



Robbery Commercial



Robbery Person



Aggravated Assault



Burglary Residential



Burglary Garage



Burglary Commercial



Vehicle Prowling



Vehicle Theft



Arson



Cases Represent LERMS Crime Codes
 Points may indicate multiple events
 Note: Veh Prowl is only Larceny displayed

For Additional Information on
 Incidents pertaining to an
 Area, Trend, or Pattern
 Contact Information Analysis

0 0.25 0.5 1 Miles



THIS IS NOT A LEGAL DOCUMENT:
 The information shown on this map is compiled
 from various sources and is subject to constant
 revision. Information shown on this map should
 not be used to determine the location of facilities
 in relationship to property lines, section lines,
 streets, etc.

Sunday - Saturday

NW - Northwest District (P1)

7/20/2025 TO 7/26/2025



<u>A/C</u>	<u>Offense Statute</u>	<u>Address</u>	<u>Reported Date</u>	<u>Dist</u>
<u>SPA1AD</u>				
C	BURGLARY 2D COMMERCIAL	4300 N ASH ST	7/22/2025	P1
C	MAIL THEFT	3700 N HEMLOCK ST	7/26/2025	P1
C	THEFT 2D ALL OTHER	2200 W WELLESLEY AVE	7/22/2025	P1
C	THEFT 2D FROM BUILDING	2200 W WELLESLEY AVE	7/22/2025	P1
C	THEFT 3D FROM MOTOR VEHICLE	2300 W WELLESLEY AVE	7/24/2025	P1
C	THEFT 3D SHOPLIFTING	2500 W WELLESLEY AVE	7/21/2025	P1
C	THEFT 3D SHOPLIFTING	2300 W WELLESLEY AVE	7/26/2025	P1
C	THEFT OF MOTOR VEHICLE	2500 W LIBERTY AVE	7/25/2025	P1
<u>SPA1BS</u>				
C	THEFT 3D ALL OTHER	6700 N COUNTRY HOMES BLVD	7/24/2025	
<u>SPA1IT</u>				
A	THEFT 3D FROM MOTOR VEHICLE	5200 W LOWELL AVE	7/21/2025	P1
C	THEFT OF MOTOR VEHICLE	8500 N UPPER MAYES LN	7/21/2025	P1
<u>SPA1NH</u>				
C	MAIL THEFT	3900 N POST ST	7/23/2025	P1
C	THEFT 2D ALL OTHER	5900 N HOWARD ST	7/25/2025	P1
C	THEFT 3D ALL OTHER	5900 N WASHINGTON ST	7/23/2025	P1
C	THEFT 3D FROM MOTOR VEHICLE	5000 N CEDAR ST	7/23/2025	P1
<u>SPA1NW</u>				
C	ASSAULT 2D	5800 N BEMIS ST	7/21/2025	P8
C	THEFT 2D ALL OTHER	5800 W HOUSTON AVE	7/23/2025	P1
C	THEFT 2D FROM MOTOR VEHICLE	2200 W CENTRAL AVE	7/22/2025	P1
C	THEFT 2D FROM MOTOR VEHICLE	1700 W WELLESLEY AVE	7/22/2025	P1
C	THEFT 3D ALL OTHER	5700 N ASSEMBLY ST	7/25/2025	P1
C	THEFT OF A FIREARM FROM MOTOR VEHICLE	4800 N ASSEMBLY ST	7/20/2025	P1

POLICE SUMMARY - Ending: Saturday, July 26, 2025



NW - North Central District (P2)

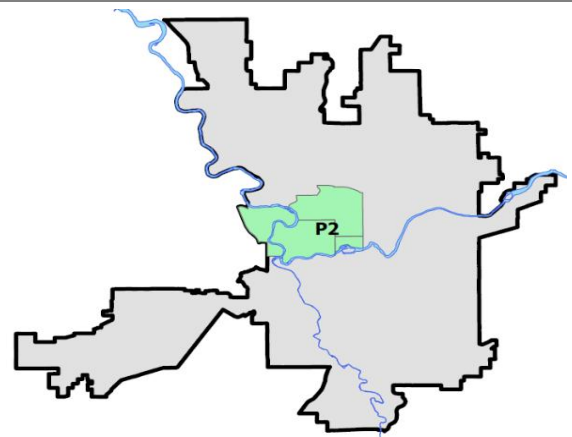
Preliminary IBR Counts

NIBRS Categories (Part 1 Selected)		7 Day Comparison			28 Day Comparison			YTD Comparison		
		Current	Prior	Percent	Current	Prior	Percent	Current	Prior	Percent
Violent	Criminal Homicide	0	0		0	0		0	0	
	Rape	1	1	0.00%	4	3	33.33%	22	15	46.67%
	Robbery - Commercial	1	1	0.00%	4	1	300.00%	13	10	30.00%
	Robbery - Person	0	0		1	2	-50.00%	11	15	-26.67%
	Aggravated Assault - Non DV	3	1	200.00%	6	1	500.00%	31	40	-22.50%
	Aggravated Assault - DV	1	1	0.00%	3	1	200.00%	19	32	-40.63%
Violent Total:		6	4	50.00%	18	8	125.00%	96	112	-14.29%
Property	Burglary - Residential	1	4	-75.00%	5	5	0.00%	40	66	-39.39%
	Burglary Garage	1	0		3	2	50.00%	20	27	-25.93%
	Burglary Commercial	0	0		0	7	-100.00%	32	36	-11.11%
	Larceny	19	31	-38.71%	88	88	0.00%	607	696	-12.79%
	Vehicle Theft	3	4	-25.00%	13	8	62.50%	62	122	-49.18%
	Arson	1	0		2	0		5	16	-68.75%
Property Total:		25	39	-35.90%	111	110	0.91%	766	963	-20.46%
Preliminary Part 1 Crime Totals:		31	43	-27.91%	129	118	9.32%	862	1075	-19.81%
Current 7 Day Period:		7/20/2025 - 7/26/2025			Prior 7 Day Period:		7/13/2025 - 7/19/2025			
Current 28 Day Period:		6/29/2025 - 7/26/2025			Prior 28 Day Period:		6/1/2025 - 6/28/2025			
Current YTD Day Period:		1/1/2025 - 7/26/2025			Prior YTD Period:		1/1/2024 - 7/26/2024			

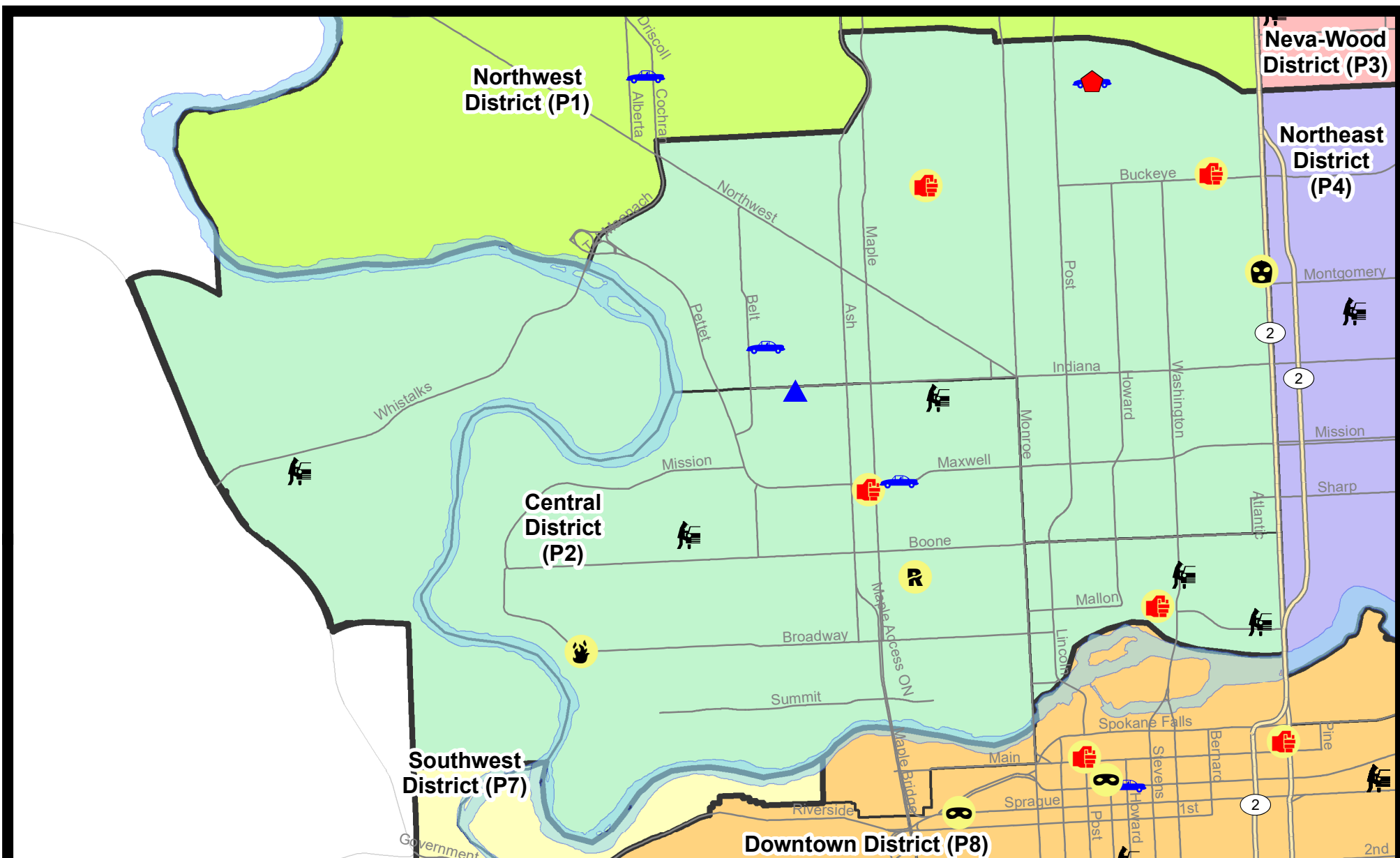
Prepared by SPD Crime Analysis Office - Monday, July 28, 2025

NOTE: SPD moved from UCR to the NIBRS reporting standard on 10/4/16 following the transition to a new RMS System. [Numbers on CompStat reports prior to this date should not be used as a comparison to those on this report.](#) Additional info on these reporting standards can be found on the FBI website: <https://ucr.fbi.gov/nibrs-overview>

This chart represents Preliminary counts of selected crime categories from Police Case Reports. Full statistical analysis to determine the confidence level of this data has not been performed. The % change columns on the preliminary counts differ from the percentage change on the NIBRS crime report, sometimes significantly. The CompStat report is designed for operational use and includes only selected NIBRS categories and coding less complex than full NIBRS rules. Official statistics for these and other NIBRS categories can be found on WASPC & FBI websites once available.




Note: On 1/8/23 a boundary change to P2 added a portion of the P1 area into P2 (SPA2EG); Consequently activity in P2 will appear a bit higher if compared to printed CompStat reports prior to 1/8/23



City of Spokane
Central District (P2)
Selected
Crime Types
2025-07-20 to 2025-07-26
 Prepared By:
 Crime Analysis Unit
 Spokane Police Department

Legend

NIBRS Events



Cases Represent LERMS Crime Codes
 Points may indicate multiple events
 Note: Veh Prowl is only Larceny category displayed

For Additional Information on Incidents
 pertaining to an Area, Trend, or Pattern
 Contact Information Analysis



0 0.2 0.4 0.6 Miles



THIS IS NOT A LEGAL DOCUMENT:
 The information shown on this map is compiled
 from various sources and is subject to constant
 revision. Information shown on this map should
 not be used to determine the location of facilities
 in relationship to property lines, section lines,
 streets, etc.



Sunday - Saturday

NW - Central District (P2)

7/20/2025 TO 7/26/2025



<u>A/C</u>	<u>Offense Statute</u>	<u>Address</u>	<u>Reported Date</u>	<u>Dist</u>
<u>SPA2EG</u>				
C	ASSAULT 3D WEAPON OR NEGLIGENT INJURY	1300 W GRACE AVE	7/24/2025	P1
C	ASSAULT 3D WEAPON OR NEGLIGENT INJURY	200 W BUCKEYE AVE	7/25/2025	P1
C	RESIDENTIAL BURGLARY	600 W DALTON AVE	7/20/2025	P1
C	ROBBERY 1D COMMERCIAL	2300 N DIVISION ST	7/23/2025	P1
C	THEFT 3D ALL OTHER	1600 W NORTHWEST BLVD	7/21/2025	P1
C	THEFT 3D ALL OTHER	700 W MANSFIELD AVE	7/24/2025	
C	THEFT 3D SHOPLIFTING	1700 W NORTHWEST BLVD	7/20/2025	P1
C	THEFT 3D SHOPLIFTING	1600 W NORTHWEST BLVD	7/21/2025	P1
C	THEFT 3D SHOPLIFTING	1700 W NORTHWEST BLVD	7/21/2025	P2
C	THEFT 3D SHOPLIFTING	1600 W NORTHWEST BLVD	7/22/2025	P1
C	THEFT 3D SHOPLIFTING	1700 W NORTHWEST BLVD	7/22/2025	P2
C	THEFT 3D SHOPLIFTING	1600 W NORTHWEST BLVD	7/22/2025	P1
C	THEFT 3D VEHICLE PARTS AND ACCESSORIES	1100 W CLEVELAND AVE	7/23/2025	P2
C	THEFT OF MOTOR VEHICLE	600 W DALTON AVE	7/20/2025	P1
C	THEFT OF MOTOR VEHICLE	2000 W KNOX AVE	7/22/2025	P8
<u>SPA2RS</u>				
C	ASSAULT 1D	800 N WASHINGTON ST	7/21/2025	P1
C	THEFT 2D ALL OTHER	800 N DIVISION ST	7/22/2025	P2
C	THEFT 2D FROM MOTOR VEHICLE	800 N DIVISION ST	7/21/2025	P2
C	THEFT 3D FROM MOTOR VEHICLE	900 N WASHINGTON ST	7/21/2025	P2
<u>SPA2WC</u>				
C	ARSON 2D	N A ST / W BROADWAY AVE	7/24/2025	P1
C	ASSAULT 1D	1400 N MAPLE ST	7/22/2025	P1
C	BURGLARY 2D GARAGE	1900 W INDIANA AVE	7/23/2025	
C	RAPE OF A CHILD 1D		7/23/2025	Oth
C	THEFT 2D ALL OTHER	2300 W SHARP AVE	7/24/2025	P2
C	THEFT 2D FROM MOTOR VEHICLE	2300 W SHARP AVE	7/24/2025	P2
C	THEFT 3D ALL OTHER	1800 W NORA AVE	7/21/2025	
C	THEFT 3D FROM MOTOR VEHICLE	1300 W NORA AVE	7/20/2025	
C	THEFT 3D VEHICLE PARTS AND ACCESSORIES	2300 W SHARP AVE	7/24/2025	P2
C	THEFT 3D VEHICLE PARTS AND ACCESSORIES	1200 N MADISON ST	7/24/2025	P2
C	THEFT OF MOTOR VEHICLE	W MAXWELL AVE / N WALNUT ST	7/20/2025	P4
<u>SPA2WH</u>				
C	THEFT 2D FROM MOTOR VEHICLE	1600 N RIVER RIDGE BLVD	7/21/2025	

SPOKANE POLICE DEPARTMENT

Northeast Precinct

BAKER Sector



PSA Commander

Captain Shawn Kendall

NevaWood District (P3)

Northeast District (P4)



POLICE SUMMARY - Ending: Saturday, July 26, 2025

NORTHEAST PRECINCT (P3, P4) BAKER SECTOR



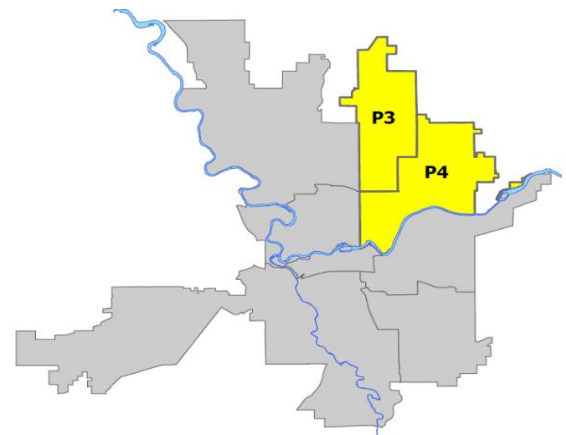
Preliminary IBR Counts

NIBRS Categories (Part 1 Selected)		7 Day Comparison			28 Day Comparison			YTD Comparison		
		Current	Prior	Percent	Current	Prior	Percent	Current	Prior	Percent
Violent	Criminal Homicide	0	0		0	0		2	4	-50.00%
	Rape	0	2	-100.00%	3	4	-25.00%	32	30	6.67%
	Robbery - Commercial	1	0		4	4	0.00%	22	26	-15.38%
	Robbery - Person	1	0		2	5	-60.00%	23	37	-37.84%
	Aggravated Assault - Non DV	1	4	-75.00%	11	15	-26.67%	88	98	-10.20%
	Aggravated Assault - DV	3	1	200.00%	8	10	-20.00%	67	75	-10.67%
Violent Total:		6	7	-14.29%	28	38	-26.32%	234	270	-13.33%
Property	Burglary - Residential	5	3	66.67%	11	15	-26.67%	82	106	-22.64%
	Burglary Garage	6	2	200.00%	11	5	120.00%	39	64	-39.06%
	Burglary Commercial	3	1	200.00%	8	11	-27.27%	95	104	-8.65%
	Larceny	67	55	21.82%	222	261	-14.94%	1762	1691	4.20%
	Vehicle Theft	3	4	-25.00%	16	19	-15.79%	135	259	-47.88%
	Arson	0	1	-100.00%	2	3	-33.33%	12	15	-20.00%
Property Total:		84	66	27.27%	270	314	-14.01%	2125	2239	-5.09%
Preliminary Part 1 Crime Totals:		90	73	23.29%	298	352	-15.34%	2359	2509	-5.98%
Current 7 Day Period:		7/20/2025 - 7/26/2025			Prior 7 Day Period:		7/13/2025 - 7/19/2025			
Current 28 Day Period:		6/29/2025 - 7/26/2025			Prior 28 Day Period:		6/1/2025 - 6/28/2025			
Current YTD Day Period:		1/1/2025 - 7/26/2025			Prior YTD Period:		1/1/2024 - 7/26/2024			

Prepared by SPD Crime Analysis Office - Monday, July 28, 2025

NOTE: SPD moved from UCR to the NIBRS reporting standard on 10/4/16 following the transition to a new RMS System. [Numbers on CompStat reports prior to this date should not be used as a comparison to those on this report.](#) Additional info on these reporting standards can be found on the FBI website: <https://ucr.fbi.gov/nibrs-overview>

This chart represents Preliminary counts of selected crime categories from Police Case Reports. Full statistical analysis to determine the confidence level of this data has not been performed. The % change columns on the preliminary counts differ from the percentage change on the NIBRS crime report, sometimes significantly. The CompStat report is designed for operational use and includes only selected NIBRS categories and coding less complex than full NIBRS rules. Official statistics for these and other NIBRS categories can be found on WASPC & FBI websites once available.



Note: On 1/8/23 boundary changes were implemented dividing the North Precinct into two (NW and NE). The Northeast Precinct BAKER Sector consists of P3 and P4; Consequently this page did not exist on printed reports prior to 1/8/23

POLICE SUMMARY - Ending: Saturday, July 26, 2025



NE - Neva-Wood District (P3)

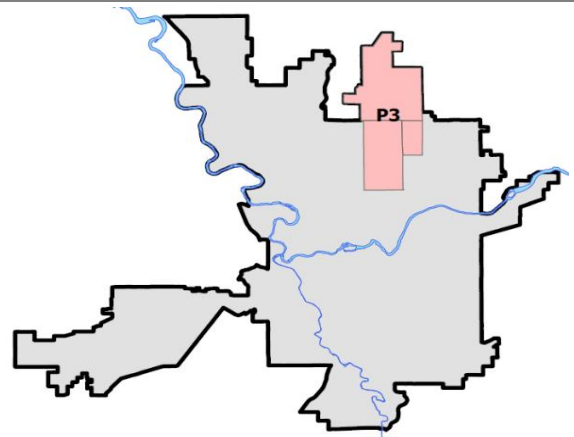
Preliminary IBR Counts

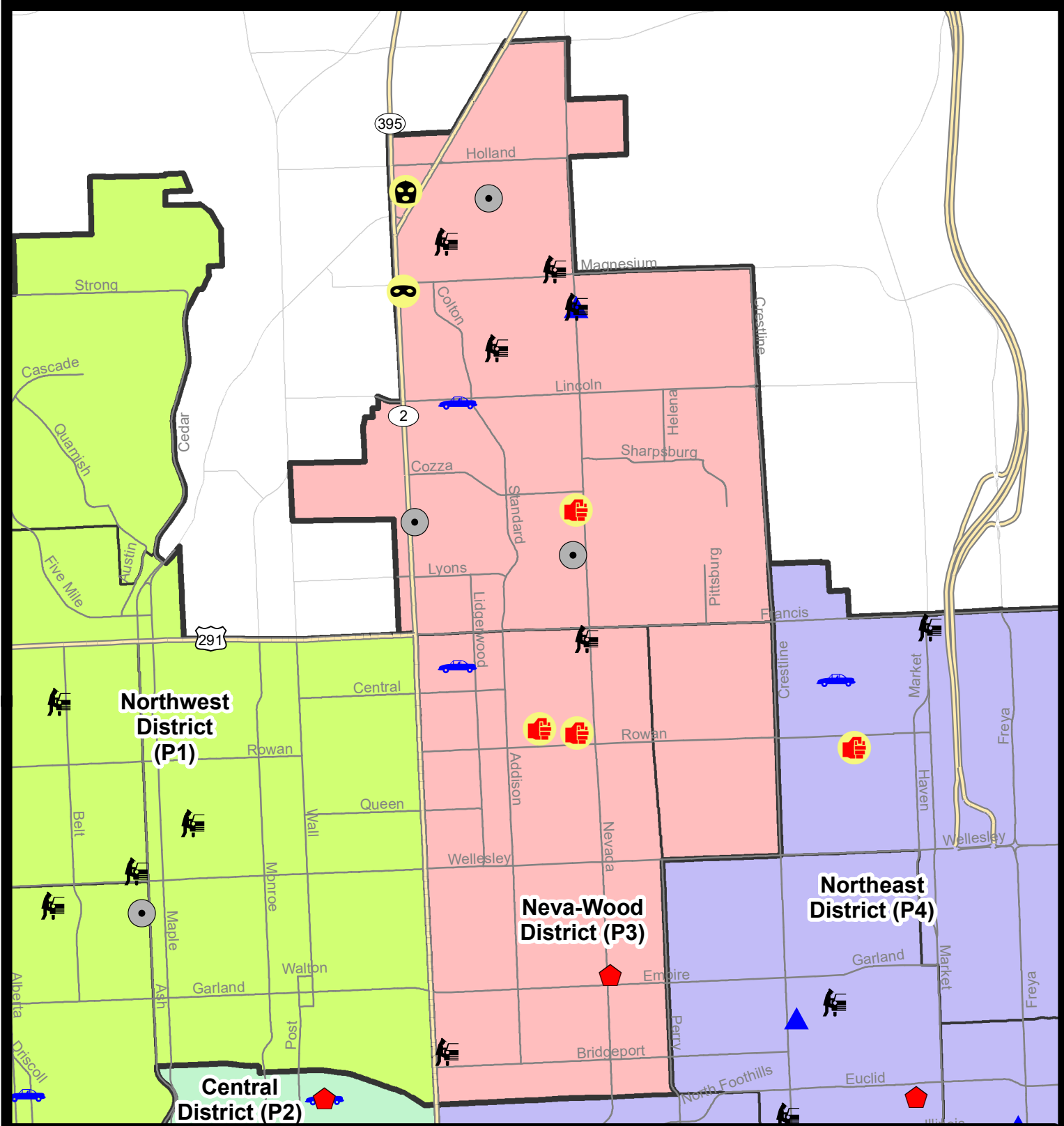
NIBRS Categories (Part 1 Selected)		7 Day Comparison			28 Day Comparison			YTD Comparison		
		Current	Prior	Percent	Current	Prior	Percent	Current	Prior	Percent
Violent	Criminal Homicide	0	0		0	0		0	1	-100.00%
	Rape	0	1	-100.00%	2	2	0.00%	17	17	0.00%
	Robbery - Commercial	1	0		4	1	300.00%	12	12	0.00%
	Robbery - Person	1	0		2	4	-50.00%	15	20	-25.00%
	Aggravated Assault - Non DV	1	2	-50.00%	9	5	80.00%	40	46	-13.04%
	Aggravated Assault - DV	2	1	100.00%	4	6	-33.33%	31	35	-11.43%
Violent Total:		5	4	25.00%	21	18	16.67%	115	131	-12.21%
Property	Burglary - Residential	2	0		2	4	-50.00%	28	55	-49.09%
	Burglary Garage	1	1	0.00%	3	3	0.00%	20	39	-48.72%
	Burglary Commercial	3	1	200.00%	7	6	16.67%	59	55	7.27%
	Larceny	43	36	19.44%	136	153	-11.11%	1131	1042	8.54%
	Vehicle Theft	2	2	0.00%	9	14	-35.71%	70	131	-46.56%
	Arson	0	1	-100.00%	1	0		5	4	25.00%
Property Total:		51	41	24.39%	158	180	-12.22%	1313	1326	-0.98%
Preliminary Part 1 Crime Totals:		56	45	24.44%	179	198	-9.60%	1428	1457	-1.99%
Current 7 Day Period:		7/20/2025 - 7/26/2025			Prior 7 Day Period:		7/13/2025 - 7/19/2025			
Current 28 Day Period:		6/29/2025 - 7/26/2025			Prior 28 Day Period:		6/1/2025 - 6/28/2025			
Current YTD Day Period:		1/1/2025 - 7/26/2025			Prior YTD Period:		1/1/2024 - 7/26/2024			

Prepared by SPD Crime Analysis Office - Monday, July 28, 2025

NOTE: SPD moved from UCR to the NIBRS reporting standard on 10/4/16 following the transition to a new RMS System. [Numbers on CompStat reports prior to this date should not be used as a comparison to those on this report.](#) Additional info on these reporting standards can be found on the FBI website: <https://ucr.fbi.gov/nibrs-overview>

This chart represents Preliminary counts of selected crime categories from Police Case Reports. Full statistical analysis to determine the confidence level of this data has not been performed. The % change columns on the preliminary counts differ from the percentage change on the NIBRS crime report, sometimes significantly. The CompStat report is designed for operational use and includes only selected NIBRS categories and coding less complex than full NIBRS rules. Official statistics for these and other NIBRS categories can be found on WASPC & FBI websites once available.

















City of Spokane
Neva-Wood District (P3)
Selected Crime Codes
2025-07-20 to 2025-07-26
 Prepared By:
 Crime Analysis Unit
 Spokane Police Department

Legend

NIBRS Events

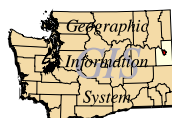
 Criminal Homicide	 Robbery Person	 Burglary Commercial
 Rape	 Aggravated Assault	 Vehicle Prowling
 Robbery Commercial	 Burglary Residential	 Vehicle Theft
	 Burglary Garage	 Arson




For Additional Information on Incidents pertaining to an Area, Trend, or Pattern Contact Information Analysis


*Cases Represent LERMS Crime Codes
 Points may indicate multiple events
 Note: Veh Prowl is only Larceny displayed*

0 0.2 0.4 0.8 Miles





THIS IS NOT A LEGAL DOCUMENT:
 The information shown on this map is compiled from various sources and is subject to constant revision. Information shown on this map should not be used to determine the location of facilities in relationship to property lines, section lines, streets, etc.



Sunday - Saturday

NE - Neva-Wood District (P3)

7/20/2025 TO 7/26/2025



<u>A/C</u>	<u>Offense Statute</u>	<u>Address</u>	<u>Reported Date</u>	<u>Dist</u>
SPB3NL				
C	ASSAULT 2D	800 E NEBRASKA AVE	7/22/2025	P4
C	ASSAULT 2D	600 E NEBRASKA AVE	7/23/2025	P4
C	BURGLARY 1D FROM RESIDENCE	600 E NEBRASKA AVE	7/23/2025	P4
C	MAIL THEFT	1000 E CENTRAL AVE	7/25/2025	P3
C	RESIDENTIAL BURGLARY	1000 E GARLAND AVE	7/23/2025	P4
C	RETAIL THEFT WITH SPECIAL CIRCUMSTANCES 3D	4700 N DIVISION ST	7/20/2025	P4
C	RETAIL THEFT WITH SPECIAL CIRCUMSTANCES 3D	4700 N DIVISION ST	7/25/2025	P3
C	THEFT 1D FROM MOTOR VEHICLE	0 E COURTLAND AVE	7/26/2025	P3
C	THEFT 2D ALL OTHER	300 E QUEEN AVE	7/23/2025	P3
C	THEFT 2D FROM MOTOR VEHICLE	6200 N NEVADA ST	7/23/2025	P3
C	THEFT 2D SHOPLIFTING	5500 N DIVISION ST	7/21/2025	P4
C	THEFT 2D VEHICLE PARTS AND ACCESSORIES	100 E LONGFELLOW AVE	7/22/2025	P3
C	THEFT 2D VEHICLE PARTS AND ACCESSORIES	6200 N NEVADA ST	7/23/2025	P3
C	THEFT 3D FROM BUILDING	5500 N DIVISION ST	7/24/2025	P3
C	THEFT 3D SHOPLIFTING	5500 N DIVISION ST	7/22/2025	P3
C	THEFT 3D SHOPLIFTING	5500 N DIVISION ST	7/22/2025	P3
C	THEFT 3D SHOPLIFTING	5500 N DIVISION ST	7/22/2025	P3
C	THEFT 3D SHOPLIFTING	5500 N DIVISION ST	7/22/2025	P3
C	THEFT 3D SHOPLIFTING	5500 N DIVISION ST	7/22/2025	P3
C	THEFT 3D SHOPLIFTING	5500 N DIVISION ST	7/22/2025	P3
C	THEFT 3D SHOPLIFTING	5600 N DIVISION ST	7/23/2025	P3
C	THEFT 3D SHOPLIFTING	4700 N DIVISION ST	7/20/2025	
C	THEFT 3D SHOPLIFTING	4700 N DIVISION ST	7/23/2025	
C	THEFT 3D SHOPLIFTING	4700 N DIVISION ST	7/24/2025	
C	THEFT 3D SHOPLIFTING	4700 N DIVISION ST	7/26/2025	
C	THEFT 3D VEHICLE PARTS AND ACCESSORIES	1100 E CROWN AVE	7/23/2025	
A	THEFT OF MOTOR VEHICLE	100 E DALKE AVE	7/26/2025	P3
SPB3SH				
C	ASSAULT 2D	7000 N NEVADA ST	7/23/2025	P4
C	BURGLARY 2D COMMERCIAL	7000 N DIVISION ST	7/23/2025	P4
C	BURGLARY 2D COMMERCIAL	900 E BEACON AVE	7/24/2025	P4
C	BURGLARY 2D GARAGE	8400 N NEVADA ST	7/22/2025	P3
C	ROBBERY 2D PERSON	0 E PINE RIDGE CT	7/25/2025	P4
C	SHOPLIFTING BURGLARY	9200 N COLTON ST	7/24/2025	P4
C	SHOPLIFTING USE FORCE TO FLEE ROBBERY	9300 N DIVISION ST	7/20/2025	P4
C	THEFT 2D ALL OTHER	10100 N NEWPORT HWY	7/25/2025	P3
C	THEFT 2D FROM BUILDING	7500 N DIVISION ST	7/21/2025	P3
C	THEFT 2D FROM BUILDING	0 E PINE RIDGE CT	7/24/2025	P3

For protection of victim privacy, the entire address on sexual assault crimes has been redacted.

A/C	Offense Statute	Address	Reported Date	Dist
C	THEFT 2D SHOPLIFTING	9700 N NEWPORT HWY	7/22/2025	P4
C	THEFT 2D SHOPLIFTING	6500 N NEVADA ST	7/26/2025	
C	THEFT 3D FROM BUILDING	7300 N DIVISION ST	7/21/2025	P3
C	THEFT 3D FROM BUILDING	6500 N NEVADA ST	7/22/2025	P3
C	THEFT 3D FROM MOTOR VEHICLE	8400 N NEVADA ST	7/20/2025	P3
C	THEFT 3D FROM MOTOR VEHICLE	8900 N COLTON ST	7/25/2025	P3
C	THEFT 3D FROM MOTOR VEHICLE	800 E MAGNESIUM RD	7/20/2025	
C	THEFT 3D FROM MOTOR VEHICLE	400 E ST THOMAS MOORE WAY	7/22/2025	
C	THEFT 3D SHOPLIFTING	9100 N NEWPORT HWY	7/21/2025	P3
C	THEFT 3D SHOPLIFTING	9200 N COLTON ST	7/22/2025	P4
C	THEFT 3D SHOPLIFTING	10100 N NEWPORT HWY	7/23/2025	P3
C	THEFT 3D SHOPLIFTING	9200 N COLTON ST	7/23/2025	P4
C	THEFT 3D SHOPLIFTING	6500 N NEVADA ST	7/24/2025	P4
C	THEFT 3D SHOPLIFTING	9700 N NEWPORT HWY	7/21/2025	
C	THEFT 3D SHOPLIFTING	9600 N NEWPORT HWY	7/22/2025	
C	THEFT 3D SHOPLIFTING	7500 N DIVISION ST	7/24/2025	
C	THEFT 3D VEHICLE PARTS AND ACCESSORIES	6700 N STANDARD ST	7/25/2025	P3
C	THEFT OF MOTOR VEHICLE	200 E LINCOLN RD	7/20/2025	P4
<u>SPB3WH</u>				
C	THEFT 3D SHOPLIFTING	4700 N CRESTLINE ST	7/21/2025	P3

POLICE SUMMARY - Ending: Saturday, July 26, 2025



NE - Northeast District (P4)

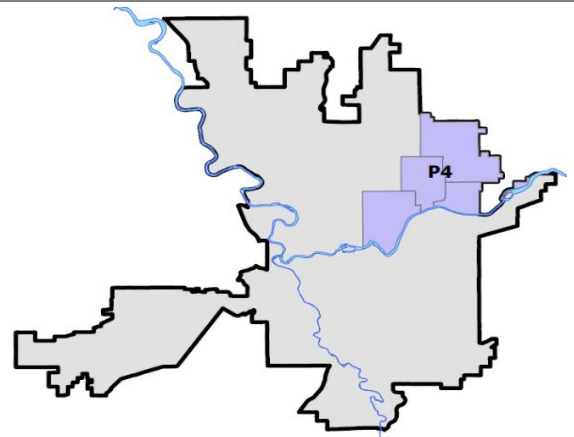
Preliminary IBR Counts

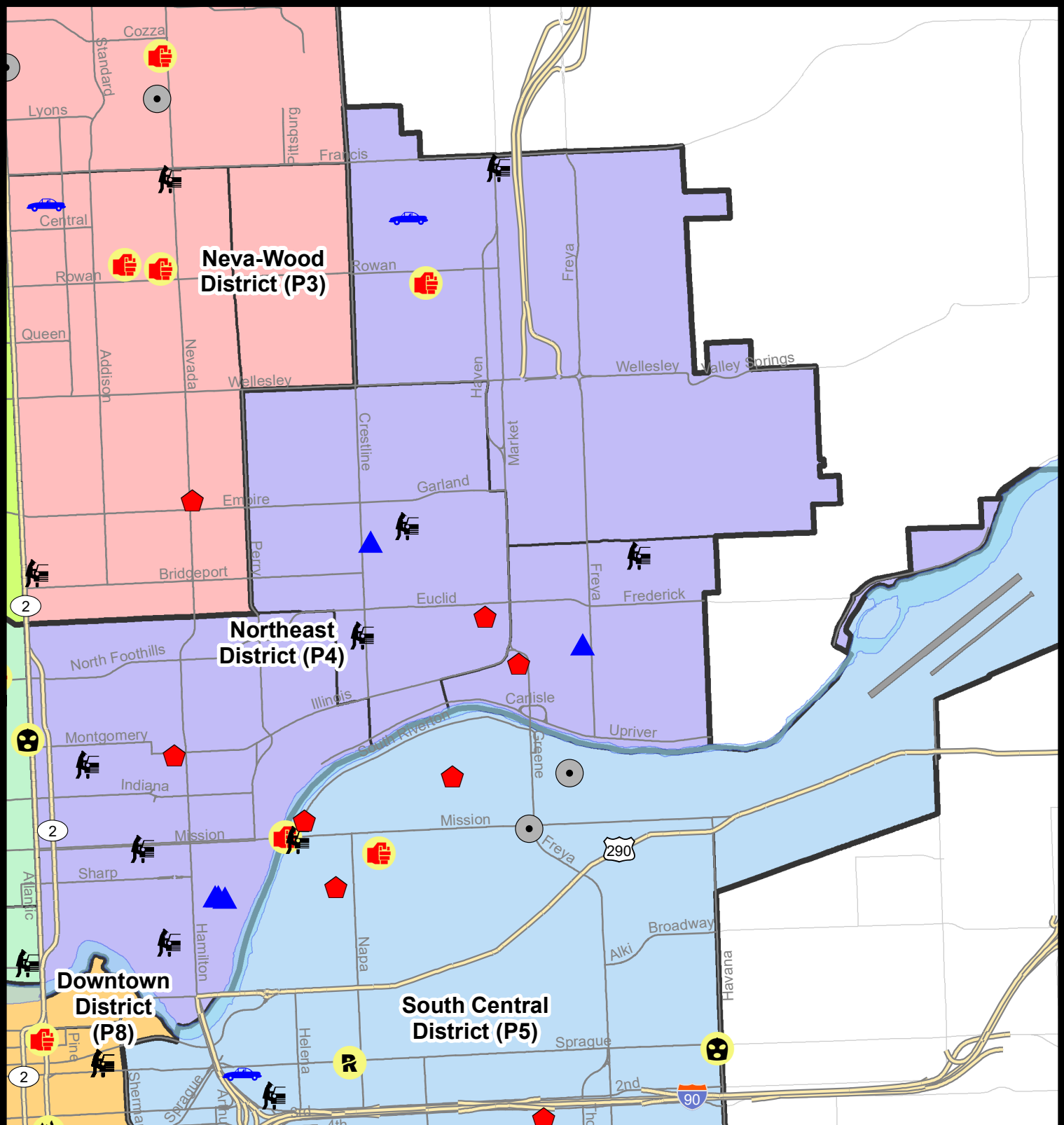
NIBRS Categories (Part 1 Selected)		7 Day Comparison			28 Day Comparison			YTD Comparison		
		Current	Prior	Percent	Current	Prior	Percent	Current	Prior	Percent
Violent	Criminal Homicide	0	0		0	0		2	3	-33.33%
	Rape	0	1	-100.00%	1	2	-50.00%	15	13	15.38%
	Robbery - Commercial	0	0		0	3	-100.00%	10	14	-28.57%
	Robbery - Person	0	0		0	1	-100.00%	8	17	-52.94%
	Aggravated Assault - Non DV	0	2	-100.00%	2	10	-80.00%	48	52	-7.69%
	Aggravated Assault - DV	1	0		4	4	0.00%	36	40	-10.00%
Violent Total:		1	3	-66.67%	7	20	-65.00%	119	139	-14.39%
Property	Burglary - Residential	3	3	0.00%	9	11	-18.18%	54	51	5.88%
	Burglary Garage	5	1	400.00%	8	2	300.00%	19	25	-24.00%
	Burglary Commercial	0	0		1	5	-80.00%	36	49	-26.53%
	Larceny	24	19	26.32%	86	108	-20.37%	631	649	-2.77%
	Vehicle Theft	1	2	-50.00%	7	5	40.00%	65	128	-49.22%
	Arson	0	0		1	3	-66.67%	7	11	-36.36%
Property Total:		33	25	32.00%	112	134	-16.42%	812	913	-11.06%
Preliminary Part 1 Crime Totals:		34	28	21.43%	119	154	-22.73%	931	1052	-11.50%
Current 7 Day Period:		7/20/2025 - 7/26/2025			Prior 7 Day Period:		7/13/2025 - 7/19/2025			
Current 28 Day Period:		6/29/2025 - 7/26/2025			Prior 28 Day Period:		6/1/2025 - 6/28/2025			
Current YTD Day Period:		1/1/2025 - 7/26/2025			Prior YTD Period:		1/1/2024 - 7/26/2024			

Prepared by SPD Crime Analysis Office - Monday, July 28, 2025

NOTE: SPD moved from UCR to the NIBRS reporting standard on 10/4/16 following the transition to a new RMS System. [Numbers on CompStat reports prior to this date should not be used as a comparison to those on this report.](#) Additional info on these reporting standards can be found on the FBI website: <https://ucr.fbi.gov/nibrs-overview>

This chart represents Preliminary counts of selected crime categories from Police Case Reports. Full statistical analysis to determine the confidence level of this data has not been performed. The % change columns on the preliminary counts differ from the percentage change on the NIBRS crime report, sometimes significantly. The CompStat report is designed for operational use and includes only selected NIBRS categories and coding less complex than full NIBRS rules. Official statistics for these and other NIBRS categories can be found on WASPC & FBI websites once available.

















City of Spokane
Northeast District (P4)
Selected Crime Codes
2025-07-20 to 2025-07-26
 Prepared By:
 Crime Analysis Unit
 Spokane Police Department

Legend

NIBRS Events


 Criminal Homicide	 Robbery Person	 Burglary Commercial
 Rape	 Aggravated Assault	 Vehicle Prowling
 Robbery Commercial	 Burglary Residential	 Vehicle Theft
	 Burglary Garage	 Arson




For Additional Information on Incidents pertaining to an Area, Trend, or Pattern Contact Information Analysis


*Cases Represent LERMS Crime Codes
 Points may indicate multiple events
 Note: Veh Prowl is only Larceny displayed*

0 0.2 0.4 0.8 Miles





THIS IS NOT A LEGAL DOCUMENT:
 The information shown on this map is compiled from various sources and is subject to constant revision. Information shown on this map should not be used to determine the location of facilities in relationship to property lines, section lines, streets, etc.



Sunday - Saturday

NE - Northeast District (P4)

7/20/2025 TO 7/26/2025



<u>A/C</u>	<u>Offense Statute</u>	<u>Address</u>	<u>Reported Date</u>	<u>Dist</u>
<u>SPB4BE</u>				
A	BURGLARY 2D GARAGE	2100 E GLASS AVE	7/21/2025	P4
C	RESIDENTIAL BURGLARY	2900 E FAIRVIEW AVE	7/21/2025	P4
C	THEFT 3D FROM MOTOR VEHICLE	2900 N CRESTLINE ST	7/24/2025	P4
C	THEFT 3D FROM MOTOR VEHICLE	2400 E GORDON AVE	7/25/2025	P4
C	THEFT 3D SHOPLIFTING	3000 N CRESTLINE ST	7/24/2025	P4
C	THEFT 3D SHOPLIFTING	3900 N MARKET ST	7/24/2025	P4
C	THEFT 3D VEHICLE PARTS AND ACCESSORIES	2400 E GORDON AVE	7/25/2025	P4
<u>SPB4HI</u>				
C	ASSAULT 1D	2600 E SANSON AVE	7/20/2025	P4
C	MAIL THEFT	4300 E LONGFELLOW AVE	7/22/2025	P4
C	THEFT 1D ALL OTHER	5200 N REGAL ST	7/24/2025	P4
C	THEFT 3D ALL OTHER	4900 N NELSON ST	7/20/2025	P4
C	THEFT 3D ALL OTHER	2800 E SANSON AVE	7/23/2025	P4
C	THEFT 3D FROM MOTOR VEHICLE	6200 N MARKET ST	7/21/2025	P4
C	THEFT OF MOTOR VEHICLE	5800 N COOK ST	7/21/2025	P4
<u>SPB4LO</u>				
C	BURGLARY 2D FENCED AREA	2400 N WISCOMB ST	7/25/2025	P4
C	BURGLARY 2D GARAGE	1000 E BOONE AVE	7/22/2025	P4
C	BURGLARY 2D GARAGE	1000 E BOONE AVE	7/23/2025	P4
C	BURGLARY 2D GARAGE	1100 N SUPERIOR ST	7/23/2025	P4
C	RESIDENTIAL BURGLARY	800 E ILLINOIS AVE	7/21/2025	P4
C	THEFT 1D FROM BUILDING	1500 E ILLINOIS AVE	7/22/2025	P4
C	THEFT 2D ALL OTHER	1100 N ASTOR ST	7/20/2025	P4
C	THEFT 2D ALL OTHER	1300 N RUBY ST	7/22/2025	P4
C	THEFT 2D ALL OTHER	900 E NORTH FOOTHILLS DR	7/24/2025	P4
C	THEFT 2D FROM BUILDING	1500 E ILLINOIS AVE	7/22/2025	P4
C	THEFT 2D FROM MOTOR VEHICLE	600 E MISSION AVE	7/26/2025	P4
C	THEFT 2D FROM MOTOR VEHICLE	300 E ERMINA AVE	7/26/2025	P4
C	THEFT 2D FROM MOTOR VEHICLE	800 N CINCINNATI ST	7/21/2025	P4
C	THEFT 3D FROM BUILDING	300 E NORA AVE	7/20/2025	P4
C	THEFT 3D FROM BUILDING	800 E ILLINOIS AVE	7/21/2025	P4
C	THEFT 3D SHOPLIFTING	900 E MISSION AVE	7/24/2025	P4
C	THEFT 3D SHOPLIFTING	900 E MISSION AVE	7/24/2025	P4
<u>SPB4MI</u>				
C	BURGLARY 2D GARAGE	3500 E GRACE AVE	7/24/2025	P4
C	RESIDENTIAL BURGLARY	3100 E MARIETTA AVE	7/23/2025	P4
A	THEFT 3D FROM MOTOR VEHICLE	3900 E COURTLAND AVE	7/23/2025	P4

For protection of victim privacy, the entire address on sexual assault crimes has been redacted.

SPOKANE POLICE DEPARTMENT



South Precinct CHARLIE Sector

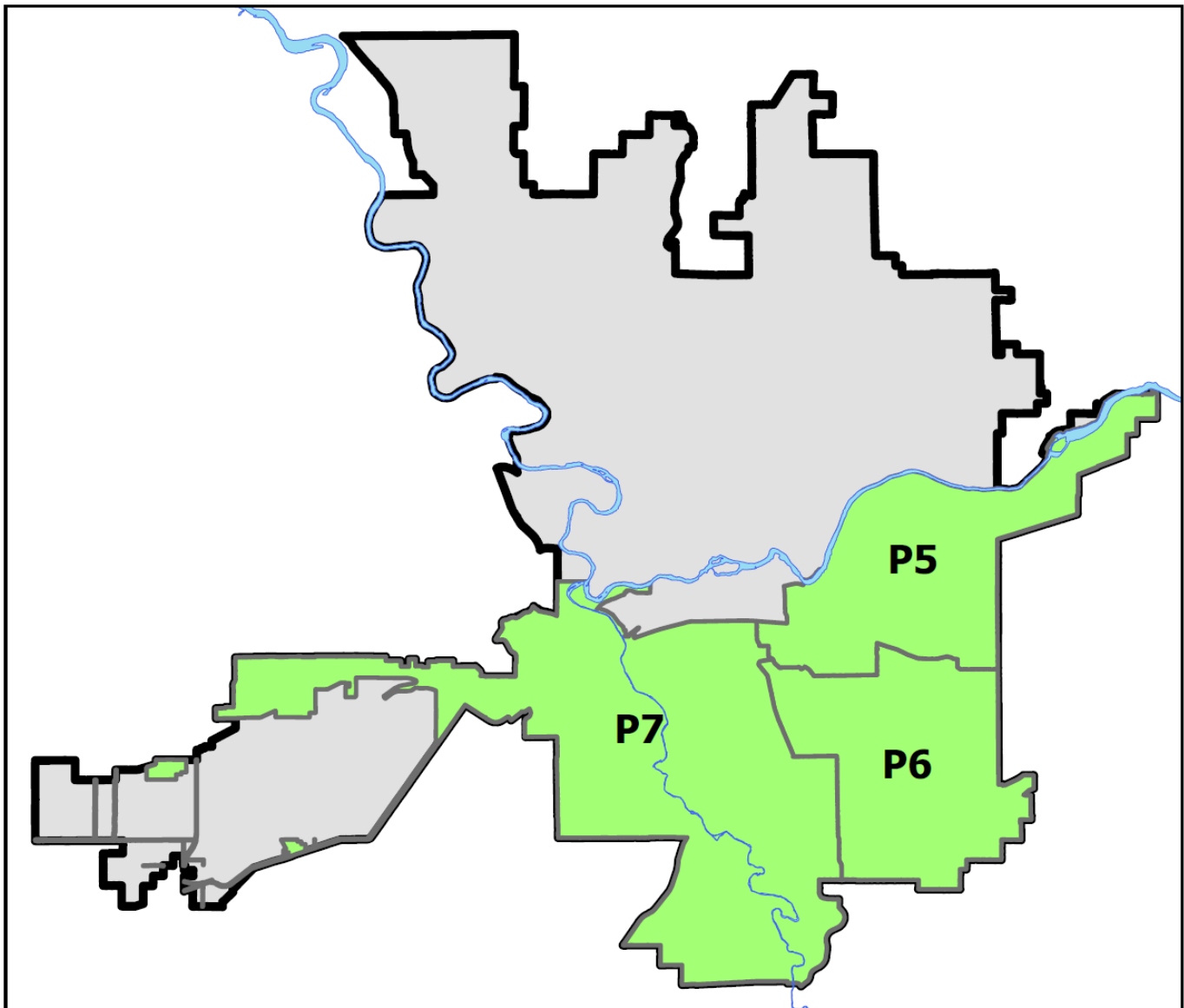
PSA Commander

Captain Jake Jensen

South Central District (P5)

Southeast District (P6)

Southwest District (P7)



POLICE SUMMARY - Ending: Saturday, July 26, 2025

SOUTH PRECINCT (P5, P6, P7) CHARLIE SECTOR



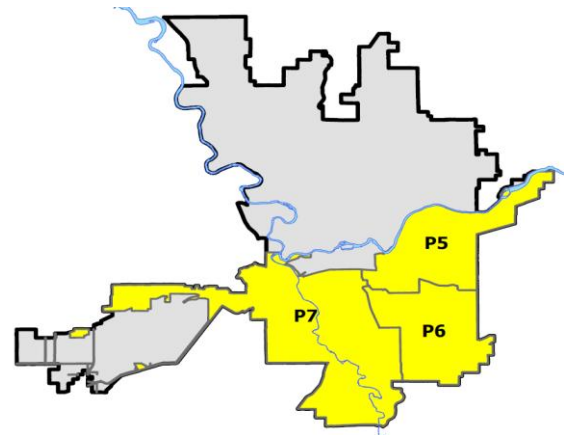
Preliminary IBR Counts

NIBRS Categories (Part 1 Selected)		7 Day Comparison			28 Day Comparison			YTD Comparison		
		Current	Prior	Percent	Current	Prior	Percent	Current	Prior	Percent
Violent	Criminal Homicide	0	0		0	0		2	3	-33.33%
	Rape	3	2	50.00%	5	7	-28.57%	41	38	7.89%
	Robbery - Commercial	2	0		2	0		5	13	-61.54%
	Robbery - Person	0	0		3	1	200.00%	20	24	-16.67%
	Aggravated Assault - Non DV	1	4	-75.00%	13	6	116.67%	65	68	-4.41%
	Aggravated Assault - DV	2	0		9	10	-10.00%	63	64	-1.56%
Violent Total:		8	6	33.33%	32	24	33.33%	196	210	-6.67%
Property	Burglary - Residential	8	2	300.00%	21	13	61.54%	103	101	1.98%
	Burglary Garage	0	0		3	11	-72.73%	53	73	-27.40%
	Burglary Commercial	4	1	300.00%	8	5	60.00%	61	61	0.00%
	Larceny	42	39	7.69%	152	141	7.80%	1048	1012	3.56%
	Vehicle Theft	7	5	40.00%	23	12	91.67%	111	163	-31.90%
	Arson	1	0		3	1	200.00%	10	23	-56.52%
Property Total:		62	47	31.91%	210	183	14.75%	1386	1433	-3.28%
Preliminary Part 1 Crime Totals:		70	53	32.08%	242	207	16.91%	1582	1643	-3.71%
Current 7 Day Period:		7/20/2025 - 7/26/2025			Prior 7 Day Period:		7/13/2025 - 7/19/2025			
Current 28 Day Period:		6/29/2025 - 7/26/2025			Prior 28 Day Period:		6/1/2025 - 6/28/2025			
Current YTD Day Period:		1/1/2025 - 7/26/2025			Prior YTD Period:		1/1/2024 - 7/26/2024			

Prepared by SPD Crime Analysis Office - Monday, July 28, 2025

NOTE: SPD moved from UCR to the NIBRS reporting standard on 10/4/16 following the transition to a new RMS System. [Numbers on CompStat reports prior to this date should not be used as a comparison to those on this report.](#) Additional info on these reporting standards can be found on the FBI website: <https://ucr.fbi.gov/nibrs-overview>

This chart represents Preliminary counts of selected crime categories from Police Case Reports. Full statistical analysis to determine the confidence level of this data has not been performed. The % change columns on the preliminary counts differ from the percentage change on the NIBRS crime report, sometimes significantly. The CompStat report is designed for operational use and includes only selected NIBRS categories and coding less complex than full NIBRS rules. Official statistics for these and other NIBRS categories can be found on WASPC & FBI websites once available.



Note: On 1/8/23 boundary changes incorporated portions of P7 into the Downtown Precinct (SPD8BA and SPD8PV); Consequently activity in P7 will appear lower if compared to printed CompStat reports prior to 1/8/23

POLICE SUMMARY - Ending: Saturday, July 26, 2025



SE - South Central District (P5)

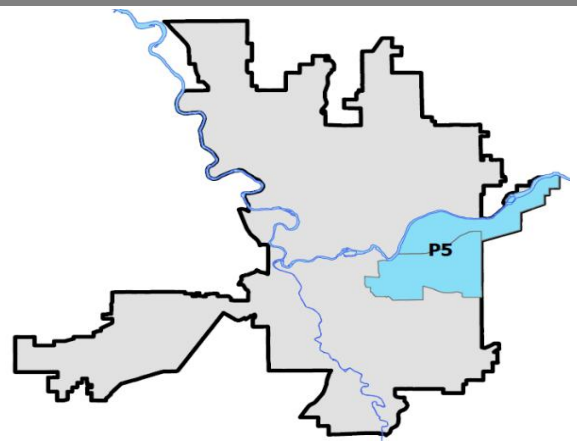
Preliminary IBR Counts

NIBRS Categories (Part 1 Selected)		7 Day Comparison			28 Day Comparison			YTD Comparison		
		Current	Prior	Percent	Current	Prior	Percent	Current	Prior	Percent
Violent	Criminal Homicide	0	0		0	0		1	0	
	Rape	1	1	0.00%	2	3	-33.33%	21	14	50.00%
	Robbery - Commercial	1	0		1	0		1	2	-50.00%
	Robbery - Person	0	0		2	1	100.00%	12	10	20.00%
	Aggravated Assault - Non DV	1	1	0.00%	7	5	40.00%	33	36	-8.33%
	Aggravated Assault - DV	2	0		6	3	100.00%	32	27	18.52%
Violent Total:		5	2	150.00%	18	12	50.00%	100	89	12.36%
Property	Burglary - Residential	4	1	300.00%	8	5	60.00%	39	37	5.41%
	Burglary Garage	0	0		1	3	-66.67%	13	23	-43.48%
	Burglary Commercial	2	1	100.00%	6	2	200.00%	29	31	-6.45%
	Larceny	11	12	-8.33%	64	62	3.23%	433	381	13.65%
	Vehicle Theft	2	2	0.00%	6	6	0.00%	50	53	-5.66%
	Arson	1	0		1	1	0.00%	4	9	-55.56%
Property Total:		20	16	25.00%	86	79	8.86%	568	534	6.37%
Preliminary Part 1 Crime Totals:		25	18	38.89%	104	91	14.29%	668	623	7.22%
Current 7 Day Period:		7/20/2025 - 7/26/2025			Prior 7 Day Period:		7/13/2025 - 7/19/2025			
Current 28 Day Period:		6/29/2025 - 7/26/2025			Prior 28 Day Period:		6/1/2025 - 6/28/2025			
Current YTD Day Period:		1/1/2025 - 7/26/2025			Prior YTD Period:		1/1/2024 - 7/26/2024			

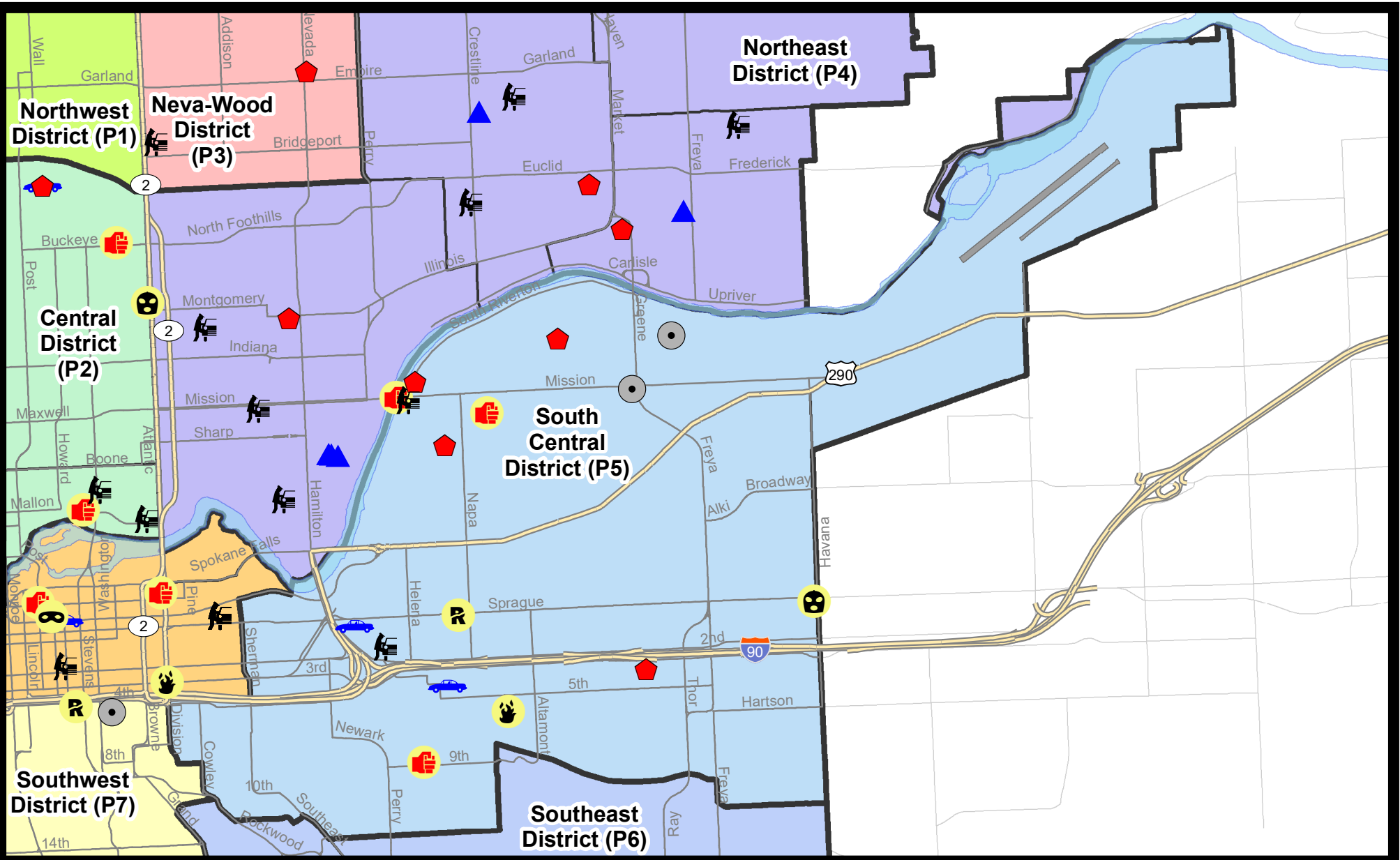
Prepared by SPD Crime Analysis Office - Monday, July 28, 2025

NOTE: SPD moved from UCR to the NIBRS reporting standard on 10/4/16 following the transition to a new RMS System. [Numbers on CompStat reports prior to this date should not be used as a comparison to those on this report.](#) Additional info on these reporting standards can be found on the FBI website: <https://ucr.fbi.gov/nibrs-overview>

This chart represents Preliminary counts of selected crime categories from Police Case Reports. Full statistical analysis to determine the confidence level of this data has not been performed. The % change columns on the preliminary counts differ from the percentage change on the NIBRS crime report, sometimes significantly. The CompStat report is designed for operational use and includes only selected NIBRS categories and coding less complex than full NIBRS rules. Official statistics for these and other NIBRS categories can be found on WASPC & FBI websites once available.



Note: On 2/10/21 a portion of the Police Block SPC5EC became part of the Downtown Precinct (SPD8EC); Consequently activity in P5 will appear lower if compared to printed CompStat reports prior to 2/10/21



City of Spokane
South Central District (P5)
Selected
Crime Types
2025-07-20 to 2025-07-26
 Prepared By:
 Crime Analysis Unit
 Spokane Police Department

Legend


NIBRS Events

- Criminal Homicide
- Robbery Commercial
- Robbery Person
- Rape
- Aggravated Assault
- Burglary Residential
- Burglary Garage
- Burglary Commercial
- Vehicle Prowling
- Vehicle Theft
- Arson

Cases Represent LERMS Crime Codes
 Points may indicate multiple events
 Note: Veh Prowl is only Larceny category displayed



For Additional Information on Incidents
 pertaining to an Area, Trend, or Pattern
 Contact Information Analysis



THIS IS NOT A LEGAL DOCUMENT:
 The information shown on this map is compiled
 from various sources and is subject to constant
 revision. Information shown on this map should
 not be used to determine the location of facilities
 in relationship to property lines, section lines,
 streets, etc.

Sunday - Saturday

SE - South Central District (P5)

7/20/2025 TO 7/26/2025



<u>A/C</u>	<u>Offense Statute</u>	<u>Address</u>	<u>Reported Date</u>	<u>Dist</u>
<u>SPC5EC</u>				
C	ARSON 2D	600 S LEE ST	7/21/2025	P6
C	HARASSMENT FELONY WEAPON INVOLVED	1600 E 9TH AVE	7/24/2025	P6
C	MAIL THEFT	3500 E WESLEY CT	7/23/2025	P6
C	MAIL THEFT	1700 E 4TH AVE	7/25/2025	P5
C	RAPE 3D		7/22/2025	P6
C	RESIDENTIAL BURGLARY	300 S GREENE ST	7/23/2025	P6
C	ROBBERY 2D COMMERCIAL	4200 E SPRAGUE AVE	7/24/2025	P6
C	THEFT 2D FROM BUILDING	1400 E HARTSON AVE	7/24/2025	P5
C	THEFT 3D ALL OTHER	400 S PITTSBURG ST	7/21/2025	P5
C	THEFT 3D FROM BUILDING	2000 E PACIFIC AVE	7/22/2025	
C	THEFT 3D FROM MOTOR VEHICLE	1400 E PACIFIC AVE	7/22/2025	P5
C	THEFT 3D SHOPLIFTING	400 S THOR ST	7/24/2025	
C	THEFT 3D VEHICLE PARTS AND ACCESSORIES	700 S COWLEY ST	7/25/2025	P5
C	THEFT OF MOTOR VEHICLE	E 1ST AVE / S IVORY ST	7/22/2025	P1
C	THEFT OF MOTOR VEHICLE	1800 E 4TH AVE	7/25/2025	P5
<u>SPC5GP</u>				
C	ASSAULT 1D	1500 E MISSION AVE	7/25/2025	P5
C	ASSAULT 2D	2100 E SINTO AVE	7/25/2025	P6
C	BURGLARY 2D COMMERCIAL	1800 N GREENE ST	7/24/2025	P5
C	BURGLARY 2D COMMERCIAL	3100 E MISSION AVE	7/25/2025	P5
C	MAIL THEFT	2500 E MARSHALL AVE	7/23/2025	P5
C	RESIDENTIAL BURGLARY	1800 N LACEY ST	7/22/2025	P8
C	RESIDENTIAL BURGLARY	1600 E SOUTH RIVERTON AVE	7/25/2025	P5
C	RESIDENTIAL BURGLARY	1800 E BOONE AVE	7/26/2025	P5
C	THEFT 3D FROM BUILDING	700 N IRON BRIDGE WAY	7/25/2025	P5
A	THEFT 3D FROM MOTOR VEHICLE	1600 E MISSION AVE	7/24/2025	P5

POLICE SUMMARY - Ending: Saturday, July 26, 2025



SE - Southeast District (P6)

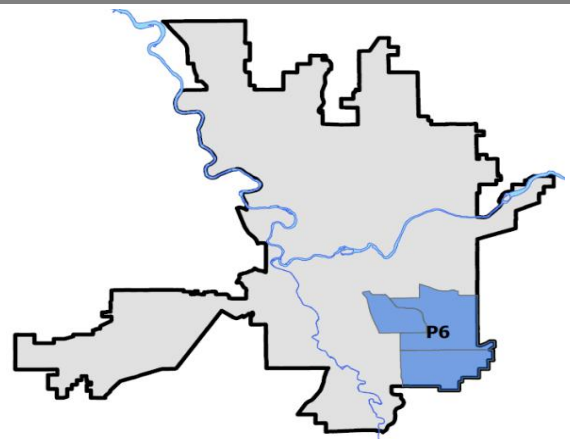
Preliminary IBR Counts

NIBRS Categories (Part 1 Selected)		7 Day Comparison			28 Day Comparison			YTD Comparison		
		Current	Prior	Percent	Current	Prior	Percent	Current	Prior	Percent
Violent	Criminal Homicide	0	0		0	0		1	1	0.00%
	Rape	1	1	0.00%	2	1	100.00%	7	5	40.00%
	Robbery - Commercial	1	0		1	0		3	10	-70.00%
	Robbery - Person	0	0		0	0		2	6	-66.67%
	Aggravated Assault - Non DV	0	1	-100.00%	4	1	300.00%	10	10	0.00%
	Aggravated Assault - DV	0	0		1	1	0.00%	11	18	-38.89%
Violent Total:		2	2	0.00%	8	3	166.67%	34	50	-32.00%
Property	Burglary - Residential	2	0		4	4	0.00%	28	28	0.00%
	Burglary Garage	0	0		0	5	-100.00%	19	19	0.00%
	Burglary Commercial	0	0		0	2	-100.00%	11	14	-21.43%
	Larceny	18	6	200.00%	37	32	15.63%	260	248	4.84%
	Vehicle Theft	4	0		7	3	133.33%	18	52	-65.38%
	Arson	0	0		0	0		2	8	-75.00%
Property Total:		24	6	300.00%	48	46	4.35%	338	369	-8.40%
Preliminary Part 1 Crime Totals:		26	8	225.00%	56	49	14.29%	372	419	-11.22%
Current 7 Day Period:		7/20/2025 - 7/26/2025			Prior 7 Day Period:		7/13/2025 - 7/19/2025			
Current 28 Day Period:		6/29/2025 - 7/26/2025			Prior 28 Day Period:		6/1/2025 - 6/28/2025			
Current YTD Day Period:		1/1/2025 - 7/26/2025			Prior YTD Period:		1/1/2024 - 7/26/2024			

Prepared by SPD Crime Analysis Office - Monday, July 28, 2025

NOTE: SPD moved from UCR to the NIBRS reporting standard on 10/4/16 following the transition to a new RMS System. [Numbers on CompStat reports prior to this date should not be used as a comparison to those on this report.](#) Additional info on these reporting standards can be found on the FBI website: <https://ucr.fbi.gov/nibrs-overview>

This chart represents Preliminary counts of selected crime categories from Police Case Reports. Full statistical analysis to determine the confidence level of this data has not been performed. The % change columns on the preliminary counts differ from the percentage change on the NIBRS crime report, sometimes significantly. The CompStat report is designed for operational use and includes only selected NIBRS categories and coding less complex than full NIBRS rules. Official statistics for these and other NIBRS categories can be found on WASPC & FBI websites once available.



Sunday - Saturday

SE - Southeast District (P6)

7/20/2025 TO 7/26/2025



<u>A/C</u>	<u>Offense Statute</u>	<u>Address</u>	<u>Reported Date</u>	<u>Dist</u>
<u>SPC6LH</u>				
C	RAPE 3D		7/21/2025	P6
C	RESIDENTIAL BURGLARY	2600 E 27TH AVE	7/24/2025	P6
C	THEFT 2D ALL OTHER	2900 E 29TH AVE	7/25/2025	
A	THEFT 3D FROM MOTOR VEHICLE	3600 E CONGRESS AVE	7/20/2025	P6
C	THEFT 3D FROM MOTOR VEHICLE	3900 E 21ST AVE	7/21/2025	P6
C	THEFT 3D FROM MOTOR VEHICLE	4200 E 35TH AVE	7/25/2025	
C	THEFT 3D SHOPLIFTING	2500 E 29TH AVE	7/21/2025	P6
C	THEFT 3D SHOPLIFTING	2500 E 29TH AVE	7/21/2025	P6
C	THEFT 3D SHOPLIFTING	2500 E 29TH AVE	7/22/2025	
C	THEFT OF A FIREARM FROM BUILDING	4100 E 28TH AVE	7/26/2025	P6
C	THEFT OF MOTOR VEHICLE	2900 E 35TH AVE	7/22/2025	P6
C	THEFT OF MOTOR VEHICLE	2600 E 27TH AVE	7/24/2025	P6
<u>SPC6RW</u>				
C	RESIDENTIAL BURGLARY	1100 E 27TH AVE	7/25/2025	P6
C	THEFT 1D FROM MOTOR VEHICLE	1200 E ROCKWOOD PINES RD	7/25/2025	P6
C	THEFT 2D FROM MOTOR VEHICLE	1700 E PINECREST RD	7/24/2025	P6
A	THEFT 3D FROM MOTOR VEHICLE	1000 E PLATEAU RD	7/24/2025	P6
C	THEFT 3D VEHICLE PARTS AND ACCESSORIES	2400 S IVORY ST	7/25/2025	P6
<u>SPC6SG</u>				
C	ROBBERY 2D COMMERCIAL	4900 S REGAL ST	7/26/2025	P6
C	THEFT 2D ALL OTHER	5200 S FISKE CT	7/21/2025	P6
C	THEFT 3D ALL OTHER	4500 S REGAL ST	7/25/2025	P6
C	THEFT 3D FROM BUILDING	5100 S FREYA ST	7/23/2025	P6
C	THEFT 3D SHOPLIFTING	4900 S REGAL ST	7/24/2025	P6
C	THEFT 3D SHOPLIFTING	4900 S REGAL ST	7/25/2025	P6
C	THEFT 3D SHOPLIFTING	4900 S REGAL ST	7/25/2025	
C	THEFT OF MOTOR VEHICLE	4900 S REGAL ST	7/23/2025	P6
C	THEFT OF MOTOR VEHICLE	4300 S CRAFTSMAN CT	7/24/2025	P6

POLICE SUMMARY - Ending: Saturday, July 26, 2025



SW - Southwest District (P7)

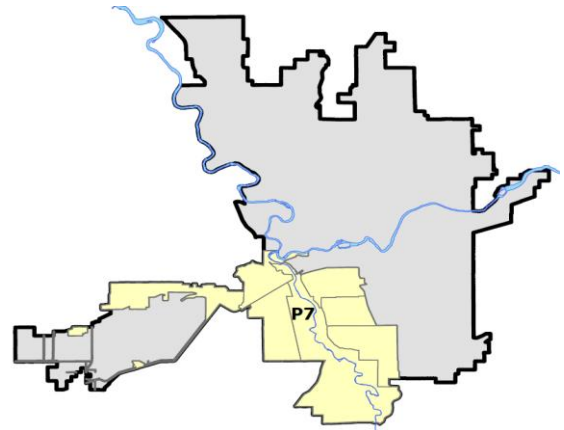
Preliminary IBR Counts

NIBRS Categories (Part 1 Selected)		7 Day Comparison			28 Day Comparison			YTD Comparison		
		Current	Prior	Percent	Current	Prior	Percent	Current	Prior	Percent
Violent	Criminal Homicide	0	0		0	0		0	2	-100.00%
	Rape	1	0		1	3	-66.67%	13	19	-31.58%
	Robbery - Commercial	0	0		0	0		1	1	0.00%
	Robbery - Person	0	0		1	0		6	8	-25.00%
	Aggravated Assault - Non DV	0	2	-100.00%	2	0		22	22	0.00%
	Aggravated Assault - DV	0	0		2	6	-66.67%	20	19	5.26%
Violent Total:		1	2	-50.00%	6	9	-33.33%	62	71	-12.68%
Property	Burglary - Residential	2	1	100.00%	9	4	125.00%	36	36	0.00%
	Burglary Garage	0	0		2	3	-33.33%	21	31	-32.26%
	Burglary Commercial	2	0		2	1	100.00%	21	16	31.25%
	Larceny	13	21	-38.10%	51	47	8.51%	355	383	-7.31%
	Vehicle Theft	1	3	-66.67%	10	3	233.33%	43	58	-25.86%
	Arson	0	0		2	0		4	6	-33.33%
Property Total:		18	25	-28.00%	76	58	31.03%	480	530	-9.43%
Preliminary Part 1 Crime Totals:		19	27	-29.63%	82	67	22.39%	542	601	-9.82%
Current 7 Day Period:		7/20/2025 - 7/26/2025			Prior 7 Day Period:		7/13/2025 - 7/19/2025			
Current 28 Day Period:		6/29/2025 - 7/26/2025			Prior 28 Day Period:		6/1/2025 - 6/28/2025			
Current YTD Day Period:		1/1/2025 - 7/26/2025			Prior YTD Period:		1/1/2024 - 7/26/2024			

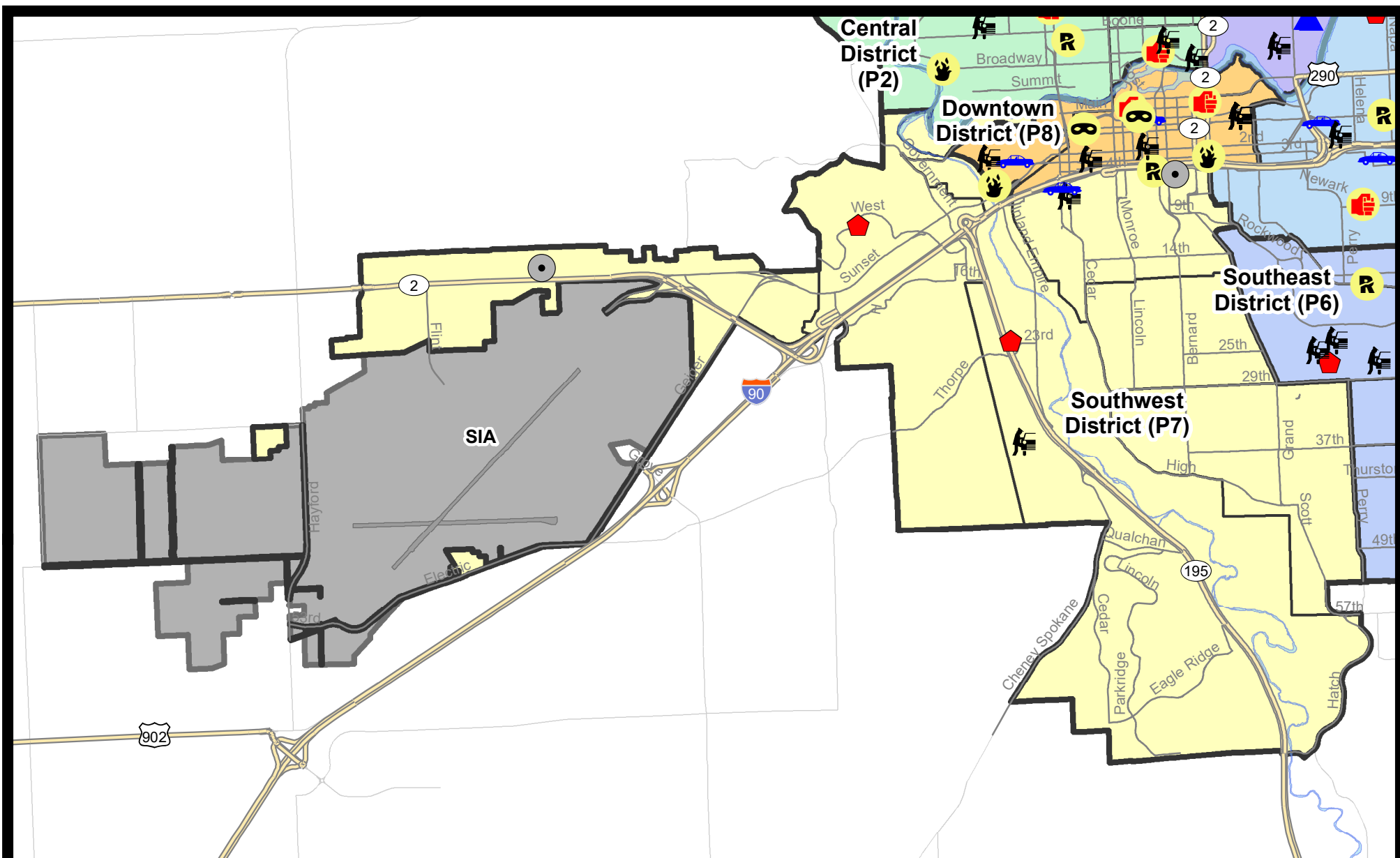
Prepared by SPD Crime Analysis Office - Monday, July 28, 2025

NOTE: SPD moved from UCR to the NIBRS reporting standard on 10/4/16 following the transition to a new RMS System. [Numbers on CompStat reports prior to this date should not be used as a comparison to those on this report.](#) Additional info on these reporting standards can be found on the FBI website: <https://ucr.fbi.gov/nibrs-overview>

This chart represents Preliminary counts of selected crime categories from Police Case Reports. Full statistical analysis to determine the confidence level of this data has not been performed. The % change columns on the preliminary counts differ from the percentage change on the NIBRS crime report, sometimes significantly. The CompStat report is designed for operational use and includes only selected NIBRS categories and coding less complex than full NIBRS rules. Official statistics for these and other NIBRS categories can be found on WASPC & FBI websites once available.



Note: On 1/8/23 boundary changes were implemented that incorporated portions of P7 into the Downtown DAVID Sector (SPD8BA SPD8PV); Consequently activity in P7 will appear lower if compared to printed CompStat reports prior to 1/8/23



City of Spokane
Southwest District (P7)
Selected
Crime Types
2025-07-20 to 2025-07-26

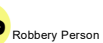
Prepared By:
Crime Analysis Unit
Spokane Police Department

Legend

NIBRS Events



Robbery Commercial



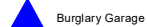
Robbery Person



Aggravated Assault



Burglary Residential



Burglary Garage



Burglary Commercial



Vehicle Prowling



Vehicle Theft



Arson

Cases Represent LERMS Crime Codes
 Points may indicate multiple events
 Note: Veh Prowl is only Larceny category displayed



For Additional Information on Incidents
 pertaining to an Area, Trend, or Pattern
 Contact Information Analysis

0 0.2 0.4 0.6 0.8 1 1.2 1.4 1.6 Miles



THIS IS NOT A LEGAL DOCUMENT:
 The information shown on this map is compiled
 from various sources and is subject to constant
 revision. Information shown on this map should
 not be used to determine the location of facilities
 in relationship to property lines, section lines,
 streets, etc.



Sunday - Saturday

SE - Southwest District (P7)

7/20/2025 TO 7/26/2025



<u>A/C</u>	<u>Offense Statute</u>	<u>Address</u>	<u>Reported Date</u>	<u>Dist</u>
<u>SPC7CH</u>				
C	BURGLARY 2D COMMERCIAL	300 W 5TH AVE	7/21/2025	P7
C	MAIL THEFT	1000 S ADAMS ST	7/25/2025	P7
C	RAPE 1D		7/24/2025	P8
C	THEFT 3D ALL OTHER	1800 W 8TH AVE	7/20/2025	P7
C	THEFT 3D FROM MOTOR VEHICLE	600 S WALNUT ST	7/26/2025	P7
C	THEFT OF MOTOR VEHICLE	1500 W 6TH AVE	7/20/2025	P7
<u>SPC7CS</u>				
C	MAIL THEFT	700 E 32ND AVE	7/21/2025	P7
C	THEFT 2D ALL OTHER	300 E 37TH AVE	7/24/2025	P7
<u>SPC7GT</u>				
C	THEFT 3D ALL OTHER	3100 W SOUTH LOOP AVE	7/21/2025	P7
<u>SPC7LC</u>				
A	RESIDENTIAL BURGLARY	2300 W 16TH AVE	7/20/2025	P7
A	THEFT 3D FROM MOTOR VEHICLE	3500 S MARSHALL RD	7/23/2025	P7
C	THEFT 3D VEHICLE PARTS AND ACCESSORIES	3500 S MARSHALL RD	7/23/2025	P7
<u>SPC7WH</u>				
C	RESIDENTIAL BURGLARY	800 S AZALEA DR	7/20/2025	P7
C	THEFT 3D ALL OTHER	1300 S WESTCLIFF PL	7/23/2025	
C	THEFT 3D ALL OTHER	1800 S RUSTLE ST	7/24/2025	
C	THEFT 3D VEHICLE PARTS AND ACCESSORIES	1300 S WESTCLIFF PL	7/21/2025	P7
<u>SPC7WP</u>				
C	BURGLARY 2D COMMERCIAL	7700 W SUNSET HWY	7/20/2025	P7
C	BURGLARY 2D FENCED AREA	7700 W SUNSET HWY	7/24/2025	P7
C	THEFT 3D ALL OTHER	5600 W SUNSET HWY	7/25/2025	P7

SPOKANE POLICE DEPARTMENT

Downtown Precinct

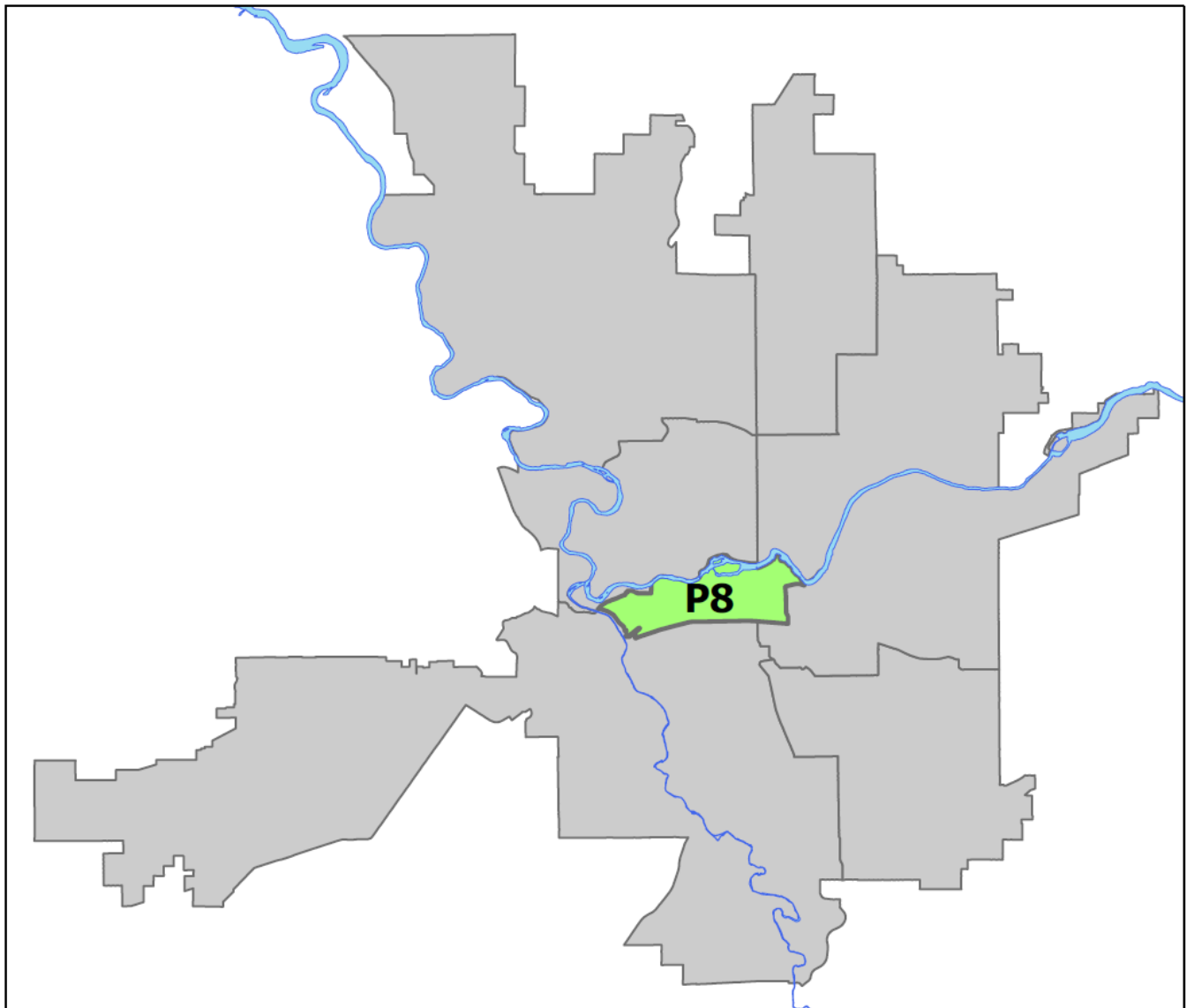
DAVID Sector



PSA Commander

Captain Kurtis Reese

Downtown District (P8)



POLICE SUMMARY - Ending: Saturday, July 26, 2025

DOWNTOWN PRECINCT (P8) DAVID SECTOR



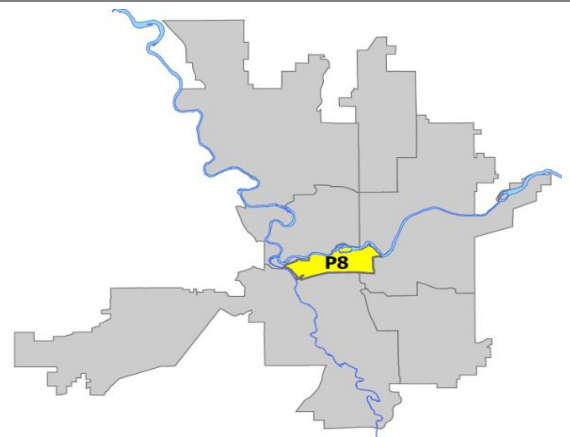
Preliminary IBR Counts

NIBRS Categories (Part 1 Selected)		7 Day Comparison			28 Day Comparison			YTD Comparison		
		Current	Prior	Percent	Current	Prior	Percent	Current	Prior	Percent
Violent	Criminal Homicide	0	0		0	0		0	0	
	Rape	0	0		1	3	-66.67%	15	21	-28.57%
	Robbery - Commercial	0	0		0	0		2	7	-71.43%
	Robbery - Person	2	2	0.00%	5	11	-54.55%	49	51	-3.92%
	Aggravated Assault - Non DV	2	2	0.00%	7	20	-65.00%	80	76	5.26%
	Aggravated Assault - DV	0	0		2	4	-50.00%	19	17	11.76%
Violent Total:		4	4	0.00%	15	38	-60.53%	165	172	-4.07%
Property	Burglary - Residential	0	3	-100.00%	5	2	150.00%	27	24	12.50%
	Burglary Garage	0	0		2	1	100.00%	3	1	200.00%
	Burglary Commercial	0	1	-100.00%	4	4	0.00%	28	45	-37.78%
	Larceny	29	20	45.00%	100	93	7.53%	622	675	-7.85%
	Vehicle Theft	2	1	100.00%	10	11	-9.09%	57	91	-37.36%
	Arson	2	1	100.00%	4	2	100.00%	11	16	-31.25%
Property Total:		33	26	26.92%	125	113	10.62%	748	852	-12.21%
Preliminary Part 1 Crime Totals:		37	30	23.33%	140	151	-7.28%	913	1024	-10.84%
Current 7 Day Period:		7/20/2025 - 7/26/2025			Prior 7 Day Period:		7/13/2025 - 7/19/2025			
Current 28 Day Period:		6/29/2025 - 7/26/2025			Prior 28 Day Period:		6/1/2025 - 6/28/2025			
Current YTD Day Period:		1/1/2025 - 7/26/2025			Prior YTD Period:		1/1/2024 - 7/26/2024			


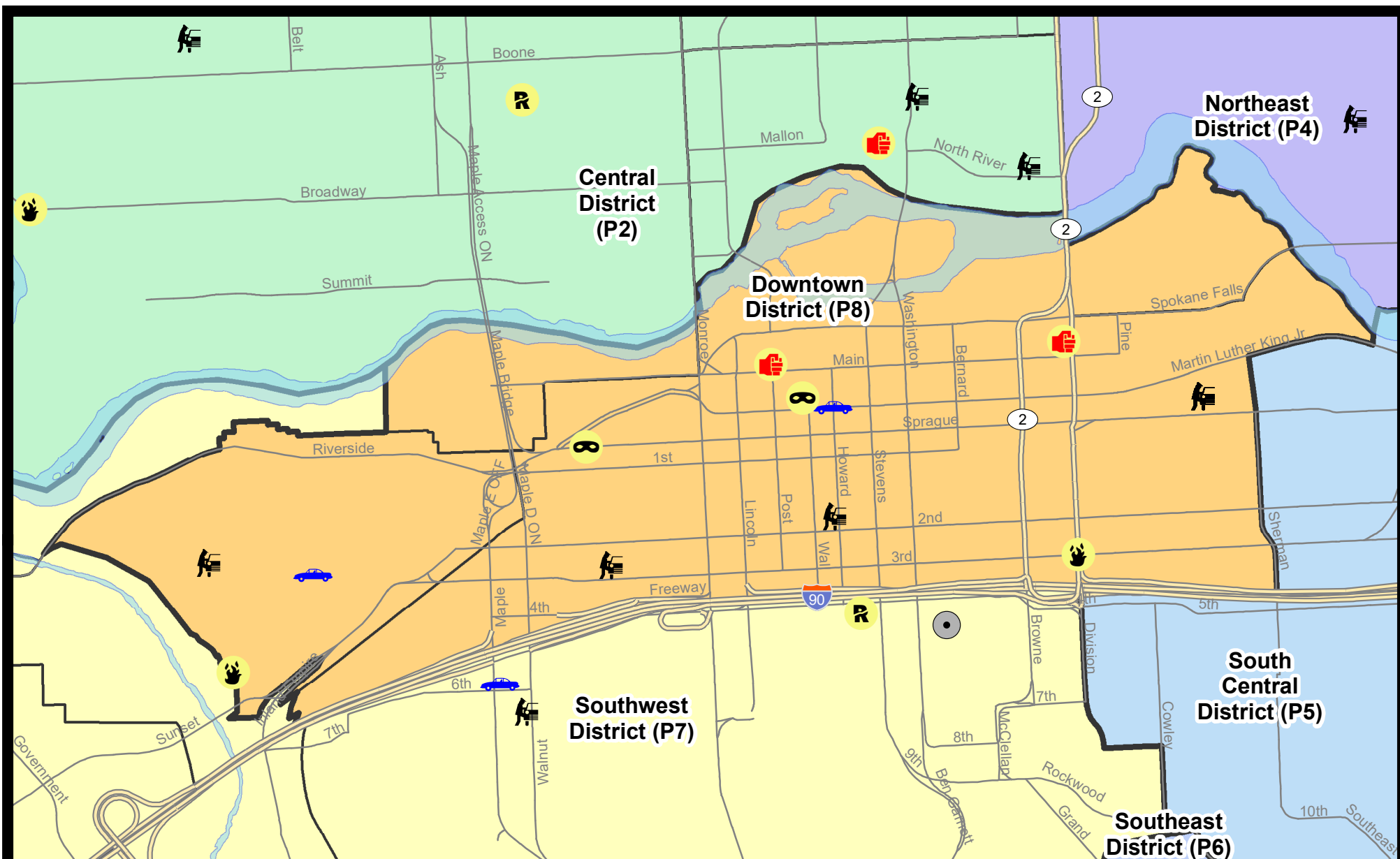
Prepared by SPD Crime Analysis Office - Monday, July 28, 2025

NOTE: SPD moved from UCR to the NIBRS reporting standard on 10/4/16 following the transition to a new RMS System. [Numbers on CompStat reports prior to this date should not be used as a comparison to those on this report.](#) Additional info on these reporting standards can be found on the FBI website: <https://ucr.fbi.gov/nibrs-overview>

This chart represents Preliminary counts of selected crime categories from Police Case Reports. Full statistical analysis to determine the confidence level of this data has not been performed. The % change columns on the preliminary counts differ from the percentage change on the NIBRS crime report, sometimes significantly. The CompStat report is designed for operational use and includes only selected NIBRS categories and coding less complex than full NIBRS rules. Official statistics for these and other NIBRS categories can be found on WASPC & FBI websites once available.



Note: On 1/8/23 boundary changes incorporated portions of P7 into the Downtown Precinct (SPD8BA and SPD8PV); Consequently activity in P8 will appear higher if compared to printed CompStat reports prior to 1/8/23



City of Spokane
Downtown District (P8)
Selected
Crime Types
2025-07-20 to 2025-07-26

Prepared By:
Crime Analysis Unit
Spokane Police Department

Legend

NIBRS Events



Criminal Homicide



Rape



Robbery Commercial



Robbery Person



Aggravated Assault



Burglary Residential



Burglary Garage



Burglary Commercial



Vehicle Prowling



Vehicle Theft



Arson

Cases Represent LERMS Crime Codes

Points may indicate multiple events

Note: Veh Prowl is only Larceny category displayed

For Additional Information on Incidents
 pertaining to an Area, Trend, or Pattern
 Contact Information Analysis



0 0.2 0.4 Miles



THIS IS NOT A LEGAL DOCUMENT:
 The information shown on this map is compiled
 from various sources and is subject to constant
 revision. Information shown on this map should
 not be used to determine the location of facilities
 in relationship to property lines, section lines,
 streets, etc.



Sunday - Saturday

SW - Downtown District (P8)

7/20/2025 TO 7/26/2025



<u>A/C</u>	<u>Offense Statute</u>	<u>Address</u>	<u>Reported Date</u>	<u>Dist</u>
<u>SPD8BA</u>				
A	ARSON 2D	500 S COEUR D ALENE ST	7/23/2025	P8
C	THEFT 3D FROM MOTOR VEHICLE	2300 W 2ND AVE	7/24/2025	P8
C	THEFT OF MOTOR VEHICLE	200 S CHESTNUT ST	7/24/2025	P8
<u>SPD8EC</u>				
C	MAIL THEFT	200 E 2ND AVE	7/21/2025	P8
C	THEFT 2D FROM BUILDING	100 E PACIFIC AVE	7/23/2025	P8
C	THEFT 3D ALL OTHER	200 S DIVISION ST	7/21/2025	P8
C	THEFT 3D ALL OTHER	100 S DIVISION ST	7/22/2025	P8
C	THEFT 3D FROM BUILDING	200 S DIVISION ST	7/21/2025	P8
C	THEFT 3D FROM BUILDING	100 S DIVISION ST	7/22/2025	P8
C	THEFT 3D FROM MOTOR VEHICLE	0 N GRANT ST	7/21/2025	P8
C	THEFT 3D FROM MOTOR VEHICLE	0 N GRANT ST	7/21/2025	P8
A	THEFT 3D FROM MOTOR VEHICLE	0 N GRANT ST	7/21/2025	P8
C	THEFT 3D FROM MOTOR VEHICLE	0 N GRANT ST	7/21/2025	P8
C	THEFT 3D FROM MOTOR VEHICLE	0 N GRANT ST	7/21/2025	P8
C	THEFT 3D FROM MOTOR VEHICLE	0 N GRANT ST	7/23/2025	P8
C	THEFT 3D FROM MOTOR VEHICLE	0 N GRANT ST	7/22/2025	P8
<u>SPD8RS</u>				
C	ARSON 2D	W 3RD AVE / S DIVISION ST	7/22/2025	P8
C	ASSAULT 2D	800 W MAIN AVE	7/25/2025	P8
C	POISON/HARMFUL OBJECT FOOD DRINK OR MED	200 N DIVISION ST	7/20/2025	P8
C	ROBBERY 1D PERSON	100 N WALL ST	7/20/2025	P8
C	ROBBERY 1D PERSON	N RIVERSIDE-SPRAGUE CONNECTOR AVE /	7/21/2025	P8
C	THEFT 2D ALL OTHER	0 W PACIFIC AVE	7/22/2025	P8
C	THEFT 2D ALL OTHER	500 N HOWARD ST	7/24/2025	P8
C	THEFT 2D FROM BUILDING	300 S ADAMS ST	7/22/2025	P8
C	THEFT 2D FROM BUILDING	400 S MAPLE ST	7/26/2025	P8
C	THEFT 2D FROM MOTOR VEHICLE	1200 W 3RD AVE	7/22/2025	P8
C	THEFT 2D SHOPLIFTING	700 W MAIN AVE	7/24/2025	P8
C	THEFT 3D ALL OTHER	100 S DIVISION ST	7/24/2025	P8
C	THEFT 3D ALL OTHER	900 W MAIN AVE	7/24/2025	P8
C	THEFT 3D ALL OTHER	800 W MAIN AVE	7/22/2025	P8
C	THEFT 3D FROM BUILDING	400 S MAPLE ST	7/22/2025	P8
C	THEFT 3D FROM BUILDING	200 W 1ST AVE	7/25/2025	P8
C	THEFT 3D FROM MOTOR VEHICLE	100 S HOWARD ST	7/22/2025	P8
C	THEFT 3D SHOPLIFTING	600 W MAIN AVE	7/25/2025	P8
C	THEFT 3D SHOPLIFTING	800 W MAIN AVE	7/26/2025	P8

A/C	Offense Statute	Address	Reported Date	Dist
C	THEFT OF A FIREARM FROM BUILDING	100 S MADISON ST	7/26/2025	P8
C	THEFT OF MOTOR VEHICLE	W RIVERSIDE AVE / N HOWARD ST	7/26/2025	P8

POLICE SUMMARY - Ending: Saturday, July 26, 2025



Other Jurisdiction or Unk District

Preliminary IBR Counts

NIBRS Categories (Part 1 Selected)		7 Day Comparison			28 Day Comparison			YTD Comparison		
		Current	Prior	Percent	Current	Prior	Percent	Current	Prior	Percent
Violent	Criminal Homicide	0	0		0	0		0	0	
	Rape	0	0		0	0		1	0	
	Robbery - Commercial	0	0		0	0		0	0	
	Robbery - Person	0	0		0	0		0	1	-100.00%
	Aggravated Assault - Non DV	0	0		0	0		4	1	300.00%
	Aggravated Assault - DV	0	0		0	0		3	0	
Violent Total:		0	0		0	0		8	2	300.00%
Property	Burglary - Residential	0	0		0	0		0	0	
	Burglary Garage	0	0		0	0		0	0	
	Burglary Commercial	0	0		0	0		1	0	
	Larceny	1	0		2	1	100.00%	11	8	37.50%
	Vehicle Theft	0	0		0	0		1	4	-75.00%
	Arson	0	0		0	0		0	0	
Property Total:		1	0		2	1	100.00%	13	12	8.33%
Preliminary Part 1 Crime Totals:		1	0		2	1	100.00%	21	14	50.00%
Current 7 Day Period:		7/20/2025 - 7/26/2025			Prior 7 Day Period:		7/13/2025 - 7/19/2025			
Current 28 Day Period:		6/29/2025 - 7/26/2025			Prior 28 Day Period:		6/1/2025 - 6/28/2025			
Current YTD Day Period:		1/1/2025 - 7/26/2025			Prior YTD Period:		1/1/2024 - 7/26/2024			

Prepared by SPD Crime Analysis Office - Monday, July 28, 2025

NOTE: SPD moved from UCR to the NIBRS reporting standard on 10/4/16 following the transition to a new RMS System. [Numbers on CompStat reports prior to this date should not be used as a comparison to those on this report.](#) Additional info on these reporting standards can be found on the FBI website: <https://ucr.fbi.gov/nibrs-overview>

This chart represents Preliminary counts of selected crime categories from Police Case Reports. Full statistical analysis to determine the confidence level of this data has not been performed. The % change columns on the preliminary counts differ from the percentage change on the NIBRS crime report, sometimes significantly. The CompStat report is designed for operational use and includes only selected NIBRS categories and coding less complex than full NIBRS rules. Official statistics for these and other NIBRS categories can be found on WASPC & FBI websites once available.

Sunday - Saturday

7/20/2025 TO 7/26/2025

Other Jurisdiction/Unk District



<u>A/C</u>	<u>Offense Statute</u>	<u>Address</u>	<u>Reported Date</u>	<u>Dist</u>
<u>SC13</u>				
C	THEFT 3D ALL OTHER	N ATLANTIC ST / W FRANCIS AVE	7/24/2025	P4