

SPOKANE POLICE DEPARTMENT

PRELIMINARY CITYWIDE **IBR** CRIME REPORT



Preliminary IBR Counts

CHIEF OF POLICE

Kevin Hall

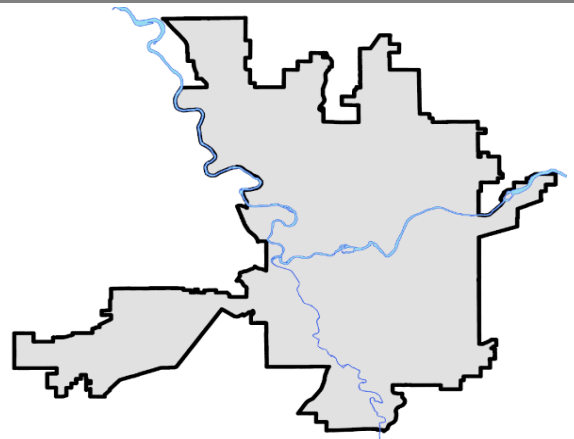
Period Ending: Saturday, July 12, 2025

NIBRS Categories (Part 1 Selected)		7 Day Comparison			28 Day Comparison			YTD Comparison		
		Current	Prior	Percent	Current	Prior	Percent	Current	Prior	Percent
Violent	Criminal Homicide	0	0		0	1	-100.00%	4	10	-60.00%
	Rape	0	6	-100.00%	16	23	-30.43%	112	120	-6.67%
	Robbery - Commercial	4	1	300.00%	7	6	16.67%	39	55	-29.09%
	Robbery - Person	5	2	150.00%	15	21	-28.57%	101	122	-17.21%
	Aggravated Assault - Non DV	7	14	-50.00%	42	47	-10.64%	277	286	-3.15%
	Aggravated Assault - DV	6	7	-14.29%	30	33	-9.09%	184	198	-7.07%
	Violent Total:		22	30	-26.67%	110	131	-16.03%	717	791
Property	Burglary - Residential	7	12	-41.67%	42	41	2.44%	271	317	-14.51%
	Burglary Garage	7	3	133.33%	21	18	16.67%	130	194	-32.99%
	Burglary Commercial	4	6	-33.33%	23	35	-34.29%	224	258	-13.18%
	Larceny	138	140	-1.43%	593	664	-10.69%	4155	4342	-4.31%
	Vehicle Theft	21	13	61.54%	59	53	11.32%	381	664	-42.62%
	Arson	3	3	0.00%	7	8	-12.50%	36	62	-41.94%
	Property Total:		180	177	1.69%	745	819	-9.04%	5197	5837
Preliminary Part 1 Crime Totals:		202	207	-2.42%	855	950	-10.00%	5914	6628	-10.77%
Current 7 Day Period:		7/6/2025 - 7/12/2025			Prior 7 Day Period:		6/29/2025 - 7/5/2025			
Current 28 Day Period:		6/15/2025 - 7/12/2025			Prior 28 Day Period:		5/18/2025 - 6/14/2025			
Current YTD Day Period:		1/1/2025 - 7/12/2025			Prior YTD Period:		1/1/2024 - 7/12/2024			

Prepared by SPD Crime Analysis Office - Monday, July 14, 2025

NOTE: SPD moved from UCR to the NIBRS reporting standard on 10/4/16 following the transition to a new RMS System. [Numbers on CompStat reports prior to this date should not be used as a comparison to those on this report.](#) Additional info on these reporting standards can be found on the FBI website: <https://ucr.fbi.gov/nibrs-overview>

This chart represents Preliminary counts of selected crime categories from Police Case Reports. Full statistical analysis to determine the confidence level of this data has not been performed. The % change columns on the preliminary counts differ from the percentage change on the NIBRS crime report, sometimes significantly. The CompStat report is designed for operational use and includes only selected NIBRS categories and coding less complex than full NIBRS rules. Official statistics for these and other NIBRS categories can be found on WASPC & FBI websites once available.



SPOKANE POLICE DEPARTMENT

Northwest Precinct

ADAM Sector



PSA Commander

Captain Tom Hendren

Northwest District (P1)

Central District (P2)



POLICE SUMMARY - Ending: Saturday, July 12, 2025



NORTHWEST PRECINCT (P1, P2) ADAM SECTOR

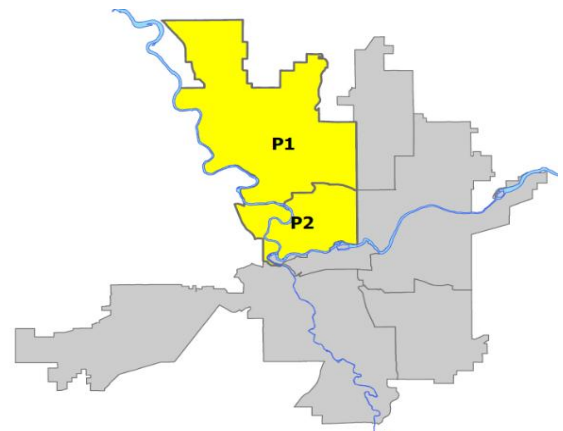
Preliminary IBR Counts

NIBRS Categories (Part 1 Selected)		7 Day Comparison			28 Day Comparison			YTD Comparison		
		Current	Prior	Percent	Current	Prior	Percent	Current	Prior	Percent
Violent	Criminal Homicide	0	0		0	0		0	4	-100.00%
	Rape	0	4	-100.00%	8	6	33.33%	31	37	-16.22%
	Robbery - Commercial	2	0		3	1	200.00%	13	10	30.00%
	Robbery - Person	1	1	0.00%	3	1	200.00%	15	19	-21.05%
	Aggravated Assault - Non DV	1	3	-66.67%	5	12	-58.33%	55	65	-15.38%
	Aggravated Assault - DV	1	0		6	5	20.00%	39	60	-35.00%
Violent Total:		5	8	-37.50%	25	25	0.00%	153	195	-21.54%
Property	Burglary - Residential	0	4	-100.00%	9	11	-18.18%	81	107	-24.30%
	Burglary Garage	3	2	50.00%	7	5	40.00%	46	64	-28.13%
	Burglary Commercial	0	0		5	7	-28.57%	49	59	-16.95%
	Larceny	31	38	-18.42%	145	156	-7.05%	981	1201	-18.32%
	Vehicle Theft	5	2	150.00%	14	10	40.00%	100	189	-47.09%
	Arson	2	0		3	1	200.00%	8	16	-50.00%
Property Total:		41	46	-10.87%	183	190	-3.68%	1265	1636	-22.68%
Preliminary Part 1 Crime Totals:		46	54	-14.81%	208	215	-3.26%	1418	1831	-22.56%
Current 7 Day Period:		7/6/2025 - 7/12/2025			Prior 7 Day Period:		6/29/2025 - 7/5/2025			
Current 28 Day Period:		6/15/2025 - 7/12/2025			Prior 28 Day Period:		5/18/2025 - 6/14/2025			
Current YTD Day Period:		1/1/2025 - 7/12/2025			Prior YTD Period:		1/1/2024 - 7/12/2024			

Prepared by SPD Crime Analysis Office - Monday, July 14, 2025

NOTE: SPD moved from UCR to the NIBRS reporting standard on 10/4/16 following the transition to a new RMS System. [Numbers on CompStat reports prior to this date should not be used as a comparison to those on this report.](#) Additional info on these reporting standards can be found on the FBI website: <https://ucr.fbi.gov/nibrs-overview>

This chart represents Preliminary counts of selected crime categories from Police Case Reports. Full statistical analysis to determine the confidence level of this data has not been performed. The % change columns on the preliminary counts differ from the percentage change on the NIBRS crime report, sometimes significantly. The CompStat report is designed for operational use and includes only selected NIBRS categories and coding less complex than full NIBRS rules. Official statistics for these and other NIBRS categories can be found on WASPC & FBI websites once available.



Note: On 1/8/23 boundary changes were implemented dividing the North Precinct into two (NW and NE). The Northwest Precinct ADAM Sector consists of P1 and P2; Consequently this page did not exist on printed CompStat reports prior to 1/8/23

POLICE SUMMARY - Ending: Saturday, July 12, 2025



NW - Northwest District (P1)

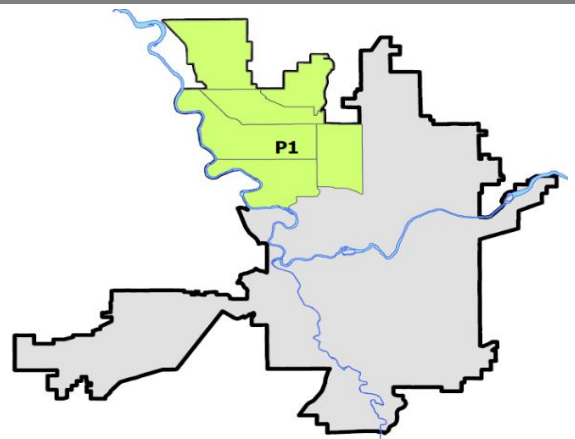
Preliminary IBR Counts

NIBRS Categories (Part 1 Selected)		7 Day Comparison			28 Day Comparison			YTD Comparison		
		Current	Prior	Percent	Current	Prior	Percent	Current	Prior	Percent
Violent	Criminal Homicide	0	0		0	0		0	4	-100.00%
	Rape	0	2	-100.00%	5	3	66.67%	11	24	-54.17%
	Robbery - Commercial	0	0		0	0		2	4	-50.00%
	Robbery - Person	0	1	-100.00%	1	0		4	6	-33.33%
	Aggravated Assault - Non DV	0	2	-100.00%	3	10	-70.00%	28	28	0.00%
	Aggravated Assault - DV	0	0		5	4	25.00%	22	28	-21.43%
Violent Total:		0	5	-100.00%	14	17	-17.65%	67	94	-28.72%
Property	Burglary - Residential	0	4	-100.00%	7	4	75.00%	46	49	-6.12%
	Burglary Garage	2	1	100.00%	3	3	0.00%	27	38	-28.95%
	Burglary Commercial	0	0		1	2	-50.00%	17	26	-34.62%
	Larceny	19	15	26.67%	63	74	-14.86%	427	556	-23.20%
	Vehicle Theft	1	0		3	3	0.00%	45	77	-41.56%
	Arson	1	0		2	1	100.00%	4	2	100.00%
Property Total:		23	20	15.00%	79	87	-9.20%	566	748	-24.33%
Preliminary Part 1 Crime Totals:		23	25	-8.00%	93	104	-10.58%	633	842	-24.82%
Current 7 Day Period:		7/6/2025 - 7/12/2025			Prior 7 Day Period:		6/29/2025 - 7/5/2025			
Current 28 Day Period:		6/15/2025 - 7/12/2025			Prior 28 Day Period:		5/18/2025 - 6/14/2025			
Current YTD Day Period:		1/1/2025 - 7/12/2025			Prior YTD Period:		1/1/2024 - 7/12/2024			

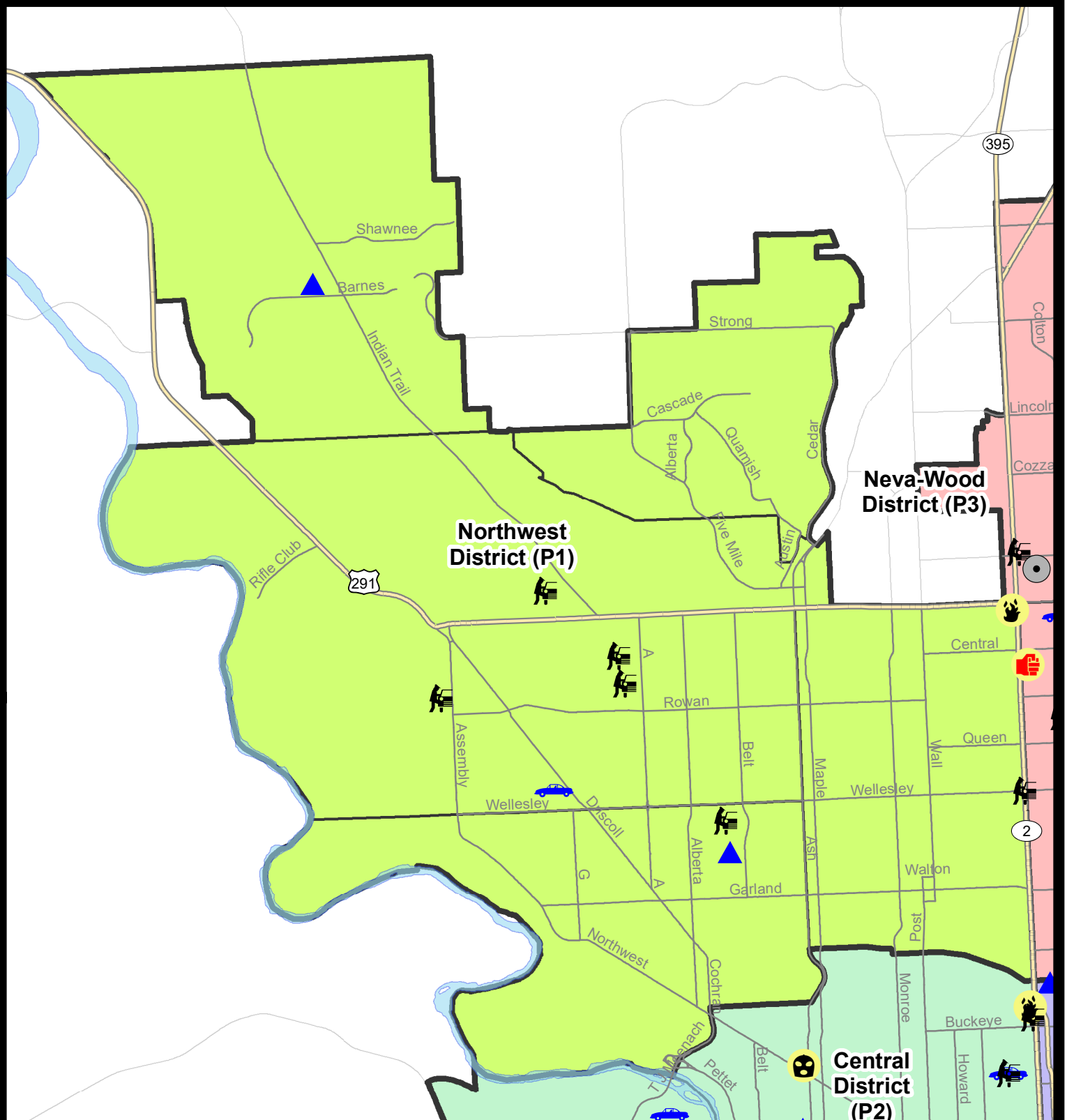
Prepared by SPD Crime Analysis Office - Monday, July 14, 2025

NOTE: SPD moved from UCR to the NIBRS reporting standard on 10/4/16 following the transition to a new RMS System. [Numbers on CompStat reports prior to this date should not be used as a comparison to those on this report.](#) Additional info on these reporting standards can be found on the FBI website: <https://ucr.fbi.gov/nibrs-overview>

This chart represents Preliminary counts of selected crime categories from Police Case Reports. Full statistical analysis to determine the confidence level of this data has not been performed. The % change columns on the preliminary counts differ from the percentage change on the NIBRS crime report, sometimes significantly. The CompStat report is designed for operational use and includes only selected NIBRS categories and coding less complex than full NIBRS rules. Official statistics for these and other NIBRS categories can be found on WASPC & FBI websites once available.



Note: On 1/8/23 a boundary change to P1 added a portion of the prior area to P2 (SPA2EG); Consequently activity in P1 will appear a bit lower if compared to printed CompStat reports prior to 1/8/23



City of Spokane
Northwest District (P1)
Selected
Crime Codes
2025-07-06 to 2025-07-12
 Prepared By:
 Crime Analysis Unit
 Spokane Police Department

Legend

NIBRS Events



Criminal Homicide



Rape



Robbery Commercial



Robbery Person



Aggravated Assault



Burglary Residential



Burglary Garage



Burglary Commercial



Vehicle Prowling



Vehicle Theft



Arson



Cases Represent LERMS Crime Codes
 Points may indicate multiple events
 Note: Veh Prowl is only Larceny displayed

For Additional Information on
 Incidents pertaining to an
 Area, Trend, or Pattern
 Contact Information Analysis

0 0.25 0.5 1 Miles



THIS IS NOT A LEGAL DOCUMENT.
 The information shown on this map is compiled
 from various sources and is subject to constant
 revision. Information shown on this map should
 not be used to determine the location of facilities
 in relationship to property lines, section lines,
 streets, etc.

Sunday - Saturday

NW - Northwest District (P1)

7/6/2025 TO 7/12/2025



<u>A/C</u>	<u>Offense Statute</u>	<u>Address</u>	<u>Reported Date</u>	<u>Dist</u>
<u>SPA1AD</u>				
C	BURGLARY 2D GARAGE	2300 W LONGFELLOW AVE	7/9/2025	P1
C	THEFT 2D ALL OTHER	2300 W WELLESLEY AVE	7/10/2025	P1
C	THEFT 2D FROM MOTOR VEHICLE	2300 W WELLESLEY AVE	7/6/2025	P1
C	THEFT 3D SHOPLIFTING	2200 W WELLESLEY AVE	7/7/2025	P1
C	THEFT 3D SHOPLIFTING	2500 W WELLESLEY AVE	7/8/2025	P1
<u>SPA1BS</u>				
C	THEFT 3D FROM MOTOR VEHICLE	3500 W TAFT DR	7/9/2025	
<u>SPA1IT</u>				
C	BURGLARY 2D GARAGE	5400 W BARNES RD	7/12/2025	
C	THEFT 2D ALL OTHER	8400 N PHOEBE CT	7/9/2025	P1
C	THEFT 2D ALL OTHER	8400 N PHOEBE CT	7/11/2025	P1
C	THEFT 3D VEHICLE PARTS AND ACCESSORIES	5900 W COMANCHE AVE	7/7/2025	P1
<u>SPA1NH</u>				
C	ARSON 2D	6200 N DIVISION ST	7/9/2025	P1
C	THEFT 2D ALL OTHER	300 W NEBRASKA AVE	7/9/2025	P1
C	THEFT 2D ALL OTHER	600 W GORDON AVE	7/8/2025	
C	THEFT 3D ALL OTHER	100 W CORA AVE	7/9/2025	P1
C	THEFT 3D FROM MOTOR VEHICLE	N DIVISION ST / E WELLESLEY AVE	7/7/2025	P1
C	THEFT 3D SHOPLIFTING	6100 N DIVISION ST	7/9/2025	
C	THEFT 3D VEHICLE PARTS AND ACCESSORIES	4900 N ADAMS ST	7/6/2025	P1
A	THEFT 3D VEHICLE PARTS AND ACCESSORIES	1300 W NEBRASKA AVE	7/11/2025	P1
<u>SPA1NW</u>				
C	THEFT 3D ALL OTHER	4800 N ALAMEDA BLVD	7/6/2025	P1
C	THEFT 3D FROM MOTOR VEHICLE	5700 N ASSEMBLY ST	7/7/2025	P1
C	THEFT 3D FROM MOTOR VEHICLE	5700 N C ST	7/11/2025	P1
C	THEFT 3D FROM MOTOR VEHICLE	3000 W ELOIKA AVE	7/11/2025	
C	THEFT OF MOTOR VEHICLE	4800 N ALAMEDA BLVD	7/6/2025	P1

POLICE SUMMARY - Ending: Saturday, July 12, 2025



NW - North Central District (P2)

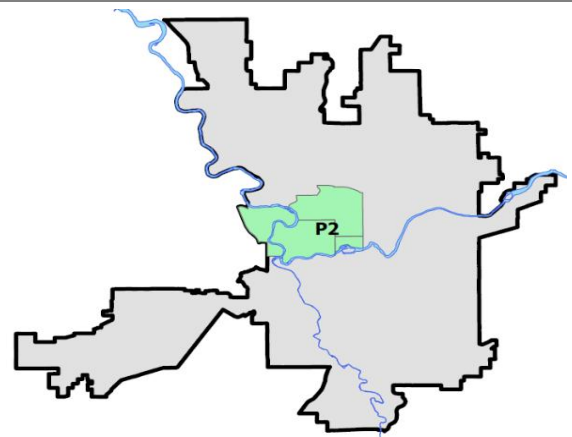
Preliminary IBR Counts

NIBRS Categories (Part 1 Selected)		7 Day Comparison			28 Day Comparison			YTD Comparison		
		Current	Prior	Percent	Current	Prior	Percent	Current	Prior	Percent
Violent	Criminal Homicide	0	0		0	0		0	0	
	Rape	0	2	-100.00%	3	3	0.00%	20	13	53.85%
	Robbery - Commercial	2	0		3	1	200.00%	11	6	83.33%
	Robbery - Person	1	0		2	1	100.00%	11	13	-15.38%
	Aggravated Assault - Non DV	1	1	0.00%	2	2	0.00%	27	37	-27.03%
	Aggravated Assault - DV	1	0		1	1	0.00%	17	32	-46.88%
Violent Total:		5	3	66.67%	11	8	37.50%	86	101	-14.85%
Property	Burglary - Residential	0	0		2	7	-71.43%	35	58	-39.66%
	Burglary Garage	1	1	0.00%	4	2	100.00%	19	26	-26.92%
	Burglary Commercial	0	0		4	5	-20.00%	32	33	-3.03%
	Larceny	12	23	-47.83%	82	82	0.00%	554	645	-14.11%
	Vehicle Theft	4	2	100.00%	11	7	57.14%	55	112	-50.89%
	Arson	1	0		1	0		4	14	-71.43%
Property Total:		18	26	-30.77%	104	103	0.97%	699	888	-21.28%
Preliminary Part 1 Crime Totals:		23	29	-20.69%	115	111	3.60%	785	989	-20.63%
Current 7 Day Period:		7/6/2025 - 7/12/2025			Prior 7 Day Period:		6/29/2025 - 7/5/2025			
Current 28 Day Period:		6/15/2025 - 7/12/2025			Prior 28 Day Period:		5/18/2025 - 6/14/2025			
Current YTD Day Period:		1/1/2025 - 7/12/2025			Prior YTD Period:		1/1/2024 - 7/12/2024			


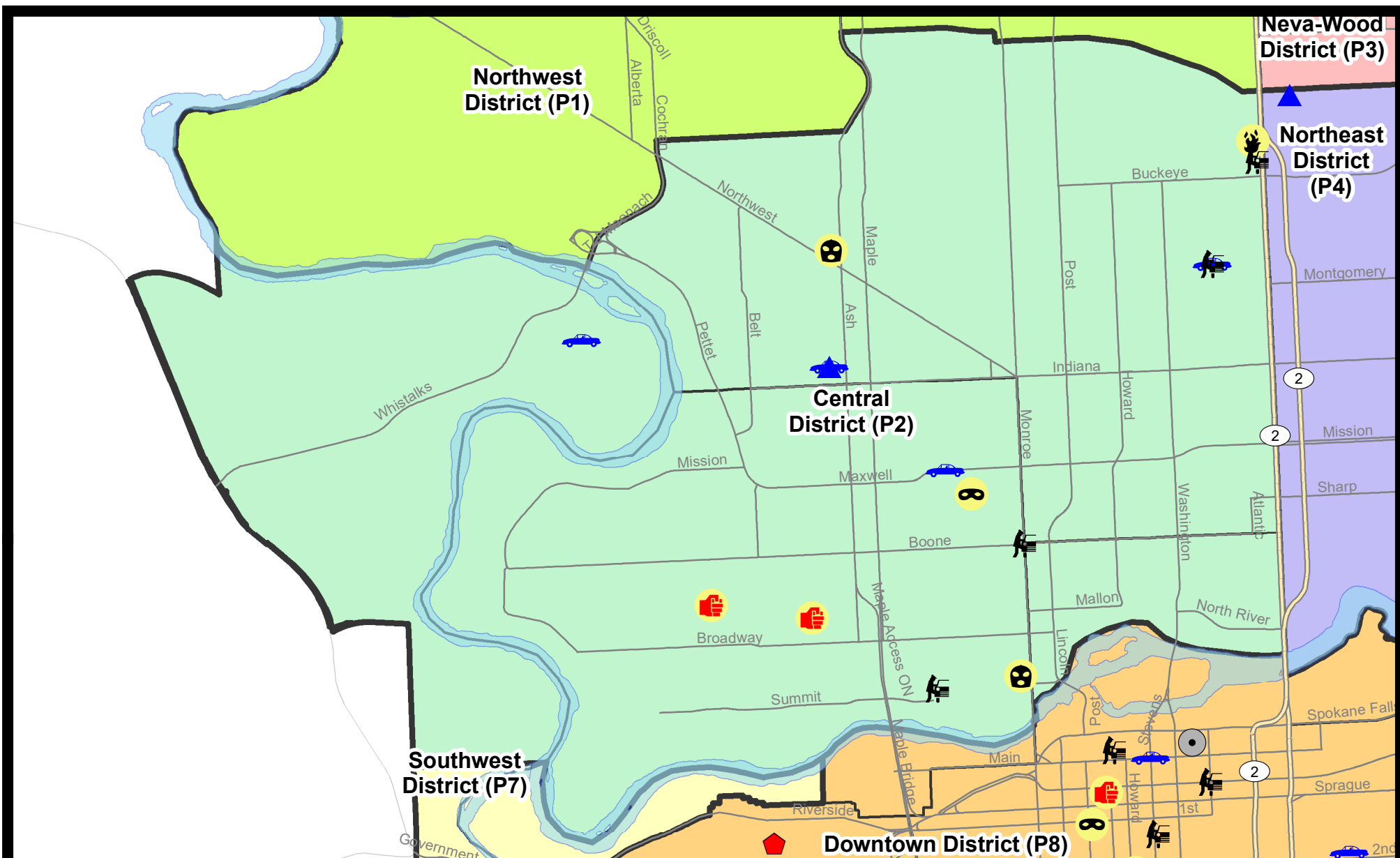
Prepared by SPD Crime Analysis Office - Monday, July 14, 2025

NOTE: SPD moved from UCR to the NIBRS reporting standard on 10/4/16 following the transition to a new RMS System. [Numbers on CompStat reports prior to this date should not be used as a comparison to those on this report.](#) Additional info on these reporting standards can be found on the FBI website: <https://ucr.fbi.gov/nibrs-overview>

This chart represents Preliminary counts of selected crime categories from Police Case Reports. Full statistical analysis to determine the confidence level of this data has not been performed. The % change columns on the preliminary counts differ from the percentage change on the NIBRS crime report, sometimes significantly. The CompStat report is designed for operational use and includes only selected NIBRS categories and coding less complex than full NIBRS rules. Official statistics for these and other NIBRS categories can be found on WASPC & FBI websites once available.



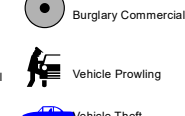

Note: On 1/8/23 a boundary change to P2 added a portion of the P1 area into P2 (SPA2EG); Consequently activity in P2 will appear a bit higher if compared to printed CompStat reports prior to 1/8/23



City of Spokane
Central District (P2)
Selected
Crime Types
2025-07-06 to 2025-07-12
 Prepared By:
 Crime Analysis Unit
 Spokane Police Department

Legend

NIBRS Events



Cases Represent LERMS Crime Codes
 Points may indicate multiple events
 Note: Veh Prowl is only Larceny category displayed



For Additional Information on Incidents
 pertaining to an Area, Trend, or Pattern
 Contact Information Analysis

0 0.2 0.4 0.6 Miles



THIS IS NOT A LEGAL DOCUMENT:
 The information shown on this map is compiled
 from various sources and is subject to constant
 revision. Information shown on this map should
 not be used to determine the location of facilities
 in relationship to property lines, section lines,
 streets, etc.

Sunday - Saturday
NW - Central District (P2)

7/6/2025 TO 7/12/2025



<u>A/C</u>	<u>Offense Statute</u>	<u>Address</u>	<u>Reported Date</u>	<u>Dist</u>
<u>SPA2EG</u>				
C	ARSON 2D	2800 N DIVISION ST	7/10/2025	P4
C	BURGLARY 2D GARAGE	1700 W SHANNON AVE	7/9/2025	P1
C	ROBBERY 2D COMMERCIAL	1700 W NORTHWEST BLVD	7/8/2025	P1
C	THEFT 2D ALL OTHER	1700 W CARLISLE AVE	7/9/2025	P1
C	THEFT 3D ALL OTHER	1800 N MONROE ST	7/9/2025	P2
C	THEFT 3D ALL OTHER	500 W SINTO AVE	7/8/2025	
C	THEFT 3D FROM MOTOR VEHICLE	2700 N DIVISION ST	7/6/2025	P2
A	THEFT 3D FROM MOTOR VEHICLE	200 W CARLISLE AVE	7/7/2025	P2
A	THEFT OF MOTOR VEHICLE	200 W CARLISLE AVE	7/7/2025	P2
C	THEFT OF MOTOR VEHICLE	1700 W SHANNON AVE	7/9/2025	P1
<u>SPA2WC</u>				
C	ASSAULT 1D	W DEAN AVE / N NETTLETON ST	7/6/2025	P1
C	ASSAULT 2D	1800 W MALLON AVE	7/12/2025	P1
C	ROBBERY 1D CARJACKING	W SINTO AVE / N JEFFERSON ST	7/6/2025	P1
C	ROBBERY 2D COMMERCIAL	1000 W SUMMIT PKWY	7/9/2025	P1
C	THEFT 2D FROM MOTOR VEHICLE	500 N CEDAR ST	7/8/2025	P2
C	THEFT 3D ALL OTHER	1100 W MALLON AVE	7/9/2025	P1
C	THEFT 3D FROM MOTOR VEHICLE	N MONROE ST / W BOONE AVE	7/8/2025	P2
C	THEFT 3D VEHICLE PARTS AND ACCESSORIES	1900 W COLLEGE AVE	7/8/2025	P2
C	THEFT OF MOTOR VEHICLE	N ADAMS ST / W MAXWELL AVE	7/6/2025	P1
<u>SPA2WH</u>				
C	MAIL THEFT	1900 N HOLY NAMES CT	7/7/2025	P2
C	MAIL THEFT	1900 N HOLY NAMES CT	7/8/2025	P2
C	THEFT 3D ALL OTHER	1600 N RIVER RIDGE BLVD	7/7/2025	
C	THEFT OF MOTOR VEHICLE	2800 W ELLIOTT DR	7/12/2025	P8

SPOKANE POLICE DEPARTMENT

Northeast Precinct

BAKER Sector



PSA Commander

Captain Shawn Kendall

NevaWood District (P3)

Northeast District (P4)



POLICE SUMMARY - Ending: Saturday, July 12, 2025

NORTHEAST PRECINCT (P3, P4) BAKER SECTOR



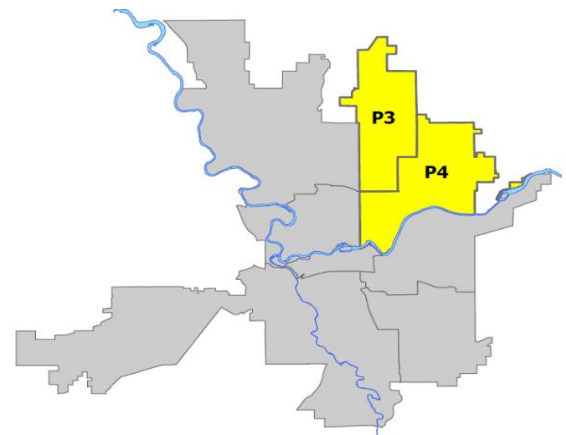
Preliminary IBR Counts

NIBRS Categories (Part 1 Selected)		7 Day Comparison			28 Day Comparison			YTD Comparison		
		Current	Prior	Percent	Current	Prior	Percent	Current	Prior	Percent
Violent	Criminal Homicide	0	0		0	0		2	3	-33.33%
	Rape	0	1	-100.00%	2	7	-71.43%	29	28	3.57%
	Robbery - Commercial	2	1	100.00%	4	4	0.00%	21	26	-19.23%
	Robbery - Person	1	0		3	5	-40.00%	22	35	-37.14%
	Aggravated Assault - Non DV	1	5	-80.00%	15	12	25.00%	83	87	-4.60%
	Aggravated Assault - DV	1	3	-66.67%	11	11	0.00%	63	65	-3.08%
Violent Total:		5	10	-50.00%	35	39	-10.26%	220	244	-9.84%
Property	Burglary - Residential	2	1	100.00%	12	17	-29.41%	74	100	-26.00%
	Burglary Garage	1	1	0.00%	5	3	66.67%	30	63	-52.38%
	Burglary Commercial	1	3	-66.67%	9	13	-30.77%	91	100	-9.00%
	Larceny	57	38	50.00%	227	251	-9.56%	1634	1571	4.01%
	Vehicle Theft	7	2	250.00%	16	19	-15.79%	128	244	-47.54%
	Arson	0	1	-100.00%	1	3	-66.67%	11	15	-26.67%
Property Total:		68	46	47.83%	270	306	-11.76%	1968	2093	-5.97%
Preliminary Part 1 Crime Totals:		73	56	30.36%	305	345	-11.59%	2188	2337	-6.38%
Current 7 Day Period:		7/6/2025 - 7/12/2025			Prior 7 Day Period:		6/29/2025 - 7/5/2025			
Current 28 Day Period:		6/15/2025 - 7/12/2025			Prior 28 Day Period:		5/18/2025 - 6/14/2025			
Current YTD Day Period:		1/1/2025 - 7/12/2025			Prior YTD Period:		1/1/2024 - 7/12/2024			

Prepared by SPD Crime Analysis Office - Monday, July 14, 2025

NOTE: SPD moved from UCR to the NIBRS reporting standard on 10/4/16 following the transition to a new RMS System. [Numbers on CompStat reports prior to this date should not be used as a comparison to those on this report.](#) Additional info on these reporting standards can be found on the FBI website: <https://ucr.fbi.gov/nibrs-overview>

This chart represents Preliminary counts of selected crime categories from Police Case Reports. Full statistical analysis to determine the confidence level of this data has not been performed. The % change columns on the preliminary counts differ from the percentage change on the NIBRS crime report, sometimes significantly. The CompStat report is designed for operational use and includes only selected NIBRS categories and coding less complex than full NIBRS rules. Official statistics for these and other NIBRS categories can be found on WASPC & FBI websites once available.



Note: On 1/8/23 boundary changes were implemented dividing the North Precinct into two (NW and NE). The Northeast Precinct BAKER Sector consists of P3 and P4; Consequently this page did not exist on printed reports prior to 1/8/23

POLICE SUMMARY - Ending: Saturday, July 12, 2025



NE - Neva-Wood District (P3)

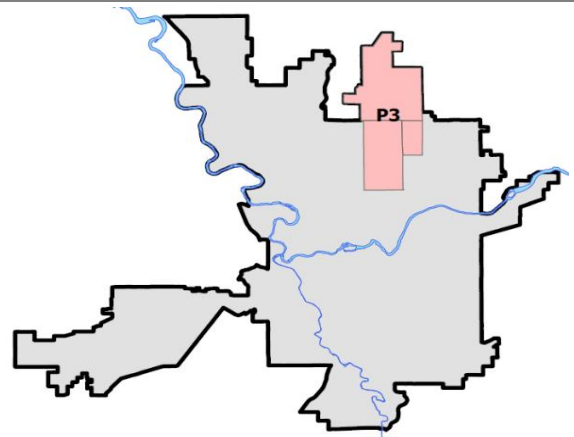
Preliminary IBR Counts

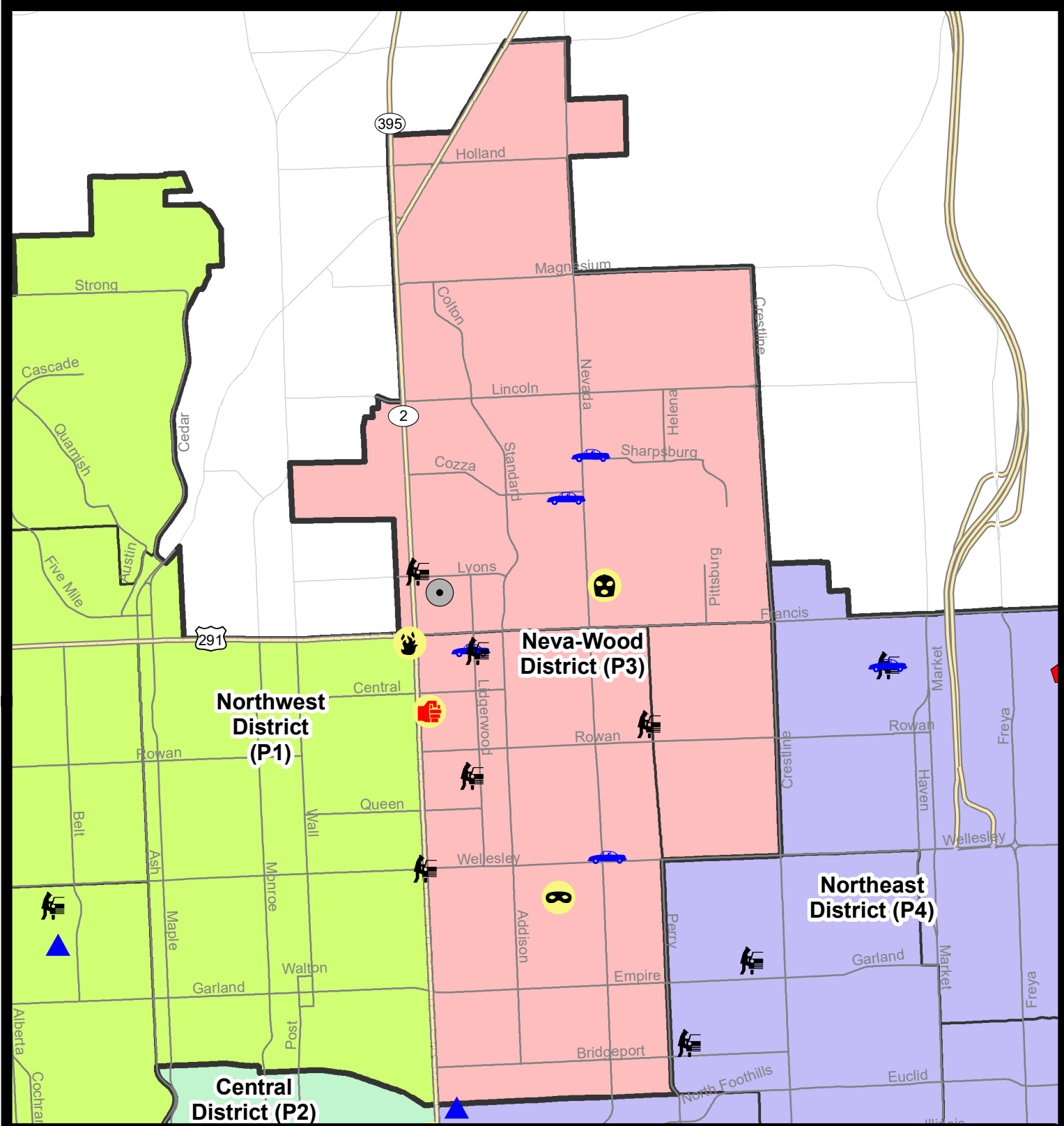
NIBRS Categories (Part 1 Selected)		7 Day Comparison			28 Day Comparison			YTD Comparison		
		Current	Prior	Percent	Current	Prior	Percent	Current	Prior	Percent
Violent	Criminal Homicide	0	0		0	0		0	1	-100.00%
	Rape	0	1	-100.00%	1	4	-75.00%	16	17	-5.88%
	Robbery - Commercial	2	1	100.00%	3	2	50.00%	11	12	-8.33%
	Robbery - Person	1	0		2	4	-50.00%	14	20	-30.00%
	Aggravated Assault - Non DV	1	5	-80.00%	9	3	200.00%	37	41	-9.76%
	Aggravated Assault - DV	0	1	-100.00%	4	7	-42.86%	28	31	-9.68%
Violent Total:		4	8	-50.00%	19	20	-5.00%	106	122	-13.11%
Property	Burglary - Residential	0	0		3	3	0.00%	26	53	-50.94%
	Burglary Garage	0	1	-100.00%	3	2	50.00%	18	38	-52.63%
	Burglary Commercial	1	2	-50.00%	6	8	-25.00%	55	54	1.85%
	Larceny	37	19	94.74%	137	157	-12.74%	1050	969	8.36%
	Vehicle Theft	4	1	300.00%	10	11	-9.09%	66	123	-46.34%
	Arson	0	0		0	0		4	4	0.00%
Property Total:		42	23	82.61%	159	181	-12.15%	1219	1241	-1.77%
Preliminary Part 1 Crime Totals:		46	31	48.39%	178	201	-11.44%	1325	1363	-2.79%
Current 7 Day Period:		7/6/2025 - 7/12/2025			Prior 7 Day Period:		6/29/2025 - 7/5/2025			
Current 28 Day Period:		6/15/2025 - 7/12/2025			Prior 28 Day Period:		5/18/2025 - 6/14/2025			
Current YTD Day Period:		1/1/2025 - 7/12/2025			Prior YTD Period:		1/1/2024 - 7/12/2024			

Prepared by SPD Crime Analysis Office - Monday, July 14, 2025

NOTE: SPD moved from UCR to the NIBRS reporting standard on 10/4/16 following the transition to a new RMS System. [Numbers on CompStat reports prior to this date should not be used as a comparison to those on this report.](#) Additional info on these reporting standards can be found on the FBI website: <https://ucr.fbi.gov/nibrs-overview>

This chart represents Preliminary counts of selected crime categories from Police Case Reports. Full statistical analysis to determine the confidence level of this data has not been performed. The % change columns on the preliminary counts differ from the percentage change on the NIBRS crime report, sometimes significantly. The CompStat report is designed for operational use and includes only selected NIBRS categories and coding less complex than full NIBRS rules. Official statistics for these and other NIBRS categories can be found on WASPC & FBI websites once available.

















City of Spokane
Neva-Wood District (P3)
Selected Crime Codes
2025-07-06 to 2025-07-12
 Prepared By:
 Crime Analysis Unit
 Spokane Police Department

Legend


NIBRS Events


 Criminal Homicide	 Robbery Person	 Burglary Commercial
 Rape	 Aggravated Assault	 Vehicle Prowling
 Robbery Commercial	 Burglary Residential	 Vehicle Theft
 Burglary Garage	 Arson	

*Cases Represent LERMS Crime Codes
 Points may indicate multiple events
 Note: Veh Prowl is only Larceny displayed*

*For Additional Information on
 Incidents pertaining to an
 Area, Trend, or Pattern
 Contact Information Analysis*

0 0.2 0.4 0.8 Miles





THIS IS NOT A LEGAL DOCUMENT:
 The information shown on this map is compiled from various sources and is subject to constant revision. Information shown on this map should not be used to determine the location of facilities in relationship to property lines, section lines, streets, etc.

Sunday - Saturday

7/6/2025 TO 7/12/2025

NE - Neva-Wood District (P3)



A/C	Offense Statute	Address	Reported Date	Dist
SPB3NL				
C	ASSAULT 2D	5800 N DIVISION ST	7/12/2025	P3
C	MAIL THEFT	200 E DALTON AVE	7/7/2025	P3
C	ROBBERY 1D CARJACKING	600 E HEROY AVE	7/6/2025	P4
C	THEFT 2D FROM BUILDING	1300 E PROVIDENCE AVE	7/10/2025	P4
C	THEFT 2D FROM BUILDING	500 E LIBERTY AVE	7/10/2025	P4
C	THEFT 2D FROM MOTOR VEHICLE	6100 N LIDGERWOOD ST	7/9/2025	P3
C	THEFT 3D ALL OTHER	800 E PROVIDENCE AVE	7/9/2025	P4
C	THEFT 3D ALL OTHER	3300 N ADDISON ST	7/9/2025	P3
C	THEFT 3D FROM MOTOR VEHICLE	1300 E NEBRASKA AVE	7/9/2025	P4
C	THEFT 3D FROM MOTOR VEHICLE	200 E EVERETT AVE	7/9/2025	P3
C	THEFT 3D SHOPLIFTING	4700 N DIVISION ST	7/7/2025	
C	THEFT 3D SHOPLIFTING	4700 N DIVISION ST	7/7/2025	
C	THEFT 3D VEHICLE PARTS AND ACCESSORIES	6100 N LIDGERWOOD ST	7/9/2025	P3
C	THEFT 3D VEHICLE PARTS AND ACCESSORIES	6100 N DIVISION ST	7/11/2025	P3
C	THEFT OF MOTOR VEHICLE	1000 E WELLESLEY AVE	7/6/2025	P1
C	THEFT OF MOTOR VEHICLE	6100 N LIDGERWOOD ST	7/6/2025	P4
SPB3SH				
C	BURGLARY 2D COMMERCIAL	6600 N DIVISION ST	7/8/2025	P4
C	ROBBERY 2D COMMERCIAL	6500 N NEVADA ST	7/7/2025	P4
C	ROBBERY 2D COMMERCIAL	6500 N NEVADA ST	7/10/2025	P4
C	THEFT 2D FROM BUILDING	1700 E LINCOLN RD	7/10/2025	P3
C	THEFT 2D SHOPLIFTING	6600 N DIVISION ST	7/12/2025	
C	THEFT 3D ALL OTHER	7200 N CRESTLINE ST	7/9/2025	P3
C	THEFT 3D ALL OTHER	7800 N WILDING DR	7/10/2025	P3
C	THEFT 3D ALL OTHER	6500 N NEVADA ST	7/10/2025	P4
C	THEFT 3D ALL OTHER	600 E HOLLAND AVE	7/7/2025	
C	THEFT 3D FROM BUILDING	800 E LYONS AVE	7/8/2025	P3
C	THEFT 3D FROM BUILDING	6600 N DIVISION ST	7/12/2025	
A	THEFT 3D FROM MOTOR VEHICLE	6700 N DIVISION ST	7/7/2025	P3
C	THEFT 3D SHOPLIFTING	9200 N COLTON ST	7/6/2025	P4
C	THEFT 3D SHOPLIFTING	6500 N NEVADA ST	7/7/2025	P4
C	THEFT 3D SHOPLIFTING	9200 N COLTON ST	7/9/2025	P4
C	THEFT 3D SHOPLIFTING	9200 N COLTON ST	7/9/2025	P4
C	THEFT 3D SHOPLIFTING	9200 N COLTON ST	7/10/2025	P1
C	THEFT 3D SHOPLIFTING	6500 N NEVADA ST	7/10/2025	P4
C	THEFT 3D SHOPLIFTING	9200 N NEVADA ST	7/12/2025	P4
C	THEFT 3D SHOPLIFTING	6500 N NEVADA ST	7/6/2025	
C	THEFT 3D SHOPLIFTING	6600 N DIVISION ST	7/7/2025	

For protection of victim privacy, the entire address on sexual assault crimes has been redacted.

A/C	Offense Statute	Address	Reported Date	Dist
C	THEFT 3D SHOPLIFTING	6600 N DIVISION ST	7/7/2025	
C	THEFT 3D SHOPLIFTING	6600 N DIVISION ST	7/7/2025	
C	THEFT 3D SHOPLIFTING	6500 N NEVADA ST	7/8/2025	
C	THEFT 3D SHOPLIFTING	6600 N DIVISION ST	7/11/2025	
C	THEFT 3D VEHICLE PARTS AND ACCESSORIES	800 E SITKA AVE	7/6/2025	P3
C	THEFT OF MOTOR VEHICLE	1000 E SHARPSBURG AVE	7/8/2025	P4
C	THEFT OF MOTOR VEHICLE	900 E COZZA DR	7/11/2025	P4

SPB3WH

C	THEFT 3D ALL OTHER	1600 E BISMARK AVE	7/6/2025	P3
C	THEFT 3D FROM BUILDING	1800 E WABASH AVE	7/11/2025	P3

POLICE SUMMARY - Ending: Saturday, July 12, 2025



NE - Northeast District (P4)

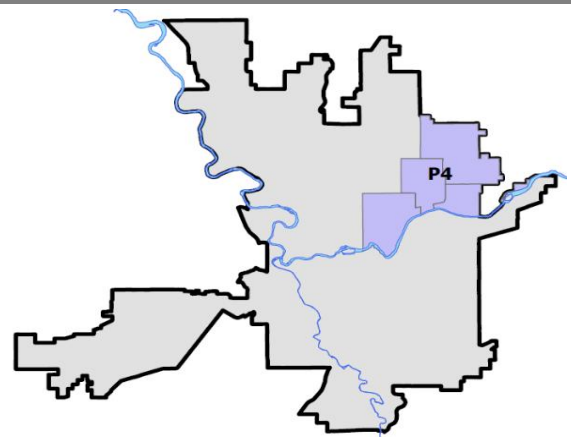
Preliminary IBR Counts

NIBRS Categories (Part 1 Selected)		7 Day Comparison			28 Day Comparison			YTD Comparison		
		Current	Prior	Percent	Current	Prior	Percent	Current	Prior	Percent
Violent	Criminal Homicide	0	0		0	0		2	2	0.00%
	Rape	0	0		1	3	-66.67%	13	11	18.18%
	Robbery - Commercial	0	0		1	2	-50.00%	10	14	-28.57%
	Robbery - Person	0	0		1	1	0.00%	8	15	-46.67%
	Aggravated Assault - Non DV	0	0		6	9	-33.33%	46	46	0.00%
	Aggravated Assault - DV	1	2	-50.00%	7	4	75.00%	35	34	2.94%
Violent Total:		1	2	-50.00%	16	19	-15.79%	114	122	-6.56%
Property	Burglary - Residential	2	1	100.00%	9	14	-35.71%	48	47	2.13%
	Burglary Garage	1	0		2	1	100.00%	12	25	-52.00%
	Burglary Commercial	0	1	-100.00%	3	5	-40.00%	36	46	-21.74%
	Larceny	20	19	5.26%	90	94	-4.26%	584	602	-2.99%
	Vehicle Theft	3	1	200.00%	6	8	-25.00%	62	121	-48.76%
	Arson	0	1	-100.00%	1	3	-66.67%	7	11	-36.36%
Property Total:		26	23	13.04%	111	125	-11.20%	749	852	-12.09%
Preliminary Part 1 Crime Totals:		27	25	8.00%	127	144	-11.81%	863	974	-11.40%
Current 7 Day Period:		7/6/2025 - 7/12/2025			Prior 7 Day Period:		6/29/2025 - 7/5/2025			
Current 28 Day Period:		6/15/2025 - 7/12/2025			Prior 28 Day Period:		5/18/2025 - 6/14/2025			
Current YTD Day Period:		1/1/2025 - 7/12/2025			Prior YTD Period:		1/1/2024 - 7/12/2024			

Prepared by SPD Crime Analysis Office - Monday, July 14, 2025

NOTE: SPD moved from UCR to the NIBRS reporting standard on 10/4/16 following the transition to a new RMS System. [Numbers on CompStat reports prior to this date should not be used as a comparison to those on this report.](#) Additional info on these reporting standards can be found on the FBI website: <https://ucr.fbi.gov/nibrs-overview>

This chart represents Preliminary counts of selected crime categories from Police Case Reports. Full statistical analysis to determine the confidence level of this data has not been performed. The % change columns on the preliminary counts differ from the percentage change on the NIBRS crime report, sometimes significantly. The CompStat report is designed for operational use and includes only selected NIBRS categories and coding less complex than full NIBRS rules. Official statistics for these and other NIBRS categories can be found on WASPC & FBI websites once available.



Sunday - Saturday

NE - Northeast District (P4)

7/6/2025 TO 7/12/2025



<u>A/C</u>	<u>Offense Statute</u>	<u>Address</u>	<u>Reported Date</u>	<u>Dist</u>
<u>SPB4BE</u>				
C	IBR Purposes Only - Theft From Motor Vehicle	3900 N NAPA ST	7/7/2025	
C	RESIDENTIAL BURGLARY	2400 E UPRIVER DR	7/6/2025	P4
C	THEFT 3D FROM BUILDING	4200 N NAPA ST	7/7/2025	P4
C	THEFT 3D FROM MOTOR VEHICLE	1500 E COURTLAND AVE	7/8/2025	P4
C	THEFT 3D SHOPLIFTING	3900 N MARKET ST	7/10/2025	P4
C	THEFT 3D SHOPLIFTING	3900 N MARKET ST	7/12/2025	P4
<u>SPB4HI</u>				
C	ASSAULT OF A CHILD 2D	4200 E RICH AVE	7/6/2025	P4
C	RESIDENTIAL BURGLARY	3800 E CENTRAL AVE	7/10/2025	P4
C	THEFT 3D ALL OTHER	5300 N REGAL ST	7/7/2025	
C	THEFT 3D FROM MOTOR VEHICLE	5900 N REGAL ST	7/6/2025	P4
C	THEFT OF MOTOR VEHICLE	5900 N REGAL ST	7/6/2025	P4
C	THEFT OF MOTOR VEHICLE	4900 N FLORIDA ST	7/6/2025	P4
<u>SPB4LO</u>				
C	BURGLARY 2D GARAGE	0 E EUCLID AVE	7/9/2025	P4
C	MAIL THEFT	2400 N DIVISION ST	7/6/2025	P4
C	THEFT 2D ALL OTHER	1100 N HAMILTON ST	7/10/2025	P4
C	THEFT 2D ALL OTHER	N HAMILTON ST / E MARIETTA AVE	7/11/2025	P4
C	THEFT 2D FROM MOTOR VEHICLE	2500 N COLUMBUS ST	7/11/2025	P4
C	THEFT 3D ALL OTHER	100 E MISSION AVE	7/6/2025	P4
C	THEFT 3D ALL OTHER	800 E MISSION AVE	7/9/2025	P4
C	THEFT 3D ALL OTHER	2600 N HAMILTON ST	7/10/2025	P4
C	THEFT 3D FROM BUILDING	900 E NORTH FOOTHILLS DR	7/7/2025	P4
C	THEFT 3D SHOPLIFTING	900 E MISSION AVE	7/7/2025	P4
C	THEFT 3D SHOPLIFTING	200 E NORTH FOOTHILLS DR	7/8/2025	P4
C	THEFT 3D SHOPLIFTING	900 E MISSION AVE	7/9/2025	P4
C	THEFT 3D SHOPLIFTING	1700 N DIVISION ST	7/10/2025	P4
C	THEFT OF MOTOR VEHICLE	N HAMILTON ST / E NORTH FOOTHILLS DR	7/12/2025	P4
<u>SPB4MI</u>				
C	THEFT 2D FROM BUILDING	3200 N MARKET ST	7/10/2025	P4

SPOKANE POLICE DEPARTMENT



South Precinct CHARLIE Sector

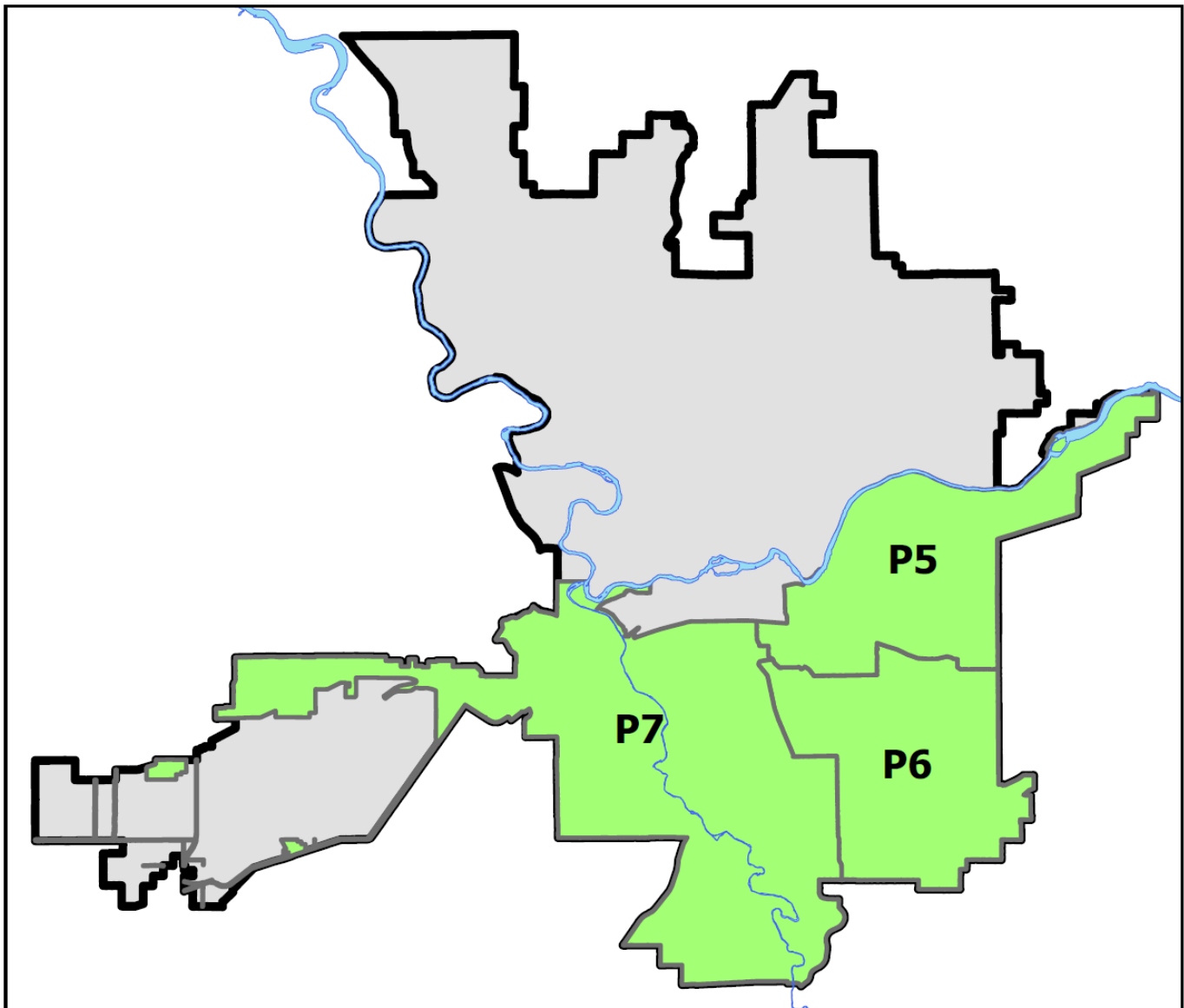
PSA Commander

Captain Jake Jensen

South Central District (P5)

Southeast District (P6)

Southwest District (P7)



POLICE SUMMARY - Ending: Saturday, July 12, 2025

SOUTH PRECINCT (P5, P6, P7) CHARLIE SECTOR



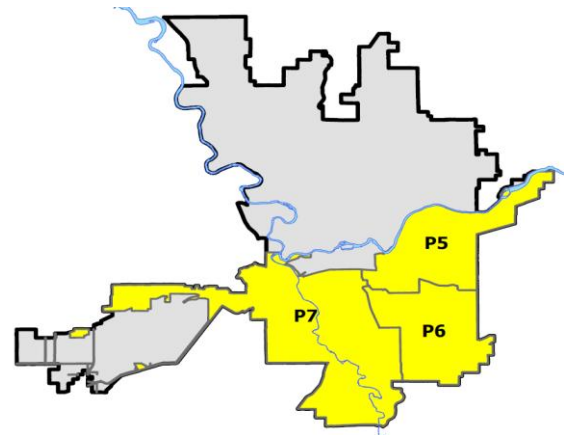
Preliminary IBR Counts

NIBRS Categories (Part 1 Selected)		7 Day Comparison			28 Day Comparison			YTD Comparison		
		Current	Prior	Percent	Current	Prior	Percent	Current	Prior	Percent
Violent	Criminal Homicide	0	0		0	1	-100.00%	2	3	-33.33%
	Rape	0	0		4	8	-50.00%	36	36	0.00%
	Robbery - Commercial	0	0		0	1	-100.00%	3	13	-76.92%
	Robbery - Person	2	1	100.00%	3	3	0.00%	20	22	-9.09%
	Aggravated Assault - Non DV	3	5	-40.00%	11	6	83.33%	60	62	-3.23%
	Aggravated Assault - DV	4	2	100.00%	11	9	22.22%	60	57	5.26%
Violent Total:		9	8	12.50%	29	28	3.57%	181	193	-6.22%
Property	Burglary - Residential	4	6	-33.33%	17	11	54.55%	92	91	1.10%
	Burglary Garage	2	0		7	10	-30.00%	52	66	-21.21%
	Burglary Commercial	1	2	-50.00%	5	9	-44.44%	56	56	0.00%
	Larceny	27	39	-30.77%	133	149	-10.74%	961	948	1.37%
	Vehicle Theft	6	5	20.00%	16	17	-5.88%	99	150	-34.00%
	Arson	0	2	-100.00%	2	2	0.00%	9	19	-52.63%
Property Total:		40	54	-25.93%	180	198	-9.09%	1269	1330	-4.59%
Preliminary Part 1 Crime Totals:		49	62	-20.97%	209	226	-7.52%	1450	1523	-4.79%
Current 7 Day Period:		7/6/2025 - 7/12/2025			Prior 7 Day Period:		6/29/2025 - 7/5/2025			
Current 28 Day Period:		6/15/2025 - 7/12/2025			Prior 28 Day Period:		5/18/2025 - 6/14/2025			
Current YTD Day Period:		1/1/2025 - 7/12/2025			Prior YTD Period:		1/1/2024 - 7/12/2024			

Prepared by SPD Crime Analysis Office - Monday, July 14, 2025

NOTE: SPD moved from UCR to the NIBRS reporting standard on 10/4/16 following the transition to a new RMS System. [Numbers on CompStat reports prior to this date should not be used as a comparison to those on this report.](#) Additional info on these reporting standards can be found on the FBI website: <https://ucr.fbi.gov/nibrs-overview>

This chart represents Preliminary counts of selected crime categories from Police Case Reports. Full statistical analysis to determine the confidence level of this data has not been performed. The % change columns on the preliminary counts differ from the percentage change on the NIBRS crime report, sometimes significantly. The CompStat report is designed for operational use and includes only selected NIBRS categories and coding less complex than full NIBRS rules. Official statistics for these and other NIBRS categories can be found on WASPC & FBI websites once available.



Note: On 1/8/23 boundary changes incorporated portions of P7 into the Downtown Precinct (SPD8BA and SPD8PV); Consequently activity in P7 will appear lower if compared to printed CompStat reports prior to 1/8/23

POLICE SUMMARY - Ending: Saturday, July 12, 2025



SE - South Central District (P5)

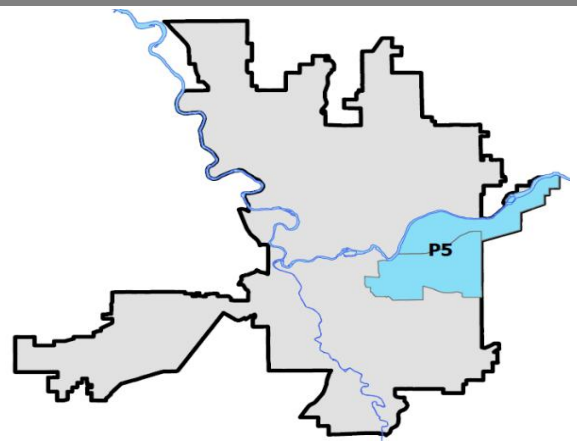
Preliminary IBR Counts

NIBRS Categories (Part 1 Selected)		7 Day Comparison			28 Day Comparison			YTD Comparison		
		Current	Prior	Percent	Current	Prior	Percent	Current	Prior	Percent
Violent	Criminal Homicide	0	0		0	1	-100.00%	1	0	
	Rape	0	0		1	6	-83.33%	19	14	35.71%
	Robbery - Commercial	0	0		0	0		0	2	-100.00%
	Robbery - Person	1	1	0.00%	2	2	0.00%	12	9	33.33%
	Aggravated Assault - Non DV	3	2	50.00%	7	5	40.00%	31	35	-11.43%
	Aggravated Assault - DV	3	0		5	4	25.00%	29	23	26.09%
Violent Total:		7	3	133.33%	15	18	-16.67%	92	83	10.84%
Property	Burglary - Residential	1	2	-50.00%	6	4	50.00%	34	34	0.00%
	Burglary Garage	1	0		1	4	-75.00%	13	21	-38.10%
	Burglary Commercial	1	2	-50.00%	3	6	-50.00%	26	30	-13.33%
	Larceny	14	26	-46.15%	66	66	0.00%	408	353	15.58%
	Vehicle Theft	1	1	0.00%	4	6	-33.33%	46	50	-8.00%
	Arson	0	0		0	1	-100.00%	3	9	-66.67%
Property Total:		18	31	-41.94%	80	87	-8.05%	530	497	6.64%
Preliminary Part 1 Crime Totals:		25	34	-26.47%	95	105	-9.52%	622	580	7.24%
Current 7 Day Period:		7/6/2025 - 7/12/2025			Prior 7 Day Period:		6/29/2025 - 7/5/2025			
Current 28 Day Period:		6/15/2025 - 7/12/2025			Prior 28 Day Period:		5/18/2025 - 6/14/2025			
Current YTD Day Period:		1/1/2025 - 7/12/2025			Prior YTD Period:		1/1/2024 - 7/12/2024			

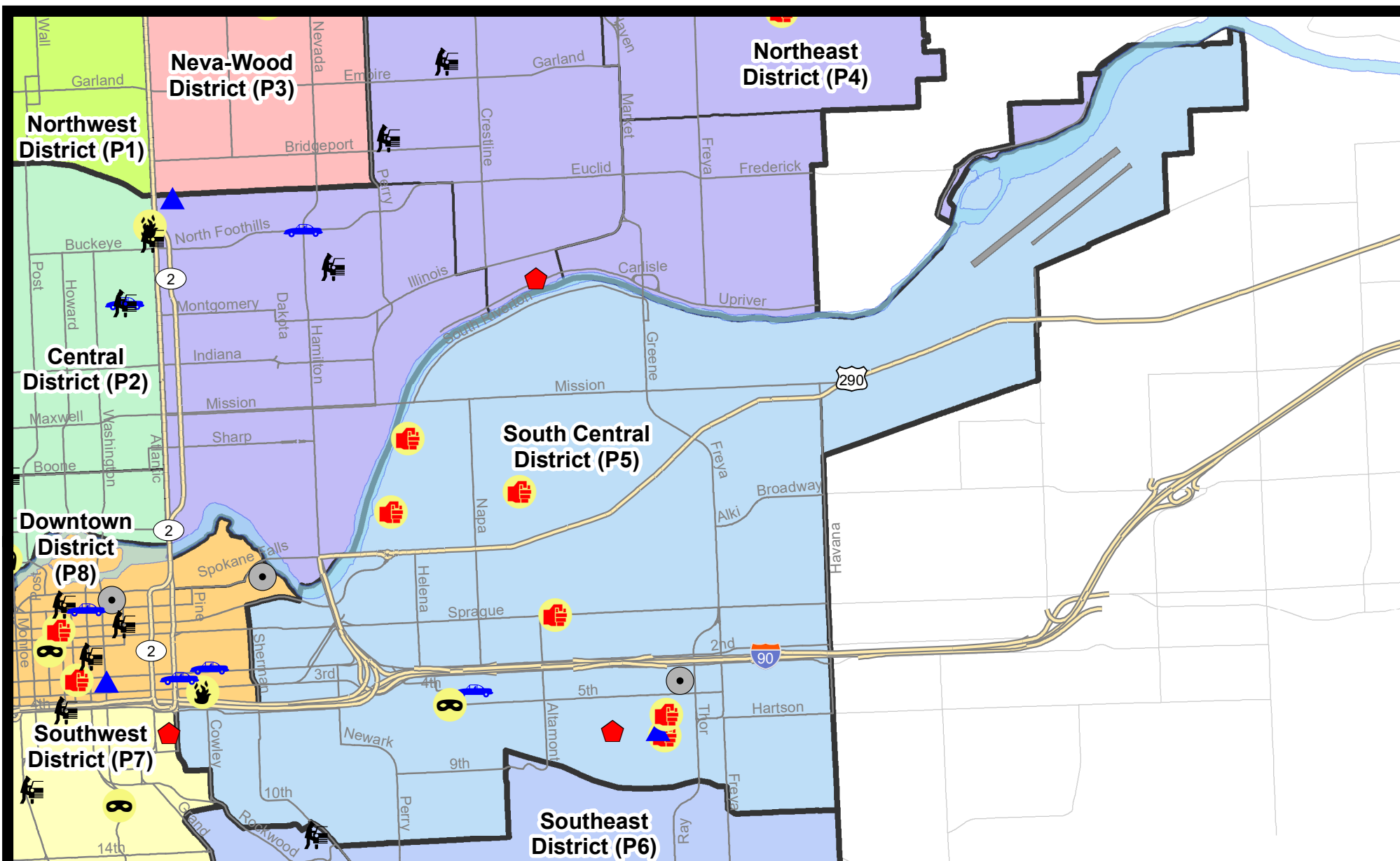
Prepared by SPD Crime Analysis Office - Monday, July 14, 2025

NOTE: SPD moved from UCR to the NIBRS reporting standard on 10/4/16 following the transition to a new RMS System. [Numbers on CompStat reports prior to this date should not be used as a comparison to those on this report.](#) Additional info on these reporting standards can be found on the FBI website: <https://ucr.fbi.gov/nibrs-overview>

This chart represents Preliminary counts of selected crime categories from Police Case Reports. Full statistical analysis to determine the confidence level of this data has not been performed. The % change columns on the preliminary counts differ from the percentage change on the NIBRS crime report, sometimes significantly. The CompStat report is designed for operational use and includes only selected NIBRS categories and coding less complex than full NIBRS rules. Official statistics for these and other NIBRS categories can be found on WASPC & FBI websites once available.



Note: On 2/10/21 a portion of the Police Block SPC5EC became part of the Downtown Precinct (SPD8EC); Consequently activity in P5 will appear lower if compared to printed CompStat reports prior to 2/10/21



City of Spokane
South Central District (P5)
Selected
Crime Types
2025-07-06 to 2025-07-12

Prepared By:
Crime Analysis Unit
Spokane Police Department

Legend

NIBRS Events



Criminal Homicide



Rape



Robbery Commercial



Robbery Person



Aggravated Assault



Burglary Residential



Burglary Garage



Burglary Commercial



Vehicle Prowling



Vehicle Theft



Arson

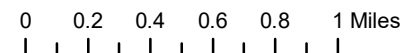
Cases Represent LERMS Crime Codes

Points may indicate multiple events

Note: Veh Prowl is only Larceny category displayed



For Additional Information on Incidents
 pertaining to an Area, Trend, or Pattern
 Contact Information Analysis



THIS IS NOT A LEGAL DOCUMENT:
 The information shown on this map is compiled
 from various sources and is subject to constant
 revision. Information shown on this map should
 not be used to determine the location of facilities
 in relationship to property lines, section lines,
 streets, etc.

Sunday - Saturday

SE - South Central District (P5)

7/6/2025 TO 7/12/2025



<u>A/C</u>	<u>Offense Statute</u>	<u>Address</u>	<u>Reported Date</u>	<u>Dist</u>
<u>SPC5EC</u>				
C	ASSAULT 2D	N COOK ST / E SPRAGUE AVE	7/10/2025	P6
C	ASSAULT 2D	700 S RAY ST	7/10/2025	P6
C	BURGLARY 2D COMMERCIAL	400 S THOR ST	7/9/2025	P6
C	BURGLARY 2D GARAGE	600 S GREENE ST	7/7/2025	P5
C	DRIVE BY SHOOTING	600 S RAY ST	7/6/2025	P5
A	RESIDENTIAL BURGLARY	600 S REGAL ST	7/8/2025	P6
A	ROBBERY 1D PERSON	E 5TH AVE / S PITTSBURG ST	7/10/2025	P6
C	THEFT 2D ALL OTHER	500 E RIVERSIDE AVE	7/11/2025	P5
C	THEFT 2D FROM BUILDING	400 N HAVEN ST	7/10/2025	
C	THEFT 3D ALL OTHER	900 E 3RD AVE	7/11/2025	P5
C	THEFT 3D FROM BUILDING	400 S THOR ST	7/8/2025	P6
C	THEFT 3D SHOPLIFTING	400 S THOR ST	7/8/2025	P5
C	THEFT 3D SHOPLIFTING	400 S THOR ST	7/8/2025	P5
C	THEFT 3D SHOPLIFTING	400 S THOR ST	7/8/2025	P5
C	THEFT 3D SHOPLIFTING	400 S THOR ST	7/8/2025	P5
C	THEFT 3D SHOPLIFTING	400 S THOR ST	7/9/2025	P5
C	THEFT 3D VEHICLE PARTS AND ACCESSORIES	400 S THOR ST	7/6/2025	P5
C	THEFT 3D VEHICLE PARTS AND ACCESSORIES	1200 E TRENT AVE	7/7/2025	P5
C	THEFT 3D VEHICLE PARTS AND ACCESSORIES	2100 E 1ST AVE	7/11/2025	P5
C	THEFT OF MOTOR VEHICLE	1900 E 4TH AVE	7/11/2025	P6
<u>SPC5GP</u>				
C	ASSAULT 2D	1200 N HELENA ST	7/10/2025	P5
C	ASSAULT 2D	N STONE ST / E MALLON AVE	7/10/2025	P6
C	ASSAULT 2D	1400 E IRON BRIDGE WAY	7/12/2025	P6
C	THEFT 3D ALL OTHER	1200 N HELENA ST	7/10/2025	P5
C	THEFT 3D FROM BUILDING	3100 E AUGUSTA AVE	7/10/2025	

POLICE SUMMARY - Ending: Saturday, July 12, 2025



SE - Southeast District (P6)

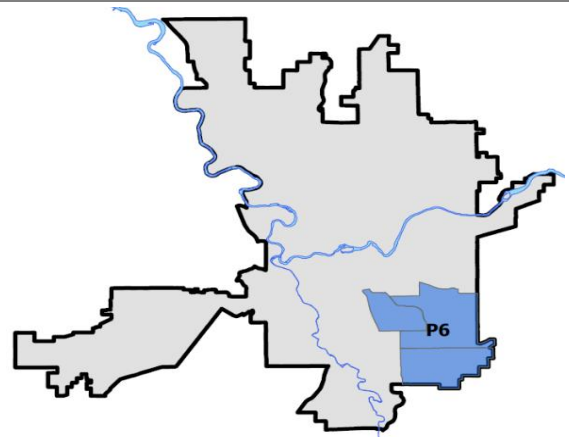
Preliminary IBR Counts

NIBRS Categories (Part 1 Selected)		7 Day Comparison			28 Day Comparison			YTD Comparison		
		Current	Prior	Percent	Current	Prior	Percent	Current	Prior	Percent
Violent	Criminal Homicide	0	0		0	0		1	1	0.00%
	Rape	0	0		1	0		5	5	0.00%
	Robbery - Commercial	0	0		0	1	-100.00%	2	10	-80.00%
	Robbery - Person	0	0		0	0		2	6	-66.67%
	Aggravated Assault - Non DV	0	3	-100.00%	4	0		9	8	12.50%
	Aggravated Assault - DV	1	0		2	1	100.00%	11	17	-35.29%
Violent Total:		1	3	-66.67%	7	2	250.00%	30	47	-36.17%
Property	Burglary - Residential	0	1	-100.00%	2	5	-60.00%	25	24	4.17%
	Burglary Garage	0	0		3	4	-25.00%	19	18	5.56%
	Burglary Commercial	0	0		1	2	-50.00%	11	14	-21.43%
	Larceny	6	5	20.00%	29	39	-25.64%	234	232	0.86%
	Vehicle Theft	3	0		4	5	-20.00%	14	47	-70.21%
	Arson	0	0		0	0		2	5	-60.00%
Property Total:		9	6	50.00%	39	55	-29.09%	305	340	-10.29%
Preliminary Part 1 Crime Totals:		10	9	11.11%	46	57	-19.30%	335	387	-13.44%
Current 7 Day Period:		7/6/2025 - 7/12/2025			Prior 7 Day Period:		6/29/2025 - 7/5/2025			
Current 28 Day Period:		6/15/2025 - 7/12/2025			Prior 28 Day Period:		5/18/2025 - 6/14/2025			
Current YTD Day Period:		1/1/2025 - 7/12/2025			Prior YTD Period:		1/1/2024 - 7/12/2024			

Prepared by SPD Crime Analysis Office - Monday, July 14, 2025

NOTE: SPD moved from UCR to the NIBRS reporting standard on 10/4/16 following the transition to a new RMS System. [Numbers on CompStat reports prior to this date should not be used as a comparison to those on this report.](#) Additional info on these reporting standards can be found on the FBI website: <https://ucr.fbi.gov/nibrs-overview>

This chart represents Preliminary counts of selected crime categories from Police Case Reports. Full statistical analysis to determine the confidence level of this data has not been performed. The % change columns on the preliminary counts differ from the percentage change on the NIBRS crime report, sometimes significantly. The CompStat report is designed for operational use and includes only selected NIBRS categories and coding less complex than full NIBRS rules. Official statistics for these and other NIBRS categories can be found on WASPC & FBI websites once available.



Sunday - Saturday

SE - Southeast District (P6)

7/6/2025 TO 7/12/2025



<u>A/C</u>	<u>Offense Statute</u>	<u>Address</u>	<u>Reported Date</u>	<u>Dist</u>
<u>SPC6LH</u>				
C	ASSAULT 4D WEAPON AND PRIOR DV CONVICTIONS	3900 E 19TH AVE	7/7/2025	P6
C	THEFT 2D ALL OTHER	3100 E 27TH AVE	7/9/2025	P6
C	THEFT 2D FROM MOTOR VEHICLE	3600 E 18TH AVE	7/8/2025	P6
C	THEFT 3D ALL OTHER	1400 E 14TH AVE	7/10/2025	
C	THEFT OF MOTOR VEHICLE	1400 E 30TH AVE	7/10/2025	P6
<u>SPC6RW</u>				
C	THEFT 3D FROM MOTOR VEHICLE	1300 S GARFIELD ST	7/8/2025	
<u>SPC6SG</u>				
C	THEFT 3D ALL OTHER	3300 E 55TH AVE	7/6/2025	P6
C	THEFT 3D SHOPLIFTING	4900 S REGAL ST	7/11/2025	P6
C	THEFT OF MOTOR VEHICLE	5100 S REGAL ST	7/10/2025	P6
C	THEFT OF MOTOR VEHICLE	5000 S REGAL ST	7/12/2025	P6

POLICE SUMMARY - Ending: Saturday, July 12, 2025



SW - Southwest District (P7)

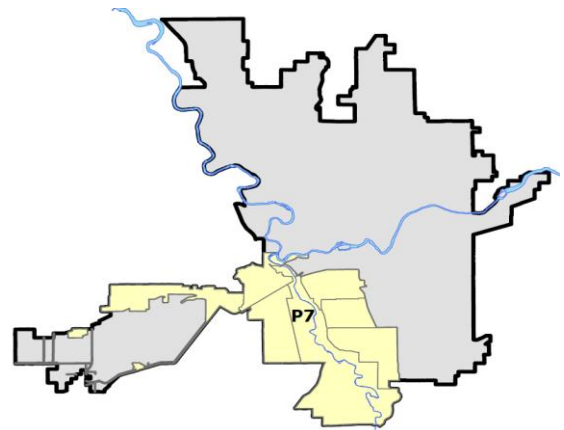
Preliminary IBR Counts

NIBRS Categories (Part 1 Selected)		7 Day Comparison			28 Day Comparison			YTD Comparison		
		Current	Prior	Percent	Current	Prior	Percent	Current	Prior	Percent
Violent	Criminal Homicide	0	0		0	0		0	2	-100.00%
	Rape	0	0		2	2	0.00%	12	17	-29.41%
	Robbery - Commercial	0	0		0	0		1	1	0.00%
	Robbery - Person	1	0		1	1	0.00%	6	7	-14.29%
	Aggravated Assault - Non DV	0	0		0	1	-100.00%	20	19	5.26%
	Aggravated Assault - DV	0	2	-100.00%	4	4	0.00%	20	17	17.65%
Violent Total:		1	2	-50.00%	7	8	-12.50%	59	63	-6.35%
Property	Burglary - Residential	3	3	0.00%	9	2	350.00%	33	33	0.00%
	Burglary Garage	1	0		3	2	50.00%	20	27	-25.93%
	Burglary Commercial	0	0		1	1	0.00%	19	12	58.33%
	Larceny	7	8	-12.50%	38	44	-13.64%	319	363	-12.12%
	Vehicle Theft	2	4	-50.00%	8	6	33.33%	39	53	-26.42%
	Arson	0	2	-100.00%	2	1	100.00%	4	5	-20.00%
Property Total:		13	17	-23.53%	61	56	8.93%	434	493	-11.97%
Preliminary Part 1 Crime Totals:		14	19	-26.32%	68	64	6.25%	493	556	-11.33%
Current 7 Day Period:		7/6/2025 - 7/12/2025			Prior 7 Day Period:		6/29/2025 - 7/5/2025			
Current 28 Day Period:		6/15/2025 - 7/12/2025			Prior 28 Day Period:		5/18/2025 - 6/14/2025			
Current YTD Day Period:		1/1/2025 - 7/12/2025			Prior YTD Period:		1/1/2024 - 7/12/2024			

Prepared by SPD Crime Analysis Office - Monday, July 14, 2025

NOTE: SPD moved from UCR to the NIBRS reporting standard on 10/4/16 following the transition to a new RMS System. [Numbers on CompStat reports prior to this date should not be used as a comparison to those on this report.](#) Additional info on these reporting standards can be found on the FBI website: <https://ucr.fbi.gov/nibrs-overview>

This chart represents Preliminary counts of selected crime categories from Police Case Reports. Full statistical analysis to determine the confidence level of this data has not been performed. The % change columns on the preliminary counts differ from the percentage change on the NIBRS crime report, sometimes significantly. The CompStat report is designed for operational use and includes only selected NIBRS categories and coding less complex than full NIBRS rules. Official statistics for these and other NIBRS categories can be found on WASPC & FBI websites once available.



Note: On 1/8/23 boundary changes were implemented that incorporated portions of P7 into the Downtown DAVID Sector (SPD8BA SPD8PV); Consequently activity in P7 will appear lower if compared to printed CompStat reports prior to 1/8/23

Sunday - Saturday

SE - Southwest District (P7)

7/6/2025 TO 7/12/2025



<u>A/C</u>	<u>Offense Statute</u>	<u>Address</u>	<u>Reported Date</u>	<u>Dist</u>
<u>SPC7CH</u>				
C	RESIDENTIAL BURGLARY	0 W 6TH AVE	7/6/2025	P7
C	ROBBERY 1D PERSON	400 W SUMNER AVE	7/11/2025	P5
C	THEFT 2D ALL OTHER	300 W 5TH AVE	7/11/2025	P7
C	THEFT 3D ALL OTHER	S JEFFERSON ST / W 4TH AVE	7/7/2025	P7
C	THEFT 3D FROM MOTOR VEHICLE	W 4TH AVE / S WALL ST	7/7/2025	P7
C	THEFT 3D FROM MOTOR VEHICLE	W 9TH AVE / S LINCOLN PL	7/12/2025	
<u>SPC7LC</u>				
C	BURGLARY 2D GARAGE	2300 W 16TH AVE	7/10/2025	P6
C	THEFT OF MOTOR VEHICLE	2300 W 16TH AVE	7/9/2025	P7
<u>SPC7MC</u>				
C	RESIDENTIAL BURGLARY	1300 W 21ST AVE	7/9/2025	P7
C	RESIDENTIAL BURGLARY	1700 S LINCOLN ST	7/12/2025	P6
<u>SPC7WH</u>				
C	THEFT 2D FROM MOTOR VEHICLE	1500 S RUSTLE ST	7/6/2025	P7
C	THEFT 3D ALL OTHER	3200 W TRINITY CIR	7/9/2025	
C	THEFT OF MOTOR VEHICLE	1500 S RUSTLE ST	7/11/2025	P7
<u>SPC7WP</u>				
C	THEFT 3D SHOPLIFTING	9600 W US 2 HWY	7/8/2025	

SPOKANE POLICE DEPARTMENT

Downtown Precinct

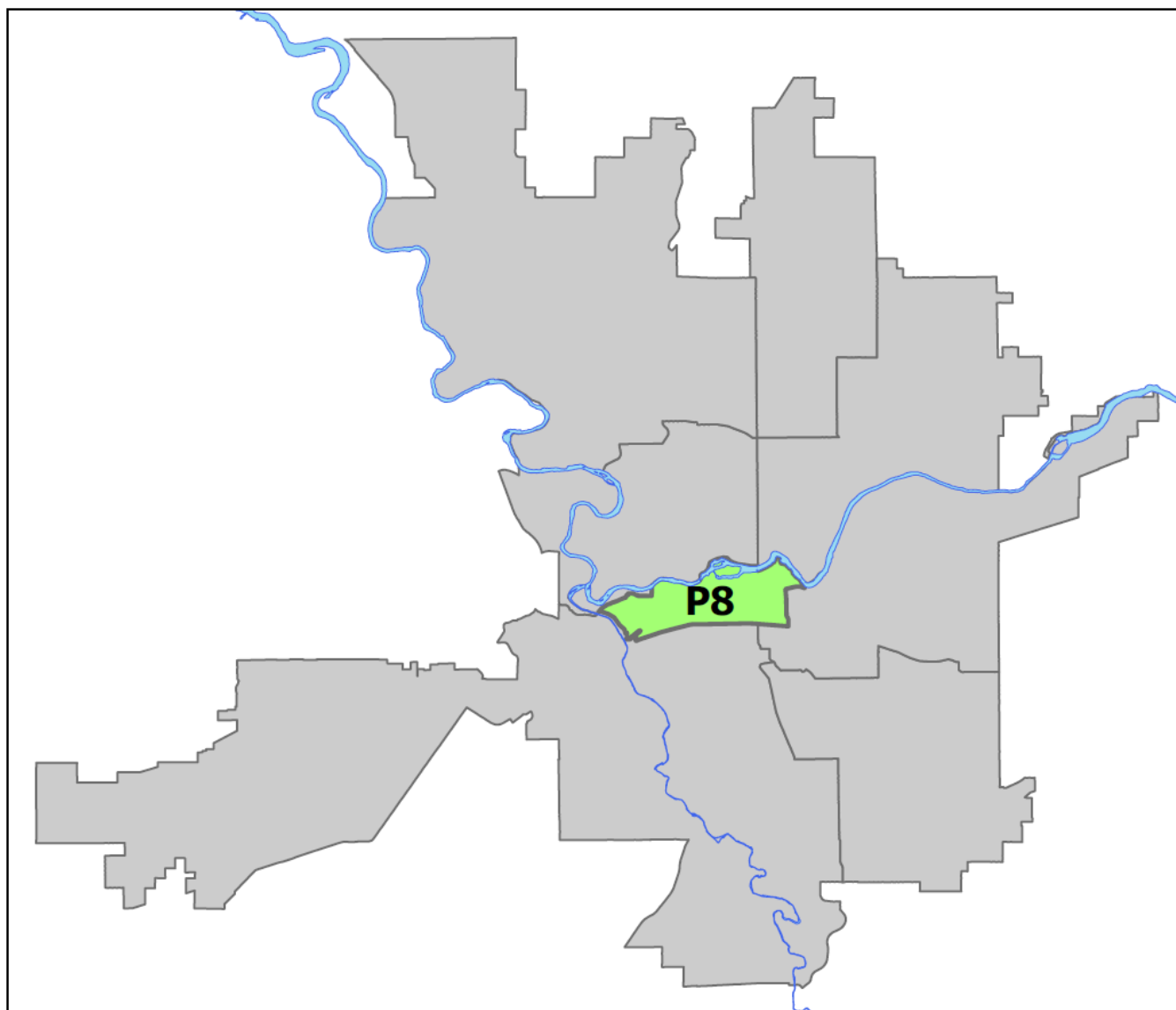
DAVID Sector



PSA Commander

Captain Kurtis Reese

Downtown District (P8)



POLICE SUMMARY - Ending: Saturday, July 12, 2025

DOWNTOWN PRECINCT (P8) DAVID SECTOR



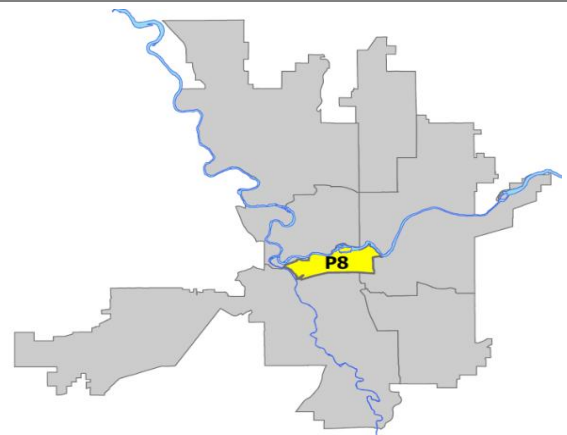
Preliminary IBR Counts

NIBRS Categories (Part 1 Selected)		7 Day Comparison			28 Day Comparison			YTD Comparison		
		Current	Prior	Percent	Current	Prior	Percent	Current	Prior	Percent
Violent	Criminal Homicide	0	0		0	0		0	0	
	Rape	0	1	-100.00%	2	2	0.00%	15	19	-21.05%
	Robbery - Commercial	0	0		0	0		2	6	-66.67%
	Robbery - Person	1	0		6	12	-50.00%	44	45	-2.22%
	Aggravated Assault - Non DV	2	1	100.00%	11	17	-35.29%	75	71	5.63%
	Aggravated Assault - DV	0	2	-100.00%	2	6	-66.67%	19	16	18.75%
Violent Total:		3	4	-25.00%	21	37	-43.24%	155	157	-1.27%
Property	Burglary - Residential	1	1	0.00%	4	2	100.00%	24	19	26.32%
	Burglary Garage	1	0		2	0		2	1	100.00%
	Burglary Commercial	2	1	100.00%	4	6	-33.33%	27	43	-37.21%
	Larceny	22	24	-8.33%	86	106	-18.87%	568	614	-7.49%
	Vehicle Theft	3	4	-25.00%	13	7	85.71%	53	77	-31.17%
	Arson	1	0		1	2	-50.00%	8	12	-33.33%
Property Total:		30	30	0.00%	110	123	-10.57%	682	766	-10.97%
Preliminary Part 1 Crime Totals:		33	34	-2.94%	131	160	-18.13%	837	923	-9.32%
Current 7 Day Period:		7/6/2025 - 7/12/2025			Prior 7 Day Period:		6/29/2025 - 7/5/2025			
Current 28 Day Period:		6/15/2025 - 7/12/2025			Prior 28 Day Period:		5/18/2025 - 6/14/2025			
Current YTD Day Period:		1/1/2025 - 7/12/2025			Prior YTD Period:		1/1/2024 - 7/12/2024			

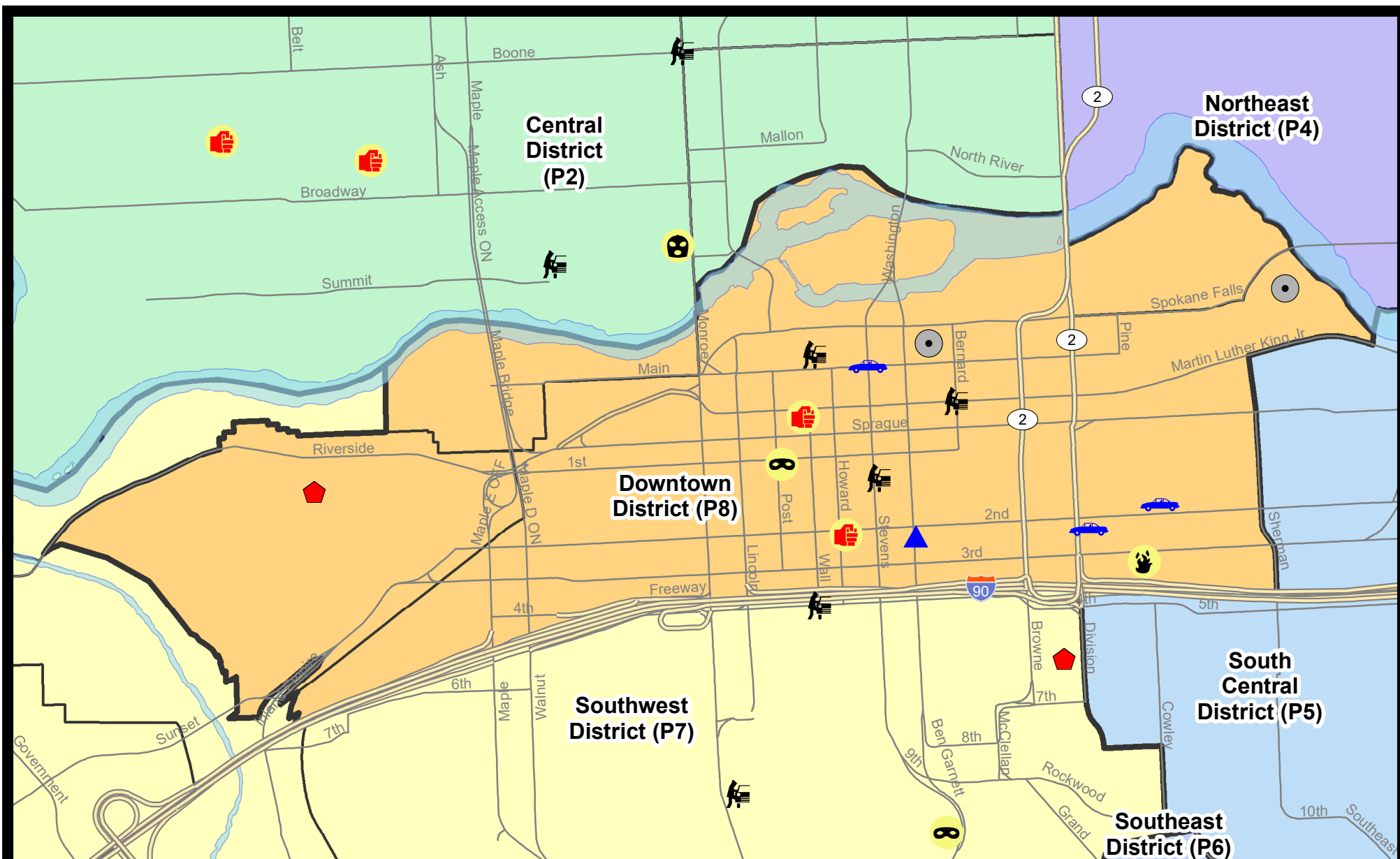
Prepared by SPD Crime Analysis Office - Monday, July 14, 2025

NOTE: SPD moved from UCR to the NIBRS reporting standard on 10/4/16 following the transition to a new RMS System. [Numbers on CompStat reports prior to this date should not be used as a comparison to those on this report.](#) Additional info on these reporting standards can be found on the FBI website: <https://ucr.fbi.gov/nibrs-overview>

This chart represents Preliminary counts of selected crime categories from Police Case Reports. Full statistical analysis to determine the confidence level of this data has not been performed. The % change columns on the preliminary counts differ from the percentage change on the NIBRS crime report, sometimes significantly. The CompStat report is designed for operational use and includes only selected NIBRS categories and coding less complex than full NIBRS rules. Official statistics for these and other NIBRS categories can be found on WASPC & FBI websites once available.



Note: On 1/8/23 boundary changes incorporated portions of P7 into the Downtown Precinct (SPD8BA and SPD8PV); Consequently activity in P8 will appear higher if compared to printed CompStat reports prior to 1/8/23



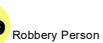
City of Spokane
Downtown District (P8)
Selected
Crime Types
2025-07-06 to 2025-07-12
 Prepared By:
 Crime Analysis Unit
 Spokane Police Department

Legend

NIBRS Events



Robbery Commercial



Robbery Person



Aggravated Assault



Burglary Residential



Burglary Garage



Burglary Commercial



Vehicle Prowling



Vehicle Theft



Arson

Cases Represent LERMS Crime Codes
 Points may indicate multiple events
 Note: Veh Prowl is only Larceny category displayed



For Additional Information on Incidents
 pertaining to an Area, Trend, or Pattern
 Contact Information Analysis

0 0.2 0.4 Miles



THIS IS NOT A LEGAL DOCUMENT:
 The information shown on this map is compiled
 from various sources and is subject to constant
 revision. Information shown on this map should
 not be used to determine the location of facilities
 in relationship to property lines, section lines,
 streets, etc.



Sunday - Saturday

SW - Downtown District (P8)

7/6/2025 TO 7/12/2025



<u>A/C</u>	<u>Offense Statute</u>	<u>Address</u>	<u>Reported Date</u>	<u>Dist</u>
<u>SPD8BA</u>				
C	RESIDENTIAL BURGLARY	2000 W 1ST AVE	7/8/2025	P8
<u>SPD8EC</u>				
C	ARSON 1D	100 E 3RD AVE	7/8/2025	P6
C	BURGLARY 2D COMMERCIAL	500 E SPOKANE FALLS BLVD	7/7/2025	P8
C	THEFT 2D ALL OTHER	0 E PACIFIC AVE	7/7/2025	P8
C	THEFT 3D ALL OTHER	200 E 2ND AVE	7/12/2025	P8
C	THEFT 3D FROM BUILDING	100 S DIVISION ST	7/9/2025	P8
C	THEFT OF MOTOR VEHICLE	200 E 2ND AVE	7/6/2025	P8
C	THEFT OF MOTOR VEHICLE	200 S DIVISION ST	7/7/2025	P8
<u>SPD8RS</u>				
C	ASSAULT 2D	700 W RIVERSIDE AVE	7/7/2025	P8
C	ASSAULT 2D	500 W 2ND AVE	7/10/2025	P8
C	BURGLARY 2D COMMERCIAL	300 W SPOKANE FALLS BLVD	7/6/2025	P8
C	BURGLARY 2D GARAGE	200 S WASHINGTON ST	7/8/2025	P8
C	ROBBERY 1D PERSON	100 S POST ST	7/7/2025	P8
C	THEFT 1D ALL OTHER	900 W MAIN AVE	7/9/2025	P8
C	THEFT 2D ALL OTHER	S WALL ST / W 1ST AVE	7/6/2025	P8
C	THEFT 2D ALL OTHER	500 N HOWARD ST	7/8/2025	P8
C	THEFT 2D ALL OTHER	300 W SPOKANE FALLS BLVD	7/10/2025	P8
C	THEFT 2D FROM BUILDING	200 W SPOKANE FALLS BLVD	7/11/2025	P8
C	THEFT 2D FROM MOTOR VEHICLE	100 S STEVENS ST	7/7/2025	P8
C	THEFT 2D FROM MOTOR VEHICLE	600 W MAIN AVE	7/12/2025	P8
C	THEFT 3D ALL OTHER	100 S ADAMS ST	7/6/2025	P8
C	THEFT 3D ALL OTHER	500 N HOWARD ST	7/6/2025	P8
C	THEFT 3D ALL OTHER	1200 W 3RD AVE	7/6/2025	P8
C	THEFT 3D ALL OTHER	200 W 1ST AVE	7/7/2025	P8
C	THEFT 3D ALL OTHER	700 W RIVERSIDE AVE	7/8/2025	P8
C	THEFT 3D ALL OTHER	100 S STATE ST	7/10/2025	P8
C	THEFT 3D ALL OTHER	N STEVENS ST / W MAIN AVE	7/11/2025	P8
C	THEFT 3D FROM BUILDING	100 S ADAMS ST	7/6/2025	P8
C	THEFT 3D FROM BUILDING	300 W SPOKANE FALLS BLVD	7/8/2025	P8
C	THEFT 3D SHOPLIFTING	800 W MAIN AVE	7/9/2025	
C	THEFT 3D SHOPLIFTING	800 W MAIN AVE	7/9/2025	
C	THEFT OF A FIREARM FROM MOTOR VEHICLE	W RIVERSIDE AVE / N BERNARD ST	7/10/2025	P8
C	THEFT OF MOTOR VEHICLE	N STEVENS ST / W MAIN AVE	7/11/2025	P8

POLICE SUMMARY - Ending: Saturday, July 12, 2025



Other Jurisdiction or Unk District

Preliminary IBR Counts

NIBRS Categories (Part 1 Selected)		7 Day Comparison			28 Day Comparison			YTD Comparison		
		Current	Prior	Percent	Current	Prior	Percent	Current	Prior	Percent
Violent	Criminal Homicide	0	0		0	0		0	0	
	Rape	0	0		0	0		1	0	
	Robbery - Commercial	0	0		0	0		0	0	
	Robbery - Person	0	0		0	0		0	1	-100.00%
	Aggravated Assault - Non DV	0	0		0	0		4	1	300.00%
	Aggravated Assault - DV	0	0		0	2	-100.00%	3	0	
Violent Total:		0	0		0	2	-100.00%	8	2	300.00%
Property	Burglary - Residential	0	0		0	0		0	0	
	Burglary Garage	0	0		0	0		0	0	
	Burglary Commercial	0	0		0	0		1	0	
	Larceny	1	1	0.00%	2	2	0.00%	11	8	37.50%
	Vehicle Theft	0	0		0	0		1	4	-75.00%
	Arson	0	0		0	0		0	0	
Property Total:		1	1	0.00%	2	2	0.00%	13	12	8.33%
Preliminary Part 1 Crime Totals:		1	1	0.00%	2	4	-50.00%	21	14	50.00%
Current 7 Day Period:		7/6/2025 - 7/12/2025			Prior 7 Day Period:		6/29/2025 - 7/5/2025			
Current 28 Day Period:		6/15/2025 - 7/12/2025			Prior 28 Day Period:		5/18/2025 - 6/14/2025			
Current YTD Day Period:		1/1/2025 - 7/12/2025			Prior YTD Period:		1/1/2024 - 7/12/2024			

Prepared by SPD Crime Analysis Office - Monday, July 14, 2025

NOTE: SPD moved from UCR to the NIBRS reporting standard on 10/4/16 following the transition to a new RMS System. [Numbers on CompStat reports prior to this date should not be used as a comparison to those on this report.](#) Additional info on these reporting standards can be found on the FBI website: <https://ucr.fbi.gov/nibrs-overview>

This chart represents Preliminary counts of selected crime categories from Police Case Reports. Full statistical analysis to determine the confidence level of this data has not been performed. The % change columns on the preliminary counts differ from the percentage change on the NIBRS crime report, sometimes significantly. The CompStat report is designed for operational use and includes only selected NIBRS categories and coding less complex than full NIBRS rules. Official statistics for these and other NIBRS categories can be found on WASPC & FBI websites once available.

Sunday - Saturday

7/6/2025 TO 7/12/2025

Other Jurisdiction/Unk District



<u>A/C</u> <u>Offense Statute</u>	<u>Address</u>	<u>Reported Date</u>	<u>Dist</u>
C THEFT 3D SHOPLIFTING		7/8/2025	