

# SPOKANE POLICE DEPARTMENT

## PRELIMINARY CITYWIDE **IBR** CRIME REPORT



### Preliminary IBR Counts

CHIEF OF POLICE

Period Ending: Saturday, July 5, 2025

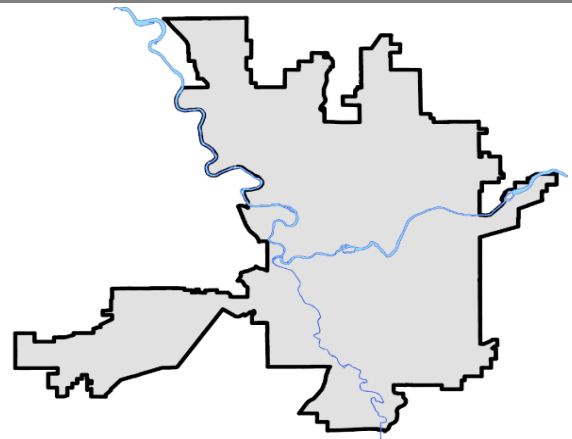
Kevin Hall

NIBRS Categories (Part 1 Selected)		7 Day Comparison			28 Day Comparison			YTD Comparison		
		Current	Prior	Percent	Current	Prior	Percent	Current	Prior	Percent
Violent	Criminal Homicide	0	0		0	2	-100.00%	4	9	-55.56%
	Rape	6	7	-14.29%	22	19	15.79%	112	115	-2.61%
	Robbery - Commercial	1	1	0.00%	5	4	25.00%	35	53	-33.96%
	Robbery - Person	2	7	-71.43%	12	22	-45.45%	96	117	-17.95%
	Aggravated Assault - Non DV	14	12	16.67%	51	44	15.91%	271	274	-1.09%
	Aggravated Assault - DV	7	8	-12.50%	30	33	-9.09%	179	189	-5.29%
Violent Total:		30	35	-14.29%	120	124	-3.23%	697	757	-7.93%
Property	Burglary - Residential	12	10	20.00%	43	41	4.88%	263	310	-15.16%
	Burglary Garage	3	7	-57.14%	20	16	25.00%	123	186	-33.87%
	Burglary Commercial	6	11	-45.45%	30	36	-16.67%	223	244	-8.61%
	Larceny	137	161	-14.91%	613	673	-8.92%	4013	4175	-3.88%
	Vehicle Theft	12	12	0.00%	49	61	-19.67%	360	645	-44.19%
	Arson	4	0		12	3	300.00%	34	58	-41.38%
Property Total:		174	201	-13.43%	767	830	-7.59%	5016	5618	-10.72%
Preliminary Part 1 Crime Totals:		204	236	-13.56%	887	954	-7.02%	5713	6375	-10.38%
Current 7 Day Period:		6/29/2025 - 7/5/2025			Prior 7 Day Period:		6/22/2025 - 6/28/2025			
Current 28 Day Period:		6/8/2025 - 7/5/2025			Prior 28 Day Period:		5/11/2025 - 6/7/2025			
Current YTD Day Period:		1/1/2025 - 7/5/2025			Prior YTD Period:		1/1/2024 - 7/5/2024			

Prepared by SPD Crime Analysis Office - Monday, July 7, 2025

**NOTE:** SPD moved from UCR to the NIBRS reporting standard on 10/4/16 following the transition to a new RMS System. [Numbers on CompStat reports prior to this date should not be used as a comparison to those on this report.](#) Additional info on these reporting standards can be found on the FBI website: <https://ucr.fbi.gov/nibrs-overview>

This chart represents Preliminary counts of selected crime categories from Police Case Reports. Full statistical analysis to determine the confidence level of this data has not been performed. The % change columns on the preliminary counts differ from the percentage change on the NIBRS crime report, sometimes significantly. The CompStat report is designed for operational use and includes only selected NIBRS categories and coding less complex than full NIBRS rules. Official statistics for these and other NIBRS categories can be found on WASPC & FBI websites once available.



# SPOKANE POLICE DEPARTMENT

## Northwest Precinct

## ADAM Sector



### PSA Commander

Captain Tom Hendren

Northwest District (P1)

Central District (P2)



POLICE SUMMARY - Ending: Saturday, July 5, 2025

## NORTHWEST PRECINCT (P1, P2) ADAM SECTOR



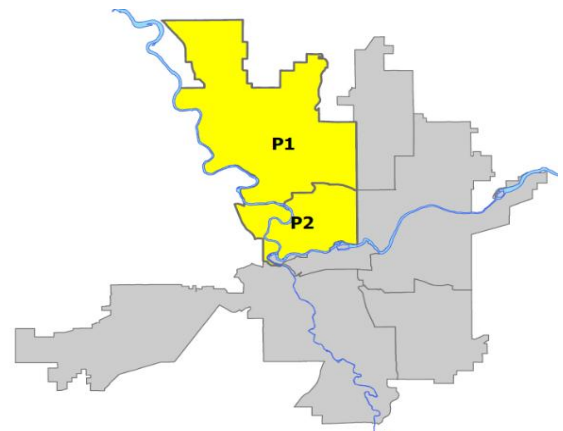
### Preliminary IBR Counts

NIBRS Categories (Part 1 Selected)		7 Day Comparison			28 Day Comparison			YTD Comparison		
		Current	Prior	Percent	Current	Prior	Percent	Current	Prior	Percent
Violent	Criminal Homicide	0	0		0	0		0	3	-100.00%
	Rape	4	3	33.33%	9	5	80.00%	31	35	-11.43%
	Robbery - Commercial	0	1	-100.00%	1	1	0.00%	11	9	22.22%
	Robbery - Person	1	1	0.00%	3	1	200.00%	14	19	-26.32%
	Aggravated Assault - Non DV	3	0		8	13	-38.46%	55	59	-6.78%
	Aggravated Assault - DV	0	4	-100.00%	5	6	-16.67%	38	58	-34.48%
Violent Total:		8	9	-11.11%	26	26	0.00%	149	183	-18.58%
Property	Burglary - Residential	4	2	100.00%	12	9	33.33%	80	102	-21.57%
	Burglary Garage	2	0		5	7	-28.57%	43	63	-31.75%
	Burglary Commercial	0	2	-100.00%	7	8	-12.50%	50	57	-12.28%
	Larceny	38	44	-13.64%	150	152	-1.32%	950	1158	-17.96%
	Vehicle Theft	1	3	-66.67%	8	14	-42.86%	94	181	-48.07%
	Arson	0	0		2	1	100.00%	6	16	-62.50%
Property Total:		45	51	-11.76%	184	191	-3.66%	1223	1577	-22.45%
Preliminary Part 1 Crime Totals:		53	60	-11.67%	210	217	-3.23%	1372	1760	-22.05%
Current 7 Day Period:		6/29/2025 - 7/5/2025			Prior 7 Day Period:		6/22/2025 - 6/28/2025			
Current 28 Day Period:		6/8/2025 - 7/5/2025			Prior 28 Day Period:		5/11/2025 - 6/7/2025			
Current YTD Day Period:		1/1/2025 - 7/5/2025			Prior YTD Period:		1/1/2024 - 7/5/2024			

Prepared by SPD Crime Analysis Office - Monday, July 7, 2025

**NOTE:** SPD moved from UCR to the NIBRS reporting standard on 10/4/16 following the transition to a new RMS System. [Numbers on CompStat reports prior to this date should not be used as a comparison to those on this report.](#) Additional info on these reporting standards can be found on the FBI website: <https://ucr.fbi.gov/nibrs-overview>

This chart represents Preliminary counts of selected crime categories from Police Case Reports. Full statistical analysis to determine the confidence level of this data has not been performed. The % change columns on the preliminary counts differ from the percentage change on the NIBRS crime report, sometimes significantly. The CompStat report is designed for operational use and includes only selected NIBRS categories and coding less complex than full NIBRS rules. Official statistics for these and other NIBRS categories can be found on WASPC & FBI websites once available.



Note: On 1/8/23 boundary changes were implemented dividing the North Precinct into two (NW and NE). The Northwest Precinct ADAM Sector consists of P1 and P2; Consequently this page did not exist on printed CompStat reports prior to 1/8/23

POLICE SUMMARY - Ending: Saturday, July 5, 2025



## NW - Northwest District (P1)

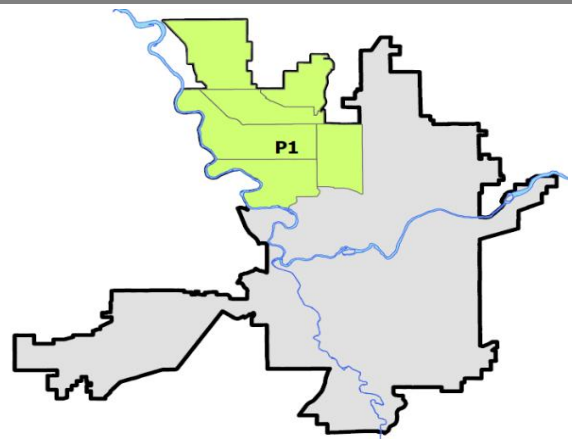
### Preliminary IBR Counts

NIBRS Categories (Part 1 Selected)		7 Day Comparison			28 Day Comparison			YTD Comparison		
		Current	Prior	Percent	Current	Prior	Percent	Current	Prior	Percent
Violent	Criminal Homicide	0	0		0	0		0	3	-100.00%
	Rape	2	2	0.00%	6	2	200.00%	11	24	-54.17%
	Robbery - Commercial	0	0		0	0		2	4	-50.00%
	Robbery - Person	1	0		1	0		4	6	-33.33%
	Aggravated Assault - Non DV	2	0		5	9	-44.44%	28	25	12.00%
	Aggravated Assault - DV	0	4	-100.00%	5	5	0.00%	22	28	-21.43%
	Violent Total:	5	6	-16.67%	17	16	6.25%	67	90	-25.56%
Property	Burglary - Residential	4	1	300.00%	9	4	125.00%	46	47	-2.13%
	Burglary Garage	1	0		2	2	0.00%	25	38	-34.21%
	Burglary Commercial	0	1	-100.00%	2	2	0.00%	17	25	-32.00%
	Larceny	15	16	-6.25%	57	75	-24.00%	408	540	-24.44%
	Vehicle Theft	0	1	-100.00%	2	6	-66.67%	44	72	-38.89%
	Arson	0	0		2	0		3	2	50.00%
	Property Total:	20	19	5.26%	74	89	-16.85%	543	724	-25.00%
Preliminary Part 1 Crime Totals:		25	25	0.00%	91	105	-13.33%	610	814	-25.06%
Current 7 Day Period:		6/29/2025 - 7/5/2025			Prior 7 Day Period:		6/22/2025 - 6/28/2025			
Current 28 Day Period:		6/8/2025 - 7/5/2025			Prior 28 Day Period:		5/11/2025 - 6/7/2025			
Current YTD Day Period:		1/1/2025 - 7/5/2025			Prior YTD Period:		1/1/2024 - 7/5/2024			

Prepared by SPD Crime Analysis Office - Monday, July 7, 2025

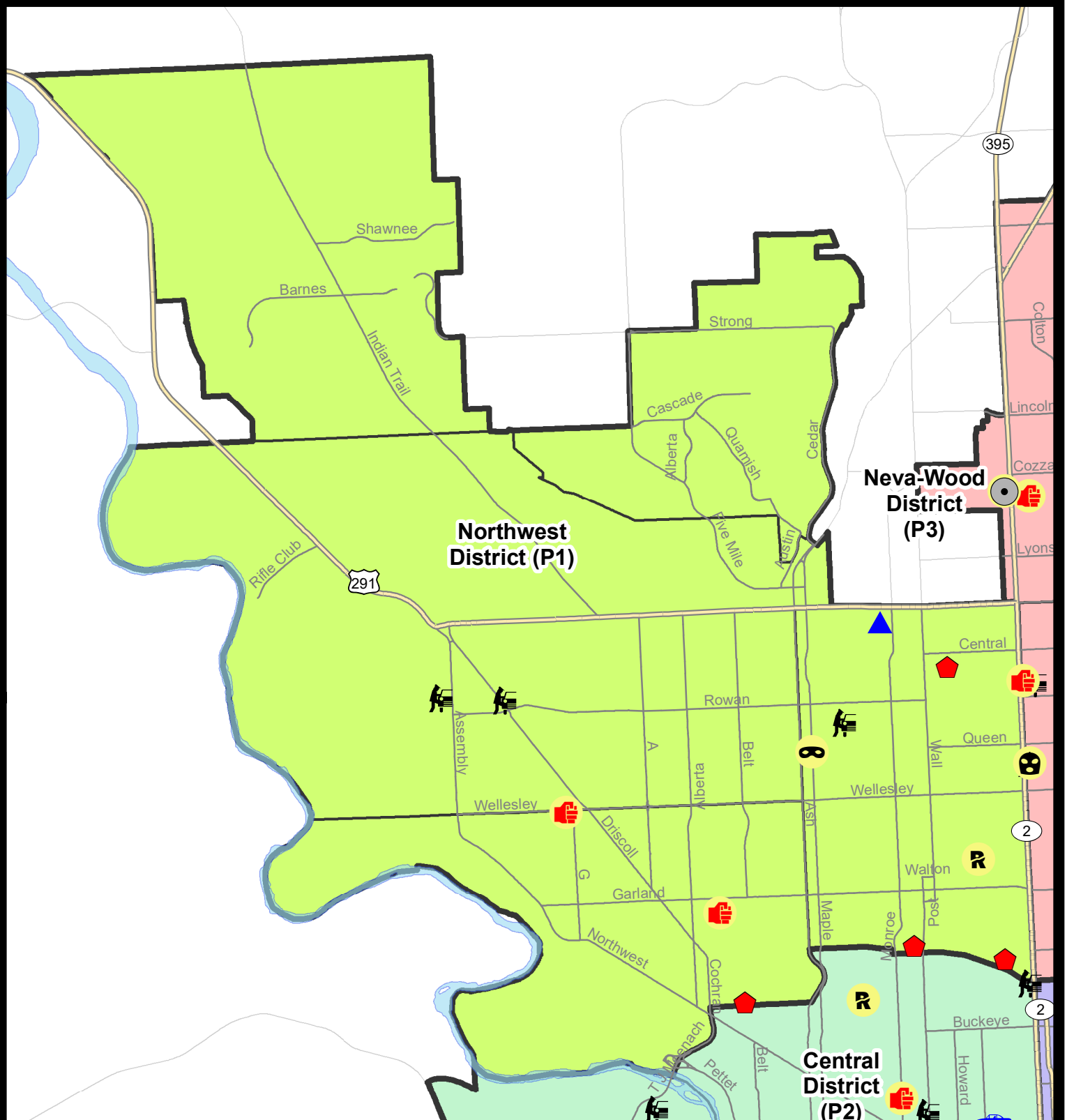
**NOTE:** SPD moved from UCR to the NIBRS reporting standard on 10/4/16 following the transition to a new RMS System. [Numbers on CompStat reports prior to this date should not be used as a comparison to those on this report.](#) Additional info on these reporting standards can be found on the FBI website: <https://ucr.fbi.gov/nibrs-overview>

This chart represents Preliminary counts of selected crime categories from Police Case Reports. Full statistical analysis to determine the confidence level of this data has not been performed. The % change columns on the preliminary counts differ from the percentage change on the NIBRS crime report, sometimes significantly. The CompStat report is designed for operational use and includes only selected NIBRS categories and coding less complex than full NIBRS rules. Official statistics for these and other NIBRS categories can be found on WASPC & FBI websites once available.



Note: On 1/8/23 a boundary change to P1 added a portion of the prior area to P2 (SPA2EG); Consequently activity in P1 will appear a bit lower if compared to printed CompStat reports prior to 1/8/23





**Neva-Wood District (P3)**

**Central District (P2)**

**City of Spokane**  
**Northwest District (P1)**  
**Selected Crime Codes**  
**2025-06-29 to 2025-07-05**  
 Prepared By:  
**Crime Analysis Unit**  
**Spokane Police Department**

**Legend**

**NIBRS Events**

Criminal Homicide	Robbery Person	Burglary Commercial
Rape	Aggravated Assault	Vehicle Prowling
Robbery Commercial	Burglary Residential	Vehicle Theft
	Burglary Garage	Arson

*For Additional Information on Incidents pertaining to an Area, Trend, or Pattern Contact Information Analysis*

*Cases Represent LERMS Crime Codes  
 Points may indicate multiple events  
 Note: Veh Prowl is only Larceny displayed*

0 0.25 0.5 1 Miles

**SPokane**

THIS IS NOT A LEGAL DOCUMENT:  
 The information shown on this map is compiled from various sources and is subject to constant revision. Information shown on this map should not be used to determine the location of facilities in relationship to property lines, section lines, streets, etc.

Sunday - Saturday

NW - Northwest District (P1)

6/29/2025 TO 7/5/2025



<u>A/C</u>	<u>Offense Statute</u>	<u>Address</u>	<u>Reported Date</u>	<u>Dist</u>
<b><u>SPA1AD</u></b>				
C	HARASSMENT FELONY WEAPON INVOLVED	2300 W PROVIDENCE AVE	7/2/2025	P1
C	RESIDENTIAL BURGLARY	3000 N HEMLOCK ST	6/30/2025	P1
C	THEFT 2D FROM BUILDING	2400 W LACROSSE AVE	7/2/2025	P1
C	THEFT 3D FROM BUILDING	2500 W WALTON AVE	7/5/2025	P1
C	VEHICULAR ASSAULT	3500 W WELLESLEY AVE	7/2/2025	P1
<b><u>SPA1BS</u></b>				
C	THEFT 3D ALL OTHER	6900 N G ST	7/3/2025	P1
C	THEFT OF A FIREARM ALL OTHER LOCATIONS	N ALBERTA ST / W FRANCIS AVE	7/2/2025	P1
<b><u>SPA1IT</u></b>				
C	THEFT 2D ALL OTHER	4200 W BUSH DR	7/3/2025	P1
C	THEFT 3D SHOPLIFTING	9000 N INDIAN TRAIL RD	7/3/2025	P1
<b><u>SPA1NH</u></b>				
C	BURGLARY 2D GARAGE	6100 N BUFFALO ST	7/1/2025	P1
C	MAIL THEFT	6200 N STEVENS ST	7/5/2025	P1
C	RAPE 1D ORAL/ANAL OR SAME SEX		7/4/2025	P1
C	RAPE 3D		7/4/2025	P1
C	RESIDENTIAL BURGLARY	800 W CORA AVE	6/30/2025	P2
C	RESIDENTIAL BURGLARY	100 W GRAY CT	7/2/2025	P1
C	RESIDENTIAL BURGLARY	400 W COLUMBIA AVE	7/4/2025	P1
C	ROBBERY 1D PERSON	N MAPLE ST / W QUEEN AVE	6/29/2025	P1
C	THEFT 3D ALL OTHER	4200 N WALNUT ST	6/30/2025	P1
C	THEFT 3D ALL OTHER	4100 N WALNUT ST	7/1/2025	P1
C	THEFT 3D FROM BUILDING	800 W CORA AVE	7/2/2025	P1
C	THEFT 3D FROM BUILDING	3900 N CEDAR ST	7/3/2025	P1
C	THEFT 3D FROM MOTOR VEHICLE	5300 N HAWTHORNE ST	7/1/2025	P1
<b><u>SPA1NW</u></b>				
C	THEFT 2D ALL OTHER	2300 W BROAD AVE	7/2/2025	P1
C	THEFT 3D FROM MOTOR VEHICLE	5700 N ASSEMBLY ST	7/4/2025	P1
C	THEFT 3D FROM MOTOR VEHICLE	5500 N DRISCOLL BLVD	6/29/2025	

POLICE SUMMARY - Ending: Saturday, July 5, 2025



## NW - North Central District (P2)

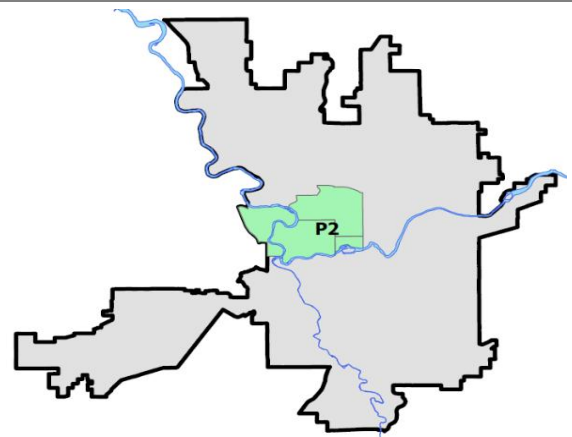
### Preliminary IBR Counts

NIBRS Categories (Part 1 Selected)		7 Day Comparison			28 Day Comparison			YTD Comparison		
		Current	Prior	Percent	Current	Prior	Percent	Current	Prior	Percent
Violent	Criminal Homicide	0	0		0	0		0	0	
	Rape	2	1	100.00%	3	3	0.00%	20	11	81.82%
	Robbery - Commercial	0	1	-100.00%	1	1	0.00%	9	5	80.00%
	Robbery - Person	0	1	-100.00%	2	1	100.00%	10	13	-23.08%
	Aggravated Assault - Non DV	1	0		3	4	-25.00%	27	34	-20.59%
	Aggravated Assault - DV	0	0		0	1	-100.00%	16	30	-46.67%
Violent Total:		3	3	0.00%	9	10	-10.00%	82	93	-11.83%
Property	Burglary - Residential	0	1	-100.00%	3	5	-40.00%	34	55	-38.18%
	Burglary Garage	1	0		3	5	-40.00%	18	25	-28.00%
	Burglary Commercial	0	1	-100.00%	5	6	-16.67%	33	32	3.13%
	Larceny	23	28	-17.86%	93	77	20.78%	542	618	-12.30%
	Vehicle Theft	1	2	-50.00%	6	8	-25.00%	50	109	-54.13%
	Arson	0	0		0	1	-100.00%	3	14	-78.57%
Property Total:		25	32	-21.88%	110	102	7.84%	680	853	-20.28%
Preliminary Part 1 Crime Totals:		28	35	-20.00%	119	112	6.25%	762	946	-19.45%
Current 7 Day Period:		6/29/2025 - 7/5/2025			Prior 7 Day Period:		6/22/2025 - 6/28/2025			
Current 28 Day Period:		6/8/2025 - 7/5/2025			Prior 28 Day Period:		5/11/2025 - 6/7/2025			
Current YTD Day Period:		1/1/2025 - 7/5/2025			Prior YTD Period:		1/1/2024 - 7/5/2024			


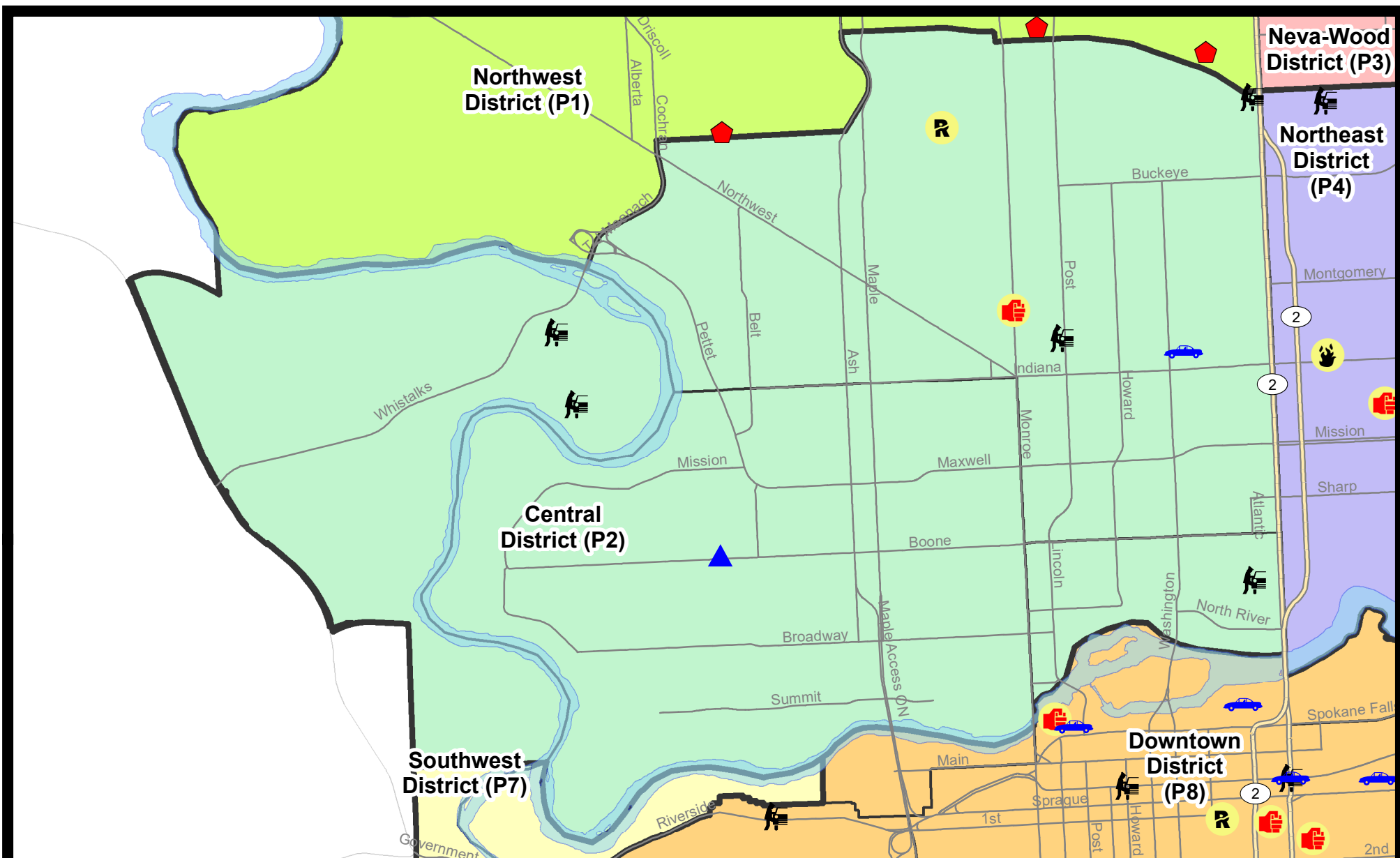
Prepared by SPD Crime Analysis Office - Monday, July 7, 2025

**NOTE:** SPD moved from UCR to the NIBRS reporting standard on 10/4/16 following the transition to a new RMS System. [Numbers on CompStat reports prior to this date should not be used as a comparison to those on this report.](#) Additional info on these reporting standards can be found on the FBI website: <https://ucr.fbi.gov/nibrs-overview>

This chart represents Preliminary counts of selected crime categories from Police Case Reports. Full statistical analysis to determine the confidence level of this data has not been performed. The % change columns on the preliminary counts differ from the percentage change on the NIBRS crime report, sometimes significantly. The CompStat report is designed for operational use and includes only selected NIBRS categories and coding less complex than full NIBRS rules. Official statistics for these and other NIBRS categories can be found on WASPC & FBI websites once available.



Note: On 1/8/23 a boundary change to P2 added a portion of the P1 area into P2 (SPA2EG); Consequently activity in P2 will appear a bit higher if compared to printed CompStat reports prior to 1/8/23



**City of Spokane**  
**Central District (P2)**  
**Selected**  
**Crime Types**  
**2025-06-29 to 2025-07-05**  
 Prepared By:  
 Crime Analysis Unit  
 Spokane Police Department

#### Legend

##### NIBRS Events



Robbery Commercial

Robbery Person

Aggravated Assault

Burglary Residential

Burglary Garage

Burglary Commercial

Vehicle Prowling

Vehicle Theft

Arson

Cases Represent LERMS Crime Codes  
 Points may indicate multiple events  
 Note: Veh Prowl is only Larceny category displayed



For Additional Information on Incidents  
 pertaining to an Area, Trend, or Pattern  
 Contact Information Analysis

0 0.2 0.4 0.6 Miles



**THIS IS NOT A LEGAL DOCUMENT:**  
 The information shown on this map is compiled  
 from various sources and is subject to constant  
 revision. Information shown on this map should  
 not be used to determine the location of facilities  
 in relationship to property lines, section lines,  
 streets, etc.



Sunday - Saturday

NW - Central District (P2)

6/29/2025 TO 7/5/2025



<u>A/C</u>	<u>Offense Statute</u>	<u>Address</u>	<u>Reported Date</u>	<u>Dist</u>
<b><u>SPA2EG</u></b>				
C	ASSAULT 3D WEAPON OR NEGLIGENT INJURY	N MONROE ST / W MANSFIELD AVE	7/1/2025	P1
C	MAIL THEFT	1200 N WASHINGTON ST	6/30/2025	P2
C	MAIL THEFT	500 W SINTO AVE	7/1/2025	P2
C	RAPE 2D ORAL/ANAL OR SAME SEX		6/30/2025	P5
C	RAPE 3D		7/4/2025	P1
C	THEFT 2D ALL OTHER	300 W INDIANA AVE	7/5/2025	P2
C	THEFT 2D FROM MOTOR VEHICLE	3000 N DIVISION ST	6/30/2025	P2
C	THEFT 3D ALL OTHER	700 W AUGUSTA AVE	6/30/2025	P2
C	THEFT 3D ALL OTHER	1700 W INDIANA AVE	7/2/2025	P2
C	THEFT 3D FROM BUILDING	2200 N ASH ST	7/1/2025	P2
C	THEFT 3D FROM MOTOR VEHICLE	2000 N POST ST	7/3/2025	P2
C	THEFT 3D SHOPLIFTING	1600 W NORTHWEST BLVD	6/30/2025	P2
C	THEFT 3D SHOPLIFTING	1600 W NORTHWEST BLVD	6/30/2025	P2
C	THEFT 3D SHOPLIFTING	1600 W NORTHWEST BLVD	7/2/2025	P2
C	THEFT 3D SHOPLIFTING	1600 W NORTHWEST BLVD	7/2/2025	P2
C	THEFT 3D VEHICLE PARTS AND ACCESSORIES	500 W SINTO AVE	6/29/2025	P2
C	THEFT OF MOTOR VEHICLE	300 W SHANNON AVE	7/5/2025	P1
<b><u>SPA2RS</u></b>				
C	THEFT 2D ALL OTHER	700 W MALLON AVE	6/30/2025	P2
C	THEFT 3D FROM MOTOR VEHICLE	W CATALDO AVE / N ATLANTIC ST	6/30/2025	P2
<b><u>SPA2WC</u></b>				
C	BURGLARY 2D GARAGE	2200 W BOONE AVE	7/5/2025	P1
C	THEFT 1D FROM BUILDING	1900 W GARDNER AVE	7/5/2025	P1
C	THEFT 3D ALL OTHER	1900 W BOONE AVE	7/3/2025	P2
C	THEFT 3D FROM BUILDING	1900 W GARDNER AVE	7/2/2025	P2
C	THEFT 3D FROM BUILDING	1500 W DEAN AVE	6/30/2025	
C	THEFT 3D SHOPLIFTING	1000 W SUMMIT PKWY	7/3/2025	P2
C	THEFT 3D SHOPLIFTING	1000 W SUMMIT PKWY	7/5/2025	P1
<b><u>SPA2WH</u></b>				
C	THEFT 1D FROM MOTOR VEHICLE	1900 N HOLY NAMES CT	6/29/2025	P4
C	THEFT 3D FROM MOTOR VEHICLE	2800 W ELLIOTT DR	7/3/2025	P1

# SPOKANE POLICE DEPARTMENT

## Northeast Precinct

## BAKER Sector



### PSA Commander

Captain Shawn Kendall

NevaWood District (P3)

Northeast District (P4)



POLICE SUMMARY - Ending: Saturday, July 5, 2025

## NORTHEAST PRECINCT (P3, P4) BAKER SECTOR



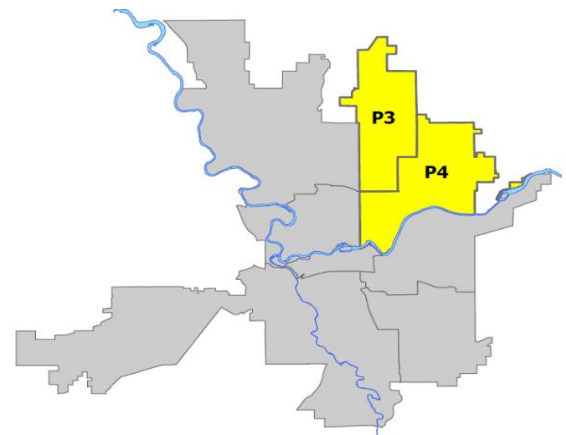
### Preliminary IBR Counts

NIBRS Categories (Part 1 Selected)		7 Day Comparison			28 Day Comparison			YTD Comparison		
		Current	Prior	Percent	Current	Prior	Percent	Current	Prior	Percent
Violent	Criminal Homicide	0	0		0	0		2	3	-33.33%
	Rape	1	1	0.00%	4	6	-33.33%	29	27	7.41%
	Robbery - Commercial	1	0		4	2	100.00%	19	25	-24.00%
	Robbery - Person	0	1	-100.00%	3	4	-25.00%	21	35	-40.00%
	Aggravated Assault - Non DV	4	5	-20.00%	17	11	54.55%	81	87	-6.90%
	Aggravated Assault - DV	3	3	0.00%	12	10	20.00%	62	60	3.33%
Violent Total:		9	10	-10.00%	40	33	21.21%	214	237	-9.70%
Property	Burglary - Residential	1	3	-66.67%	14	15	-6.67%	72	98	-26.53%
	Burglary Garage	1	3	-66.67%	5	2	150.00%	29	60	-51.67%
	Burglary Commercial	3	5	-40.00%	12	12	0.00%	91	95	-4.21%
	Larceny	37	62	-40.32%	239	249	-4.02%	1575	1516	3.89%
	Vehicle Theft	2	3	-33.33%	15	23	-34.78%	121	239	-49.37%
	Arson	2	0		5	1	400.00%	12	15	-20.00%
Property Total:		46	76	-39.47%	290	302	-3.97%	1900	2023	-6.08%
Preliminary Part 1 Crime Totals:		55	86	-36.05%	330	335	-1.49%	2114	2260	-6.46%
Current 7 Day Period:		6/29/2025 - 7/5/2025			Prior 7 Day Period:		6/22/2025 - 6/28/2025			
Current 28 Day Period:		6/8/2025 - 7/5/2025			Prior 28 Day Period:		5/11/2025 - 6/7/2025			
Current YTD Day Period:		1/1/2025 - 7/5/2025			Prior YTD Period:		1/1/2024 - 7/5/2024			

Prepared by SPD Crime Analysis Office - Monday, July 7, 2025

**NOTE:** SPD moved from UCR to the NIBRS reporting standard on 10/4/16 following the transition to a new RMS System. [Numbers on CompStat reports prior to this date should not be used as a comparison to those on this report.](#) Additional info on these reporting standards can be found on the FBI website: <https://ucr.fbi.gov/nibrs-overview>

This chart represents Preliminary counts of selected crime categories from Police Case Reports. Full statistical analysis to determine the confidence level of this data has not been performed. The % change columns on the preliminary counts differ from the percentage change on the NIBRS crime report, sometimes significantly. The CompStat report is designed for operational use and includes only selected NIBRS categories and coding less complex than full NIBRS rules. Official statistics for these and other NIBRS categories can be found on WASPC & FBI websites once available.



Note: On 1/8/23 boundary changes were implemented dividing the North Precinct into two (NW and NE). The Northeast Precinct BAKER Sector consists of P3 and P4; Consequently this page did not exist on printed reports prior to 1/8/23



POLICE SUMMARY - Ending: Saturday, July 5, 2025



## NE - Neva-Wood District (P3)

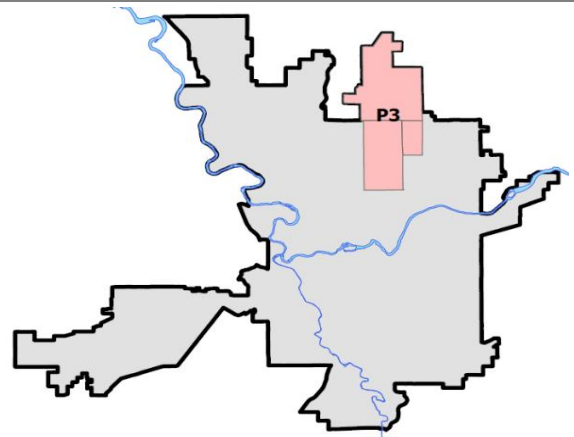
### Preliminary IBR Counts

NIBRS Categories (Part 1 Selected)		7 Day Comparison			28 Day Comparison			YTD Comparison		
		Current	Prior	Percent	Current	Prior	Percent	Current	Prior	Percent
Violent	Criminal Homicide	0	0		0	0		0	1	-100.00%
	Rape	1	0		3	3	0.00%	16	16	0.00%
	Robbery - Commercial	1	0		1	2	-50.00%	9	12	-25.00%
	Robbery - Person	0	0		2	3	-33.33%	13	20	-35.00%
	Aggravated Assault - Non DV	4	1	300.00%	9	3	200.00%	35	41	-14.63%
	Aggravated Assault - DV	1	2	-50.00%	6	6	0.00%	28	30	-6.67%
Violent Total:		7	3	133.33%	21	17	23.53%	101	120	-15.83%
Property	Burglary - Residential	0	2	-100.00%	4	4	0.00%	26	52	-50.00%
	Burglary Garage	1	2	-50.00%	3	2	50.00%	18	37	-51.35%
	Burglary Commercial	2	2	0.00%	7	8	-12.50%	54	50	8.00%
	Larceny	18	39	-53.85%	139	161	-13.66%	1011	933	8.36%
	Vehicle Theft	1	2	-50.00%	11	9	22.22%	62	121	-48.76%
	Arson	1	0		1	1	0.00%	5	4	25.00%
Property Total:		23	47	-51.06%	165	185	-10.81%	1176	1197	-1.75%
Preliminary Part 1 Crime Totals:		30	50	-40.00%	186	202	-7.92%	1277	1317	-3.04%
Current 7 Day Period:		6/29/2025 - 7/5/2025			Prior 7 Day Period:		6/22/2025 - 6/28/2025			
Current 28 Day Period:		6/8/2025 - 7/5/2025			Prior 28 Day Period:		5/11/2025 - 6/7/2025			
Current YTD Day Period:		1/1/2025 - 7/5/2025			Prior YTD Period:		1/1/2024 - 7/5/2024			

Prepared by SPD Crime Analysis Office - Monday, July 7, 2025

**NOTE:** SPD moved from UCR to the NIBRS reporting standard on 10/4/16 following the transition to a new RMS System. [Numbers on CompStat reports prior to this date should not be used as a comparison to those on this report.](#) Additional info on these reporting standards can be found on the FBI website: <https://ucr.fbi.gov/nibrs-overview>

This chart represents Preliminary counts of selected crime categories from Police Case Reports. Full statistical analysis to determine the confidence level of this data has not been performed. The % change columns on the preliminary counts differ from the percentage change on the NIBRS crime report, sometimes significantly. The CompStat report is designed for operational use and includes only selected NIBRS categories and coding less complex than full NIBRS rules. Official statistics for these and other NIBRS categories can be found on WASPC & FBI websites once available.





Sunday - Saturday

NE - Neva-Wood District (P3)

6/29/2025 TO 7/5/2025



<b>A/C</b>	<b>Offense Statute</b>	<b>Address</b>	<b>Reported Date</b>	<b>Dist</b>
<b><u>SPB3NL</u></b>				
C	ASSAULT 2D	5600 N DIVISION ST	6/29/2025	P4
C	ASSAULT 2D	500 E EVERETT AVE	7/4/2025	P4
A	BURGLARY 2D GARAGE	800 E ROCKWELL AVE	7/2/2025	P3
C	RAPE 2D		6/30/2025	P4
C	ROBBERY 2D COMMERCIAL	4700 N DIVISION ST	6/29/2025	P4
C	THEFT 3D ALL OTHER	900 E SANSON AVE	6/29/2025	P4
C	THEFT 3D ALL OTHER	600 E HERROY AVE	7/4/2025	P4
C	THEFT 3D FROM BUILDING	200 E DALKE AVE	7/3/2025	P3
C	THEFT 3D FROM MOTOR VEHICLE	5500 N DIVISION ST	6/30/2025	P3
C	THEFT 3D FROM MOTOR VEHICLE	4700 N DIVISION ST	7/2/2025	P3
C	THEFT 3D SHOPLIFTING	4700 N DIVISION ST	7/5/2025	P4
C	THEFT 3D SHOPLIFTING	4700 N DIVISION ST	7/2/2025	
C	THEFT 3D VEHICLE PARTS AND ACCESSORIES	5500 N DIVISION ST	6/30/2025	P3
<b><u>SPB3SH</u></b>				
C	ASSAULT 2D	7100 N DIVISION ST	7/1/2025	P1
C	ASSAULT 2D	0 E WEILE AVE	7/1/2025	P4
C	BURGLARY 1D COMMERCIAL	7100 N DIVISION ST	7/1/2025	P1
A	BURGLARY 2D COMMERCIAL	1500 E HOLYOKE AVE	7/5/2025	P4
C	THEFT 3D FROM BUILDING	9200 N COLTON ST	7/2/2025	P3
C	THEFT 3D SHOPLIFTING	9900 N NEWPORT HWY	7/2/2025	P3
C	THEFT 3D SHOPLIFTING	9100 N NEWPORT HWY	7/2/2025	P3
C	THEFT 3D SHOPLIFTING	6500 N NEVADA ST	7/3/2025	P3
C	THEFT 3D SHOPLIFTING	9200 N COLTON ST	7/5/2025	P4
C	THEFT 3D SHOPLIFTING	9600 N NEWPORT HWY	7/5/2025	P4
C	THEFT 3D SHOPLIFTING	9200 N COLTON ST	7/5/2025	P4
C	THEFT 3D SHOPLIFTING	6500 N NEVADA ST	6/30/2025	
C	THEFT 3D VEHICLE PARTS AND ACCESSORIES	0 E WEILE AVE	6/29/2025	P3
C	THEFT 3D VEHICLE PARTS AND ACCESSORIES	200 E WEDGEWOOD AVE	7/4/2025	P3
C	THEFT OF MOTOR VEHICLE	1400 E HOUSTON AVE	7/2/2025	P4
<b><u>SPB3WH</u></b>				
C	ASSAULT 2D	1600 E ROWAN AVE	7/4/2025	P4
C	IBR Purposes Only - Arson	5400 N MAGNOLIA ST	7/5/2025	P4

POLICE SUMMARY - Ending: Saturday, July 5, 2025



## NE - Northeast District (P4)

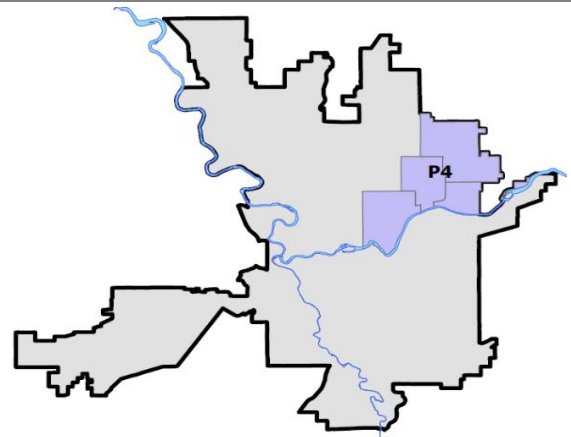
### Preliminary IBR Counts

NIBRS Categories (Part 1 Selected)		7 Day Comparison			28 Day Comparison			YTD Comparison		
		Current	Prior	Percent	Current	Prior	Percent	Current	Prior	Percent
Violent	Criminal Homicide	0	0		0	0		2	2	0.00%
	Rape	0	1	-100.00%	1	3	-66.67%	13	11	18.18%
	Robbery - Commercial	0	0		3	0		10	13	-23.08%
	Robbery - Person	0	1	-100.00%	1	1	0.00%	8	15	-46.67%
	Aggravated Assault - Non DV	0	4	-100.00%	8	8	0.00%	46	46	0.00%
	Aggravated Assault - DV	2	1	100.00%	6	4	50.00%	34	30	13.33%
Violent Total:		2	7	-71.43%	19	16	18.75%	113	117	-3.42%
Property	Burglary - Residential	1	1	0.00%	10	11	-9.09%	46	46	0.00%
	Burglary Garage	0	1	-100.00%	2	0		11	23	-52.17%
	Burglary Commercial	1	3	-66.67%	5	4	25.00%	37	45	-17.78%
	Larceny	19	23	-17.39%	100	88	13.64%	564	583	-3.26%
	Vehicle Theft	1	1	0.00%	4	14	-71.43%	59	118	-50.00%
	Arson	1	0		4	0		7	11	-36.36%
Property Total:		23	29	-20.69%	125	117	6.84%	724	826	-12.35%
Preliminary Part 1 Crime Totals:		25	36	-30.56%	144	133	8.27%	837	943	-11.24%
Current 7 Day Period:		6/29/2025 - 7/5/2025			Prior 7 Day Period:		6/22/2025 - 6/28/2025			
Current 28 Day Period:		6/8/2025 - 7/5/2025			Prior 28 Day Period:		5/11/2025 - 6/7/2025			
Current YTD Day Period:		1/1/2025 - 7/5/2025			Prior YTD Period:		1/1/2024 - 7/5/2024			

Prepared by SPD Crime Analysis Office - Monday, July 7, 2025

**NOTE:** SPD moved from UCR to the NIBRS reporting standard on 10/4/16 following the transition to a new RMS System. [Numbers on CompStat reports prior to this date should not be used as a comparison to those on this report.](#) Additional info on these reporting standards can be found on the FBI website: <https://ucr.fbi.gov/nibrs-overview>

This chart represents Preliminary counts of selected crime categories from Police Case Reports. Full statistical analysis to determine the confidence level of this data has not been performed. The % change columns on the preliminary counts differ from the percentage change on the NIBRS crime report, sometimes significantly. The CompStat report is designed for operational use and includes only selected NIBRS categories and coding less complex than full NIBRS rules. Official statistics for these and other NIBRS categories can be found on WASPC & FBI websites once available.





Sunday - Saturday

NE - Northeast District (P4)

6/29/2025 TO 7/5/2025



<u>A/C</u>	<u>Offense Statute</u>	<u>Address</u>	<u>Reported Date</u>	<u>Dist</u>
<b><u>SPB4BE</u></b>				
C	RESIDENTIAL BURGLARY	2400 E UPRIVER DR	6/30/2025	P4
C	THEFT 1D FROM BUILDING	2700 E HERROY AVE	7/2/2025	P4
C	THEFT 2D ALL OTHER	2500 E WELLESLEY AVE	7/5/2025	P4
C	THEFT 3D ALL OTHER	2100 E GLASS AVE	7/2/2025	P4
C	THEFT 3D ALL OTHER	3000 E PROVIDENCE AVE	7/5/2025	P4
C	THEFT 3D FROM BUILDING	3900 N MARKET ST	7/5/2025	P4
C	THEFT 3D FROM MOTOR VEHICLE	1700 E DALTON AVE	7/4/2025	P4
C	THEFT OF MOTOR VEHICLE	3900 N MARKET ST	6/29/2025	P4
<b><u>SPB4HI</u></b>				
C	THEFT 1D ALL OTHER	4000 E FRANCIS AVE	6/30/2025	P4
C	THEFT 2D ALL OTHER	6100 N MARKET ST	7/2/2025	P4
C	THEFT 2D FROM BUILDING	3000 E ROWAN AVE	6/29/2025	P4
C	THEFT 3D FROM MOTOR VEHICLE	6200 N LACEY ST	6/30/2025	P4
<b><u>SPB4LO</u></b>				
C	ARSON 2D	100 E INDIANA AVE	7/2/2025	P4
C	ASSAULT 2D	1700 N ASTOR ST	7/1/2025	P4
C	ASSAULT 2D	1500 E ILLINOIS AVE	7/5/2025	P1
C	BURGLARY 2D COMMERCIAL	900 E NORTH FOOTHILLS DR	7/2/2025	P4
C	THEFT 2D ALL OTHER	E MONTGOMERY AVE / N HAMILTON ST	7/4/2025	
C	THEFT 2D FROM BUILDING	900 E MISSION AVE	7/1/2025	P4
C	THEFT 2D FROM MOTOR VEHICLE	100 E FAIRVIEW AVE	6/29/2025	P4
C	THEFT 2D SHOPLIFTING	900 E MISSION AVE	7/5/2025	P4
C	THEFT 3D ALL OTHER	1500 E ILLINOIS AVE	7/2/2025	P4
C	THEFT 3D FROM BUILDING	1300 E MISSION AVE	7/1/2025	
C	THEFT 3D SHOPLIFTING	900 E MISSION AVE	7/5/2025	P4
<b><u>SPB4MI</u></b>				
C	THEFT 2D FROM BUILDING	3000 N MARKET ST	7/1/2025	P4
C	THEFT 2D FROM BUILDING	2200 N REBECCA ST	7/2/2025	P4

# SPOKANE POLICE DEPARTMENT



## South Precinct CHARLIE Sector

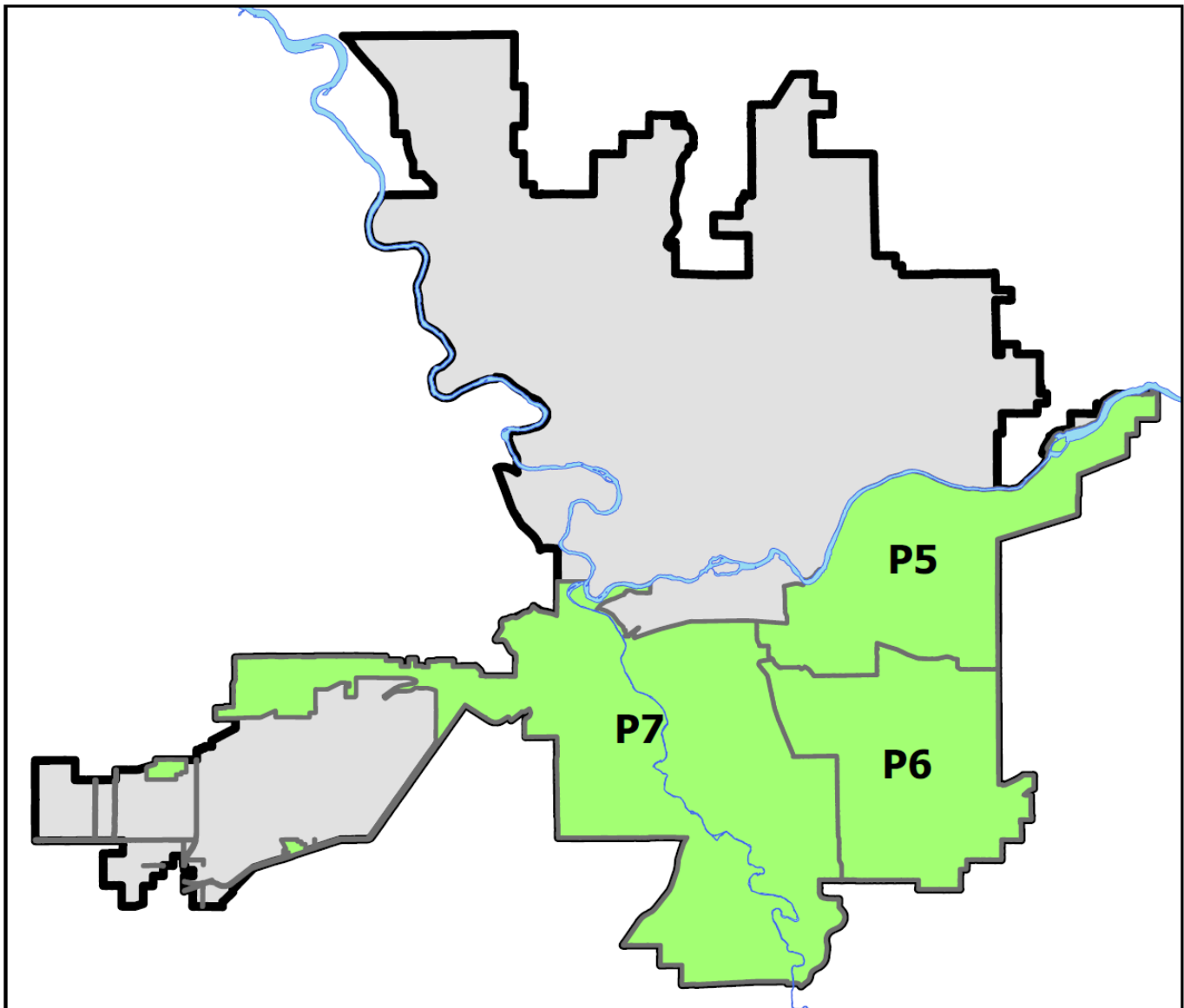
### PSA Commander

Captain Jake Jensen

South Central District (P5)

Southeast District (P6)

Southwest District (P7)





POLICE SUMMARY - Ending: Saturday, July 5, 2025

## ***SOUTH PRECINCT (P5, P6, P7) CHARLIE SECTOR***



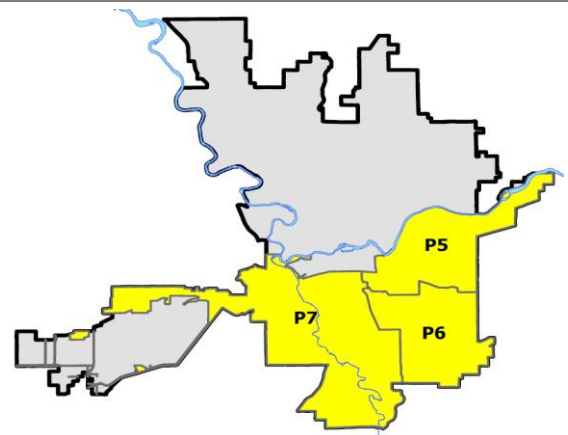
### Preliminary IBR Counts

NIBRS Categories (Part 1 Selected)		7 Day Comparison			28 Day Comparison			YTD Comparison		
		Current	Prior	Percent	Current	Prior	Percent	Current	Prior	Percent
Violent	Criminal Homicide	0	0		0	2	-100.00%	2	3	-33.33%
	Rape	0	3	-100.00%	7	5	40.00%	36	35	2.86%
	Robbery - Commercial	0	0		0	1	-100.00%	3	13	-76.92%
	Robbery - Person	1	0		1	3	-66.67%	18	21	-14.29%
	Aggravated Assault - Non DV	5	2	150.00%	9	6	50.00%	57	60	-5.00%
	Aggravated Assault - DV	2	1	100.00%	8	12	-33.33%	57	55	3.64%
Violent Total:		8	6	33.33%	25	29	-13.79%	173	187	-7.49%
Property	Burglary - Residential	6	3	100.00%	14	15	-6.67%	88	91	-3.30%
	Burglary Garage	0	3	-100.00%	9	7	28.57%	50	62	-19.35%
	Burglary Commercial	2	3	-33.33%	8	10	-20.00%	56	53	5.66%
	Larceny	37	35	5.71%	132	170	-22.35%	931	908	2.53%
	Vehicle Theft	5	2	150.00%	14	18	-22.22%	94	149	-36.91%
	Arson	2	0		3	1	200.00%	9	15	-40.00%
Property Total:		52	46	13.04%	180	221	-18.55%	1228	1278	-3.91%
Preliminary Part 1 Crime Totals:		60	52	15.38%	205	250	-18.00%	1401	1465	-4.37%
Current 7 Day Period:		6/29/2025 - 7/5/2025			Prior 7 Day Period:		6/22/2025 - 6/28/2025			
Current 28 Day Period:		6/8/2025 - 7/5/2025			Prior 28 Day Period:		5/11/2025 - 6/7/2025			
Current YTD Day Period:		1/1/2025 - 7/5/2025			Prior YTD Period:		1/1/2024 - 7/5/2024			

Prepared by SPD Crime Analysis Office - Monday, July 7, 2025

**NOTE:** SPD moved from UCR to the NIBRS reporting standard on 10/4/16 following the transition to a new RMS System. [Numbers on CompStat reports prior to this date should not be used as a comparison to those on this report.](#) Additional info on these reporting standards can be found on the FBI website: <https://ucr.fbi.gov/nibrs-overview>

This chart represents Preliminary counts of selected crime categories from Police Case Reports. Full statistical analysis to determine the confidence level of this data has not been performed. The % change columns on the preliminary counts differ from the percentage change on the NIBRS crime report, sometimes significantly. The CompStat report is designed for operational use and includes only selected NIBRS categories and coding less complex than full NIBRS rules. Official statistics for these and other NIBRS categories can be found on WASPC & FBI websites once available.



Note: On 1/8/23 boundary changes incorporated portions of P7 into the Downtown Precinct (SPD8BA and SPD8PV); Consequently activity in P7 will appear lower if compared to printed CompStat reports prior to 1/8/23

POLICE SUMMARY - Ending: Saturday, July 5, 2025



## SE - South Central District (P5)

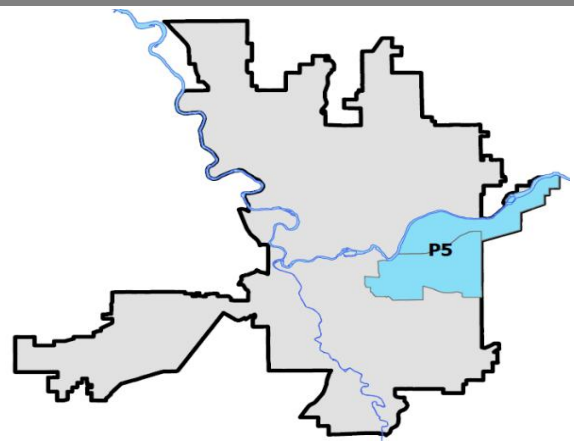
### Preliminary IBR Counts

NIBRS Categories (Part 1 Selected)		7 Day Comparison			28 Day Comparison			YTD Comparison		
		Current	Prior	Percent	Current	Prior	Percent	Current	Prior	Percent
<b>Violent</b>	Criminal Homicide	0	0		0	1	-100.00%	1	0	
	Rape	0	1	-100.00%	3	4	-25.00%	19	14	35.71%
	Robbery - Commercial	0	0		0	0		0	2	-100.00%
	Robbery - Person	1	0		1	2	-50.00%	11	8	37.50%
	Aggravated Assault - Non DV	2	1	100.00%	5	4	25.00%	28	34	-17.65%
	Aggravated Assault - DV	0	1	-100.00%	2	5	-60.00%	26	22	18.18%
<b>Violent Total:</b>		3	3	0.00%	11	16	-31.25%	85	80	6.25%
<b>Property</b>	Burglary - Residential	2	1	100.00%	6	5	20.00%	33	34	-2.94%
	Burglary Garage	0	0		2	2	0.00%	12	20	-40.00%
	Burglary Commercial	2	1	100.00%	5	6	-16.67%	26	28	-7.14%
	Larceny	26	13	100.00%	65	70	-7.14%	393	336	16.96%
	Vehicle Theft	1	1	0.00%	6	4	50.00%	45	50	-10.00%
	Arson	0	0		1	0		3	8	-62.50%
<b>Property Total:</b>		31	16	93.75%	85	87	-2.30%	512	476	7.56%
<b>Preliminary Part 1 Crime Totals:</b>		34	19	78.95%	96	103	-6.80%	597	556	7.37%
<b>Current 7 Day Period:</b>		6/29/2025 - 7/5/2025			<b>Prior 7 Day Period:</b>		6/22/2025 - 6/28/2025			
<b>Current 28 Day Period:</b>		6/8/2025 - 7/5/2025			<b>Prior 28 Day Period:</b>		5/11/2025 - 6/7/2025			
<b>Current YTD Day Period:</b>		1/1/2025 - 7/5/2025			<b>Prior YTD Period:</b>		1/1/2024 - 7/5/2024			

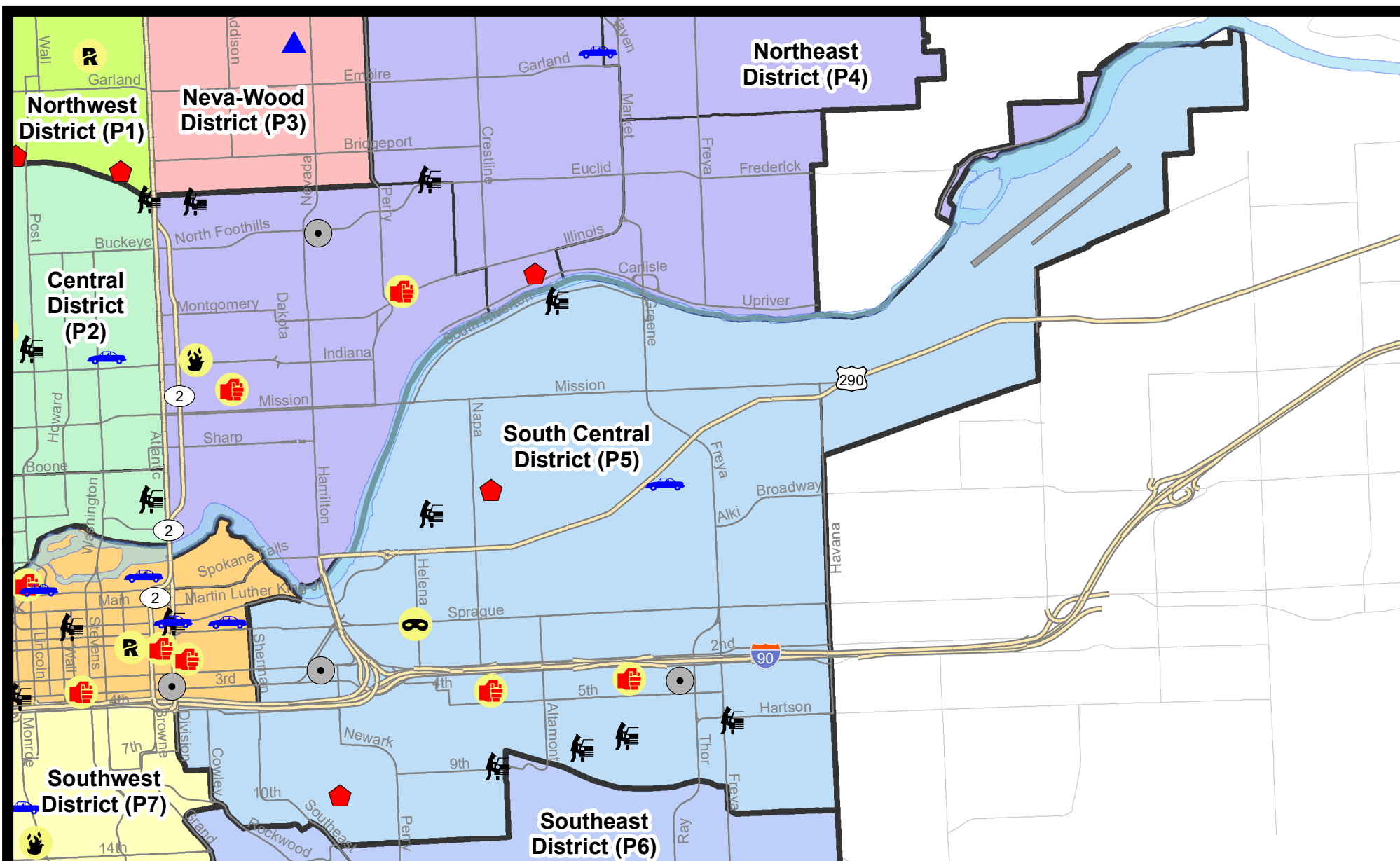
Prepared by SPD Crime Analysis Office - Monday, July 7, 2025

**NOTE:** SPD moved from UCR to the NIBRS reporting standard on 10/4/16 following the transition to a new RMS System. [Numbers on CompStat reports prior to this date should not be used as a comparison to those on this report.](#) Additional info on these reporting standards can be found on the FBI website: <https://ucr.fbi.gov/nibrs-overview>

This chart represents Preliminary counts of selected crime categories from Police Case Reports. Full statistical analysis to determine the confidence level of this data has not been performed. The % change columns on the preliminary counts differ from the percentage change on the NIBRS crime report, sometimes significantly. The CompStat report is designed for operational use and includes only selected NIBRS categories and coding less complex than full NIBRS rules. Official statistics for these and other NIBRS categories can be found on WASPC & FBI websites once available.



**Note:** On 2/10/21 a portion of the Police Block SPC5EC became part of the Downtown Precinct (SPD8EC); Consequently activity in P5 will appear lower if compared to printed CompStat reports prior to 2/10/21



**City of Spokane**  
**South Central District (P5)**  
**Selected**  
**Crime Types**  
**2025-06-29 to 2025-07-05**

Prepared By:  
**Crime Analysis Unit**  
**Spokane Police Department**

**Legend**

**NIBRS Events**



Criminal Homicide



Rape



Robbery Commercial



Robbery Person



Aggravated Assault



Burglary Residential



Burglary Garage



Burglary Commercial



Vehicle Prowling



Vehicle Theft



Arson

Cases Represent LERMS Crime Codes

Points may indicate multiple events

Note: Veh Prowl is only Larceny category displayed



For Additional Information on Incidents  
 pertaining to an Area, Trend, or Pattern  
 Contact Information Analysis

0 0.2 0.4 0.6 0.8 1 Miles



**THIS IS NOT A LEGAL DOCUMENT:**  
 The information shown on this map is compiled  
 from various sources and is subject to constant  
 revision. Information shown on this map should  
 not be used to determine the location of facilities  
 in relationship to property lines, section lines,  
 streets, etc.

Sunday - Saturday

SE - South Central District (P5)

6/29/2025 TO 7/5/2025



<b><u>A/C</u></b>	<b><u>Offense Statute</u></b>	<b><u>Address</u></b>	<b><u>Reported Date</u></b>	<b><u>Dist</u></b>
<b><u>SPC5EC</u></b>				
C	ASSAULT 1D	2000 E 4TH AVE	7/3/2025	P5
C	ASSAULT 2D	3000 E 4TH AVE	7/1/2025	P6
C	BURGLARY 2D COMMERCIAL	900 E 3RD AVE	7/1/2025	P7
A	BURGLARY 2D FENCED AREA	1400 E 11TH AVE	7/4/2025	P6
C	MAIL THEFT	600 S RICHARD ALLEN CT	7/1/2025	P5
C	RESIDENTIAL BURGLARY	900 E 10TH AVE	6/30/2025	P6
C	ROBBERY 1D PERSON	1500 E SPRAGUE AVE	6/29/2025	P5
C	SHOPLIFTING BURGLARY	400 S THOR ST	7/4/2025	P6
C	THEFT 2D ALL OTHER	600 S ARTHUR ST	7/3/2025	
C	THEFT 2D FROM BUILDING	4200 E SPRAGUE AVE	7/3/2025	P5
C	THEFT 2D FROM MOTOR VEHICLE	2600 E 8TH AVE	7/2/2025	
C	THEFT 2D SHOPLIFTING	400 S THOR ST	7/3/2025	
C	THEFT 3D ALL OTHER	500 S HAVEN ST	7/1/2025	P5
C	THEFT 3D ALL OTHER	E RIVERSIDE AVE / N RALPH ST	7/3/2025	P5
C	THEFT 3D ALL OTHER	600 S HELENA ST	7/3/2025	
C	THEFT 3D FROM BUILDING	200 E 5TH AVE	6/30/2025	P5
C	THEFT 3D FROM BUILDING	700 S COWLEY ST	6/30/2025	P5
C	THEFT 3D FROM BUILDING	900 E 3RD AVE	7/1/2025	P7
C	THEFT 3D FROM BUILDING	900 E 3RD AVE	7/4/2025	P5
C	THEFT 3D FROM MOTOR VEHICLE	2900 E HARTSON AVE	6/30/2025	P5
C	THEFT 3D FROM MOTOR VEHICLE	2000 E 9TH AVE	7/1/2025	P5
C	THEFT 3D FROM MOTOR VEHICLE	3600 E HARTSON AVE	7/3/2025	P6
C	THEFT 3D SHOPLIFTING	400 S THOR ST	7/3/2025	P5
C	THEFT 3D SHOPLIFTING	400 S THOR ST	7/4/2025	P6
C	THEFT 3D SHOPLIFTING	400 S THOR ST	7/4/2025	
C	THEFT 3D VEHICLE PARTS AND ACCESSORIES	2600 E SPRAGUE AVE	6/30/2025	P5
C	THEFT OF MOTOR VEHICLE	3200 E TRENT AVE	6/29/2025	P5
<b><u>SPC5GP</u></b>				
C	MAIL THEFT	1800 E MISSION AVE	6/30/2025	P5
C	MAIL THEFT	2900 E SOUTH RIVERTON AVE	6/30/2025	P5
C	RESIDENTIAL BURGLARY	900 N CRESTLINE ST	6/29/2025	P6
C	THEFT 2D FROM MOTOR VEHICLE	1700 E BROADWAY AVE	6/29/2025	P5
C	THEFT 2D FROM MOTOR VEHICLE	2600 E SOUTH RIVERTON AVE	7/3/2025	P5
C	THEFT 3D ALL OTHER	2600 E SOUTH RIVERTON AVE	7/3/2025	P5
C	THEFT 3D ALL OTHER	1600 N GREENE ST	7/3/2025	P6

POLICE SUMMARY - Ending: Saturday, July 5, 2025



## SE - Southeast District (P6)

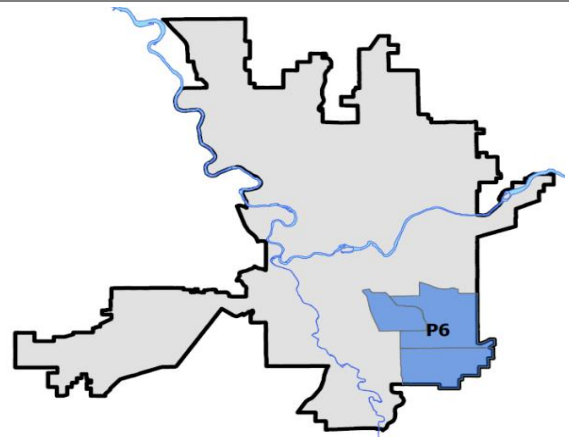
### Preliminary IBR Counts

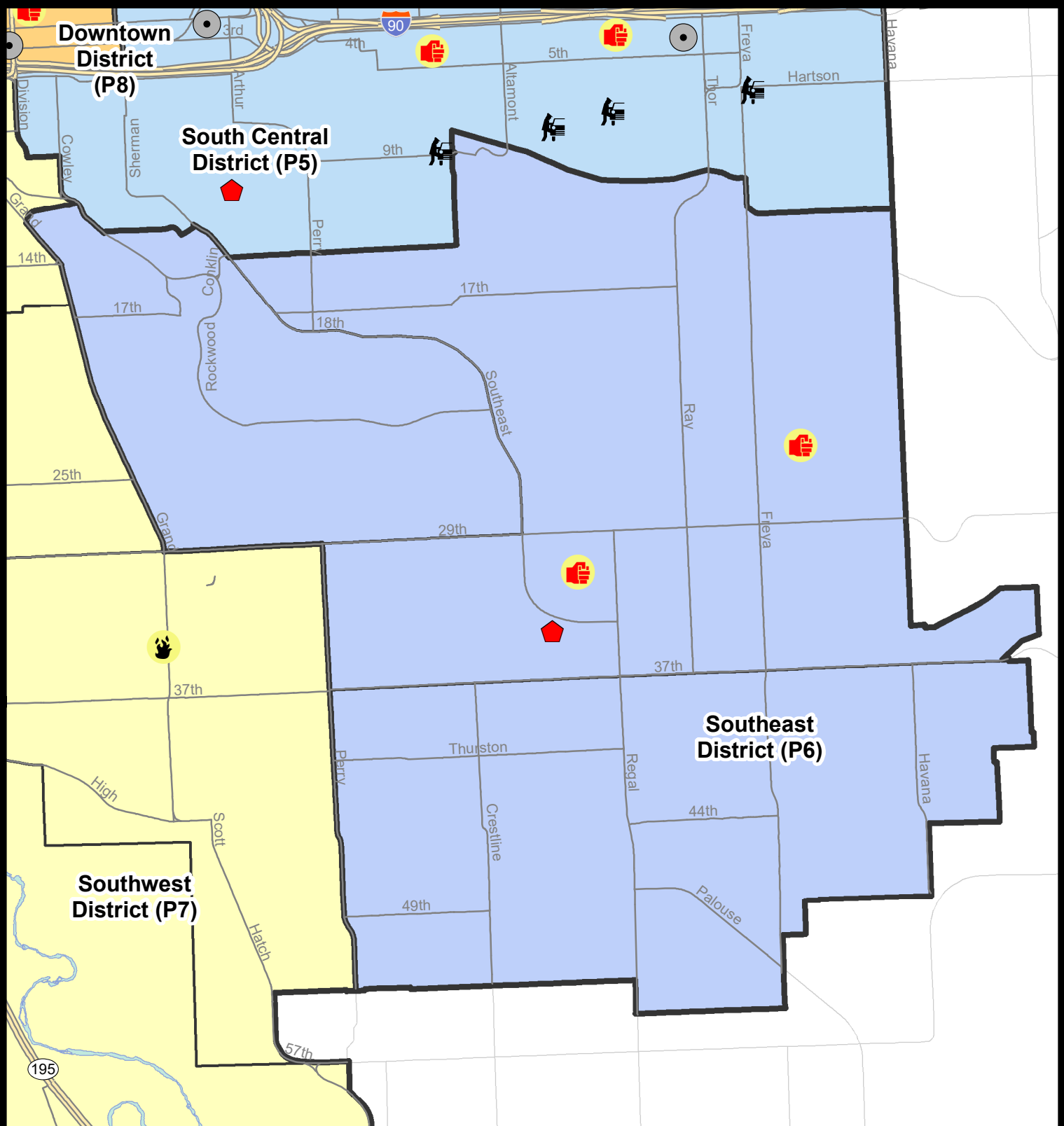
NIBRS Categories (Part 1 Selected)		7 Day Comparison			28 Day Comparison			YTD Comparison		
		Current	Prior	Percent	Current	Prior	Percent	Current	Prior	Percent
<b>Violent</b>	Criminal Homicide	0	0		0	1	-100.00%	1	1	0.00%
	Rape	0	1	-100.00%	1	0		5	5	0.00%
	Robbery - Commercial	0	0		0	1	-100.00%	2	10	-80.00%
	Robbery - Person	0	0		0	0		2	6	-66.67%
	Aggravated Assault - Non DV	3	1	200.00%	4	1	300.00%	9	8	12.50%
	Aggravated Assault - DV	0	0		1	3	-66.67%	11	16	-31.25%
<b>Violent Total:</b>		3	2	50.00%	6	6	0.00%	30	46	-34.78%
<b>Property</b>	Burglary - Residential	1	1	0.00%	2	6	-66.67%	25	24	4.17%
	Burglary Garage	0	2	-100.00%	4	4	0.00%	19	17	11.76%
	Burglary Commercial	0	1	-100.00%	2	1	100.00%	11	13	-15.38%
	Larceny	4	9	-55.56%	28	42	-33.33%	227	223	1.79%
	Vehicle Theft	0	1	-100.00%	2	5	-60.00%	12	47	-74.47%
	Arson	0	0		0	0		2	2	0.00%
<b>Property Total:</b>		5	14	-64.29%	38	58	-34.48%	296	326	-9.20%
<b>Preliminary Part 1 Crime Totals:</b>		8	16	-50.00%	44	64	-31.25%	326	372	-12.37%
<b>Current 7 Day Period:</b>		6/29/2025 - 7/5/2025			<b>Prior 7 Day Period:</b>		6/22/2025 - 6/28/2025			
<b>Current 28 Day Period:</b>		6/8/2025 - 7/5/2025			<b>Prior 28 Day Period:</b>		5/11/2025 - 6/7/2025			
<b>Current YTD Day Period:</b>		1/1/2025 - 7/5/2025			<b>Prior YTD Period:</b>		1/1/2024 - 7/5/2024			

Prepared by SPD Crime Analysis Office - Monday, July 7, 2025

**NOTE:** SPD moved from UCR to the NIBRS reporting standard on 10/4/16 following the transition to a new RMS System. [Numbers on CompStat reports prior to this date should not be used as a comparison to those on this report.](#) Additional info on these reporting standards can be found on the FBI website: <https://ucr.fbi.gov/nibrs-overview>












This chart represents Preliminary counts of selected crime categories from Police Case Reports. Full statistical analysis to determine the confidence level of this data has not been performed. The % change columns on the preliminary counts differ from the percentage change on the NIBRS crime report, sometimes significantly. The CompStat report is designed for operational use and includes only selected NIBRS categories and coding less complex than full NIBRS rules. Official statistics for these and other NIBRS categories can be found on WASPC & FBI websites once available.






**City of Spokane**  
**Southeast District (P6)**  
**Selected**  
**Crime Codes**  
**2025-06-29 to 2025-07-05**  
**Prepared By:**  
**Crime Analysis Unit**  
**Spokane Police Department**

**Legend**  
**NIBRS Events**


 Criminal Homicide	 Robbery Person	 Burglary Commercial
 Rape	 Aggravated Assault	 Vehicle Prowling
 Robbery Commercial	 Burglary Residential	 Vehicle Theft
	 Burglary Garage	 Arson




*Cases Represent LERMS Crime Codes  
Points may indicate multiple events  
Note: Veh Prowl is only Larceny displayed*


*For Additional Information on  
Incidents pertaining to an  
Area, Trend, or Pattern  
Contact Information Analysis*

0 0.15 0.3 0.6 Miles





**THIS IS NOT A LEGAL DOCUMENT:**  
The information shown on this map is compiled from various sources and is subject to constant revision. Information shown on this map should not be used to determine the location of facilities in relationship to property lines, section lines, streets, etc.





Sunday - Saturday

SE - Southeast District (P6)

6/29/2025 TO 7/5/2025



<u>A/C</u>	<u>Offense Statute</u>	<u>Address</u>	<u>Reported Date</u>	<u>Dist</u>
<b><u>SPC6LH</u></b>				
C	ASSAULT 2D	3100 S MT VERNON ST	7/1/2025	P6
C	ASSAULT 2D	3800 E 25TH AVE	7/5/2025	P6
C	ASSAULT 3D WEAPON OR NEGLIGENT INJURY	3100 S MT VERNON ST	6/29/2025	P6
C	MAIL THEFT	1400 S IVORY ST	6/30/2025	P6
C	RESIDENTIAL BURGLARY	3400 S COOK ST	7/4/2025	P6
<b><u>SPC6RW</u></b>				
C	THEFT 3D ALL OTHER	1000 E 29TH AVE	6/30/2025	P6
<b><u>SPC6SG</u></b>				
C	THEFT 3D ALL OTHER	4500 S REGAL ST	7/3/2025	P6
C	THEFT 3D FROM BUILDING	5400 S REGAL ST	6/30/2025	P6



POLICE SUMMARY - Ending: Saturday, July 5, 2025



## SW - Southwest District (P7)

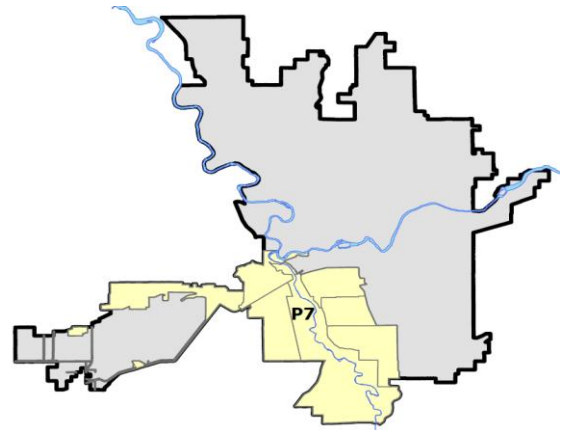
### Preliminary IBR Counts

NIBRS Categories (Part 1 Selected)		7 Day Comparison			28 Day Comparison			YTD Comparison		
		Current	Prior	Percent	Current	Prior	Percent	Current	Prior	Percent
Violent	Criminal Homicide	0	0		0	0		0	2	-100.00%
	Rape	0	1	-100.00%	3	1	200.00%	12	16	-25.00%
	Robbery - Commercial	0	0		0	0		1	1	0.00%
	Robbery - Person	0	0		0	1	-100.00%	5	7	-28.57%
	Aggravated Assault - Non DV	0	0		0	1	-100.00%	20	18	11.11%
	Aggravated Assault - DV	2	0		5	4	25.00%	20	17	17.65%
Violent Total:		2	1	100.00%	8	7	14.29%	58	61	-4.92%
Property	Burglary - Residential	3	1	200.00%	6	4	50.00%	30	33	-9.09%
	Burglary Garage	0	1	-100.00%	3	1	200.00%	19	25	-24.00%
	Burglary Commercial	0	1	-100.00%	1	3	-66.67%	19	12	58.33%
	Larceny	7	13	-46.15%	39	58	-32.76%	311	349	-10.89%
	Vehicle Theft	4	0		6	9	-33.33%	37	52	-28.85%
	Arson	2	0		2	1	100.00%	4	5	-20.00%
Property Total:		16	16	0.00%	57	76	-25.00%	420	476	-11.76%
Preliminary Part 1 Crime Totals:		18	17	5.88%	65	83	-21.69%	478	537	-10.99%
Current 7 Day Period:		6/29/2025 - 7/5/2025			Prior 7 Day Period:		6/22/2025 - 6/28/2025			
Current 28 Day Period:		6/8/2025 - 7/5/2025			Prior 28 Day Period:		5/11/2025 - 6/7/2025			
Current YTD Day Period:		1/1/2025 - 7/5/2025			Prior YTD Period:		1/1/2024 - 7/5/2024			


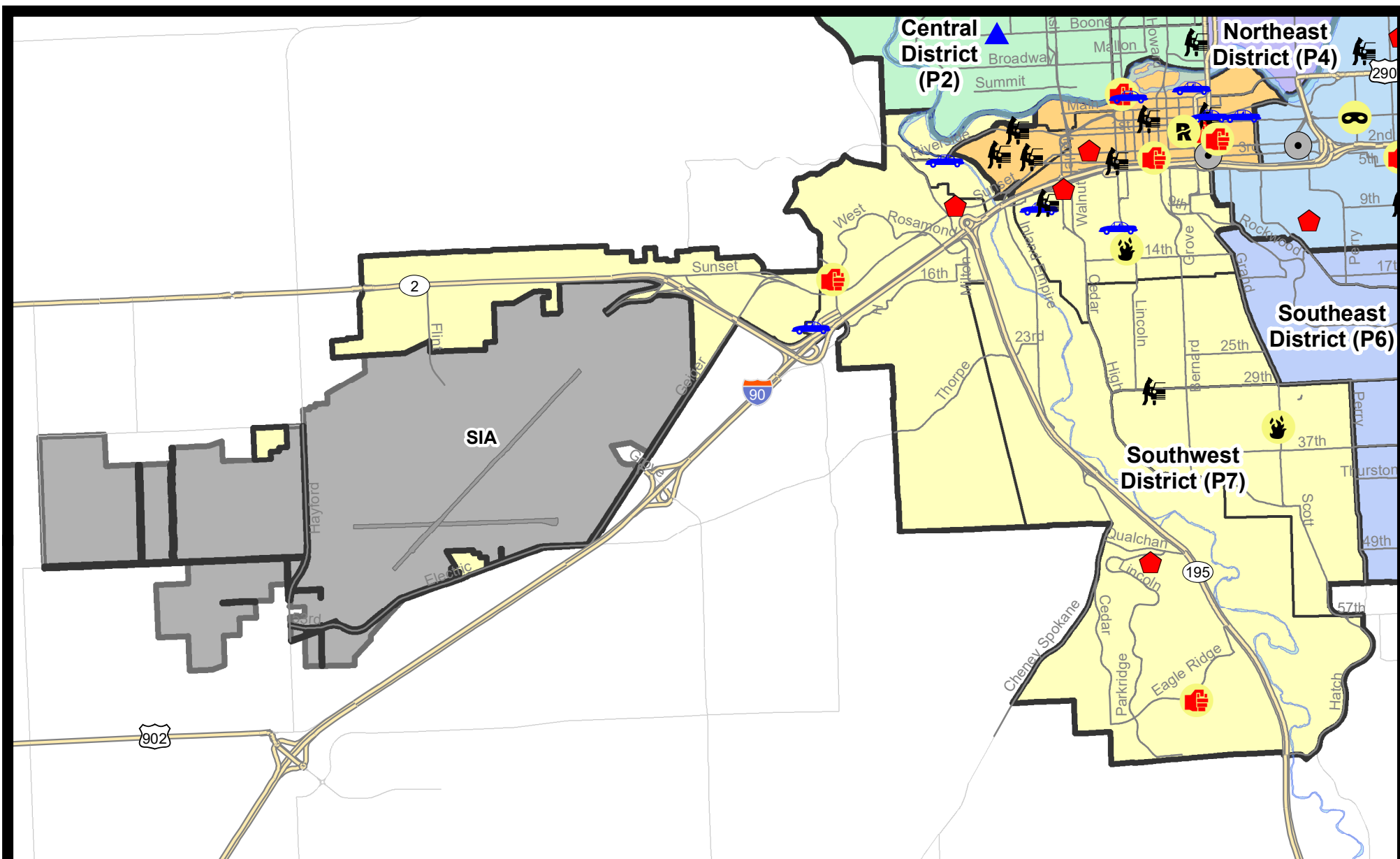
Prepared by SPD Crime Analysis Office - Monday, July 7, 2025

**NOTE:** SPD moved from UCR to the NIBRS reporting standard on 10/4/16 following the transition to a new RMS System. [Numbers on CompStat reports prior to this date should not be used as a comparison to those on this report.](#) Additional info on these reporting standards can be found on the FBI website: <https://ucr.fbi.gov/nibrs-overview>

This chart represents Preliminary counts of selected crime categories from Police Case Reports. Full statistical analysis to determine the confidence level of this data has not been performed. The % change columns on the preliminary counts differ from the percentage change on the NIBRS crime report, sometimes significantly. The CompStat report is designed for operational use and includes only selected NIBRS categories and coding less complex than full NIBRS rules. Official statistics for these and other NIBRS categories can be found on WASPC & FBI websites once available.



Note: On 1/8/23 boundary changes were implemented that incorporated portions of P7 into the Downtown DAVID Sector (SPD8BA SPD8PV); Consequently activity in P7 will appear lower if compared to printed CompStat reports prior to 1/8/23



**City of Spokane**  
**Southwest District (P7)**  
**Selected**  
**Crime Types**  
**2025-06-29 to 2025-07-05**

Prepared By:  
**Crime Analysis Unit**  
**Spokane Police Department**

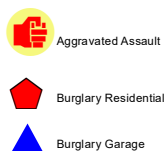
**Legend**

**NIBRS Events**



Robbery Commercial


Robbery Person



Aggravated Assault

Burglary Residential

Burglary Garage



Burglary Commercial

Vehicle Prowling

Vehicle Theft



Arson

For Additional Information on Incidents  
 pertaining to an Area, Trend, or Pattern  
 Contact Information Analysis

Cases Represent LERMS Crime Codes  
 Points may indicate multiple events  
 Note: Veh Prowl is only Larceny category displayed



0 0.2 0.4 0.6 0.8 1 1.2 1.4 1.6 Miles



**THIS IS NOT A LEGAL DOCUMENT:**  
 The information shown on this map is compiled  
 from various sources and is subject to constant  
 revision. Information shown on this map should  
 not be used to determine the location of facilities  
 in relationship to property lines, section lines,  
 streets, etc.



Sunday - Saturday

SE - Southwest District (P7)

6/29/2025 TO 7/5/2025



<b><u>A/C</u></b>	<b><u>Offense Statute</u></b>	<b><u>Address</u></b>	<b><u>Reported Date</u></b>	<b><u>Dist</u></b>
<b><u>SPC7CH</u></b>				
C	ARSON 2D	900 W 13TH AVE	7/3/2025	P7
C	RESIDENTIAL BURGLARY	1500 W 6TH AVE	7/4/2025	P7
C	TAKING MOTOR VEHICLE WITHOUT PERMISSION 2D	1000 W 10TH AVE	7/1/2025	P7
C	THEFT 2D ALL OTHER	500 W 7TH AVE	7/3/2025	P7
C	THEFT 3D FROM BUILDING	400 W 7TH AVE	7/1/2025	P7
C	THEFT 3D FROM MOTOR VEHICLE	1700 W 7TH AVE	6/30/2025	P7
C	THEFT 3D SHOPLIFTING	1000 S MAPLE ST	7/4/2025	P7
C	THEFT OF MOTOR VEHICLE	1800 W 8TH AVE	7/2/2025	P7
<b><u>SPC7CS</u></b>				
C	ARSON 2D	3400 S GRAND BLVD	7/3/2025	P7
C	MAIL THEFT	1000 W 30TH AVE	7/2/2025	P7
C	THEFT 2D FROM MOTOR VEHICLE	600 W 29TH AVE	7/3/2025	P7
<b><u>SPC7LC</u></b>				
C	ASSAULT 4D WEAPON	400 W AUBURN CREST CT	7/1/2025	P7
C	RESIDENTIAL BURGLARY	900 W QUALCHAN LN	7/1/2025	P7
<b><u>SPC7WH</u></b>				
C	ASSAULT 2D	1500 S RUSTLE ST	6/29/2025	P8
C	RESIDENTIAL BURGLARY	2800 W 7TH AVE	7/3/2025	P7
C	THEFT OF MOTOR VEHICLE	2000 S ASSEMBLY RD	7/2/2025	P7
C	THEFT OF MOTOR VEHICLE	W RIVERSIDE AVE / S A ST	7/4/2025	P7
<b><u>SPC7WP</u></b>				
C	THEFT 3D SHOPLIFTING	9600 W US 2 HWY	7/1/2025	

# SPOKANE POLICE DEPARTMENT

## Downtown Precinct

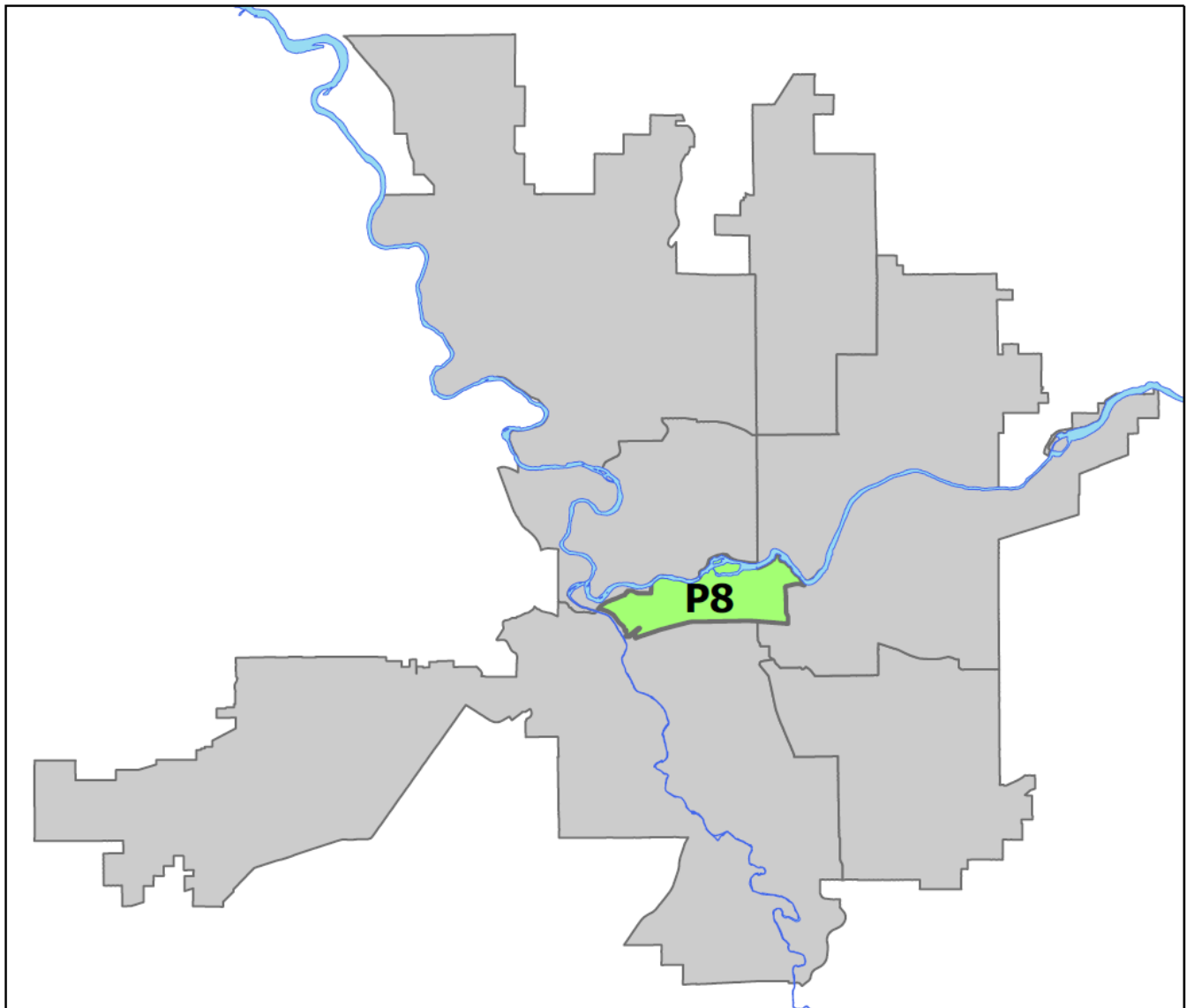
## DAVID Sector



### PSA Commander

Captain Kurtis Reese

Downtown District (P8)



POLICE SUMMARY - Ending: Saturday, July 5, 2025

## ***DOWNTOWN PRECINCT (P8) DAVID SECTOR***



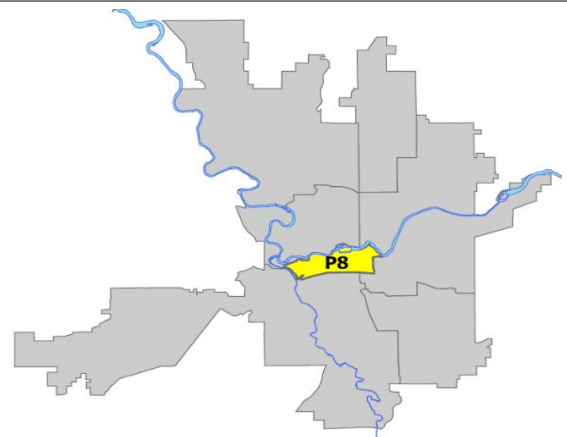
### Preliminary IBR Counts

NIBRS Categories (Part 1 Selected)		7 Day Comparison			28 Day Comparison			YTD Comparison		
		Current	Prior	Percent	Current	Prior	Percent	Current	Prior	Percent
Violent	Criminal Homicide	0	0		0	0		0	0	
	Rape	1	0		2	3	-33.33%	15	18	-16.67%
	Robbery - Commercial	0	0		0	0		2	6	-66.67%
	Robbery - Person	0	5	-100.00%	5	14	-64.29%	43	41	4.88%
	Aggravated Assault - Non DV	2	5	-60.00%	17	14	21.43%	74	67	10.45%
	Aggravated Assault - DV	2	0		5	3	66.67%	19	16	18.75%
Violent Total:		5	10	-50.00%	29	34	-14.71%	153	148	3.38%
Property	Burglary - Residential	1	2	-50.00%	3	2	50.00%	23	19	21.05%
	Burglary Garage	0	1	-100.00%	1	0		1	1	0.00%
	Burglary Commercial	1	1	0.00%	3	5	-40.00%	25	39	-35.90%
	Larceny	24	19	26.32%	89	101	-11.88%	546	585	-6.67%
	Vehicle Theft	4	4	0.00%	12	6	100.00%	50	72	-30.56%
	Arson	0	0		2	0		7	12	-41.67%
Property Total:		30	27	11.11%	110	114	-3.51%	652	728	-10.44%
Preliminary Part 1 Crime Totals:		35	37	-5.41%	139	148	-6.08%	805	876	-8.11%
Current 7 Day Period:		6/29/2025 - 7/5/2025			Prior 7 Day Period:		6/22/2025 - 6/28/2025			
Current 28 Day Period:		6/8/2025 - 7/5/2025			Prior 28 Day Period:		5/11/2025 - 6/7/2025			
Current YTD Day Period:		1/1/2025 - 7/5/2025			Prior YTD Period:		1/1/2024 - 7/5/2024			


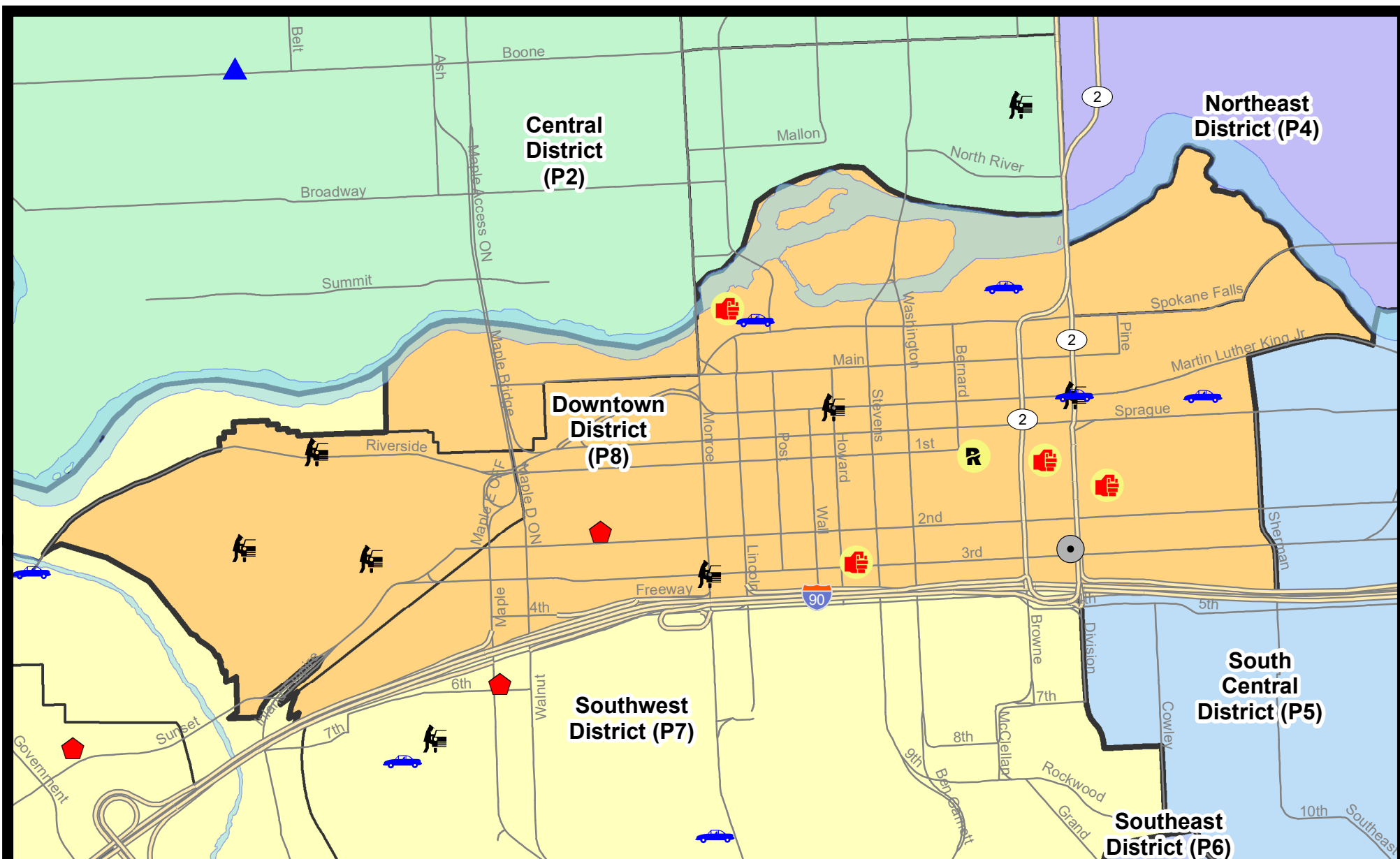
Prepared by SPD Crime Analysis Office - Monday, July 7, 2025

**NOTE:** SPD moved from UCR to the NIBRS reporting standard on 10/4/16 following the transition to a new RMS System. [Numbers on CompStat reports prior to this date should not be used as a comparison to those on this report.](#) Additional info on these reporting standards can be found on the FBI website: <https://ucr.fbi.gov/nibrs-overview>

This chart represents Preliminary counts of selected crime categories from Police Case Reports. Full statistical analysis to determine the confidence level of this data has not been performed. The % change columns on the preliminary counts differ from the percentage change on the NIBRS crime report, sometimes significantly. The CompStat report is designed for operational use and includes only selected NIBRS categories and coding less complex than full NIBRS rules. Official statistics for these and other NIBRS categories can be found on WASPC & FBI websites once available.



**Note:** On 1/8/23 boundary changes incorporated portions of P7 into the Downtown Precinct (SPD8BA and SPD8PV); Consequently activity in P8 will appear higher if compared to printed CompStat reports prior to 1/8/23

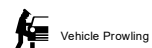
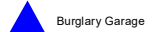
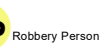


**City of Spokane**  
**Downtown District (P8)**  
**Selected**  
**Crime Types**  
**2025-06-29 to 2025-07-05**

Prepared By:  
**Crime Analysis Unit**  
**Spokane Police Department**

**Legend**

**NIBRS Events**



Cases Represent LERMS Crime Codes  
 Points may indicate multiple events  
 Note: Veh Prowl is only Larceny category displayed



For Additional Information on Incidents  
 pertaining to an Area, Trend, or Pattern  
 Contact Information Analysis

0 0.2 0.4 Miles



**THIS IS NOT A LEGAL DOCUMENT:**  
 The information shown on this map is compiled  
 from various sources and is subject to constant  
 revision. Information shown on this map should  
 not be used to determine the location of facilities  
 in relationship to property lines, section lines,  
 streets, etc.



Sunday - Saturday

SW - Downtown District (P8)

6/29/2025 TO 7/5/2025



<u>A/C</u>	<u>Offense Statute</u>	<u>Address</u>	<u>Reported Date</u>	<u>Dist</u>
<b><u>SPD8BA</u></b>				
C	THEFT 2D FROM MOTOR VEHICLE	1900 W 2ND AVE	6/29/2025	P8
C	THEFT 3D FROM MOTOR VEHICLE	2000 W RIVERSIDE AVE	6/30/2025	P8
A	THEFT 3D FROM MOTOR VEHICLE	2000 W RIVERSIDE AVE	7/3/2025	P8
C	THEFT 3D FROM MOTOR VEHICLE	2200 W 2ND AVE	6/30/2025	
<b><u>SPD8EC</u></b>				
C	ASSAULT 2D	100 S PINE ST	7/4/2025	P8
C	THEFT 2D FROM BUILDING	200 E 3RD AVE	7/2/2025	P8
C	THEFT 3D FROM BUILDING	E 2ND AVE / S PINE ST	6/30/2025	P8
C	THEFT OF MOTOR VEHICLE	0 N GRANT ST	7/2/2025	P8
<b><u>SPD8PV</u></b>				
C	THEFT 3D ALL OTHER	0 N CEDAR ST	7/4/2025	
<b><u>SPD8RS</u></b>				
C	ASSAULT 2D	300 N POST ST	7/2/2025	P8
C	ASSAULT 2D	500 W 3RD AVE	7/2/2025	P8
C	ASSAULT OF A CHILD 2D	100 S STATE ST	7/1/2025	P8
C	BURGLARY 1D FROM RESIDENCE	100 S ADAMS ST	6/29/2025	P8
C	BURGLARY 2D COMMERCIAL	0 W 3RD AVE	7/2/2025	P8
C	MAIL THEFT	100 S ADAMS ST	6/30/2025	P8
C	MAIL THEFT	900 W RIVERSIDE AVE	7/2/2025	P8
C	RAPE 3D		7/4/2025	P8
C	THEFT 1D FROM MOTOR VEHICLE	N DIVISION ST / W RIVERSIDE AVE	6/29/2025	
C	THEFT 2D ALL OTHER	N WALL ST / W RIVERSIDE AVE	6/29/2025	P8
C	THEFT 2D ALL OTHER	200 S WASHINGTON ST	7/1/2025	P8
C	THEFT 2D ALL OTHER	100 W 3RD AVE	7/3/2025	P8
C	THEFT 2D ALL OTHER	500 N HOWARD ST	7/5/2025	P8
C	THEFT 2D ALL OTHER	500 N HOWARD ST	7/5/2025	P8
C	THEFT 2D ALL OTHER	800 W MAIN AVE	7/4/2025	
C	THEFT 3D ALL OTHER	900 W MAIN AVE	7/3/2025	P8
C	THEFT 3D ALL OTHER	700 W SPOKANE FALLS BLVD	7/5/2025	P8
C	THEFT 3D ALL OTHER	800 W MAIN AVE	7/5/2025	P8
C	THEFT 3D FROM BUILDING	0 W PACIFIC AVE	6/30/2025	P8
A	THEFT 3D FROM MOTOR VEHICLE	S MONROE ST / W 3RD AVE	7/3/2025	P8
C	THEFT 3D SHOPLIFTING	700 W MAIN AVE	7/5/2025	
C	THEFT 3D VEHICLE PARTS AND ACCESSORIES	W RIVERSIDE AVE / N HOWARD ST	6/30/2025	P8
C	THEFT OF A FIREARM FROM MOTOR VEHICLE	W RIVERSIDE AVE / N HOWARD ST	6/30/2025	P8
C	THEFT OF MOTOR VEHICLE	300 N SPOKANE FALLS CT	7/3/2025	P8
C	THEFT OF MOTOR VEHICLE	800 W SPOKANE FALLS BLVD	7/4/2025	P8

For protection of victim privacy, the entire address on sexual assault crimes has been redacted.



<b><u>A/C</u></b>	<b><u>Offense Statute</u></b>	<b><u>Address</u></b>	<b><u>Reported Date</u></b>	<b><u>Dist</u></b>
C	THEFT OF MOTOR VEHICLE	N DIVISION ST / E MARTIN LUTHER KING J	7/5/2025	P8

POLICE SUMMARY - Ending: Saturday, July 5, 2025



## Other Jurisdiction or Unk District

### Preliminary IBR Counts

NIBRS Categories (Part 1 Selected)		7 Day Comparison			28 Day Comparison			YTD Comparison		
		Current	Prior	Percent	Current	Prior	Percent	Current	Prior	Percent
<b>Violent</b>	Criminal Homicide	0	0		0	0		0	0	
	Rape	0	0		0	0		1	0	
	Robbery - Commercial	0	0		0	0		0	0	
	Robbery - Person	0	0		0	0		0	1	-100.00%
	Aggravated Assault - Non DV	0	0		0	0		4	1	300.00%
	Aggravated Assault - DV	0	0		0	2	-100.00%	3	0	
<b>Violent Total:</b>		0	0		0	2	-100.00%	8	2	300.00%
<b>Property</b>	Burglary - Residential	0	0		0	0		0	0	
	Burglary Garage	0	0		0	0		0	0	
	Burglary Commercial	0	0		0	1	-100.00%	1	0	
	Larceny	1	1	0.00%	3	1	200.00%	11	8	37.50%
	Vehicle Theft	0	0		0	0		1	4	-75.00%
	Arson	0	0		0	0		0	0	
<b>Property Total:</b>		1	1	0.00%	3	2	50.00%	13	12	8.33%
<b>Preliminary Part 1 Crime Totals:</b>		1	1	0.00%	3	4	-25.00%	21	14	50.00%
<b>Current 7 Day Period:</b>		6/29/2025 - 7/5/2025			<b>Prior 7 Day Period:</b>		6/22/2025 - 6/28/2025			
<b>Current 28 Day Period:</b>		6/8/2025 - 7/5/2025			<b>Prior 28 Day Period:</b>		5/11/2025 - 6/7/2025			
<b>Current YTD Day Period:</b>		1/1/2025 - 7/5/2025			<b>Prior YTD Period:</b>		1/1/2024 - 7/5/2024			

Prepared by SPD Crime Analysis Office - Monday, July 7, 2025

**NOTE:** SPD moved from UCR to the NIBRS reporting standard on 10/4/16 following the transition to a new RMS System. [Numbers on CompStat reports prior to this date should not be used as a comparison to those on this report.](#) Additional info on these reporting standards can be found on the FBI website: <https://ucr.fbi.gov/nibrs-overview>

This chart represents Preliminary counts of selected crime categories from Police Case Reports. Full statistical analysis to determine the confidence level of this data has not been performed. The % change columns on the preliminary counts differ from the percentage change on the NIBRS crime report, sometimes significantly. The CompStat report is designed for operational use and includes only selected NIBRS categories and coding less complex than full NIBRS rules. Official statistics for these and other NIBRS categories can be found on WASPC & FBI websites once available.

Sunday - Saturday

6/29/2025 TO 7/5/2025

Other Jurisdiction/Unk District



<u>A/C</u>	<u>Offense Statute</u>	<u>Address</u>	<u>Reported Date</u>	<u>Dist</u>
C	THEFT 1D FROM MOTOR VEHICLE		6/30/2025	