

SPOKANE POLICE DEPARTMENT

PRELIMINARY CITYWIDE **IBR** CRIME REPORT



Preliminary IBR Counts

CHIEF OF POLICE

Kevin Hall

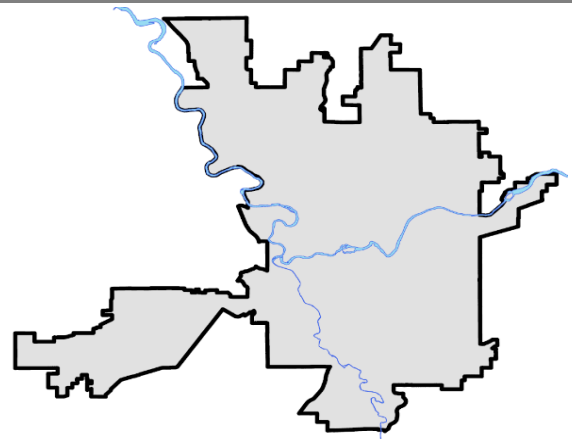
Period Ending: Saturday, June 28, 2025

NIBRS Categories (Part 1 Selected)		7 Day Comparison			28 Day Comparison			YTD Comparison		
		Current	Prior	Percent	Current	Prior	Percent	Current	Prior	Percent
Violent	Criminal Homicide	0	0		0	2	-100.00%	4	9	-55.56%
	Rape	8	3	166.67%	23	15	53.33%	105	110	-4.55%
	Robbery - Commercial	1	1	0.00%	5	4	25.00%	34	51	-33.33%
	Robbery - Person	7	1	600.00%	18	16	12.50%	94	114	-17.54%
	Aggravated Assault - Non DV	11	10	10.00%	45	51	-11.76%	256	260	-1.54%
	Aggravated Assault - DV	8	9	-11.11%	33	27	22.22%	171	179	-4.47%
Violent Total:		35	24	45.83%	124	115	7.83%	664	723	-8.16%
Property	Burglary - Residential	9	12	-25.00%	39	42	-7.14%	250	299	-16.39%
	Burglary Garage	7	4	75.00%	20	22	-9.09%	120	173	-30.64%
	Burglary Commercial	11	4	175.00%	32	34	-5.88%	217	237	-8.44%
	Larceny	159	154	3.25%	639	647	-1.24%	3873	4017	-3.58%
	Vehicle Theft	10	13	-23.08%	52	58	-10.34%	346	628	-44.90%
	Arson	0	1	-100.00%	8	4	100.00%	30	56	-46.43%
Property Total:		196	188	4.26%	790	807	-2.11%	4836	5410	-10.61%
Preliminary Part 1 Crime Totals:		231	212	8.96%	914	922	-0.87%	5500	6133	-10.32%
Current 7 Day Period:		6/22/2025 - 6/28/2025			Prior 7 Day Period:		6/15/2025 - 6/21/2025			
Current 28 Day Period:		6/1/2025 - 6/28/2025			Prior 28 Day Period:		5/4/2025 - 5/31/2025			
Current YTD Day Period:		1/1/2025 - 6/28/2025			Prior YTD Period:		1/1/2024 - 6/28/2024			

Prepared by SPD Crime Analysis Office - Monday, June 30, 2025

NOTE: SPD moved from UCR to the NIBRS reporting standard on 10/4/16 following the transition to a new RMS System. [Numbers on CompStat reports prior to this date should not be used as a comparison to those on this report.](#) Additional info on these reporting standards can be found on the FBI website: <https://ucr.fbi.gov/nibrs-overview>

This chart represents Preliminary counts of selected crime categories from Police Case Reports. Full statistical analysis to determine the confidence level of this data has not been performed. The % change columns on the preliminary counts differ from the percentage change on the NIBRS crime report, sometimes significantly. The CompStat report is designed for operational use and includes only selected NIBRS categories and coding less complex than full NIBRS rules. Official statistics for these and other NIBRS categories can be found on WASPC & FBI websites once available.



SPOKANE POLICE DEPARTMENT

Northwest Precinct

ADAM Sector

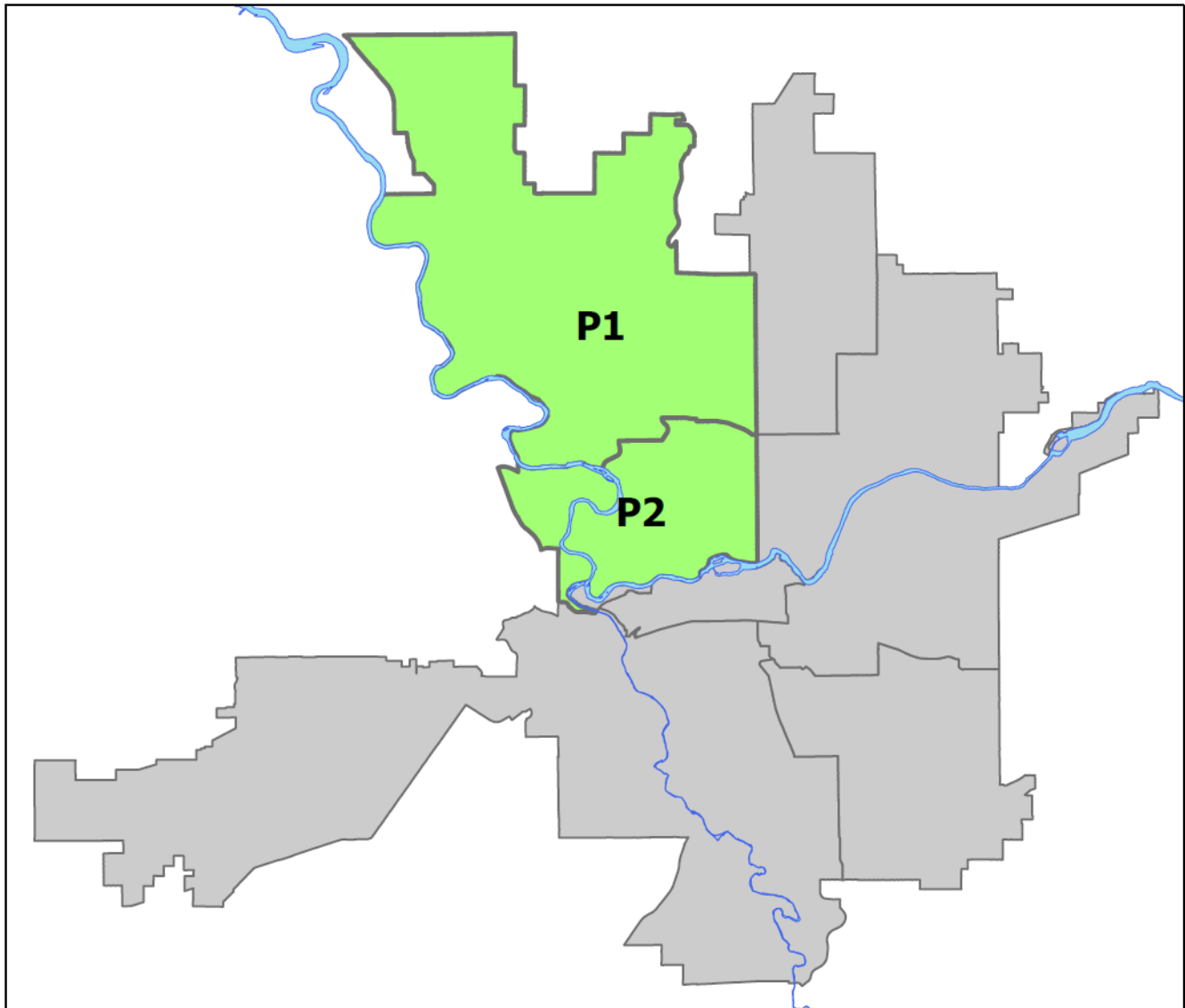


PSA Commander

Captain Tom Hendren

Northwest District (P1)

Central District (P2)



POLICE SUMMARY - Ending: Saturday, June 28, 2025

NORTHWEST PRECINCT (P1, P2) ADAM SECTOR



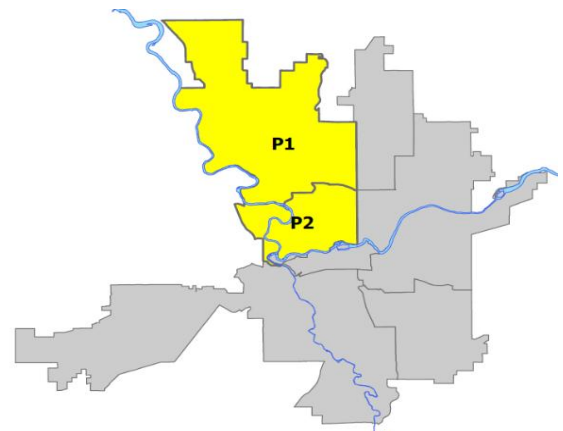
Preliminary IBR Counts

NIBRS Categories (Part 1 Selected)		7 Day Comparison			28 Day Comparison			YTD Comparison		
		Current	Prior	Percent	Current	Prior	Percent	Current	Prior	Percent
Violent	Criminal Homicide	0	0		0	0		0	3	-100.00%
	Rape	3	1	200.00%	8	3	166.67%	27	35	-22.86%
	Robbery - Commercial	1	0		1	1	0.00%	11	9	22.22%
	Robbery - Person	1	0		2	1	100.00%	13	18	-27.78%
	Aggravated Assault - Non DV	0	2	-100.00%	6	15	-60.00%	52	52	0.00%
	Aggravated Assault - DV	4	1	300.00%	8	3	166.67%	38	55	-30.91%
Violent Total:		9	4	125.00%	25	23	8.70%	141	172	-18.02%
Property	Burglary - Residential	2	2	0.00%	10	10	0.00%	76	98	-22.45%
	Burglary Garage	0	2	-100.00%	3	11	-72.73%	41	56	-26.79%
	Burglary Commercial	2	3	-33.33%	10	6	66.67%	50	57	-12.28%
	Larceny	44	32	37.50%	147	146	0.68%	912	1109	-17.76%
	Vehicle Theft	3	4	-25.00%	12	14	-14.29%	93	178	-47.75%
	Arson	0	1	-100.00%	2	1	100.00%	6	16	-62.50%
Property Total:		51	44	15.91%	184	188	-2.13%	1178	1514	-22.19%
Preliminary Part 1 Crime Totals:		60	48	25.00%	209	211	-0.95%	1319	1686	-21.77%
Current 7 Day Period:		6/22/2025 - 6/28/2025			Prior 7 Day Period:		6/15/2025 - 6/21/2025			
Current 28 Day Period:		6/1/2025 - 6/28/2025			Prior 28 Day Period:		5/4/2025 - 5/31/2025			
Current YTD Day Period:		1/1/2025 - 6/28/2025			Prior YTD Period:		1/1/2024 - 6/28/2024			

Prepared by SPD Crime Analysis Office - Monday, June 30, 2025

NOTE: SPD moved from UCR to the NIBRS reporting standard on 10/4/16 following the transition to a new RMS System. [Numbers on CompStat reports prior to this date should not be used as a comparison to those on this report.](#) Additional info on these reporting standards can be found on the FBI website: <https://ucr.fbi.gov/nibrs-overview>

This chart represents Preliminary counts of selected crime categories from Police Case Reports. Full statistical analysis to determine the confidence level of this data has not been performed. The % change columns on the preliminary counts differ from the percentage change on the NIBRS crime report, sometimes significantly. The CompStat report is designed for operational use and includes only selected NIBRS categories and coding less complex than full NIBRS rules. Official statistics for these and other NIBRS categories can be found on WASPC & FBI websites once available.



Note: On 1/8/23 boundary changes were implemented dividing the North Precinct into two (NW and NE). The Northwest Precinct ADAM Sector consists of P1 and P2; Consequently this page did not exist on printed CompStat reports prior to 1/8/23

POLICE SUMMARY - Ending: Saturday, June 28, 2025



NW - Northwest District (P1)

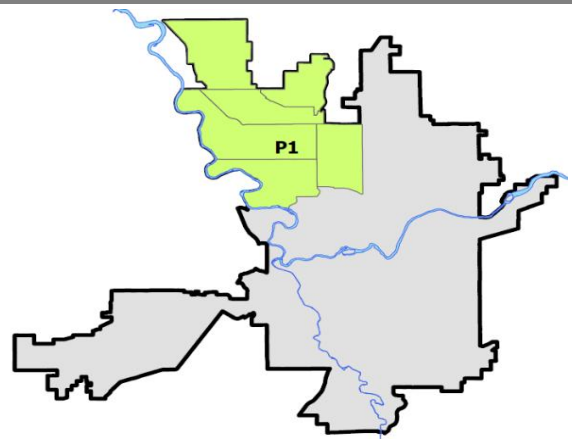
Preliminary IBR Counts

NIBRS Categories (Part 1 Selected)		7 Day Comparison			28 Day Comparison			YTD Comparison		
		Current	Prior	Percent	Current	Prior	Percent	Current	Prior	Percent
Violent	Criminal Homicide	0	0		0	0		0	3	-100.00%
	Rape	2	1	100.00%	5	1	400.00%	9	24	-62.50%
	Robbery - Commercial	0	0		0	0		2	4	-50.00%
	Robbery - Person	0	0		0	0		3	5	-40.00%
	Aggravated Assault - Non DV	0	1	-100.00%	4	10	-60.00%	26	23	13.04%
	Aggravated Assault - DV	4	1	300.00%	7	3	133.33%	22	28	-21.43%
Violent Total:		6	3	100.00%	16	14	14.29%	62	87	-28.74%
Property	Burglary - Residential	1	2	-50.00%	6	5	20.00%	42	45	-6.67%
	Burglary Garage	0	0		1	5	-80.00%	24	36	-33.33%
	Burglary Commercial	1	0		2	3	-33.33%	17	25	-32.00%
	Larceny	16	13	23.08%	59	70	-15.71%	393	520	-24.42%
	Vehicle Theft	1	1	0.00%	4	5	-20.00%	44	71	-38.03%
	Arson	0	1	-100.00%	2	0		3	2	50.00%
Property Total:		19	17	11.76%	74	88	-15.91%	523	699	-25.18%
Preliminary Part 1 Crime Totals:		25	20	25.00%	90	102	-11.76%	585	786	-25.57%
Current 7 Day Period:		6/22/2025 - 6/28/2025			Prior 7 Day Period:		6/15/2025 - 6/21/2025			
Current 28 Day Period:		6/1/2025 - 6/28/2025			Prior 28 Day Period:		5/4/2025 - 5/31/2025			
Current YTD Day Period:		1/1/2025 - 6/28/2025			Prior YTD Period:		1/1/2024 - 6/28/2024			

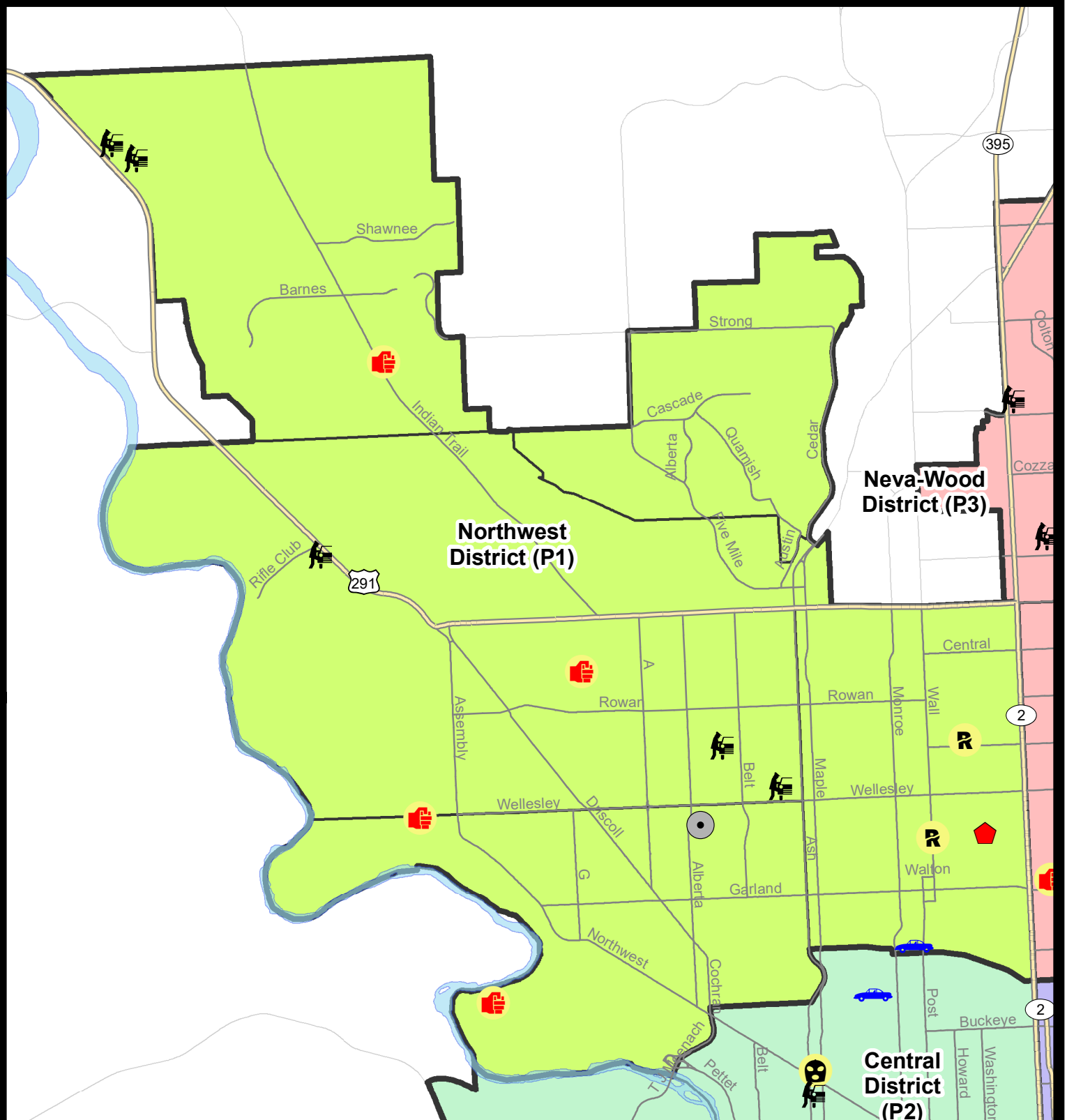
Prepared by SPD Crime Analysis Office - Monday, June 30, 2025

NOTE: SPD moved from UCR to the NIBRS reporting standard on 10/4/16 following the transition to a new RMS System. [Numbers on CompStat reports prior to this date should not be used as a comparison to those on this report.](#) Additional info on these reporting standards can be found on the FBI website: <https://ucr.fbi.gov/nibrs-overview>

This chart represents Preliminary counts of selected crime categories from Police Case Reports. Full statistical analysis to determine the confidence level of this data has not been performed. The % change columns on the preliminary counts differ from the percentage change on the NIBRS crime report, sometimes significantly. The CompStat report is designed for operational use and includes only selected NIBRS categories and coding less complex than full NIBRS rules. Official statistics for these and other NIBRS categories can be found on WASPC & FBI websites once available.



Note: On 1/8/23 a boundary change to P1 added a portion of the prior area to P2 (SPA2EG); Consequently activity in P1 will appear a bit lower if compared to printed CompStat reports prior to 1/8/23



City of Spokane
Northwest District (P1)
Selected Crime Codes
2025-06-22 to 2025-06-28
 Prepared By:
 Crime Analysis Unit
 Spokane Police Department

Legend

NIBRS Events



Criminal Homicide



Rape



Robbery Commercial



Robbery Person



Aggravated Assault



Burglary Residential



Burglary Garage



Burglary Commercial



Vehicle Prowling



Vehicle Theft



Arson



Cases Represent LERMS Crime Codes
 Points may indicate multiple events
 Note: Veh Prowl is only Larceny displayed

For Additional Information on
 Incidents pertaining to an
 Area, Trend, or Pattern
 Contact Information Analysis

0 0.25 0.5 1 Miles



THIS IS NOT A LEGAL DOCUMENT:
 The information shown on this map is compiled
 from various sources and is subject to constant
 revision. Information shown on this map should
 not be used to determine the location of facilities
 in relationship to property lines, section lines,
 streets, etc.

Sunday - Saturday

NW - Northwest District (P1)

6/22/2025 TO 6/28/2025



<u>A/C</u>	<u>Offense Statute</u>	<u>Address</u>	<u>Reported Date</u>	<u>Dist</u>
<u>SPA1AD</u>				
C	ASSAULT 2D	4700 W WELLESLEY AVE	6/26/2025	P1
C	ASSAULT 4D WEAPON	N DOWNRIVER DR / N AUBREY L WHITE PK	6/24/2025	P1
C	BURGLARY 2D COMMERCIAL	2500 W WELLESLEY AVE	6/23/2025	P1
C	MAIL THEFT	2500 W COURTLAND AVE	6/24/2025	P1
C	THEFT 2D ALL OTHER	2300 W DALTON AVE	6/28/2025	
C	THEFT 3D FROM BUILDING	3100 N HEMLOCK ST	6/23/2025	P1
<u>SPA1IT</u>				
C	ASSAULT 2D	8500 N FARMDALE ST	6/22/2025	P1
C	THEFT 2D ALL OTHER	9000 N INDIAN TRAIL RD	6/22/2025	P1
C	THEFT 3D ALL OTHER	10500 N JACQUELINE LN	6/22/2025	P1
A	THEFT 3D FROM MOTOR VEHICLE	10500 N JACQUELINE LN	6/22/2025	P1
C	THEFT 3D FROM MOTOR VEHICLE	6900 W JIMMY CT	6/23/2025	
<u>SPA1NH</u>				
C	RAPE 2D		6/23/2025	P1
C	RAPE OF A CHILD 1D		6/26/2025	P1
C	RESIDENTIAL BURGLARY	300 W LONGFELLOW AVE	6/26/2025	P1
C	THEFT 2D ALL OTHER	5000 N JEFFERSON ST	6/24/2025	P1
C	THEFT 3D ALL OTHER	5600 N MONROE ST	6/22/2025	P1
C	THEFT 3D ALL OTHER	4300 N WHITEHOUSE ST	6/25/2025	P1
C	THEFT 3D SHOPLIFTING	1600 W ROWAN AVE	6/26/2025	P1
C	THEFT 3D SHOPLIFTING	3400 N DIVISION ST	6/28/2025	P1
C	THEFT 3D SHOPLIFTING	4600 N DIVISION ST	6/28/2025	
C	THEFT OF MOTOR VEHICLE	800 W CORA AVE	6/28/2025	P1
<u>SPA1NW</u>				
C	ASSAULT 2D	5800 N G ST	6/28/2025	P1
C	THEFT 2D FROM MOTOR VEHICLE	2300 W CROWN AVE	6/27/2025	P1
C	THEFT 2D FROM MOTOR VEHICLE	6900 N OLD FORT DR	6/27/2025	P1
C	THEFT 3D FROM MOTOR VEHICLE	4800 N ELM ST	6/23/2025	P1

POLICE SUMMARY - Ending: Saturday, June 28, 2025



NW - North Central District (P2)

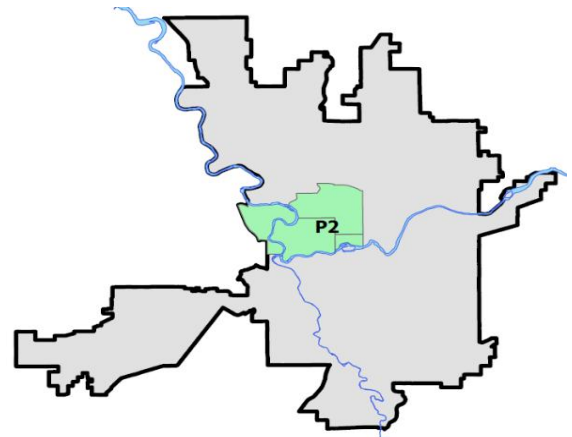
Preliminary IBR Counts

NIBRS Categories (Part 1 Selected)		7 Day Comparison			28 Day Comparison			YTD Comparison		
		Current	Prior	Percent	Current	Prior	Percent	Current	Prior	Percent
Violent	Criminal Homicide	0	0		0	0		0	0	
	Rape	1	0		3	2	50.00%	18	11	63.64%
	Robbery - Commercial	1	0		1	1	0.00%	9	5	80.00%
	Robbery - Person	1	0		2	1	100.00%	10	13	-23.08%
	Aggravated Assault - Non DV	0	1	-100.00%	2	5	-60.00%	26	29	-10.34%
	Aggravated Assault - DV	0	0		1	0		16	27	-40.74%
Violent Total:		3	1	200.00%	9	9	0.00%	79	85	-7.06%
Property	Burglary - Residential	1	0		4	5	-20.00%	34	53	-35.85%
	Burglary Garage	0	2	-100.00%	2	6	-66.67%	17	20	-15.00%
	Burglary Commercial	1	3	-66.67%	8	3	166.67%	33	32	3.13%
	Larceny	28	19	47.37%	88	76	15.79%	519	589	-11.88%
	Vehicle Theft	2	3	-33.33%	8	9	-11.11%	49	107	-54.21%
	Arson	0	0		0	1	-100.00%	3	14	-78.57%
Property Total:		32	27	18.52%	110	100	10.00%	655	815	-19.63%
Preliminary Part 1 Crime Totals:		35	28	25.00%	119	109	9.17%	734	900	-18.44%
Current 7 Day Period:		6/22/2025 - 6/28/2025			Prior 7 Day Period:		6/15/2025 - 6/21/2025			
Current 28 Day Period:		6/1/2025 - 6/28/2025			Prior 28 Day Period:		5/4/2025 - 5/31/2025			
Current YTD Day Period:		1/1/2025 - 6/28/2025			Prior YTD Period:		1/1/2024 - 6/28/2024			

Prepared by SPD Crime Analysis Office - Monday, June 30, 2025

NOTE: SPD moved from UCR to the NIBRS reporting standard on 10/4/16 following the transition to a new RMS System. [Numbers on CompStat reports prior to this date should not be used as a comparison to those on this report.](#) Additional info on these reporting standards can be found on the FBI website: <https://ucr.fbi.gov/nibrs-overview>

This chart represents Preliminary counts of selected crime categories from Police Case Reports. Full statistical analysis to determine the confidence level of this data has not been performed. The % change columns on the preliminary counts differ from the percentage change on the NIBRS crime report, sometimes significantly. The CompStat report is designed for operational use and includes only selected NIBRS categories and coding less complex than full NIBRS rules. Official statistics for these and other NIBRS categories can be found on WASPC & FBI websites once available.



Note: On 1/8/23 a boundary change to P2 added a portion of the P1 area into P2 (SPA2EG); Consequently activity in P2 will appear a bit higher if compared to printed CompStat reports prior to 1/8/23

Sunday - Saturday

NW - Central District (P2)

6/22/2025 TO 6/28/2025



<u>A/C</u>	<u>Offense Statute</u>	<u>Address</u>	<u>Reported Date</u>	<u>Dist</u>
<u>SPA2EG</u>				
C	MAIL THEFT	500 W SINTO AVE	6/27/2025	P2
C	ROBBERY 1D COMMERCIAL	1600 W NORTHWEST BLVD	6/25/2025	P1
C	THEFT 2D ALL OTHER	200 W WAVERLY PL	6/27/2025	P2
C	THEFT 2D FROM MOTOR VEHICLE	2200 N ASH ST	6/22/2025	P2
C	THEFT 3D ALL OTHER	2300 N ATLANTIC ST	6/26/2025	P2
C	THEFT 3D ALL OTHER	1400 W MONTGOMERY AVE	6/23/2025	
C	THEFT 3D FROM BUILDING	1800 N WALL ST	6/26/2025	P2
C	THEFT 3D SHOPLIFTING	2100 W NORTHWEST BLVD	6/24/2025	P1
C	THEFT 3D SHOPLIFTING	1600 W NORTHWEST BLVD	6/25/2025	P2
C	THEFT 3D SHOPLIFTING	1700 W NORTHWEST BLVD	6/28/2025	P1
C	THEFT 3D SHOPLIFTING	1700 W NORTHWEST BLVD	6/28/2025	P1
C	THEFT 3D VEHICLE PARTS AND ACCESSORIES	2500 N DIVISION ST	6/24/2025	P2
C	THEFT OF MOTOR VEHICLE	1100 W FREDERICK AVE	6/27/2025	P1
<u>SPA2RS</u>				
C	RAPE 1D		6/25/2025	P4
C	THEFT OF MOTOR VEHICLE	900 N MONROE ST	6/25/2025	P1
<u>SPA2WC</u>				
C	MAIL THEFT	400 N COCHRAN PL	6/24/2025	P1
C	MAIL THEFT	2300 W SUMMIT PKWY	6/25/2025	P2
A	RESIDENTIAL BURGLARY	2200 W MISSION AVE	6/27/2025	P1
C	ROBBERY 1D PERSON	1300 N MAPLE ST	6/24/2025	P1
C	THEFT 2D ALL OTHER	1500 W DEAN AVE	6/23/2025	P1
C	THEFT 2D ALL OTHER	1100 W MALLON AVE	6/27/2025	P2
C	THEFT 2D ALL OTHER	N CANNON ST / W MAXWELL AVE	6/28/2025	P2
C	THEFT 2D FROM BUILDING	1100 W BROADWAY AVE	6/25/2025	P2
C	THEFT 2D FROM MOTOR VEHICLE	2200 W BRIDGE AVE	6/25/2025	P2
C	THEFT 2D FROM MOTOR VEHICLE	1100 W BROADWAY AVE	6/27/2025	P2
C	THEFT 3D ALL OTHER	1500 W HIGHLINE LN	6/27/2025	P2
C	THEFT 3D ALL OTHER	N PETTET DR / N WEST POINT RD	6/28/2025	P2
C	THEFT 3D FROM BUILDING	900 N MONROE ST	6/25/2025	P2
C	THEFT 3D FROM MOTOR VEHICLE	1600 N MADISON ST	6/27/2025	P2
C	THEFT 3D SHOPLIFTING	1000 W SUMMIT PKWY	6/25/2025	P1
C	THEFT 3D SHOPLIFTING	1000 W SUMMIT PKWY	6/25/2025	P2
C	THEFT 3D VEHICLE PARTS AND ACCESSORIES	1800 W NORA AVE	6/28/2025	P2
C	THEFT OF A FIREARM FROM MOTOR VEHICLE	1100 W MALLON AVE	6/26/2025	P2
<u>SPA2WH</u>				
C	BURGLARY 2D COMMERCIAL	1900 N HOLY NAMES CT	6/23/2025	P1

For protection of victim privacy, the entire address on sexual assault crimes has been redacted.

<u>A/C</u>	<u>Offense Statute</u>	<u>Address</u>	<u>Reported Date</u>	<u>Dist</u>
C	THEFT 3D FROM BUILDING	1900 N HOLY NAMES CT	6/28/2025	P2

SPOKANE POLICE DEPARTMENT

Northeast Precinct

BAKER Sector

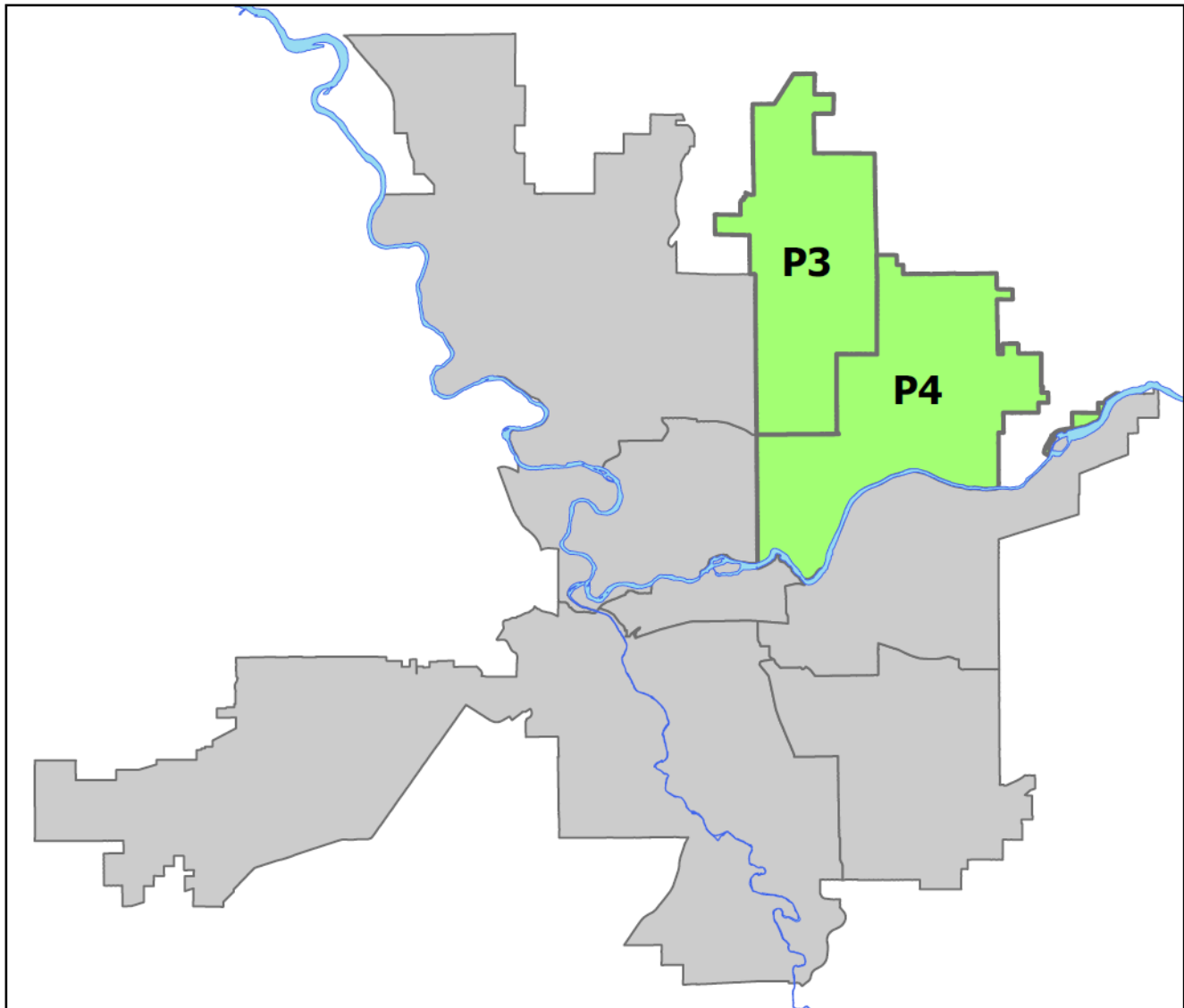


PSA Commander

Captain Shawn Kendall

NevaWood District (P3)

Northeast District (P4)



POLICE SUMMARY - Ending: Saturday, June 28, 2025

NORTHEAST PRECINCT (P3, P4) BAKER SECTOR



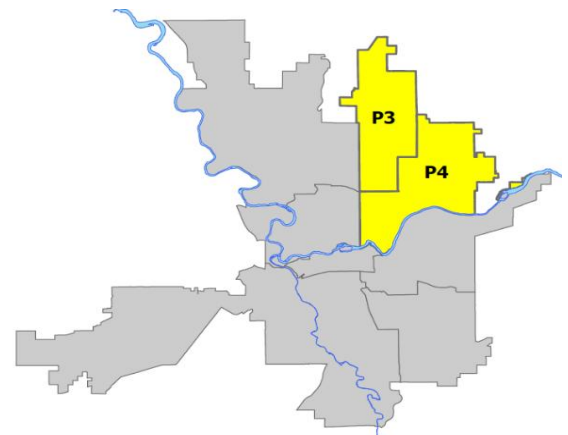
Preliminary IBR Counts

NIBRS Categories (Part 1 Selected)		7 Day Comparison			28 Day Comparison			YTD Comparison		
		Current	Prior	Percent	Current	Prior	Percent	Current	Prior	Percent
Violent	Criminal Homicide	0	0		0	0		2	3	-33.33%
	Rape	1	0		4	5	-20.00%	28	24	16.67%
	Robbery - Commercial	0	1	-100.00%	4	2	100.00%	18	23	-21.74%
	Robbery - Person	1	1	0.00%	5	4	25.00%	21	35	-40.00%
	Aggravated Assault - Non DV	4	4	0.00%	14	14	0.00%	76	83	-8.43%
	Aggravated Assault - DV	3	4	-25.00%	10	10	0.00%	58	54	7.41%
Violent Total:		9	10	-10.00%	37	35	5.71%	203	222	-8.56%
Property	Burglary - Residential	3	6	-50.00%	15	16	-6.25%	71	94	-24.47%
	Burglary Garage	3	0		5	3	66.67%	28	57	-50.88%
	Burglary Commercial	5	1	400.00%	12	12	0.00%	88	93	-5.38%
	Larceny	62	70	-11.43%	260	244	6.56%	1538	1472	4.48%
	Vehicle Theft	2	4	-50.00%	18	23	-21.74%	118	232	-49.14%
	Arson	0	0		3	2	50.00%	10	15	-33.33%
Property Total:		75	81	-7.41%	313	300	4.33%	1853	1963	-5.60%
Preliminary Part 1 Crime Totals:		84	91	-7.69%	350	335	4.48%	2056	2185	-5.90%
Current 7 Day Period:		6/22/2025 - 6/28/2025			Prior 7 Day Period:		6/15/2025 - 6/21/2025			
Current 28 Day Period:		6/1/2025 - 6/28/2025			Prior 28 Day Period:		5/4/2025 - 5/31/2025			
Current YTD Day Period:		1/1/2025 - 6/28/2025			Prior YTD Period:		1/1/2024 - 6/28/2024			

Prepared by SPD Crime Analysis Office - Monday, June 30, 2025

NOTE: SPD moved from UCR to the NIBRS reporting standard on 10/4/16 following the transition to a new RMS System. [Numbers on CompStat reports prior to this date should not be used as a comparison to those on this report.](#) Additional info on these reporting standards can be found on the FBI website: <https://ucr.fbi.gov/nibrs-overview>

This chart represents Preliminary counts of selected crime categories from Police Case Reports. Full statistical analysis to determine the confidence level of this data has not been performed. The % change columns on the preliminary counts differ from the percentage change on the NIBRS crime report, sometimes significantly. The CompStat report is designed for operational use and includes only selected NIBRS categories and coding less complex than full NIBRS rules. Official statistics for these and other NIBRS categories can be found on WASPC & FBI websites once available.



Note: On 1/8/23 boundary changes were implemented dividing the North Precinct into two (NW and NE). The Northeast Precinct BAKER Sector consists of P3 and P4; Consequently this page did not exist on printed reports prior to 1/8/23

POLICE SUMMARY - Ending: Saturday, June 28, 2025



NE - Neva-Wood District (P3)

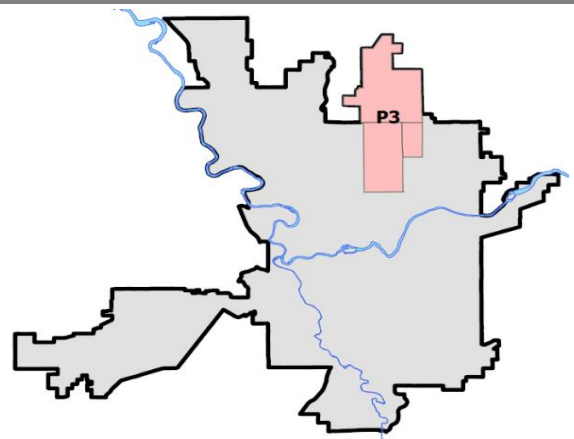
Preliminary IBR Counts

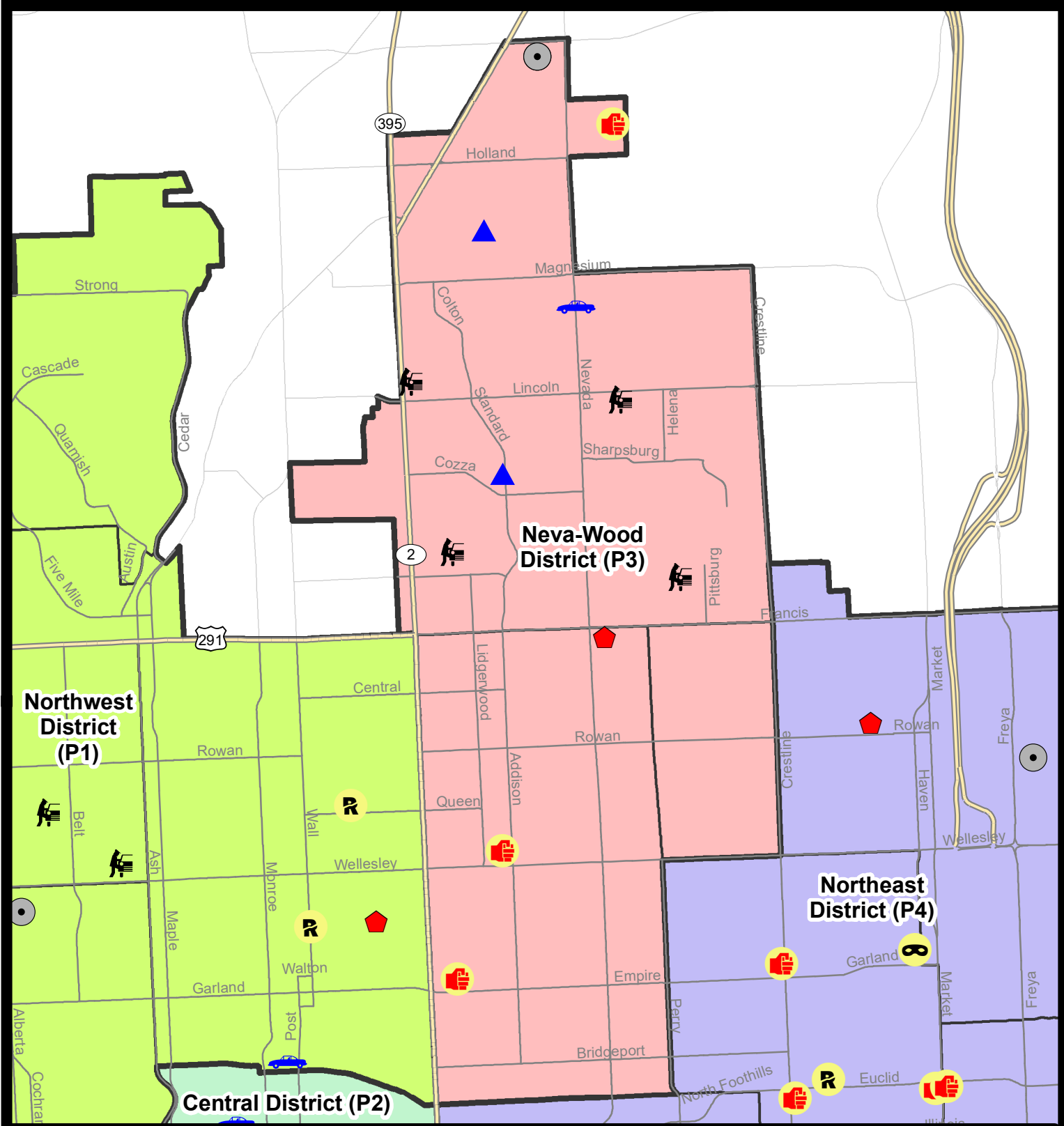
NIBRS Categories (Part 1 Selected)		7 Day Comparison			28 Day Comparison			YTD Comparison		
		Current	Prior	Percent	Current	Prior	Percent	Current	Prior	Percent
Violent	Criminal Homicide	0	0		0	0		0	1	-100.00%
	Rape	0	0		2	3	-33.33%	15	15	0.00%
	Robbery - Commercial	0	0		1	2	-50.00%	8	10	-20.00%
	Robbery - Person	0	1	-100.00%	4	3	33.33%	13	20	-35.00%
	Aggravated Assault - Non DV	1	2	-50.00%	5	5	0.00%	31	39	-20.51%
	Aggravated Assault - DV	2	1	100.00%	6	4	50.00%	26	27	-3.70%
	Violent Total:		3	4	-25.00%	18	17	5.88%	93	112
Property	Burglary - Residential	2	1	100.00%	4	5	-20.00%	26	52	-50.00%
	Burglary Garage	2	0		3	2	50.00%	17	34	-50.00%
	Burglary Commercial	2	1	100.00%	6	9	-33.33%	52	49	6.12%
	Larceny	39	43	-9.30%	152	166	-8.43%	993	905	9.72%
	Vehicle Theft	1	3	-66.67%	13	7	85.71%	60	115	-47.83%
	Arson	0	0		0	2	-100.00%	4	4	0.00%
	Property Total:		46	48	-4.17%	178	191	-6.81%	1152	1159
Preliminary Part 1 Crime Totals:		49	52	-5.77%	196	208	-5.77%	1245	1271	-2.05%
Current 7 Day Period:		6/22/2025 - 6/28/2025			Prior 7 Day Period:		6/15/2025 - 6/21/2025			
Current 28 Day Period:		6/1/2025 - 6/28/2025			Prior 28 Day Period:		5/4/2025 - 5/31/2025			
Current YTD Day Period:		1/1/2025 - 6/28/2025			Prior YTD Period:		1/1/2024 - 6/28/2024			

Prepared by SPD Crime Analysis Office - Monday, June 30, 2025

NOTE: SPD moved from UCR to the NIBRS reporting standard on 10/4/16 following the transition to a new RMS System. [Numbers on CompStat reports prior to this date should not be used as a comparison to those on this report.](#) Additional info on these reporting standards can be found on the FBI website: <https://ucr.fbi.gov/nibrs-overview>

This chart represents Preliminary counts of selected crime categories from Police Case Reports. Full statistical analysis to determine the confidence level of this data has not been performed. The % change columns on the preliminary counts differ from the percentage change on the NIBRS crime report, sometimes significantly. The CompStat report is designed for operational use and includes only selected NIBRS categories and coding less complex than full NIBRS rules. Official statistics for these and other NIBRS categories can be found on WASPC & FBI websites once available.





City of Spokane
Neva-Wood District (P3)
Selected Crime Codes
2025-06-22 to 2025-06-28
 Prepared By:
 Crime Analysis Unit
 Spokane Police Department

Legend

NIBRS Events

Criminal Homicide	Robbery Person	Burglary Commercial
Rape	Aggravated Assault	Vehicle Prowling
Robbery Commercial	Burglary Residential	Vehicle Theft
	Burglary Garage	Arson

For Additional Information on Incidents pertaining to an Area, Trend, or Pattern Contact Information Analysis

*Cases Represent LERMS Crime Codes
 Points may indicate multiple events
 Note: Veh Prowl is only Larceny displayed*

0 0.2 0.4 0.8 Miles

Geographic Information System

THIS IS NOT A LEGAL DOCUMENT:
 The information shown on this map is compiled from various sources and is subject to constant revision. Information shown on this map should not be used to determine the location of facilities in relationship to property lines, section lines, streets, etc.

Sunday - Saturday

NE - Neva-Wood District (P3)

6/22/2025 TO 6/28/2025



<u>A/C</u>	<u>Offense Statute</u>	<u>Address</u>	<u>Reported Date</u>	<u>Dist</u>
<u>SPB3NL</u>				
C	ASSAULT 1D	N MAYFAIR ST / E GARLAND AVE	6/22/2025	P4
C	ASSAULT 2D	400 E BROAD AVE	6/28/2025	P4
C	RESIDENTIAL BURGLARY	1100 E DECATUR AVE	6/23/2025	P4
C	THEFT 1D FROM BUILDING	400 E DALTON AVE	6/26/2025	P4
C	THEFT 3D ALL OTHER	1000 E CENTRAL AVE	6/27/2025	P3
C	THEFT 3D FROM BUILDING	200 E BRIDGEPORT AVE	6/24/2025	P3
C	THEFT 3D SHOPLIFTING	5600 N DIVISION ST	6/27/2025	P4
C	THEFT 3D SHOPLIFTING	4700 N DIVISION ST	6/22/2025	
C	THEFT 3D SHOPLIFTING	4700 N DIVISION ST	6/22/2025	
C	THEFT 3D SHOPLIFTING	4700 N DIVISION ST	6/22/2025	
C	THEFT 3D SHOPLIFTING	4700 N DIVISION ST	6/24/2025	
C	THEFT 3D SHOPLIFTING	4700 N DIVISION ST	6/24/2025	
C	THEFT 3D SHOPLIFTING	4700 N DIVISION ST	6/24/2025	
C	THEFT 3D SHOPLIFTING	4700 N DIVISION ST	6/26/2025	
C	THEFT 3D SHOPLIFTING	4700 N DIVISION ST	6/28/2025	
C	THEFT 3D VEHICLE PARTS AND ACCESSORIES	4700 N DIVISION ST	6/24/2025	P3
<u>SPB3SH</u>				
C	ASSAULT 2D	1200 E WESTVIEW CT	6/24/2025	P4
C	BURGLARY 1D GARAGE	7300 N STANDARD ST	6/27/2025	P4
C	BURGLARY 2D COMMERCIAL	10100 N NEWPORT HWY	6/24/2025	P4
A	BURGLARY 2D GARAGE	500 E JOANNE CT	6/23/2025	P3
C	MAIL THEFT	1700 E LINCOLN RD	6/26/2025	P3
C	RESIDENTIAL BURGLARY	1200 E WESTVIEW CT	6/24/2025	P4
C	SHOPLIFTING BURGLARY	10100 N NEWPORT HWY	6/24/2025	P4
C	THEFT 2D ALL OTHER	9200 N COLTON ST	6/25/2025	P3
C	THEFT 2D FROM MOTOR VEHICLE	7800 N MORTON ST	6/27/2025	P3
C	THEFT 3D ALL OTHER	9600 N NEWPORT HWY	6/25/2025	P3
C	THEFT 3D ALL OTHER	0 E PINE RIDGE CT	6/25/2025	P3
C	THEFT 3D FROM BUILDING	8700 N HILL N DALE ST	6/22/2025	P4
C	THEFT 3D FROM BUILDING	900 E CALKINS DR	6/28/2025	P3
C	THEFT 3D FROM BUILDING	8000 N DIVISION ST	6/23/2025	
C	THEFT 3D FROM MOTOR VEHICLE	8000 N DIVISION ST	6/23/2025	P3
C	THEFT 3D FROM MOTOR VEHICLE	1600 E HOLYOKE AVE	6/25/2025	P3
C	THEFT 3D SHOPLIFTING	10100 N NEWPORT HWY	6/22/2025	P3
C	THEFT 3D SHOPLIFTING	9900 N NEWPORT HWY	6/24/2025	P3
C	THEFT 3D SHOPLIFTING	9200 N COLTON ST	6/25/2025	P1
C	THEFT 3D SHOPLIFTING	9200 N COLTON ST	6/25/2025	P4
C	THEFT 3D SHOPLIFTING	9200 N COLTON ST	6/27/2025	P1

For protection of victim privacy, the entire address on sexual assault crimes has been redacted.

A/C	Offense Statute	Address	Reported Date	Dist
C	THEFT 3D SHOPLIFTING	9700 N NEWPORT HWY	6/27/2025	P4
C	THEFT 3D SHOPLIFTING	9200 N COLTON ST	6/27/2025	P1
C	THEFT 3D SHOPLIFTING	6500 N NEVADA ST	6/22/2025	
C	THEFT 3D SHOPLIFTING	9200 N NEVADA ST	6/24/2025	
C	THEFT 3D VEHICLE PARTS AND ACCESSORIES	0 E WEILE AVE	6/22/2025	P4
C	THEFT 3D VEHICLE PARTS AND ACCESSORIES	600 E HOUSTON AVE	6/24/2025	P4
C	THEFT 3D VEHICLE PARTS AND ACCESSORIES	1600 E HOLYOKE AVE	6/25/2025	P3
C	THEFT OF A FIREARM FROM MOTOR VEHICLE	200 E WEDGEWOOD AVE	6/23/2025	P3
C	THEFT OF MOTOR VEHICLE	8400 N NEVADA ST	6/24/2025	P4

SPB3WH

C	MAIL THEFT	5200 N MAGNOLIA ST	6/27/2025	P3
C	MAIL THEFT	5200 N MAGNOLIA ST	6/27/2025	P3
C	THEFT 3D FROM BUILDING	1400 E SANSON AVE	6/23/2025	P3

POLICE SUMMARY - Ending: Saturday, June 28, 2025



NE - Northeast District (P4)

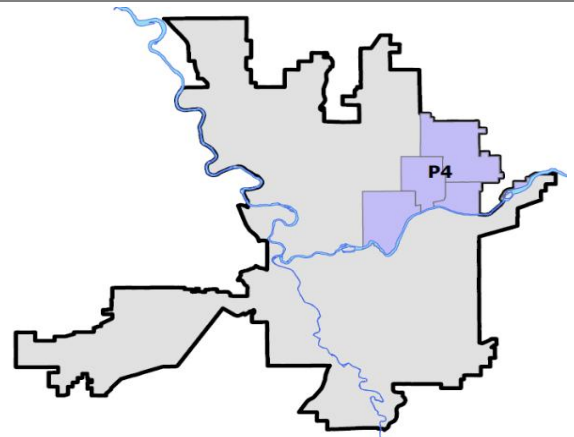
Preliminary IBR Counts

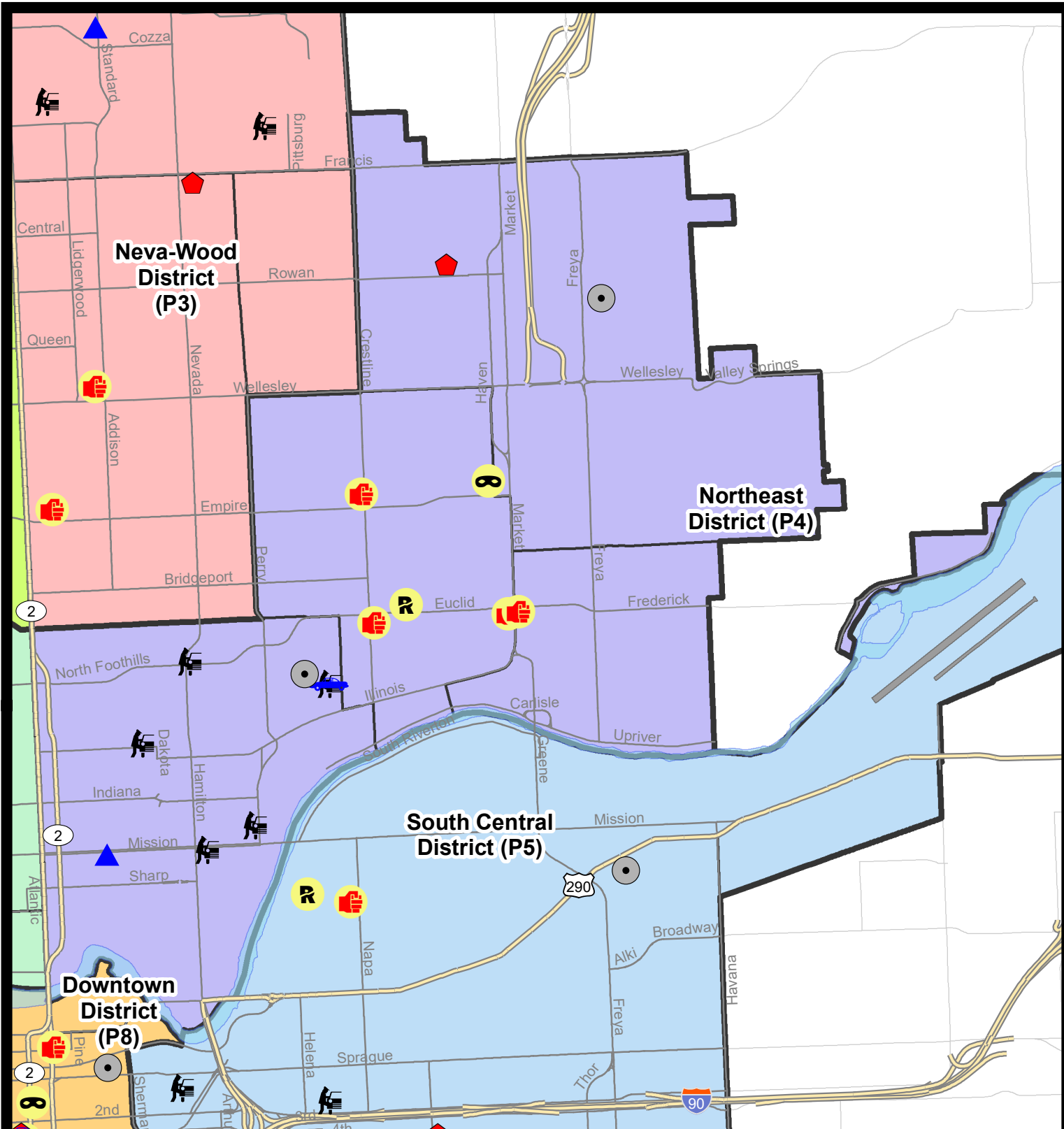
NIBRS Categories (Part 1 Selected)		7 Day Comparison			28 Day Comparison			YTD Comparison		
		Current	Prior	Percent	Current	Prior	Percent	Current	Prior	Percent
Violent	Criminal Homicide	0	0		0	0		2	2	0.00%
	Rape	1	0		2	2	0.00%	13	9	44.44%
	Robbery - Commercial	0	1	-100.00%	3	0		10	13	-23.08%
	Robbery - Person	1	0		1	1	0.00%	8	15	-46.67%
	Aggravated Assault - Non DV	3	2	50.00%	9	9	0.00%	45	44	2.27%
	Aggravated Assault - DV	1	3	-66.67%	4	6	-33.33%	32	27	18.52%
Violent Total:		6	6	0.00%	19	18	5.56%	110	110	0.00%
Property	Burglary - Residential	1	5	-80.00%	11	11	0.00%	45	42	7.14%
	Burglary Garage	1	0		2	1	100.00%	11	23	-52.17%
	Burglary Commercial	3	0		6	3	100.00%	36	44	-18.18%
	Larceny	23	27	-14.81%	108	78	38.46%	545	567	-3.88%
	Vehicle Theft	1	1	0.00%	5	16	-68.75%	58	117	-50.43%
	Arson	0	0		3	0		6	11	-45.45%
Property Total:		29	33	-12.12%	135	109	23.85%	701	804	-12.81%
Preliminary Part 1 Crime Totals:		35	39	-10.26%	154	127	21.26%	811	914	-11.27%
Current 7 Day Period:		6/22/2025 - 6/28/2025			Prior 7 Day Period:		6/15/2025 - 6/21/2025			
Current 28 Day Period:		6/1/2025 - 6/28/2025			Prior 28 Day Period:		5/4/2025 - 5/31/2025			
Current YTD Day Period:		1/1/2025 - 6/28/2025			Prior YTD Period:		1/1/2024 - 6/28/2024			

Prepared by SPD Crime Analysis Office - Monday, June 30, 2025

NOTE: SPD moved from UCR to the NIBRS reporting standard on 10/4/16 following the transition to a new RMS System. [Numbers on CompStat reports prior to this date should not be used as a comparison to those on this report.](#) Additional info on these reporting standards can be found on the FBI website: <https://ucr.fbi.gov/nibrs-overview>

This chart represents Preliminary counts of selected crime categories from Police Case Reports. Full statistical analysis to determine the confidence level of this data has not been performed. The % change columns on the preliminary counts differ from the percentage change on the NIBRS crime report, sometimes significantly. The CompStat report is designed for operational use and includes only selected NIBRS categories and coding less complex than full NIBRS rules. Official statistics for these and other NIBRS categories can be found on WASPC & FBI websites once available.





City of Spokane
Northeast District (P4)
Selected Crime Codes
2025-06-22 to 2025-06-28
 Prepared By:
 Crime Analysis Unit
 Spokane Police Department

Legend

NIBRS Events



Criminal Homicide



Rape



Robbery Commercial



Robbery Person



Aggravated Assault



Burglary Residential



Burglary Commercial



Burglary Garage



Burglary Commercial



Vehicle Prowling



Vehicle Theft



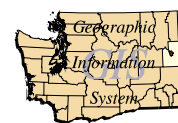
Arson



Cases Represent LERMS Crime Codes
 Points may indicate multiple events
 Note: Veh Prowl is only Larceny displayed

For Additional Information on
 Incidents pertaining to an
 Area, Trend, or Pattern
 Contact Information Analysis

0 0.2 0.4 0.8 Miles



THIS IS NOT A LEGAL DOCUMENT.
 The information shown on this map is compiled
 from various sources and is subject to constant
 revision. Information shown on this map should
 not be used to determine the location of facilities
 in relationship to property lines, section lines,
 streets, etc.

Sunday - Saturday

NE - Northeast District (P4)

6/22/2025 TO 6/28/2025



<u>A/C</u>	<u>Offense Statute</u>	<u>Address</u>	<u>Reported Date</u>	<u>Dist</u>
<u>SPB4BE</u>				
C	ASSAULT 1D	3900 N CRESTLINE ST	6/27/2025	P4
C	ASSAULT 2D	2900 N CRESTLINE ST	6/22/2025	P4
C	ASSAULT 2D	3000 E EUCLID AVE	6/26/2025	P4
C	BURGLARY 2D COMMERCIAL	3900 N MARKET ST	6/25/2025	P4
C	RAPE 2D		6/26/2025	P4
C	ROBBERY 2D PERSON	3900 N MARKET ST	6/24/2025	P4
C	THEFT 1D ALL OTHER	4000 N COOK ST	6/25/2025	
C	THEFT 3D SHOPLIFTING	3900 N MARKET ST	6/22/2025	P4
C	THEFT 3D SHOPLIFTING	3900 N MARKET ST	6/25/2025	P4
C	THEFT 3D SHOPLIFTING	3900 N MARKET ST	6/27/2025	P4
<u>SPB4HI</u>				
C	BURGLARY 2D COMMERCIAL	3700 E EVERETT AVE	6/25/2025	P4
C	RESIDENTIAL BURGLARY	2700 E NEBRASKA AVE	6/27/2025	P4
C	THEFT 3D VEHICLE PARTS AND ACCESSORIES	2600 E ROWAN AVE	6/28/2025	P4
<u>SPB4LO</u>				
C	BURGLARY 2D COMMERCIAL	1600 E BUCKEYE AVE	6/27/2025	P4
C	BURGLARY 2D FENCED AREA	1400 E MISSION AVE	6/22/2025	P4
C	BURGLARY 2D GARAGE	300 E MISSION AVE	6/23/2025	
C	THEFT 2D FROM BUILDING	200 E NORTH FOOTHILLS DR	6/25/2025	P4
C	THEFT 2D FROM BUILDING	200 E ERMINA AVE	6/26/2025	P4
C	THEFT 2D FROM BUILDING	1700 N ASTOR ST	6/26/2025	P4
C	THEFT 2D FROM BUILDING	900 E MISSION AVE	6/25/2025	
C	THEFT 2D FROM MOTOR VEHICLE	600 E MONTGOMERY AVE	6/22/2025	P4
C	THEFT 2D FROM MOTOR VEHICLE	900 E MISSION AVE	6/24/2025	P4
C	THEFT 3D ALL OTHER	2600 N HAMILTON ST	6/24/2025	P4
C	THEFT 3D ALL OTHER	E SPRINGFIELD AVE / N COLUMBUS ST	6/27/2025	P4
C	THEFT 3D FROM MOTOR VEHICLE	1200 E AUGUSTA AVE	6/25/2025	P4
C	THEFT 3D FROM MOTOR VEHICLE	2600 N MAGNOLIA ST	6/25/2025	P4
A	THEFT 3D FROM MOTOR VEHICLE	900 E NORTH FOOTHILLS DR	6/28/2025	P4
C	THEFT 3D SHOPLIFTING	900 E MISSION AVE	6/23/2025	P4
C	THEFT 3D SHOPLIFTING	1500 E ILLINOIS AVE	6/26/2025	P4
C	THEFT 3D SHOPLIFTING	2400 N DIVISION ST	6/26/2025	P4
C	THEFT OF MOTOR VEHICLE	2600 N MAGNOLIA ST	6/25/2025	P4
<u>SPB4MI</u>				
C	IBR Purposes Only - Aggravated Assault	3000 N MARKET ST	6/23/2025	P4
C	THEFT 2D ALL OTHER	3600 E BUCKEYE CT	6/23/2025	P4
C	THEFT 3D ALL OTHER	3100 E LIBERTY AVE	6/27/2025	P4

For protection of victim privacy, the entire address on sexual assault crimes has been redacted.

A/C	Offense Statute	Address	Reported Date	Dist
C	THEFT 3D ALL OTHER	4300 E FAIRVIEW AVE	6/27/2025	

SPOKANE POLICE DEPARTMENT



South Precinct CHARLIE Sector

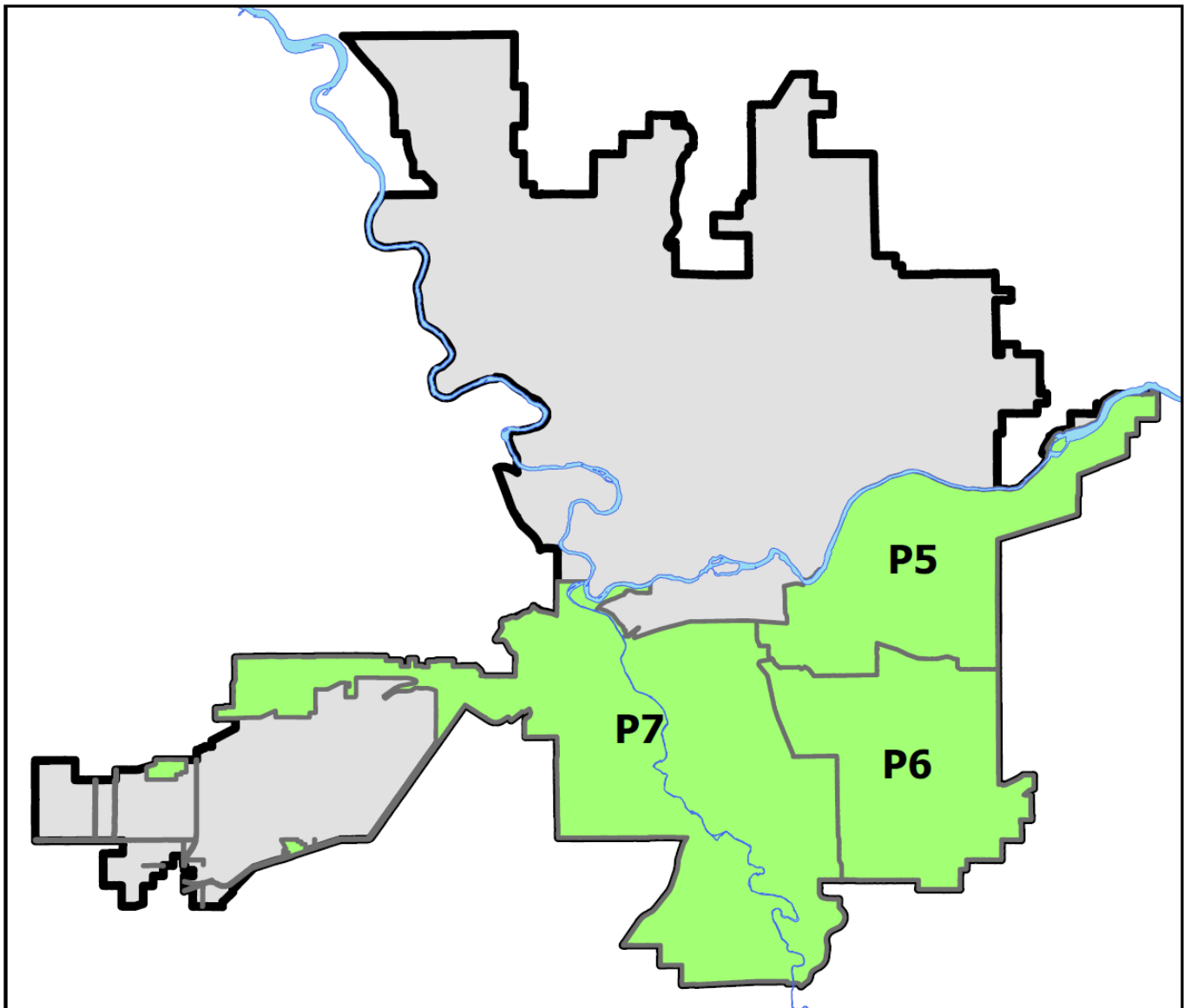
PSA Commander

Captain Jake Jensen

South Central District (P5)

Southeast District (P6)

Southwest District (P7)



POLICE SUMMARY - Ending: Saturday, June 28, 2025

SOUTH PRECINCT (P5, P6, P7) CHARLIE SECTOR



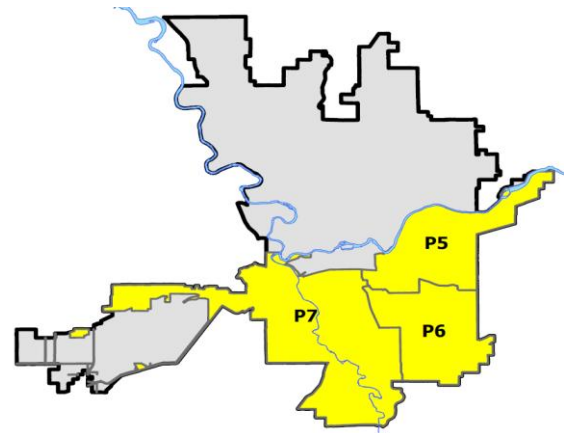
Preliminary IBR Counts

NIBRS Categories (Part 1 Selected)		7 Day Comparison			28 Day Comparison			YTD Comparison		
		Current	Prior	Percent	Current	Prior	Percent	Current	Prior	Percent
Violent	Criminal Homicide	0	0		0	2	-100.00%	2	3	-33.33%
	Rape	4	1	300.00%	8	4	100.00%	35	34	2.94%
	Robbery - Commercial	0	0		0	1	-100.00%	3	13	-76.92%
	Robbery - Person	0	0		1	2	-50.00%	17	20	-15.00%
	Aggravated Assault - Non DV	2	1	100.00%	6	7	-14.29%	52	60	-13.33%
	Aggravated Assault - DV	1	4	-75.00%	11	9	22.22%	55	54	1.85%
Violent Total:		7	6	16.67%	26	25	4.00%	164	184	-10.87%
Property	Burglary - Residential	2	4	-50.00%	12	13	-7.69%	81	89	-8.99%
	Burglary Garage	3	2	50.00%	11	8	37.50%	50	59	-15.25%
	Burglary Commercial	3	0		6	12	-50.00%	54	49	10.20%
	Larceny	34	31	9.68%	138	162	-14.81%	892	876	1.83%
	Vehicle Theft	1	3	-66.67%	12	17	-29.41%	88	146	-39.73%
	Arson	0	0		1	1	0.00%	7	14	-50.00%
Property Total:		43	40	7.50%	180	213	-15.49%	1172	1233	-4.95%
Preliminary Part 1 Crime Totals:		50	46	8.70%	206	238	-13.45%	1336	1417	-5.72%
Current 7 Day Period:		6/22/2025 - 6/28/2025			Prior 7 Day Period:		6/15/2025 - 6/21/2025			
Current 28 Day Period:		6/1/2025 - 6/28/2025			Prior 28 Day Period:		5/4/2025 - 5/31/2025			
Current YTD Day Period:		1/1/2025 - 6/28/2025			Prior YTD Period:		1/1/2024 - 6/28/2024			

Prepared by SPD Crime Analysis Office - Monday, June 30, 2025

NOTE: SPD moved from UCR to the NIBRS reporting standard on 10/4/16 following the transition to a new RMS System. [Numbers on CompStat reports prior to this date should not be used as a comparison to those on this report.](#) Additional info on these reporting standards can be found on the FBI website: <https://ucr.fbi.gov/nibrs-overview>

This chart represents Preliminary counts of selected crime categories from Police Case Reports. Full statistical analysis to determine the confidence level of this data has not been performed. The % change columns on the preliminary counts differ from the percentage change on the NIBRS crime report, sometimes significantly. The CompStat report is designed for operational use and includes only selected NIBRS categories and coding less complex than full NIBRS rules. Official statistics for these and other NIBRS categories can be found on WASPC & FBI websites once available.



Note: On 1/8/23 boundary changes incorporated portions of P7 into the Downtown Precinct (SPD8BA and SPD8PV); Consequently activity in P7 will appear lower if compared to printed CompStat reports prior to 1/8/23

POLICE SUMMARY - Ending: Saturday, June 28, 2025



SE - South Central District (P5)

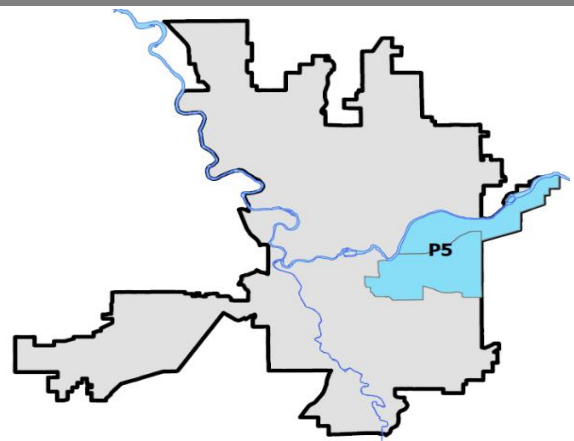
Preliminary IBR Counts

NIBRS Categories (Part 1 Selected)		7 Day Comparison			28 Day Comparison			YTD Comparison		
		Current	Prior	Percent	Current	Prior	Percent	Current	Prior	Percent
Violent	Criminal Homicide	0	0		0	1	-100.00%	1	0	
	Rape	1	0		3	3	0.00%	17	13	30.77%
	Robbery - Commercial	0	0		0	0		0	2	-100.00%
	Robbery - Person	0	0		1	1	0.00%	10	7	42.86%
	Aggravated Assault - Non DV	1	1	0.00%	5	2	150.00%	26	34	-23.53%
	Aggravated Assault - DV	1	1	0.00%	3	5	-40.00%	26	22	18.18%
Violent Total:		3	2	50.00%	12	12	0.00%	80	78	2.56%
Property	Burglary - Residential	1	2	-50.00%	5	4	25.00%	31	33	-6.06%
	Burglary Garage	0	0		3	4	-25.00%	12	19	-36.84%
	Burglary Commercial	1	0		3	7	-57.14%	24	26	-7.69%
	Larceny	12	12	0.00%	59	64	-7.81%	366	325	12.62%
	Vehicle Theft	0	1	-100.00%	5	4	25.00%	43	50	-14.00%
	Arson	0	0		1	0		3	8	-62.50%
Property Total:		14	15	-6.67%	76	83	-8.43%	479	461	3.90%
Preliminary Part 1 Crime Totals:		17	17	0.00%	88	95	-7.37%	559	539	3.71%
Current 7 Day Period:		6/22/2025 - 6/28/2025			Prior 7 Day Period:		6/15/2025 - 6/21/2025			
Current 28 Day Period:		6/1/2025 - 6/28/2025			Prior 28 Day Period:		5/4/2025 - 5/31/2025			
Current YTD Day Period:		1/1/2025 - 6/28/2025			Prior YTD Period:		1/1/2024 - 6/28/2024			

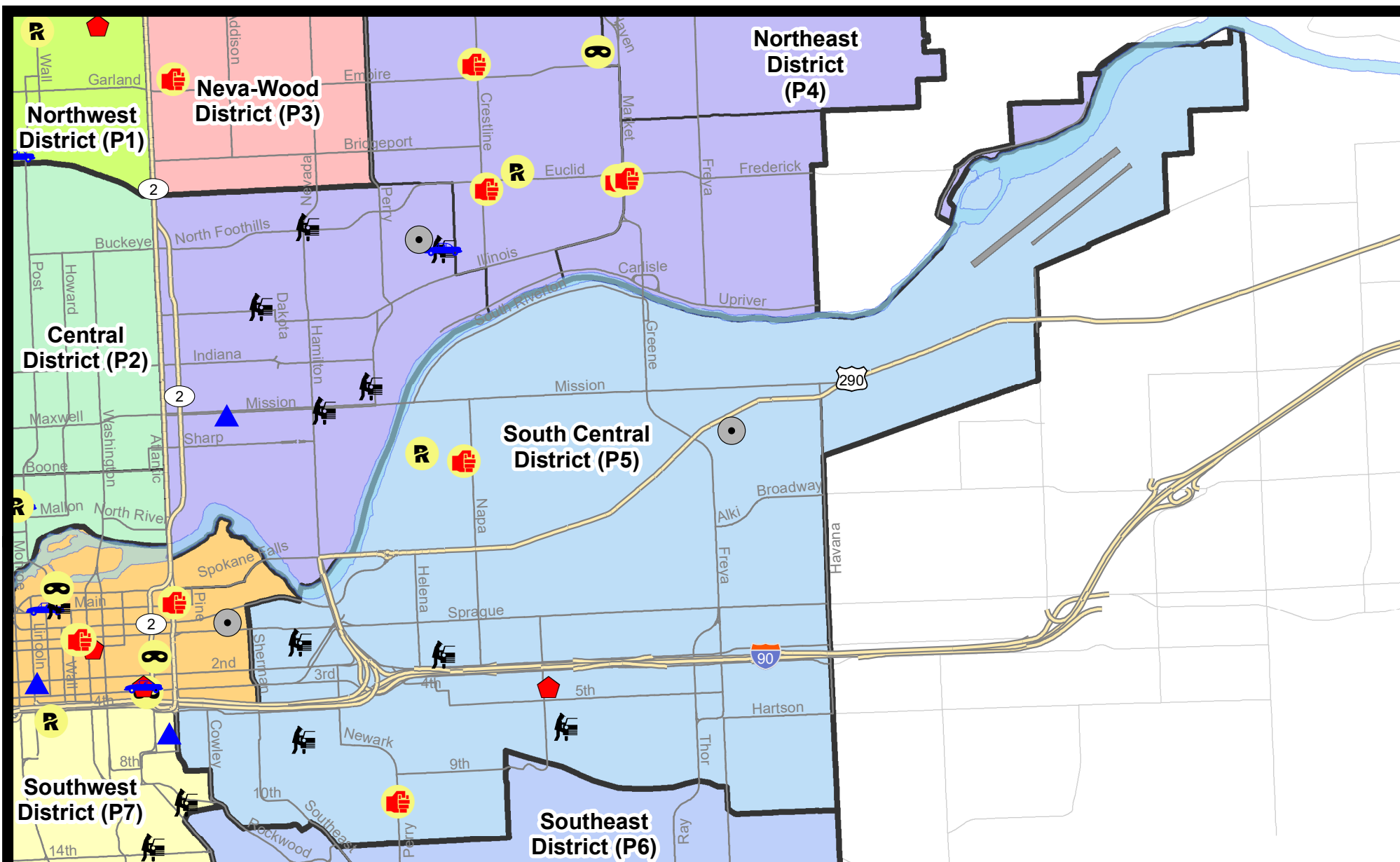
Prepared by SPD Crime Analysis Office - Monday, June 30, 2025

NOTE: SPD moved from UCR to the NIBRS reporting standard on 10/4/16 following the transition to a new RMS System. [Numbers on CompStat reports prior to this date should not be used as a comparison to those on this report.](#) Additional info on these reporting standards can be found on the FBI website: <https://ucr.fbi.gov/nibrs-overview>

This chart represents Preliminary counts of selected crime categories from Police Case Reports. Full statistical analysis to determine the confidence level of this data has not been performed. The % change columns on the preliminary counts differ from the percentage change on the NIBRS crime report, sometimes significantly. The CompStat report is designed for operational use and includes only selected NIBRS categories and coding less complex than full NIBRS rules. Official statistics for these and other NIBRS categories can be found on WASPC & FBI websites once available.



Note: On 2/10/21 a portion of the Police Block SPC5EC became part of the Downtown Precinct (SPD8EC); Consequently activity in P5 will appear lower if compared to printed CompStat reports prior to 2/10/21

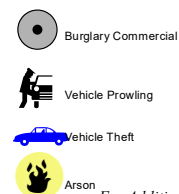
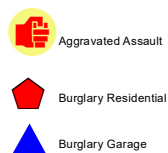



City of Spokane
South Central District (P5)
Selected
Crime Types
2025-06-22 to 2025-06-28

Prepared By:
Crime Analysis Unit
Spokane Police Department

Legend

NIBRS Events



Cases Represent LERMS Crime Codes
 Points may indicate multiple events
 Note: Veh Prowl is only Larceny category displayed



For Additional Information on Incidents
 pertaining to an Area, Trend, or Pattern
 Contact Information Analysis

0 0.2 0.4 0.6 0.8 1 Miles



THIS IS NOT A LEGAL DOCUMENT:
 The information shown on this map is compiled
 from various sources and is subject to constant
 revision. Information shown on this map should
 not be used to determine the location of facilities
 in relationship to property lines, section lines,
 streets, etc.

Sunday - Saturday

SE - South Central District (P5)

6/22/2025 TO 6/28/2025



<u>A/C</u>	<u>Offense Statute</u>	<u>Address</u>	<u>Reported Date</u>	<u>Dist</u>
<u>SPC5EC</u>				
C	ASSAULT 3D WEAPON OR NEGLIGENT INJURY	S PERRY ST / E 11TH AVE	6/28/2025	P6
C	BURGLARY 2D COMMERCIAL	3700 E BOONE AVE	6/26/2025	P6
C	MAIL THEFT	500 E 11TH AVE	6/24/2025	P5
C	MAIL THEFT	600 S HAVEN ST	6/28/2025	P5
A	RESIDENTIAL BURGLARY	2400 E 4TH AVE	6/27/2025	P5
C	THEFT 2D VEHICLE PARTS AND ACCESSORIES	3600 E BROADWAY AVE	6/23/2025	P6
C	THEFT 3D ALL OTHER	2300 E SPRAGUE AVE	6/23/2025	P5
C	THEFT 3D ALL OTHER	100 S SCOTT ST	6/26/2025	P5
C	THEFT 3D FROM MOTOR VEHICLE	800 E HARTSON AVE	6/23/2025	P5
C	THEFT 3D FROM MOTOR VEHICLE	2500 E HARTSON AVE	6/24/2025	P5
C	THEFT 3D FROM MOTOR VEHICLE	1700 E PACIFIC AVE	6/25/2025	P5
C	THEFT 3D FROM MOTOR VEHICLE	100 S SCOTT ST	6/26/2025	P5
C	THEFT 3D SHOPLIFTING	2400 E SPRAGUE AVE	6/28/2025	P5
<u>SPC5GP</u>				
C	ASSAULT 2D	1900 E DESMET AVE	6/27/2025	P6
C	MAIL THEFT	1800 E SOUTH RIVERTON AVE	6/24/2025	P5
C	RAPE OF A CHILD 3D		6/28/2025	P6
C	THEFT 3D VEHICLE PARTS AND ACCESSORIES	E CATALDO AVE / N MADELIA ST	6/26/2025	P5

POLICE SUMMARY - Ending: Saturday, June 28, 2025



SE - Southeast District (P6)

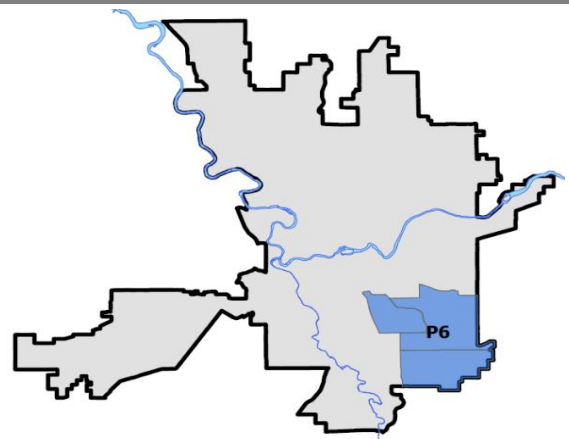
Preliminary IBR Counts

NIBRS Categories (Part 1 Selected)		7 Day Comparison			28 Day Comparison			YTD Comparison		
		Current	Prior	Percent	Current	Prior	Percent	Current	Prior	Percent
Violent	Criminal Homicide	0	0		0	1	-100.00%	1	1	0.00%
	Rape	2	0		2	0		6	5	20.00%
	Robbery - Commercial	0	0		0	1	-100.00%	2	10	-80.00%
	Robbery - Person	0	0		0	0		2	6	-66.67%
	Aggravated Assault - Non DV	1	0		1	1	0.00%	6	8	-25.00%
	Aggravated Assault - DV	0	1	-100.00%	2	3	-33.33%	11	15	-26.67%
Violent Total:		3	1	200.00%	5	6	-16.67%	28	45	-37.78%
Property	Burglary - Residential	1	0		4	4	0.00%	24	23	4.35%
	Burglary Garage	2	1	100.00%	5	3	66.67%	19	16	18.75%
	Burglary Commercial	1	0		2	1	100.00%	11	11	0.00%
	Larceny	9	9	0.00%	32	40	-20.00%	222	219	1.37%
	Vehicle Theft	1	0		4	3	33.33%	12	46	-73.91%
	Arson	0	0		0	0		2	1	100.00%
Property Total:		14	10	40.00%	47	51	-7.84%	290	316	-8.23%
Preliminary Part 1 Crime Totals:		17	11	54.55%	52	57	-8.77%	318	361	-11.91%
Current 7 Day Period:		6/22/2025 - 6/28/2025			Prior 7 Day Period:		6/15/2025 - 6/21/2025			
Current 28 Day Period:		6/1/2025 - 6/28/2025			Prior 28 Day Period:		5/4/2025 - 5/31/2025			
Current YTD Day Period:		1/1/2025 - 6/28/2025			Prior YTD Period:		1/1/2024 - 6/28/2024			

Prepared by SPD Crime Analysis Office - Monday, June 30, 2025

NOTE: SPD moved from UCR to the NIBRS reporting standard on 10/4/16 following the transition to a new RMS System. [Numbers on CompStat reports prior to this date should not be used as a comparison to those on this report.](#) Additional info on these reporting standards can be found on the FBI website: <https://ucr.fbi.gov/nibrs-overview>

This chart represents Preliminary counts of selected crime categories from Police Case Reports. Full statistical analysis to determine the confidence level of this data has not been performed. The % change columns on the preliminary counts differ from the percentage change on the NIBRS crime report, sometimes significantly. The CompStat report is designed for operational use and includes only selected NIBRS categories and coding less complex than full NIBRS rules. Official statistics for these and other NIBRS categories can be found on WASPC & FBI websites once available.



Sunday - Saturday

SE - Southeast District (P6)

6/22/2025 TO 6/28/2025



<u>A/C</u>	<u>Offense Statute</u>	<u>Address</u>	<u>Reported Date</u>	<u>Dist</u>
<u>SPC6LH</u>				
C	ASSAULT 2D	3100 E 27TH AVE	6/25/2025	P6
C	BURGLARY 2D COMMERCIAL	2500 E 29TH AVE	6/23/2025	P7
C	THEFT 2D SHOPLIFTING	2500 E 29TH AVE	6/22/2025	P6
C	THEFT 3D ALL OTHER	3000 S REGAL ST	6/23/2025	P6
C	THEFT 3D ALL OTHER	2900 S REGAL ST	6/23/2025	P6
C	THEFT 3D ALL OTHER	3500 E 26TH AVE	6/27/2025	P6
C	THEFT 3D SHOPLIFTING	2500 E 29TH AVE	6/23/2025	P6
<u>SPC6RW</u>				
C	BURGLARY 2D GARAGE	2300 E 29TH AVE	6/24/2025	P6
C	THEFT 3D VEHICLE PARTS AND ACCESSORIES	900 E ROCKWOOD BLVD	6/23/2025	P6
<u>SPC6SG</u>				
C	BURGLARY 1D FROM RESIDENCE	5000 S REGAL ST	6/26/2025	P6
C	BURGLARY 2D GARAGE	1700 E 40TH AVE	6/27/2025	
C	RAPE 3D		6/22/2025	P6
C	RAPE 3D		6/24/2025	P6
C	THEFT 2D FROM BUILDING	2600 E 39TH AVE	6/27/2025	P6
C	THEFT 2D FROM MOTOR VEHICLE	3200 E 44TH AVE	6/22/2025	P6
C	THEFT 3D SHOPLIFTING	4900 S REGAL ST	6/26/2025	
C	THEFT OF MOTOR VEHICLE	5000 S REGAL ST	6/26/2025	P6

POLICE SUMMARY - Ending: Saturday, June 28, 2025



SW - Southwest District (P7)

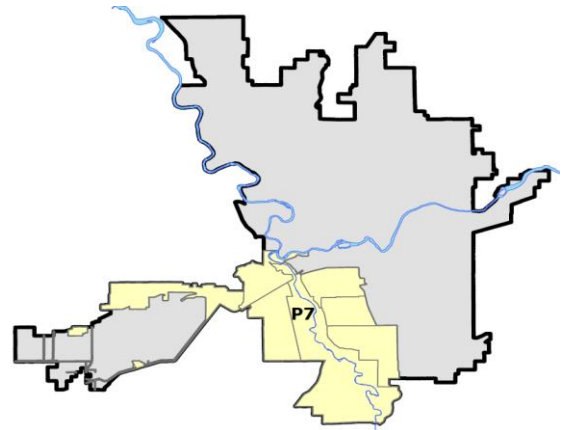
Preliminary IBR Counts

NIBRS Categories (Part 1 Selected)		7 Day Comparison			28 Day Comparison			YTD Comparison		
		Current	Prior	Percent	Current	Prior	Percent	Current	Prior	Percent
Violent	Criminal Homicide	0	0		0	0		0	2	-100.00%
	Rape	1	1	0.00%	3	1	200.00%	12	16	-25.00%
	Robbery - Commercial	0	0		0	0		1	1	0.00%
	Robbery - Person	0	0		0	1	-100.00%	5	7	-28.57%
	Aggravated Assault - Non DV	0	0		0	4	-100.00%	20	18	11.11%
	Aggravated Assault - DV	0	2	-100.00%	6	1	500.00%	18	17	5.88%
Violent Total:		1	3	-66.67%	9	7	28.57%	56	61	-8.20%
Property	Burglary - Residential	0	2	-100.00%	3	5	-40.00%	26	33	-21.21%
	Burglary Garage	1	1	0.00%	3	1	200.00%	19	24	-20.83%
	Burglary Commercial	1	0		1	4	-75.00%	19	12	58.33%
	Larceny	13	10	30.00%	47	58	-18.97%	304	332	-8.43%
	Vehicle Theft	0	2	-100.00%	3	10	-70.00%	33	50	-34.00%
	Arson	0	0		0	1	-100.00%	2	5	-60.00%
Property Total:		15	15	0.00%	57	79	-27.85%	403	456	-11.62%
Preliminary Part 1 Crime Totals:		16	18	-11.11%	66	86	-23.26%	459	517	-11.22%
Current 7 Day Period:		6/22/2025 - 6/28/2025			Prior 7 Day Period:		6/15/2025 - 6/21/2025			
Current 28 Day Period:		6/1/2025 - 6/28/2025			Prior 28 Day Period:		5/4/2025 - 5/31/2025			
Current YTD Day Period:		1/1/2025 - 6/28/2025			Prior YTD Period:		1/1/2024 - 6/28/2024			

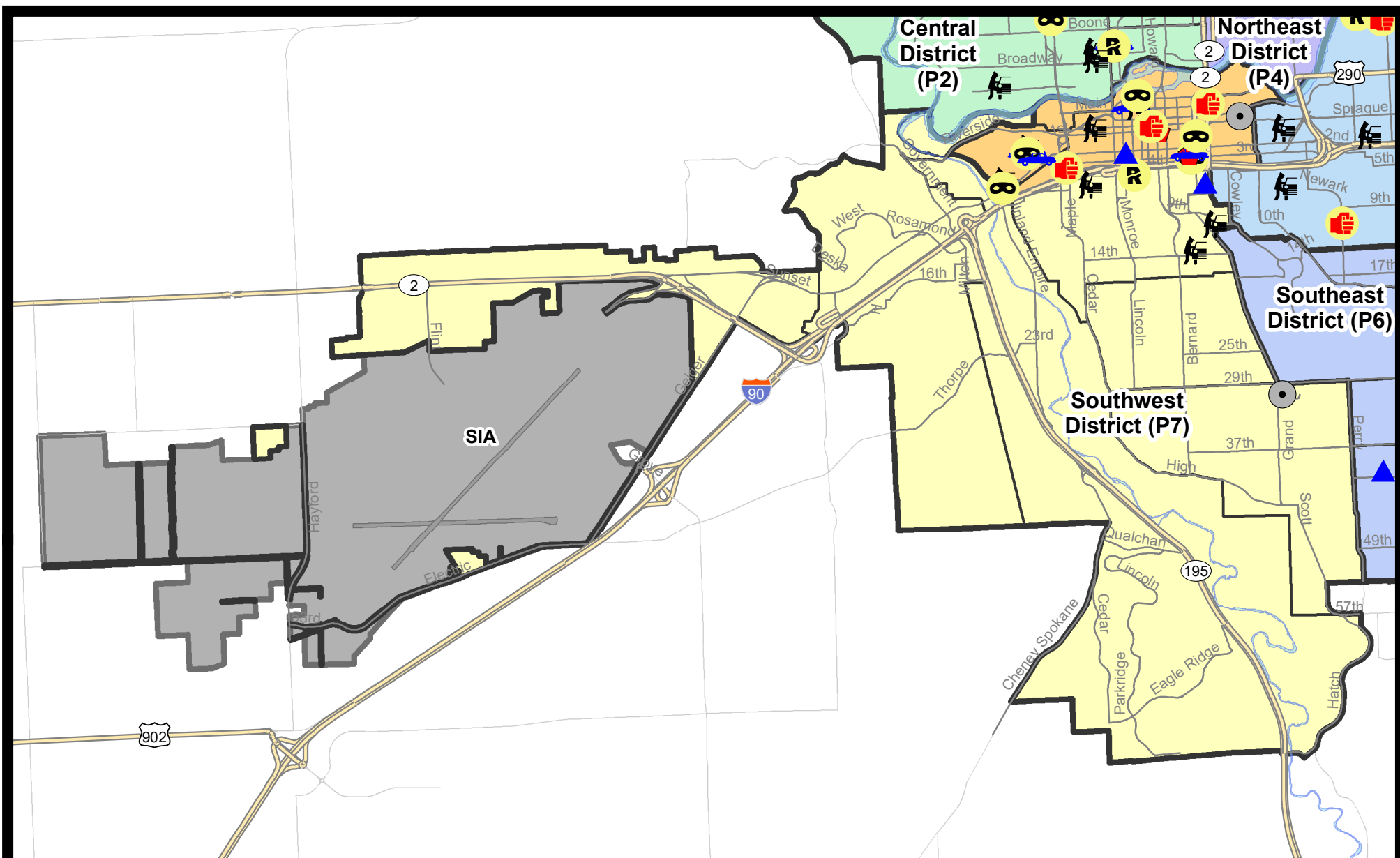
Prepared by SPD Crime Analysis Office - Monday, June 30, 2025

NOTE: SPD moved from UCR to the NIBRS reporting standard on 10/4/16 following the transition to a new RMS System. [Numbers on CompStat reports prior to this date should not be used as a comparison to those on this report.](#) Additional info on these reporting standards can be found on the FBI website: <https://ucr.fbi.gov/nibrs-overview>

This chart represents Preliminary counts of selected crime categories from Police Case Reports. Full statistical analysis to determine the confidence level of this data has not been performed. The % change columns on the preliminary counts differ from the percentage change on the NIBRS crime report, sometimes significantly. The CompStat report is designed for operational use and includes only selected NIBRS categories and coding less complex than full NIBRS rules. Official statistics for these and other NIBRS categories can be found on WASPC & FBI websites once available.



Note: On 1/8/23 boundary changes were implemented that incorporated portions of P7 into the Downtown DAVID Sector (SPD8BA SPD8PV); Consequently activity in P7 will appear lower if compared to printed CompStat reports prior to 1/8/23



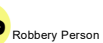
City of Spokane
Southwest District (P7)
Selected
Crime Types
2025-06-22 to 2025-06-28
 Prepared By:
 Crime Analysis Unit
 Spokane Police Department

Legend

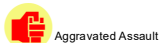
NIBRS Events



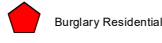
Robbery Commercial



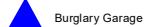
Robbery Person



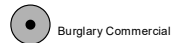
Aggravated Assault



Burglary Residential



Burglary Garage



Burglary Commercial



Vehicle Prowling



Vehicle Theft



Arson

Cases Represent LERMS Crime Codes
 Points may indicate multiple events
 Note: Veh Prowl is only Larceny category displayed



For Additional Information on Incidents
 pertaining to an Area, Trend, or Pattern
 Contact Information Analysis

0 0.2 0.4 0.6 0.8 1 1.2 1.4 1.6 Miles



THIS IS NOT A LEGAL DOCUMENT:
 The information shown on this map is compiled
 from various sources and is subject to constant
 revision. Information shown on this map should
 not be used to determine the location of facilities
 in relationship to property lines, section lines,
 streets, etc.



Sunday - Saturday

SE - Southwest District (P7)

6/22/2025 TO 6/28/2025



<u>A/C</u>	<u>Offense Statute</u>	<u>Address</u>	<u>Reported Date</u>	<u>Dist</u>
<u>SPC7CH</u>				
C	BURGLARY 2D FENCED AREA	300 W 5TH AVE	6/26/2025	P7
A	BURGLARY 2D GARAGE	0 W 6TH AVE	6/26/2025	P7
C	RAPE 3D		6/22/2025	P8
C	THEFT 2D FROM BUILDING	100 W 8TH AVE	6/23/2025	P7
C	THEFT 2D FROM MOTOR VEHICLE	0 E ROCKWOOD BLVD	6/28/2025	P7
C	THEFT 2D VEHICLE PARTS AND ACCESSORIES	100 W 5TH AVE	6/24/2025	P7
C	THEFT 3D ALL OTHER	1400 W 6TH AVE	6/25/2025	P7
C	THEFT 3D FROM BUILDING	800 W 5TH AVE	6/28/2025	P7
C	THEFT 3D FROM MOTOR VEHICLE	1300 S MCCLELLAN ST	6/23/2025	P7
C	THEFT 3D FROM MOTOR VEHICLE	1200 W 5TH AVE	6/24/2025	P7
<u>SPC7CS</u>				
C	BURGLARY 2D COMMERCIAL	3000 S GRAND BLVD	6/23/2025	P6
C	MAIL THEFT	3600 S DOWNING CT	6/27/2025	P7
C	THEFT 3D ALL OTHER	600 E 31ST AVE	6/27/2025	P7
<u>SPC7LC</u>				
C	THEFT 2D ALL OTHER	500 S A ST	6/25/2025	P7
<u>SPC7WH</u>				
C	THEFT 1D ALL OTHER	2600 W SUNSET BLVD	6/28/2025	P8
<u>SPC7WP</u>				
C	THEFT 3D SHOPLIFTING	9600 W US 2 HWY	6/23/2025	

SPOKANE POLICE DEPARTMENT

Downtown Precinct

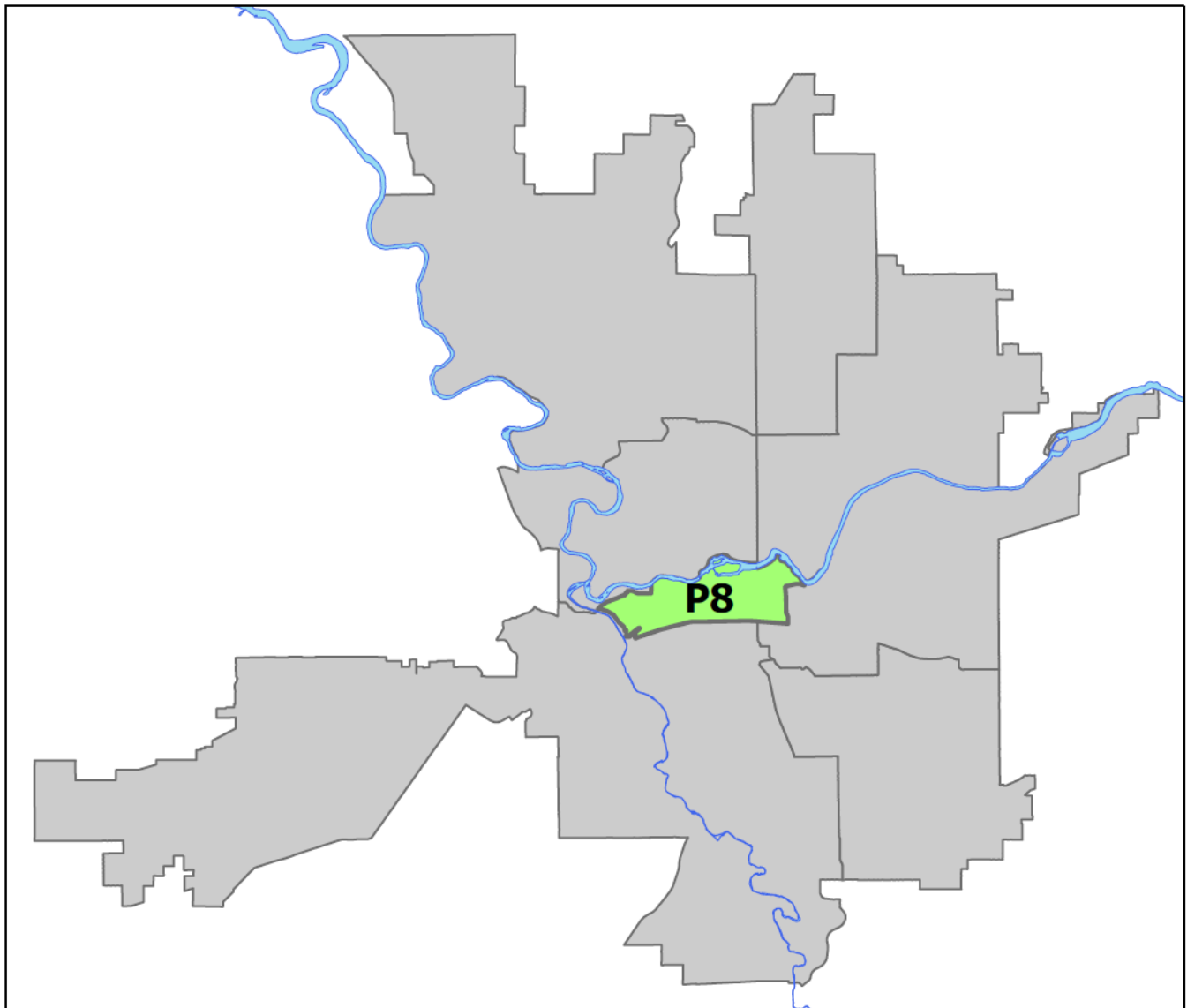
DAVID Sector



PSA Commander

Captain Kurtis Reese

Downtown District (P8)



POLICE SUMMARY - Ending: Saturday, June 28, 2025

DOWNTOWN PRECINCT (P8) DAVID SECTOR



Preliminary IBR Counts

NIBRS Categories (Part 1 Selected)		7 Day Comparison			28 Day Comparison			YTD Comparison		
		Current	Prior	Percent	Current	Prior	Percent	Current	Prior	Percent
Violent	Criminal Homicide	0	0		0	0		0	0	
	Rape	0	1	-100.00%	3	3	0.00%	14	17	-17.65%
	Robbery - Commercial	0	0		0	0		2	6	-66.67%
	Robbery - Person	5	0		10	9	11.11%	43	40	7.50%
	Aggravated Assault - Non DV	5	3	66.67%	19	15	26.67%	72	64	12.50%
	Aggravated Assault - DV	0	0		4	3	33.33%	17	16	6.25%
Violent Total:		10	4	150.00%	36	30	20.00%	148	143	3.50%
Property	Burglary - Residential	2	0		2	3	-33.33%	22	18	22.22%
	Burglary Garage	1	0		1	0		1	1	0.00%
	Burglary Commercial	1	0		4	3	33.33%	24	38	-36.84%
	Larceny	19	21	-9.52%	93	94	-1.06%	522	552	-5.43%
	Vehicle Theft	4	2	100.00%	10	4	150.00%	46	68	-32.35%
	Arson	0	0		2	0		7	11	-36.36%
Property Total:		27	23	17.39%	112	104	7.69%	622	688	-9.59%
Preliminary Part 1 Crime Totals:		37	27	37.04%	148	134	10.45%	770	831	-7.34%
Current 7 Day Period:		6/22/2025 - 6/28/2025			Prior 7 Day Period:		6/15/2025 - 6/21/2025			
Current 28 Day Period:		6/1/2025 - 6/28/2025			Prior 28 Day Period:		5/4/2025 - 5/31/2025			
Current YTD Day Period:		1/1/2025 - 6/28/2025			Prior YTD Period:		1/1/2024 - 6/28/2024			

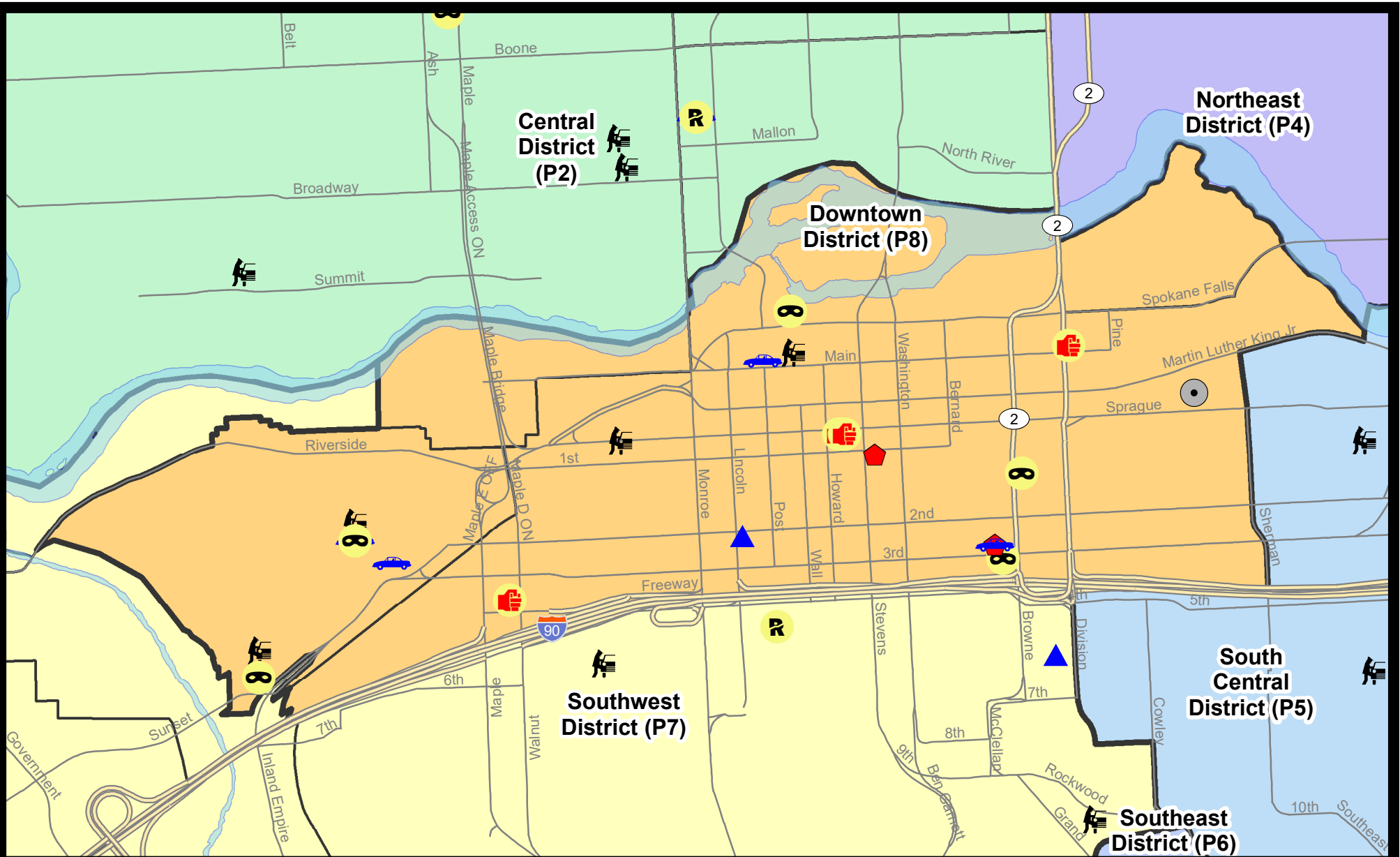
Prepared by SPD Crime Analysis Office - Monday, June 30, 2025

NOTE: SPD moved from UCR to the NIBRS reporting standard on 10/4/16 following the transition to a new RMS System. [Numbers on CompStat reports prior to this date should not be used as a comparison to those on this report.](#) Additional info on these reporting standards can be found on the FBI website: <https://ucr.fbi.gov/nibrs-overview>

This chart represents Preliminary counts of selected crime categories from Police Case Reports. Full statistical analysis to determine the confidence level of this data has not been performed. The % change columns on the preliminary counts differ from the percentage change on the NIBRS crime report, sometimes significantly. The CompStat report is designed for operational use and includes only selected NIBRS categories and coding less complex than full NIBRS rules. Official statistics for these and other NIBRS categories can be found on WASPC & FBI websites once available.



Note: On 1/8/23 boundary changes incorporated portions of P7 into the Downtown Precinct (SPD8BA and SPD8PV); Consequently activity in P8 will appear higher if compared to printed CompStat reports prior to 1/8/23



City of Spokane
Downtown District (P8)
Selected
Crime Types
2025-06-22 to 2025-06-28
 Prepared By:
 Crime Analysis Unit
 Spokane Police Department

Legend

NIBRS Events

- | | | | |
|-------------------|--------------------|----------------------|---------------------|
| Criminal Homicide | Robbery Commercial | Aggravated Assault | Burglary Commercial |
| Rape | Robbery Person | Burglary Residential | Vehicle Prowling |
| | Burglary Garage | Vehicle Theft | Arson |

Cases Represent LERMS Crime Codes
 Points may indicate multiple events
 Note: Veh Prowl is only Larceny category displayed



For Additional Information on Incidents
 pertaining to an Area, Trend, or Pattern
 Contact Information Analysis

0 0.2 0.4 Miles



THIS IS NOT A LEGAL DOCUMENT:
 The information shown on this map is compiled
 from various sources and is subject to constant
 revision. Information shown on this map should
 not be used to determine the location of facilities
 in relationship to property lines, section lines,
 streets, etc.

Sunday - Saturday

SW - Downtown District (P8)

6/22/2025 TO 6/28/2025



<u>A/C</u>	<u>Offense Statute</u>	<u>Address</u>	<u>Reported Date</u>	<u>Dist</u>
<u>SPD8BA</u>				
C	ROBBERY 1D CARJACKING	1900 W 2ND AVE	6/22/2025	P8
C	ROBBERY 2D PERSON	500 S HEMLOCK ST	6/27/2025	P8
C	THEFT 3D FROM BUILDING	1600 W PACIFIC AVE	6/26/2025	P8
C	THEFT 3D FROM BUILDING	1600 W PACIFIC AVE	6/27/2025	P8
C	THEFT 3D FROM MOTOR VEHICLE	400 S HEMLOCK ST	6/25/2025	P8
C	THEFT 3D FROM MOTOR VEHICLE	1900 W PACIFIC AVE	6/27/2025	
C	THEFT 3D VEHICLE PARTS AND ACCESSORIES	1800 W 3RD AVE	6/26/2025	P8
C	THEFT OF MOTOR VEHICLE	1900 W 2ND AVE	6/22/2025	P8
C	THEFT OF MOTOR VEHICLE	1800 W 3RD AVE	6/24/2025	P8
<u>SPD8EC</u>				
C	ASSAULT 2D	200 N DIVISION ST	6/28/2025	P8
C	BURGLARY 1D COMMERCIAL	0 N GRANT ST	6/24/2025	P8
C	THEFT 3D SHOPLIFTING	100 S DIVISION ST	6/23/2025	P8
<u>SPD8RS</u>				
C	ASSAULT 2D	700 W SPOKANE FALLS BLVD	6/23/2025	P8
C	ASSAULT 2D	1500 W 4TH AVE	6/25/2025	P8
C	ASSAULT 2D	500 W SPRAGUE AVE	6/27/2025	P8
C	BURGLARY 2D GARAGE	800 W 2ND AVE	6/26/2025	P8
C	HARASSMENT WEAPON INVOLVED	500 W SPRAGUE AVE	6/26/2025	P8
A	RESIDENTIAL BURGLARY	400 W 1ST AVE	6/23/2025	P8
C	RESIDENTIAL BURGLARY	100 W 3RD AVE	6/25/2025	P8
C	ROBBERY 1D PERSON	100 W 3RD AVE	6/26/2025	P8
C	ROBBERY 1D PERSON	0 W PACIFIC AVE	6/28/2025	P8
C	ROBBERY 2D PERSON	700 W SPOKANE FALLS BLVD	6/23/2025	P8
C	THEFT 2D ALL OTHER	800 W MAIN AVE	6/25/2025	P8
C	THEFT 2D ALL OTHER	300 W SPOKANE FALLS BLVD	6/28/2025	P8
C	THEFT 2D FROM BUILDING	400 W SPRAGUE AVE	6/24/2025	P8
C	THEFT 2D FROM BUILDING	300 W SPRAGUE AVE	6/28/2025	P8
C	THEFT 2D FROM MOTOR VEHICLE	200 N WALL ST	6/26/2025	P8
C	THEFT 3D ALL OTHER	S ADAMS ST / W 2ND AVE	6/27/2025	P8
C	THEFT 3D ALL OTHER	500 W SPRAGUE AVE	6/23/2025	
C	THEFT 3D ALL OTHER	100 N BERNARD ST	6/28/2025	
C	THEFT 3D FROM BUILDING	600 W MAIN AVE	6/23/2025	P8
C	THEFT 3D FROM MOTOR VEHICLE	W SPRAGUE AVE / N JEFFERSON ST	6/26/2025	P8
C	THEFT 3D SHOPLIFTING	600 W MAIN AVE	6/22/2025	P8
C	THEFT 3D SHOPLIFTING	700 W MAIN AVE	6/25/2025	
C	THEFT 3D SHOPLIFTING	800 W MAIN AVE	6/25/2025	

For protection of victim privacy, the entire address on sexual assault crimes has been redacted.

<u>A/C</u>	<u>Offense Statute</u>	<u>Address</u>	<u>Reported Date</u>	<u>Dist</u>
C	THEFT OF MOTOR VEHICLE	100 W 3RD AVE	6/23/2025	P8
C	THEFT OF MOTOR VEHICLE	800 W MAIN AVE	6/25/2025	P8

POLICE SUMMARY - Ending: Saturday, June 28, 2025



Other Jurisdiction or Unk District

Preliminary IBR Counts

NIBRS Categories (Part 1 Selected)		7 Day Comparison			28 Day Comparison			YTD Comparison		
		Current	Prior	Percent	Current	Prior	Percent	Current	Prior	Percent
Violent	Criminal Homicide	0	0		0	0		0	0	
	Rape	0	0		0	0		1	0	
	Robbery - Commercial	0	0		0	0		0	0	
	Robbery - Person	0	0		0	0		0	1	-100.00%
	Aggravated Assault - Non DV	0	0		0	0		4	1	300.00%
	Aggravated Assault - DV	0	0		0	2	-100.00%	3	0	
Violent Total:		0	0		0	2	-100.00%	8	2	300.00%
Property	Burglary - Residential	0	0		0	0		0	0	
	Burglary Garage	0	0		0	0		0	0	
	Burglary Commercial	0	0		0	1	-100.00%	1	0	
	Larceny	0	0		1	1	0.00%	9	8	12.50%
	Vehicle Theft	0	0		0	0		1	4	-75.00%
	Arson	0	0		0	0		0	0	
Property Total:		0	0		1	2	-50.00%	11	12	-8.33%
Preliminary Part 1 Crime Totals:		0	0		1	4	-75.00%	19	14	35.71%
Current 7 Day Period:		6/22/2025 - 6/28/2025			Prior 7 Day Period:		6/15/2025 - 6/21/2025			
Current 28 Day Period:		6/1/2025 - 6/28/2025			Prior 28 Day Period:		5/4/2025 - 5/31/2025			
Current YTD Day Period:		1/1/2025 - 6/28/2025			Prior YTD Period:		1/1/2024 - 6/28/2024			

Prepared by SPD Crime Analysis Office - Monday, June 30, 2025

NOTE: SPD moved from UCR to the NIBRS reporting standard on 10/4/16 following the transition to a new RMS System. [Numbers on CompStat reports prior to this date should not be used as a comparison to those on this report.](#) Additional info on these reporting standards can be found on the FBI website: <https://ucr.fbi.gov/nibrs-overview>

This chart represents Preliminary counts of selected crime categories from Police Case Reports. Full statistical analysis to determine the confidence level of this data has not been performed. The % change columns on the preliminary counts differ from the percentage change on the NIBRS crime report, sometimes significantly. The CompStat report is designed for operational use and includes only selected NIBRS categories and coding less complex than full NIBRS rules. Official statistics for these and other NIBRS categories can be found on WASPC & FBI websites once available.

Sunday - Saturday

6/22/2025 TO 6/28/2025

Other Jurisdiction/Unk District



<u>A/C</u>	<u>Offense Statute</u>	<u>Address</u>	<u>Reported Date</u>	<u>Dist</u>
#Type!				#Typ