

SPOKANE POLICE DEPARTMENT

PRELIMINARY CITYWIDE **IBR** CRIME REPORT



Preliminary IBR Counts

CHIEF OF POLICE

Kevin Hall

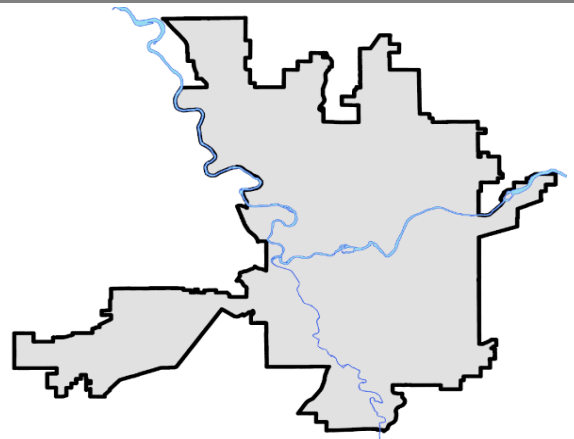
Period Ending: Saturday, June 21, 2025

NIBRS Categories (Part 1 Selected)		7 Day Comparison			28 Day Comparison			YTD Comparison		
		Current	Prior	Percent	Current	Prior	Percent	Current	Prior	Percent
Violent	Criminal Homicide	0	0		0	2	-100.00%	4	7	-42.86%
	Rape	3	6	-50.00%	18	16	12.50%	96	108	-11.11%
	Robbery - Commercial	1	2	-50.00%	7	2	250.00%	33	50	-34.00%
	Robbery - Person	1	2	-50.00%	15	20	-25.00%	87	109	-20.18%
	Aggravated Assault - Non DV	10	15	-33.33%	45	55	-18.18%	245	248	-1.21%
	Aggravated Assault - DV	9	6	50.00%	36	22	63.64%	163	171	-4.68%
Violent Total:		24	31	-22.58%	121	117	3.42%	628	693	-9.38%
Property	Burglary - Residential	12	9	33.33%	42	37	13.51%	241	289	-16.61%
	Burglary Garage	4	6	-33.33%	17	22	-22.73%	113	165	-31.52%
	Burglary Commercial	4	9	-55.56%	33	35	-5.71%	206	227	-9.25%
	Larceny	152	161	-5.59%	644	642	0.31%	3712	3850	-3.58%
	Vehicle Theft	14	11	27.27%	51	61	-16.39%	336	605	-44.46%
	Arson	1	7	-85.71%	9	4	125.00%	30	53	-43.40%
Property Total:		187	203	-7.88%	796	801	-0.62%	4638	5189	-10.62%
Preliminary Part 1 Crime Totals:		211	234	-9.83%	917	918	-0.11%	5266	5882	-10.47%
Current 7 Day Period:		6/15/2025 - 6/21/2025			Prior 7 Day Period:		6/8/2025 - 6/14/2025			
Current 28 Day Period:		5/25/2025 - 6/21/2025			Prior 28 Day Period:		4/27/2025 - 5/24/2025			
Current YTD Day Period:		1/1/2025 - 6/21/2025			Prior YTD Period:		1/1/2024 - 6/21/2024			

Prepared by SPD Crime Analysis Office - Monday, June 23, 2025

NOTE: SPD moved from UCR to the NIBRS reporting standard on 10/4/16 following the transition to a new RMS System. [Numbers on CompStat reports prior to this date should not be used as a comparison to those on this report.](#) Additional info on these reporting standards can be found on the FBI website: <https://ucr.fbi.gov/nibrs-overview>

This chart represents Preliminary counts of selected crime categories from Police Case Reports. Full statistical analysis to determine the confidence level of this data has not been performed. The % change columns on the preliminary counts differ from the percentage change on the NIBRS crime report, sometimes significantly. The CompStat report is designed for operational use and includes only selected NIBRS categories and coding less complex than full NIBRS rules. Official statistics for these and other NIBRS categories can be found on WASPC & FBI websites once available.



SPOKANE POLICE DEPARTMENT

Northwest Precinct

ADAM Sector



PSA Commander

Captain Tom Hendren

Northwest District (P1)

Central District (P2)



POLICE SUMMARY - Ending: Saturday, June 21, 2025



NORTHWEST PRECINCT (P1, P2) ADAM SECTOR

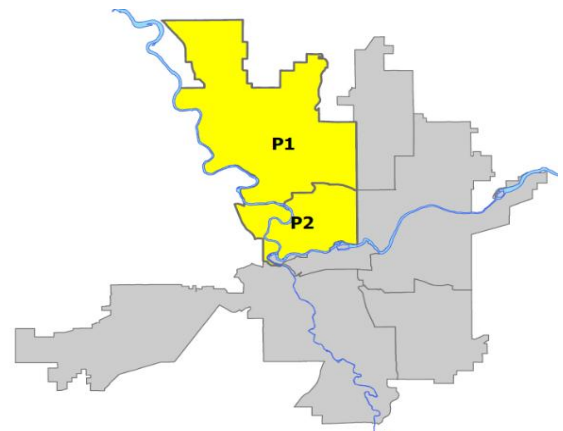
Preliminary IBR Counts

NIBRS Categories (Part 1 Selected)		7 Day Comparison			28 Day Comparison			YTD Comparison		
		Current	Prior	Percent	Current	Prior	Percent	Current	Prior	Percent
Violent	Criminal Homicide	0	0		0	0		0	2	-100.00%
	Rape	1	1	0.00%	6	1	500.00%	23	34	-32.35%
	Robbery - Commercial	0	0		1	1	0.00%	10	8	25.00%
	Robbery - Person	0	1	-100.00%	1	2	-50.00%	12	17	-29.41%
	Aggravated Assault - Non DV	2	3	-33.33%	9	16	-43.75%	52	46	13.04%
	Aggravated Assault - DV	1	0		6	5	20.00%	34	52	-34.62%
Violent Total:		4	5	-20.00%	23	25	-8.00%	131	159	-17.61%
Property	Burglary - Residential	2	4	-50.00%	12	7	71.43%	74	93	-20.43%
	Burglary Garage	2	1	100.00%	3	13	-76.92%	41	52	-21.15%
	Burglary Commercial	4	2	100.00%	10	8	25.00%	49	53	-7.55%
	Larceny	31	36	-13.89%	141	146	-3.42%	867	1069	-18.90%
	Vehicle Theft	4	0		11	18	-38.89%	90	169	-46.75%
	Arson	1	1	0.00%	2	2	0.00%	6	16	-62.50%
Property Total:		44	44	0.00%	179	194	-7.73%	1127	1452	-22.38%
Preliminary Part 1 Crime Totals:		48	49	-2.04%	202	219	-7.76%	1258	1611	-21.91%
Current 7 Day Period:		6/15/2025 - 6/21/2025			Prior 7 Day Period:		6/8/2025 - 6/14/2025			
Current 28 Day Period:		5/25/2025 - 6/21/2025			Prior 28 Day Period:		4/27/2025 - 5/24/2025			
Current YTD Day Period:		1/1/2025 - 6/21/2025			Prior YTD Period:		1/1/2024 - 6/21/2024			

Prepared by SPD Crime Analysis Office - Monday, June 23, 2025

NOTE: SPD moved from UCR to the NIBRS reporting standard on 10/4/16 following the transition to a new RMS System. [Numbers on CompStat reports prior to this date should not be used as a comparison to those on this report.](#) Additional info on these reporting standards can be found on the FBI website: <https://ucr.fbi.gov/nibrs-overview>

This chart represents Preliminary counts of selected crime categories from Police Case Reports. Full statistical analysis to determine the confidence level of this data has not been performed. The % change columns on the preliminary counts differ from the percentage change on the NIBRS crime report, sometimes significantly. The CompStat report is designed for operational use and includes only selected NIBRS categories and coding less complex than full NIBRS rules. Official statistics for these and other NIBRS categories can be found on WASPC & FBI websites once available.



Note: On 1/8/23 boundary changes were implemented dividing the North Precinct into two (NW and NE). The Northwest Precinct ADAM Sector consists of P1 and P2; Consequently this page did not exist on printed CompStat reports prior to 1/8/23

POLICE SUMMARY - Ending: Saturday, June 21, 2025



NW - Northwest District (P1)

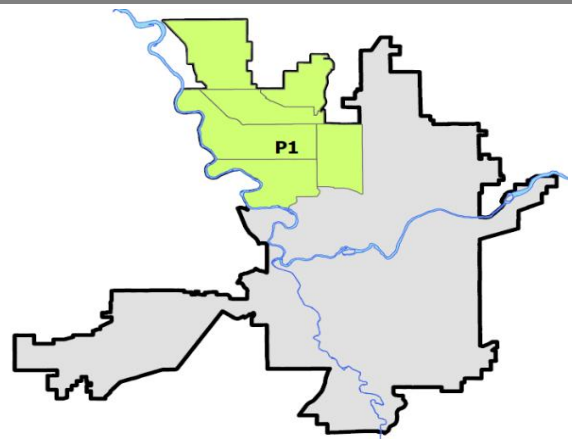
Preliminary IBR Counts

NIBRS Categories (Part 1 Selected)		7 Day Comparison			28 Day Comparison			YTD Comparison		
		Current	Prior	Percent	Current	Prior	Percent	Current	Prior	Percent
Violent	Criminal Homicide	0	0		0	0		0	2	-100.00%
	Rape	1	1	0.00%	4	0		7	23	-69.57%
	Robbery - Commercial	0	0		0	0		2	3	-33.33%
	Robbery - Person	0	0		0	0		3	5	-40.00%
	Aggravated Assault - Non DV	1	2	-50.00%	7	8	-12.50%	26	21	23.81%
	Aggravated Assault - DV	1	0		5	3	66.67%	18	25	-28.00%
Violent Total:		3	3	0.00%	16	11	45.45%	56	79	-29.11%
Property	Burglary - Residential	2	2	0.00%	6	4	50.00%	41	43	-4.65%
	Burglary Garage	0	1	-100.00%	1	6	-83.33%	24	33	-27.27%
	Burglary Commercial	0	1	-100.00%	2	4	-50.00%	16	23	-30.43%
	Larceny	13	13	0.00%	63	65	-3.08%	377	503	-25.05%
	Vehicle Theft	1	0		4	8	-50.00%	43	68	-36.76%
	Arson	1	1	0.00%	2	0		3	2	50.00%
Property Total:		17	18	-5.56%	78	87	-10.34%	504	672	-25.00%
Preliminary Part 1 Crime Totals:		20	21	-4.76%	94	98	-4.08%	560	751	-25.43%
Current 7 Day Period:		6/15/2025 - 6/21/2025			Prior 7 Day Period:		6/8/2025 - 6/14/2025			
Current 28 Day Period:		5/25/2025 - 6/21/2025			Prior 28 Day Period:		4/27/2025 - 5/24/2025			
Current YTD Day Period:		1/1/2025 - 6/21/2025			Prior YTD Period:		1/1/2024 - 6/21/2024			

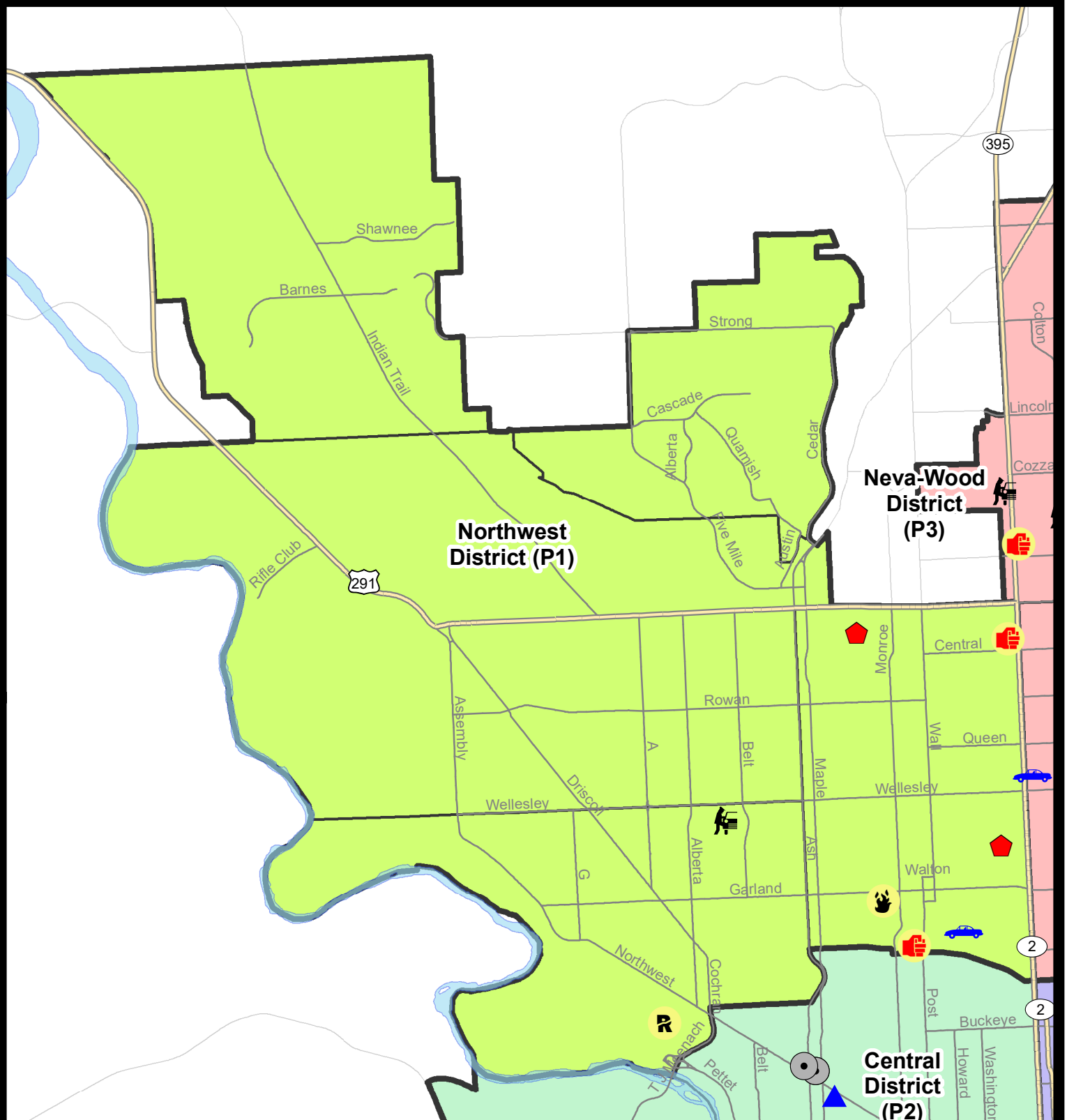
Prepared by SPD Crime Analysis Office - Monday, June 23, 2025

NOTE: SPD moved from UCR to the NIBRS reporting standard on 10/4/16 following the transition to a new RMS System. [Numbers on CompStat reports prior to this date should not be used as a comparison to those on this report.](#) Additional info on these reporting standards can be found on the FBI website: <https://ucr.fbi.gov/nibrs-overview>

This chart represents Preliminary counts of selected crime categories from Police Case Reports. Full statistical analysis to determine the confidence level of this data has not been performed. The % change columns on the preliminary counts differ from the percentage change on the NIBRS crime report, sometimes significantly. The CompStat report is designed for operational use and includes only selected NIBRS categories and coding less complex than full NIBRS rules. Official statistics for these and other NIBRS categories can be found on WASPC & FBI websites once available.



Note: On 1/8/23 a boundary change to P1 added a portion of the prior area to P2 (SPA2EG); Consequently activity in P1 will appear a bit lower if compared to printed CompStat reports prior to 1/8/23



City of Spokane
Northwest District (P1)
Selected
Crime Codes
2025-06-15 to 2025-06-21
 Prepared By:
Crime Analysis Unit
Spokane Police Department

Legend

NIBRS Events



Criminal Homicide



Rape



Robbery Commercial



Robbery Person



Aggravated Assault



Burglary Residential



Burglary Garage



Burglary Commercial



Vehicle Prowling



Vehicle Theft



Arson



Cases Represent LERMS Crime Codes
 Points may indicate multiple events
 Note: Veh Prowl is only Larceny displayed

For Additional Information on
 Incidents pertaining to an
 Area, Trend, or Pattern
 Contact Information Analysis

0 0.25 0.5 1 Miles



THIS IS NOT A LEGAL DOCUMENT:
 The information shown on this map is compiled
 from various sources and is subject to constant
 revision. Information shown on this map should
 not be used to determine the location of facilities
 in relationship to property lines, section lines,
 streets, etc.

Sunday - Saturday

NW - Northwest District (P1)

6/15/2025 TO 6/21/2025



<u>A/C</u>	<u>Offense Statute</u>	<u>Address</u>	<u>Reported Date</u>	<u>Dist</u>
<u>SPA1AD</u>				
C	RAPE 3D		6/20/2025	P1
C	THEFT 2D ALL OTHER	2000 W WELLESLEY AVE	6/15/2025	P1
C	THEFT 2D FROM BUILDING	3400 W GARLAND AVE	6/18/2025	P1
C	THEFT 2D FROM MOTOR VEHICLE	2300 W WELLESLEY AVE	6/21/2025	P1
C	THEFT 2D SHOPLIFTING	4400 W WELLESLEY AVE	6/16/2025	P1
C	THEFT 3D ALL OTHER	3400 N COLUMBIA CIR	6/21/2025	
C	THEFT 3D SHOPLIFTING	4400 W WELLESLEY AVE	6/16/2025	P1
C	THEFT 3D SHOPLIFTING	2500 W WELLESLEY AVE	6/18/2025	P1
<u>SPA1BS</u>				
C	MAIL THEFT	6500 N WINSTON DR	6/20/2025	P1
C	MAIL THEFT	6500 N WINSTON DR	6/20/2025	P1
<u>SPA1NH</u>				
C	ARSON 1D	1000 W PROVIDENCE AVE	6/20/2025	P1
C	ASSAULT 2D	6000 N ATLANTIC ST	6/16/2025	P1
C	ASSAULT 3D WEAPON OR NEGLIGENT INJURY	800 W CORA AVE	6/16/2025	P1
C	RESIDENTIAL BURGLARY	4200 N NORMANDIE ST	6/16/2025	P1
A	RESIDENTIAL BURGLARY	1200 W DALKE AVE	6/18/2025	P1
C	THEFT 2D FROM BUILDING	6100 N WALNUT ST	6/20/2025	P1
C	THEFT 3D ALL OTHER	4800 N NORMANDIE ST	6/17/2025	P1
C	THEFT OF MOTOR VEHICLE	500 W GLASS AVE	6/18/2025	P1
<u>SPA1NW</u>				
C	MAIL THEFT	6400 N NINE MILE RD	6/19/2025	P1
C	THEFT 2D FROM BUILDING	4800 N OAK ST	6/18/2025	P1

POLICE SUMMARY - Ending: Saturday, June 21, 2025



NW - North Central District (P2)

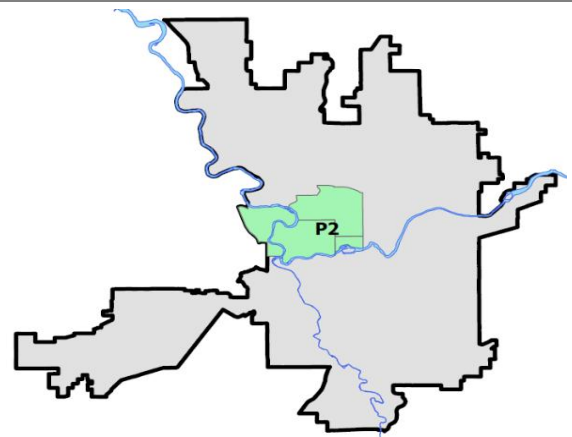
Preliminary IBR Counts

NIBRS Categories (Part 1 Selected)		7 Day Comparison			28 Day Comparison			YTD Comparison		
		Current	Prior	Percent	Current	Prior	Percent	Current	Prior	Percent
Violent	Criminal Homicide	0	0		0	0		0	0	
	Rape	0	0		2	1	100.00%	16	11	45.45%
	Robbery - Commercial	0	0		1	1	0.00%	8	5	60.00%
	Robbery - Person	0	1	-100.00%	1	2	-50.00%	9	12	-25.00%
	Aggravated Assault - Non DV	1	1	0.00%	2	8	-75.00%	26	25	4.00%
	Aggravated Assault - DV	0	0		1	2	-50.00%	16	27	-40.74%
Violent Total:		1	2	-50.00%	7	14	-50.00%	75	80	-6.25%
Property	Burglary - Residential	0	2	-100.00%	6	3	100.00%	33	50	-34.00%
	Burglary Garage	2	0		2	7	-71.43%	17	19	-10.53%
	Burglary Commercial	4	1	300.00%	8	4	100.00%	33	30	10.00%
	Larceny	18	23	-21.74%	78	81	-3.70%	490	566	-13.43%
	Vehicle Theft	3	0		7	10	-30.00%	47	101	-53.47%
	Arson	0	0		0	2	-100.00%	3	14	-78.57%
Property Total:		27	26	3.85%	101	107	-5.61%	623	780	-20.13%
Preliminary Part 1 Crime Totals:		28	28	0.00%	108	121	-10.74%	698	860	-18.84%
Current 7 Day Period:		6/15/2025 - 6/21/2025			Prior 7 Day Period:		6/8/2025 - 6/14/2025			
Current 28 Day Period:		5/25/2025 - 6/21/2025			Prior 28 Day Period:		4/27/2025 - 5/24/2025			
Current YTD Day Period:		1/1/2025 - 6/21/2025			Prior YTD Period:		1/1/2024 - 6/21/2024			

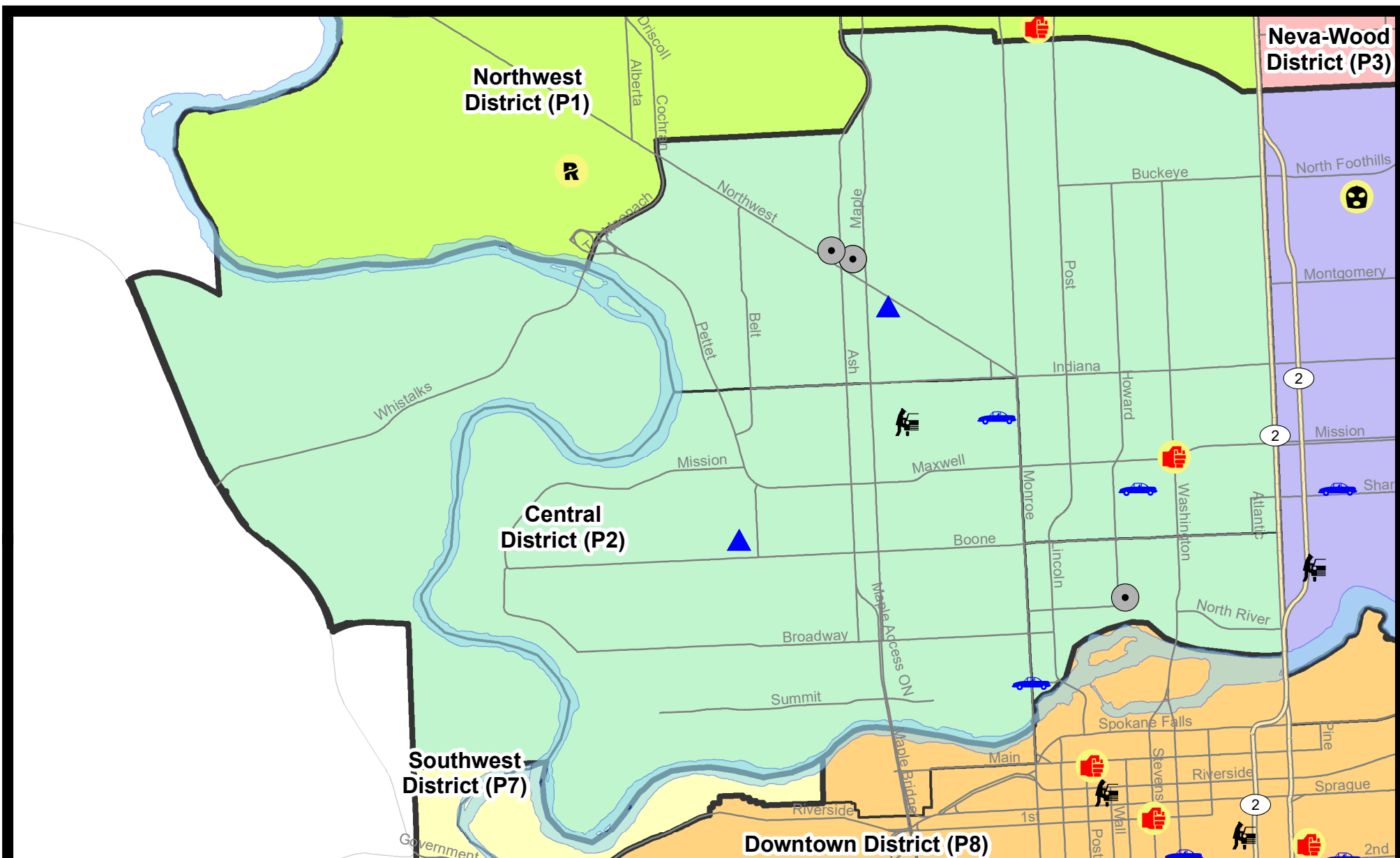
Prepared by SPD Crime Analysis Office - Monday, June 23, 2025

NOTE: SPD moved from UCR to the NIBRS reporting standard on 10/4/16 following the transition to a new RMS System. [Numbers on CompStat reports prior to this date should not be used as a comparison to those on this report.](#) Additional info on these reporting standards can be found on the FBI website: <https://ucr.fbi.gov/nibrs-overview>

This chart represents Preliminary counts of selected crime categories from Police Case Reports. Full statistical analysis to determine the confidence level of this data has not been performed. The % change columns on the preliminary counts differ from the percentage change on the NIBRS crime report, sometimes significantly. The CompStat report is designed for operational use and includes only selected NIBRS categories and coding less complex than full NIBRS rules. Official statistics for these and other NIBRS categories can be found on WASPC & FBI websites once available.



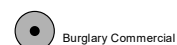
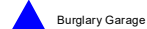

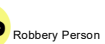

Note: On 1/8/23 a boundary change to P2 added a portion of the P1 area into P2 (SPA2EG); Consequently activity in P2 will appear a bit higher if compared to printed CompStat reports prior to 1/8/23



City of Spokane
Central District (P2)
Selected
Crime Types
2025-06-15 to 2025-06-21
 Prepared By:
 Crime Analysis Unit
 Spokane Police Department

Legend

NIBRS Events



Cases Represent LERMS Crime Codes
 Points may indicate multiple events
 Note: Veh Prowl is only Larceny category displayed



For Additional Information on Incidents
 pertaining to an Area, Trend, or Pattern
 Contact Information Analysis

0 0.2 0.4 0.6 Miles



THIS IS NOT A LEGAL DOCUMENT:
 The information shown on this map is compiled
 from various sources and is subject to constant
 revision. Information shown on this map should
 not be used to determine the location of facilities
 in relationship to property lines, section lines,
 streets, etc.



Sunday - Saturday

NW - Central District (P2)

6/15/2025 TO 6/21/2025



<u>A/C</u>	<u>Offense Statute</u>	<u>Address</u>	<u>Reported Date</u>	<u>Dist</u>
<u>SPA2EG</u>				
C	ASSAULT 1D	W MAXWELL AVE / W MISSION AVE	6/19/2025	P1
C	BURGLARY 2D COMMERCIAL	1700 W NORTHWEST BLVD	6/17/2025	P1
C	BURGLARY 2D COMMERCIAL	1600 W NORTHWEST BLVD	6/19/2025	P1
C	BURGLARY 2D GARAGE	2200 N WALNUT ST	6/21/2025	P1
C	SHOPLIFTING BURGLARY	1600 W NORTHWEST BLVD	6/18/2025	P1
C	THEFT 2D ALL OTHER	W MISSION AVE / N ATLANTIC ST	6/16/2025	
C	THEFT 2D FROM BUILDING	200 W MONTGOMERY AVE	6/17/2025	P2
C	THEFT 3D ALL OTHER	2600 N MONROE ST	6/15/2025	P1
C	THEFT 3D ALL OTHER	2300 W BUCKEYE AVE	6/20/2025	P2
C	THEFT 3D ALL OTHER	500 W BUCKEYE AVE	6/16/2025	
C	THEFT 3D SHOPLIFTING	1700 W NORTHWEST BLVD	6/15/2025	P2
C	THEFT 3D SHOPLIFTING	1700 W NORTHWEST BLVD	6/17/2025	P2
C	THEFT 3D SHOPLIFTING	1700 W NORTHWEST BLVD	6/18/2025	P2
C	THEFT 3D SHOPLIFTING	1700 W NORTHWEST BLVD	6/20/2025	P2
C	THEFT 3D SHOPLIFTING	2200 N ASH ST	6/20/2025	
C	THEFT 3D VEHICLE PARTS AND ACCESSORIES	1900 N DIVISION ST	6/16/2025	P2
C	THEFT OF MOTOR VEHICLE	500 W SINTO AVE	6/18/2025	P1
<u>SPA2RS</u>				
C	BURGLARY 2D COMMERCIAL	900 N HOWARD ST	6/18/2025	P1
C	MAIL THEFT	900 N MONROE ST	6/17/2025	P2
<u>SPA2WC</u>				
A	BURGLARY 2D GARAGE	2100 W SHARP AVE	6/18/2025	P1
C	THEFT 2D FROM MOTOR VEHICLE	1400 W AUGUSTA AVE	6/16/2025	P2
C	THEFT 3D ALL OTHER	W BRIDGE AVE / N OAK ST	6/18/2025	P2
C	THEFT 3D ALL OTHER	1100 W MAXWELL AVE	6/19/2025	P2
C	THEFT 3D ALL OTHER	1400 W BOONE AVE	6/21/2025	P2
C	THEFT 3D VEHICLE PARTS AND ACCESSORIES	1300 N MAPLE ST	6/17/2025	P1
C	THEFT 3D VEHICLE PARTS AND ACCESSORIES	2200 W OHIO AVE	6/21/2025	P2
C	THEFT OF MOTOR VEHICLE	W SUMMIT PKWY / N MONROE ST	6/16/2025	P2
C	THEFT OF MOTOR VEHICLE	1000 W AUGUSTA AVE	6/18/2025	P1

SPOKANE POLICE DEPARTMENT

Northeast Precinct

BAKER Sector



PSA Commander

Captain Shawn Kendall

NevaWood District (P3)

Northeast District (P4)



POLICE SUMMARY - Ending: Saturday, June 21, 2025

NORTHEAST PRECINCT (P3, P4) BAKER SECTOR



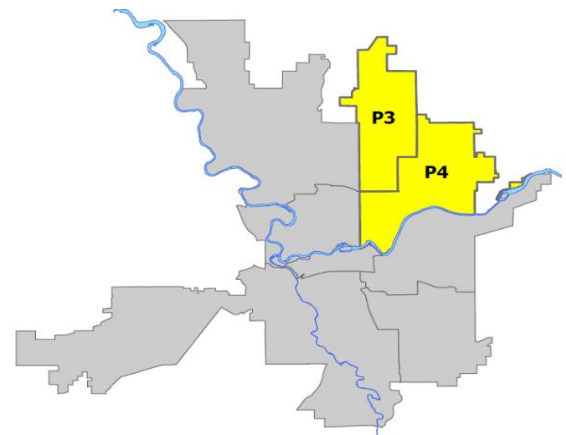
Preliminary IBR Counts

NIBRS Categories (Part 1 Selected)		7 Day Comparison			28 Day Comparison			YTD Comparison		
		Current	Prior	Percent	Current	Prior	Percent	Current	Prior	Percent
Violent	Criminal Homicide	0	0		0	0		2	2	0.00%
	Rape	0	2	-100.00%	5	5	0.00%	27	24	12.50%
	Robbery - Commercial	1	2	-50.00%	5	1	400.00%	18	23	-21.74%
	Robbery - Person	1	1	0.00%	6	3	100.00%	20	35	-42.86%
	Aggravated Assault - Non DV	4	4	0.00%	13	16	-18.75%	72	82	-12.20%
	Aggravated Assault - DV	4	2	100.00%	11	7	57.14%	55	50	10.00%
Violent Total:		10	11	-9.09%	40	32	25.00%	194	216	-10.19%
Property	Burglary - Residential	6	4	50.00%	17	14	21.43%	68	93	-26.88%
	Burglary Garage	0	1	-100.00%	3	4	-25.00%	25	55	-54.55%
	Burglary Commercial	0	3	-100.00%	12	11	9.09%	82	92	-10.87%
	Larceny	68	70	-2.86%	263	240	9.58%	1474	1417	4.02%
	Vehicle Theft	4	6	-33.33%	18	25	-28.00%	116	224	-48.21%
	Arson	0	3	-100.00%	3	2	50.00%	10	15	-33.33%
Property Total:		78	87	-10.34%	316	296	6.76%	1775	1896	-6.38%
Preliminary Part 1 Crime Totals:		88	98	-10.20%	356	328	8.54%	1969	2112	-6.77%
Current 7 Day Period:		6/15/2025 - 6/21/2025			Prior 7 Day Period:		6/8/2025 - 6/14/2025			
Current 28 Day Period:		5/25/2025 - 6/21/2025			Prior 28 Day Period:		4/27/2025 - 5/24/2025			
Current YTD Day Period:		1/1/2025 - 6/21/2025			Prior YTD Period:		1/1/2024 - 6/21/2024			

Prepared by SPD Crime Analysis Office - Monday, June 23, 2025

NOTE: SPD moved from UCR to the NIBRS reporting standard on 10/4/16 following the transition to a new RMS System. [Numbers on CompStat reports prior to this date should not be used as a comparison to those on this report.](#) Additional info on these reporting standards can be found on the FBI website: <https://ucr.fbi.gov/nibrs-overview>

This chart represents Preliminary counts of selected crime categories from Police Case Reports. Full statistical analysis to determine the confidence level of this data has not been performed. The % change columns on the preliminary counts differ from the percentage change on the NIBRS crime report, sometimes significantly. The CompStat report is designed for operational use and includes only selected NIBRS categories and coding less complex than full NIBRS rules. Official statistics for these and other NIBRS categories can be found on WASPC & FBI websites once available.



Note: On 1/8/23 boundary changes were implemented dividing the North Precinct into two (NW and NE). The Northeast Precinct BAKER Sector consists of P3 and P4; Consequently this page did not exist on printed reports prior to 1/8/23

POLICE SUMMARY - Ending: Saturday, June 21, 2025



NE - Neva-Wood District (P3)

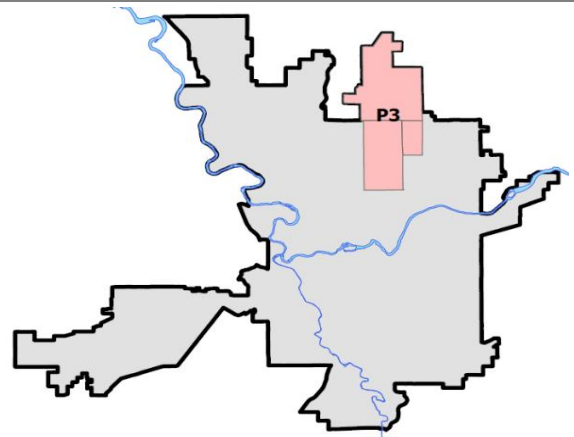
Preliminary IBR Counts

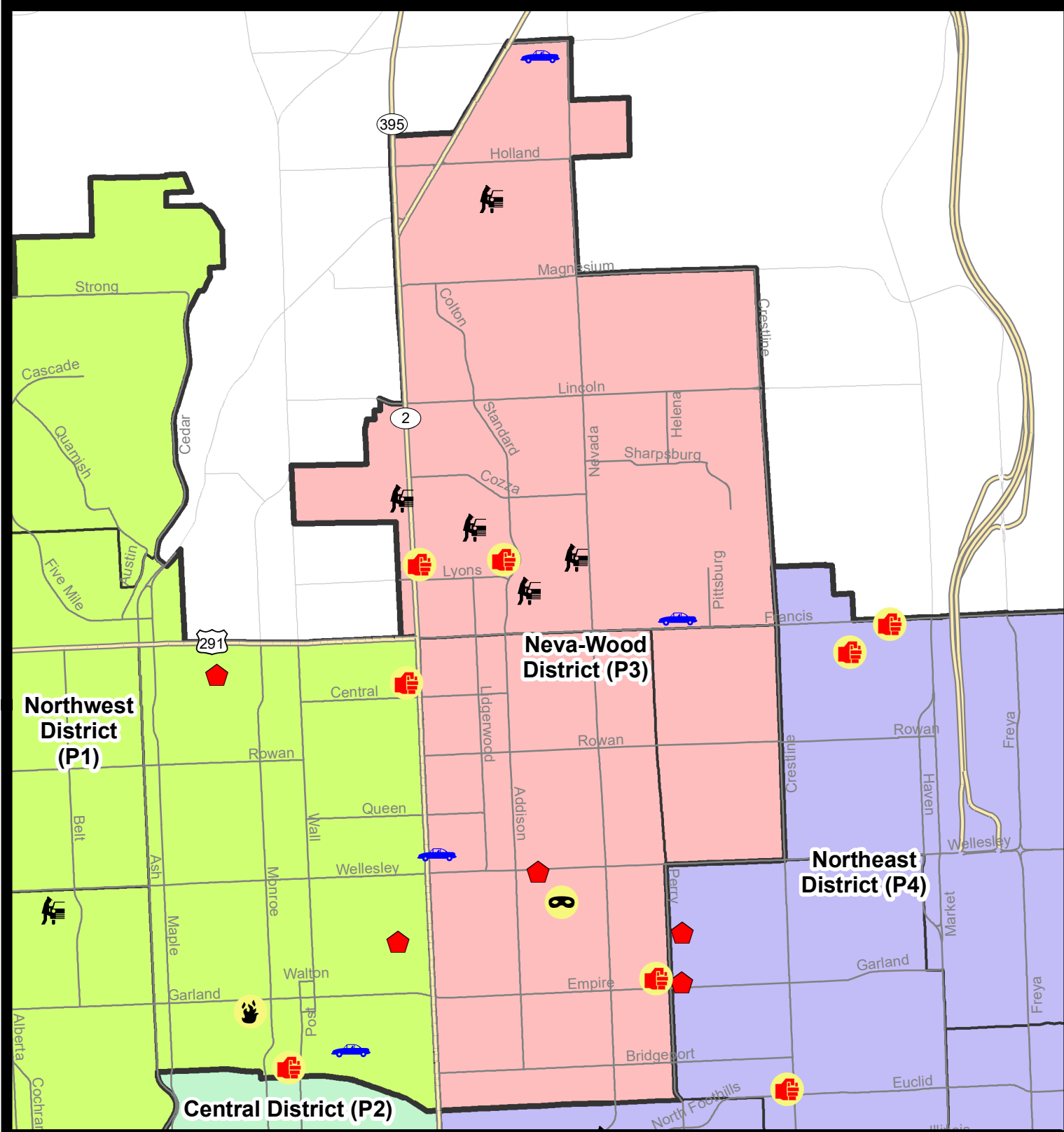
NIBRS Categories (Part 1 Selected)		7 Day Comparison			28 Day Comparison			YTD Comparison		
		Current	Prior	Percent	Current	Prior	Percent	Current	Prior	Percent
Violent	Criminal Homicide	0	0		0	0		0	0	
	Rape	0	2	-100.00%	3	3	0.00%	15	15	0.00%
	Robbery - Commercial	0	0		2	1	100.00%	8	10	-20.00%
	Robbery - Person	1	1	0.00%	5	3	66.67%	13	20	-35.00%
	Aggravated Assault - Non DV	2	2	0.00%	4	6	-33.33%	30	38	-21.05%
	Aggravated Assault - DV	1	2	-50.00%	7	2	250.00%	24	25	-4.00%
Violent Total:		4	7	-42.86%	21	15	40.00%	90	108	-16.67%
Property	Burglary - Residential	1	1	0.00%	3	4	-25.00%	24	52	-53.85%
	Burglary Garage	0	0		2	2	0.00%	15	34	-55.88%
	Burglary Commercial	0	2	-100.00%	7	9	-22.22%	49	48	2.08%
	Larceny	42	39	7.69%	157	154	1.95%	953	870	9.54%
	Vehicle Theft	3	5	-40.00%	13	8	62.50%	59	111	-46.85%
	Arson	0	0		0	2	-100.00%	4	4	0.00%
Property Total:		46	47	-2.13%	182	179	1.68%	1104	1119	-1.34%
Preliminary Part 1 Crime Totals:		50	54	-7.41%	203	194	4.64%	1194	1227	-2.69%
Current 7 Day Period:		6/15/2025 - 6/21/2025			Prior 7 Day Period:		6/8/2025 - 6/14/2025			
Current 28 Day Period:		5/25/2025 - 6/21/2025			Prior 28 Day Period:		4/27/2025 - 5/24/2025			
Current YTD Day Period:		1/1/2025 - 6/21/2025			Prior YTD Period:		1/1/2024 - 6/21/2024			

Prepared by SPD Crime Analysis Office - Monday, June 23, 2025

NOTE: SPD moved from UCR to the NIBRS reporting standard on 10/4/16 following the transition to a new RMS System. [Numbers on CompStat reports prior to this date should not be used as a comparison to those on this report.](#) Additional info on these reporting standards can be found on the FBI website: <https://ucr.fbi.gov/nibrs-overview>

This chart represents Preliminary counts of selected crime categories from Police Case Reports. Full statistical analysis to determine the confidence level of this data has not been performed. The % change columns on the preliminary counts differ from the percentage change on the NIBRS crime report, sometimes significantly. The CompStat report is designed for operational use and includes only selected NIBRS categories and coding less complex than full NIBRS rules. Official statistics for these and other NIBRS categories can be found on WASPC & FBI websites once available.






City of Spokane
Neva-Wood District (P3)
Selected Crime Codes
2025-06-15 to 2025-06-21
 Prepared By:
Crime Analysis Unit
Spokane Police Department

Legend

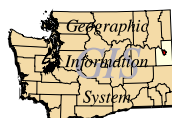
NIBRS Events		Burglary Commercial
Criminal Homicide	Robbery Person	Vehicle Prowling
Rape	Aggravated Assault	Vehicle Theft
Robbery Commercial	Burglary Residential	Arson
	Burglary Garage	

*Cases Represent LERMS Crime Codes
 Points may indicate multiple events
 Note: Veh Prowl is only Larceny displayed*



For Additional Information on Incidents pertaining to an Area, Trend, or Pattern Contact Information Analysis



0 0.2 0.4 0.8 Miles



THIS IS NOT A LEGAL DOCUMENT:
 The information shown on this map is compiled from various sources and is subject to constant revision. Information shown on this map should not be used to determine the location of facilities in relationship to property lines, section lines, streets, etc.

Sunday - Saturday

NE - Neva-Wood District (P3)

6/15/2025 TO 6/21/2025



<u>A/C</u>	<u>Offense Statute</u>	<u>Address</u>	<u>Reported Date</u>	<u>Dist</u>
<u>SPB3NL</u>				
C	ASSAULT 1D	1300 E GARLAND AVE	6/20/2025	P4
C	MAIL THEFT	700 E LACROSSE AVE	6/17/2025	P4
A	RESIDENTIAL BURGLARY	500 E WELLESLEY AVE	6/18/2025	P3
C	RETAIL THEFT WITH SPECIAL CIRCUMSTANCES 2D	5700 N DIVISION ST	6/21/2025	P3
C	ROBBERY 2D PERSON	600 E HEROY AVE	6/19/2025	P4
C	THEFT 2D ALL OTHER	4700 N DIVISION ST	6/15/2025	P3
C	THEFT 2D ALL OTHER	900 E WELLESLEY AVE	6/19/2025	P3
C	THEFT 3D ALL OTHER	6100 N COLTON ST	6/18/2025	P3
C	THEFT 3D ALL OTHER	3600 N MAYFAIR ST	6/21/2025	
C	THEFT 3D FROM BUILDING	900 E BRIDGEPORT AVE	6/17/2025	P3
C	THEFT 3D SHOPLIFTING	4700 N DIVISION ST	6/16/2025	P4
C	THEFT 3D SHOPLIFTING	0 E EMPIRE AVE	6/17/2025	P3
C	THEFT 3D SHOPLIFTING	4700 N DIVISION ST	6/15/2025	
C	THEFT 3D SHOPLIFTING	4700 N DIVISION ST	6/17/2025	
C	THEFT 3D SHOPLIFTING	5600 N DIVISION ST	6/19/2025	
C	THEFT 3D SHOPLIFTING	4700 N DIVISION ST	6/19/2025	
C	THEFT 3D VEHICLE PARTS AND ACCESSORIES	500 E JOSEPH AVE	6/17/2025	P3
C	THEFT OF MOTOR VEHICLE	4700 N DIVISION ST	6/19/2025	P4
<u>SPB3SH</u>				
C	ASSAULT 2D	6700 N DIVISION ST	6/20/2025	P4
C	ASSAULT OF A CHILD 2D	6900 N WISCOMB ST	6/15/2025	P1
C	THEFT 2D FROM BUILDING	600 E HOUSTON AVE	6/17/2025	P3
C	THEFT 2D FROM MOTOR VEHICLE	7100 N DIVISION ST	6/15/2025	P3
C	THEFT 2D FROM MOTOR VEHICLE	900 E BEACON AVE	6/20/2025	P3
C	THEFT 2D FROM MOTOR VEHICLE	9200 N COLTON ST	6/20/2025	P3
C	THEFT 2D VEHICLE PARTS AND ACCESSORIES	7700 N DIVISION ST	6/16/2025	P3
C	THEFT 3D ALL OTHER	6700 N DIVISION ST	6/16/2025	P3
C	THEFT 3D ALL OTHER	700 E FRANCIS AVE	6/16/2025	P3
C	THEFT 3D ALL OTHER	10100 N NEWPORT HWY	6/19/2025	P3
C	THEFT 3D ALL OTHER	1400 E WILDING CT	6/19/2025	P3
C	THEFT 3D FROM BUILDING	8200 N DIVISION ST	6/20/2025	P3
C	THEFT 3D FROM MOTOR VEHICLE	7000 N COLTON ST	6/19/2025	P3
C	THEFT 3D FROM MOTOR VEHICLE	6600 N STANDARD ST	6/20/2025	
C	THEFT 3D SHOPLIFTING	9200 N COLTON ST	6/15/2025	P4
C	THEFT 3D SHOPLIFTING	9200 N COLTON ST	6/15/2025	P4
C	THEFT 3D SHOPLIFTING	7300 N DIVISION ST	6/17/2025	P3
C	THEFT 3D SHOPLIFTING	9200 N COLTON ST	6/17/2025	P4
C	THEFT 3D SHOPLIFTING	9600 N NEWPORT HWY	6/17/2025	P1

For protection of victim privacy, the entire address on sexual assault crimes has been redacted.

A/C	Offense Statute	Address	Reported Date	Dist
C	THEFT 3D SHOPLIFTING	10100 N NEWPORT HWY	6/18/2025	P3
C	THEFT 3D SHOPLIFTING	9200 N COLTON ST	6/19/2025	P1
C	THEFT 3D SHOPLIFTING	9500 N NEWPORT HWY	6/21/2025	P3
C	THEFT 3D SHOPLIFTING	9200 N COLTON ST	6/21/2025	P2
C	THEFT 3D SHOPLIFTING	9200 N COLTON ST	6/21/2025	P2
C	THEFT 3D SHOPLIFTING	9600 N NEWPORT HWY	6/16/2025	
C	THEFT 3D SHOPLIFTING	6500 N NEVADA ST	6/17/2025	
C	THEFT 3D SHOPLIFTING	6500 N NEVADA ST	6/18/2025	
C	THEFT 3D SHOPLIFTING	10100 N NEWPORT HWY	6/20/2025	
C	THEFT 3D SHOPLIFTING	6500 N NEVADA ST	6/20/2025	
C	THEFT 3D VEHICLE PARTS AND ACCESSORIES	900 E BEACON AVE	6/20/2025	P3
C	THEFT OF MOTOR VEHICLE	6300 N HELENA ST	6/16/2025	P4
C	THEFT OF MOTOR VEHICLE	10100 N NEWPORT HWY	6/20/2025	P3

POLICE SUMMARY - Ending: Saturday, June 21, 2025



NE - Northeast District (P4)

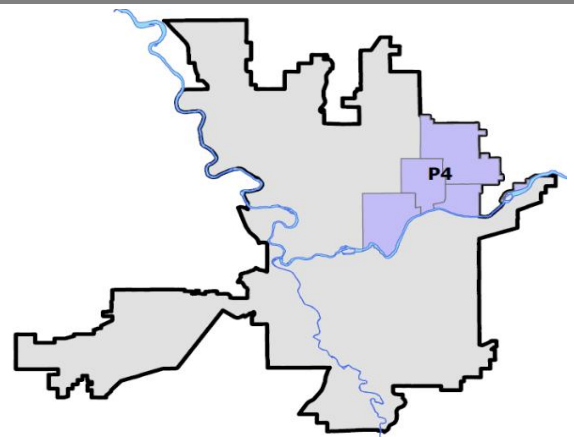
Preliminary IBR Counts

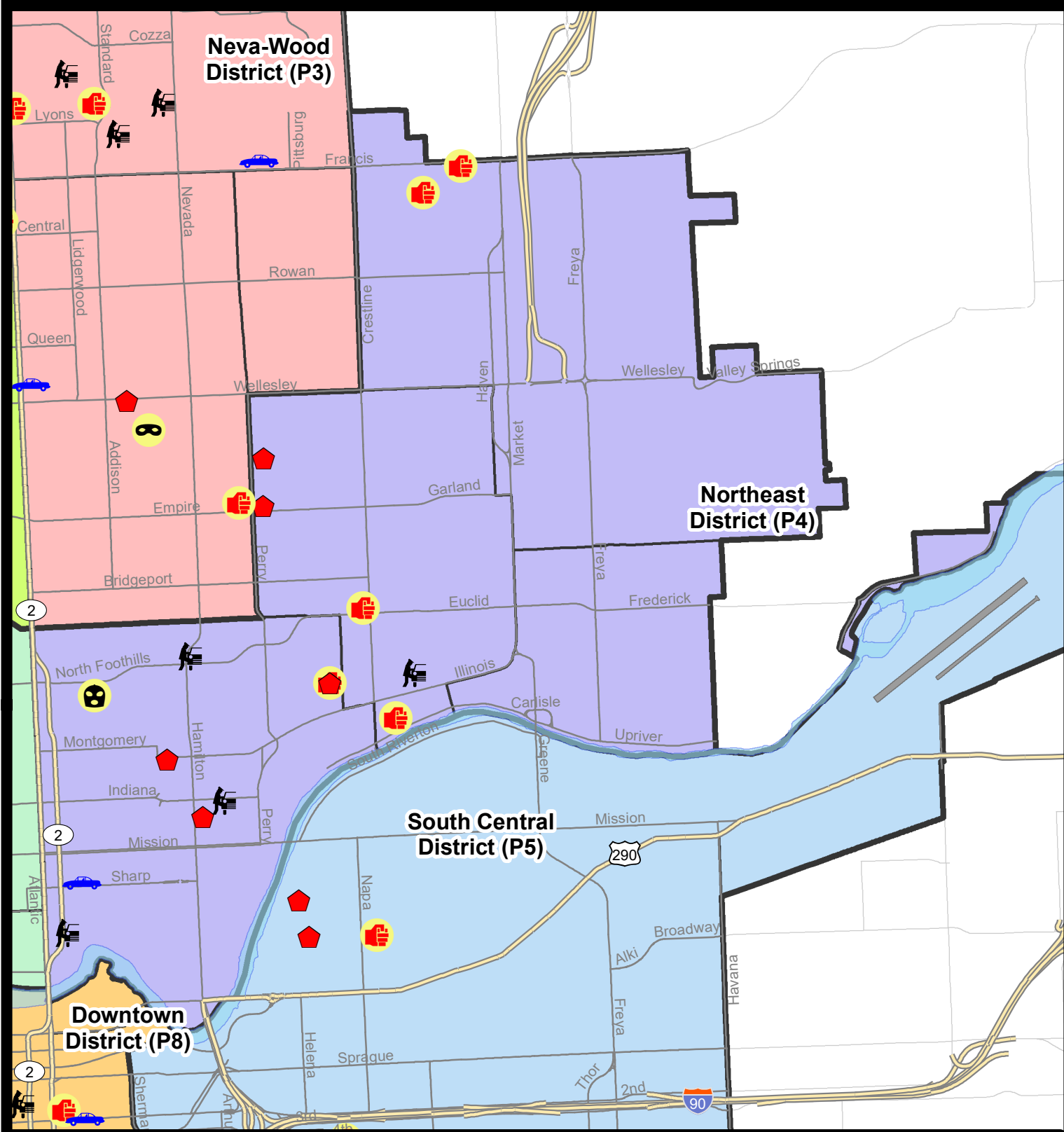
NIBRS Categories (Part 1 Selected)		7 Day Comparison			28 Day Comparison			YTD Comparison		
		Current	Prior	Percent	Current	Prior	Percent	Current	Prior	Percent
Violent	Criminal Homicide	0	0		0	0		2	2	0.00%
	Rape	0	0		2	2	0.00%	12	9	33.33%
	Robbery - Commercial	1	2	-50.00%	3	0		10	13	-23.08%
	Robbery - Person	0	0		1	0		7	15	-53.33%
	Aggravated Assault - Non DV	2	2	0.00%	9	10	-10.00%	42	44	-4.55%
	Aggravated Assault - DV	3	0		4	5	-20.00%	31	25	24.00%
Violent Total:		6	4	50.00%	19	17	11.76%	104	108	-3.70%
Property	Burglary - Residential	5	3	66.67%	14	10	40.00%	44	41	7.32%
	Burglary Garage	0	1	-100.00%	1	2	-50.00%	10	21	-52.38%
	Burglary Commercial	0	1	-100.00%	5	2	150.00%	33	44	-25.00%
	Larceny	26	31	-16.13%	106	86	23.26%	521	547	-4.75%
	Vehicle Theft	1	1	0.00%	5	17	-70.59%	57	113	-49.56%
	Arson	0	3	-100.00%	3	0		6	11	-45.45%
Property Total:		32	40	-20.00%	134	117	14.53%	671	777	-13.64%
Preliminary Part 1 Crime Totals:		38	44	-13.64%	153	134	14.18%	775	885	-12.43%
Current 7 Day Period:		6/15/2025 - 6/21/2025			Prior 7 Day Period:		6/8/2025 - 6/14/2025			
Current 28 Day Period:		5/25/2025 - 6/21/2025			Prior 28 Day Period:		4/27/2025 - 5/24/2025			
Current YTD Day Period:		1/1/2025 - 6/21/2025			Prior YTD Period:		1/1/2024 - 6/21/2024			

Prepared by SPD Crime Analysis Office - Monday, June 23, 2025

NOTE: SPD moved from UCR to the NIBRS reporting standard on 10/4/16 following the transition to a new RMS System. [Numbers on CompStat reports prior to this date should not be used as a comparison to those on this report.](#) Additional info on these reporting standards can be found on the FBI website: <https://ucr.fbi.gov/nibrs-overview>

This chart represents Preliminary counts of selected crime categories from Police Case Reports. Full statistical analysis to determine the confidence level of this data has not been performed. The % change columns on the preliminary counts differ from the percentage change on the NIBRS crime report, sometimes significantly. The CompStat report is designed for operational use and includes only selected NIBRS categories and coding less complex than full NIBRS rules. Official statistics for these and other NIBRS categories can be found on WASPC & FBI websites once available.





City of Spokane
Northeast District (P4)
Selected Crime Codes
2025-06-15 to 2025-06-21
 Prepared By:
Crime Analysis Unit
Spokane Police Department

Legend

NIBRS Events

Criminal Homicide	Robbery Person	Burglary Commercial
Rape	Aggravated Assault	Vehicle Prowling
Robbery Commercial	Burglary Residential	Vehicle Theft
	Burglary Garage	Arson

*Cases Represent LERMS Crime Codes
 Points may indicate multiple events
 Note: Veh Prowl is only Larceny displayed*

SPokane Police

For Additional Information on Incidents pertaining to an Area, Trend, or Pattern Contact Information Analysis

0 0.2 0.4 0.8 Miles

Geographic Information System

THIS IS NOT A LEGAL DOCUMENT:
 The information shown on this map is compiled from various sources and is subject to constant revision. Information shown on this map should not be used to determine the location of facilities in relationship to property lines, section lines, streets, etc.

Sunday - Saturday

NE - Northeast District (P4)

6/15/2025 TO 6/21/2025



<u>A/C</u>	<u>Offense Statute</u>	<u>Address</u>	<u>Reported Date</u>	<u>Dist</u>
<u>SPB4BE</u>				
C	ASSAULT 2D	2000 E DALTON AVE	6/16/2025	P4
C	ASSAULT 2D	2100 E NORTH CRESCENT AVE	6/18/2025	P4
C	RESIDENTIAL BURGLARY	1400 E ROCKWELL AVE	6/17/2025	P4
C	RESIDENTIAL BURGLARY	1400 E GARLAND AVE	6/21/2025	P4
C	THEFT 2D ALL OTHER	3000 E LIBERTY AVE	6/20/2025	P4
C	THEFT 2D ALL OTHER	4100 N REGAL ST	6/20/2025	P4
C	THEFT 3D ALL OTHER	1800 E COURTLAND AVE	6/18/2025	P4
C	THEFT 3D ALL OTHER	1700 E COURTLAND AVE	6/19/2025	P4
C	THEFT 3D FROM MOTOR VEHICLE	2600 N ALTAMONT ST	6/19/2025	P4
C	THEFT 3D SHOPLIFTING	3900 N MARKET ST	6/16/2025	P4
C	THEFT 3D SHOPLIFTING	3900 N MARKET ST	6/17/2025	P4
C	THEFT 3D VEHICLE PARTS AND ACCESSORIES	4000 N COOK ST	6/21/2025	P4
C	THEFT 3D VEHICLE PARTS AND ACCESSORIES	4000 N COOK ST	6/18/2025	
<u>SPB4HI</u>				
C	ASSAULT 2D	6200 N REGAL ST	6/15/2025	P1
C	HARASSMENT FELONY WEAPON INVOLVED	6000 N SMITH ST	6/21/2025	P4
C	THEFT 3D ALL OTHER	2100 E WELLESLEY AVE	6/16/2025	P4
C	THEFT 3D ALL OTHER	5600 N MARKET ST	6/18/2025	P4
C	THEFT OF A FIREARM FROM BUILDING	4500 N MARKET ST	6/16/2025	P4
<u>SPB4LO</u>				
C	DRIVE BY SHOOTING	2600 N MAGNOLIA ST	6/20/2025	P4
C	RESIDENTIAL BURGLARY	900 E NORA AVE	6/17/2025	P4
C	RESIDENTIAL BURGLARY	700 E ILLINOIS AVE	6/19/2025	P4
C	RESIDENTIAL BURGLARY	2600 N MAGNOLIA ST	6/20/2025	P4
C	ROBBERY 1D COMMERCIAL	200 E NORTH FOOTHILLS DR	6/16/2025	P1
C	THEFT 2D FROM BUILDING	2600 N HAMILTON ST	6/18/2025	P4
C	THEFT 2D FROM MOTOR VEHICLE	1000 N RUBY ST	6/20/2025	P4
C	THEFT 2D VEHICLE PARTS AND ACCESSORIES	2600 N PERRY ST	6/21/2025	P4
C	THEFT 3D ALL OTHER	900 E BOONE AVE	6/15/2025	P5
C	THEFT 3D ALL OTHER	900 E MISSION AVE	6/15/2025	P4
C	THEFT 3D ALL OTHER	700 N DIVISION ST	6/19/2025	P4
A	THEFT 3D FROM MOTOR VEHICLE	900 E NORTH FOOTHILLS DR	6/17/2025	P4
C	THEFT 3D FROM MOTOR VEHICLE	1000 E INDIANA AVE	6/17/2025	
C	THEFT 3D SHOPLIFTING	900 E MISSION AVE	6/17/2025	P4
C	THEFT 3D SHOPLIFTING	2400 N DIVISION ST	6/18/2025	P4
C	THEFT 3D SHOPLIFTING	900 E MISSION AVE	6/20/2025	P4
C	THEFT 3D SHOPLIFTING	900 E MISSION AVE	6/20/2025	P4

For protection of victim privacy, the entire address on sexual assault crimes has been redacted.

A/C	Offense Statute	Address	Reported Date	Dist
C	THEFT 3D SHOPLIFTING	900 E MISSION AVE	6/16/2025	P4
C	THEFT 3D SHOPLIFTING	900 E MISSION AVE	6/17/2025	
C	THEFT OF MOTOR VEHICLE	200 E SHARP AVE	6/21/2025	

SPOKANE POLICE DEPARTMENT



South Precinct CHARLIE Sector

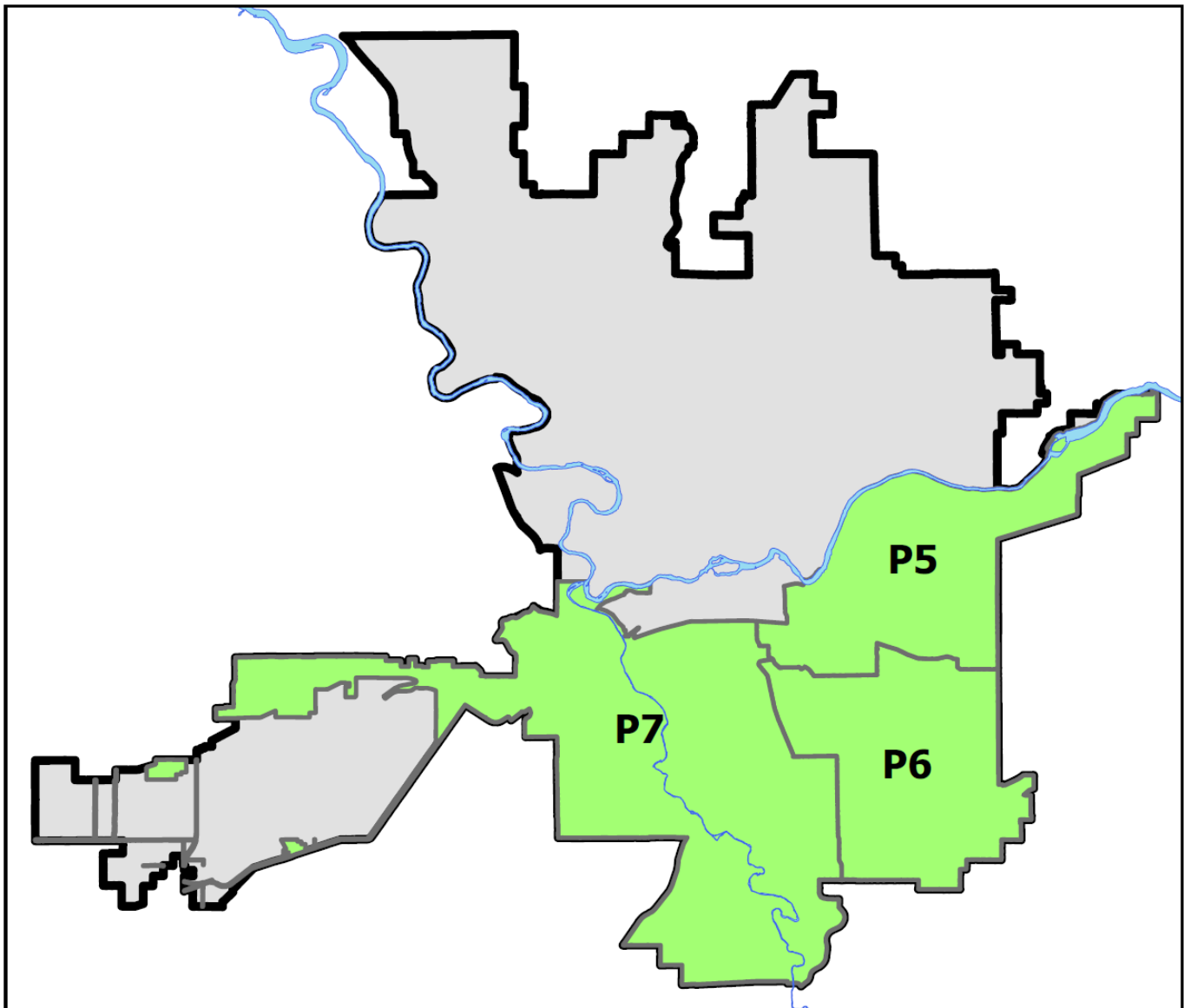
PSA Commander

Captain Jake Jensen

South Central District (P5)

Southeast District (P6)

Southwest District (P7)



POLICE SUMMARY - Ending: Saturday, June 21, 2025

SOUTH PRECINCT (P5, P6, P7) CHARLIE SECTOR



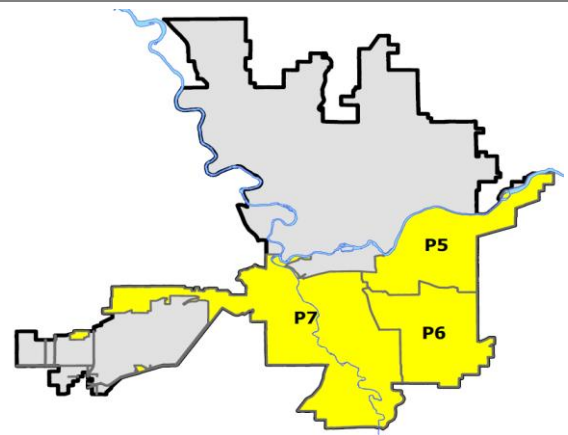
Preliminary IBR Counts

NIBRS Categories (Part 1 Selected)		7 Day Comparison			28 Day Comparison			YTD Comparison		
		Current	Prior	Percent	Current	Prior	Percent	Current	Prior	Percent
Violent	Criminal Homicide	0	0		0	2	-100.00%	2	3	-33.33%
	Rape	1	3	-66.67%	4	6	-33.33%	31	34	-8.82%
	Robbery - Commercial	0	0		1	0		3	13	-76.92%
	Robbery - Person	0	0		2	3	-33.33%	17	20	-15.00%
	Aggravated Assault - Non DV	1	1	0.00%	7	6	16.67%	50	58	-13.79%
	Aggravated Assault - DV	4	1	300.00%	11	9	22.22%	54	54	0.00%
Violent Total:		6	5	20.00%	25	26	-3.85%	157	182	-13.74%
Property	Burglary - Residential	4	1	300.00%	12	13	-7.69%	79	85	-7.06%
	Burglary Garage	2	4	-50.00%	11	5	120.00%	47	57	-17.54%
	Burglary Commercial	0	3	-100.00%	7	12	-41.67%	51	46	10.87%
	Larceny	32	29	10.34%	140	161	-13.04%	859	830	3.49%
	Vehicle Theft	4	3	33.33%	16	14	14.29%	87	143	-39.16%
	Arson	0	1	-100.00%	2	0		7	14	-50.00%
Property Total:		42	41	2.44%	188	205	-8.29%	1130	1175	-3.83%
Preliminary Part 1 Crime Totals:		48	46	4.35%	213	231	-7.79%	1287	1357	-5.16%
Current 7 Day Period:		6/15/2025 - 6/21/2025			Prior 7 Day Period:		6/8/2025 - 6/14/2025			
Current 28 Day Period:		5/25/2025 - 6/21/2025			Prior 28 Day Period:		4/27/2025 - 5/24/2025			
Current YTD Day Period:		1/1/2025 - 6/21/2025			Prior YTD Period:		1/1/2024 - 6/21/2024			

Prepared by SPD Crime Analysis Office - Monday, June 23, 2025

NOTE: SPD moved from UCR to the NIBRS reporting standard on 10/4/16 following the transition to a new RMS System. [Numbers on CompStat reports prior to this date should not be used as a comparison to those on this report.](#) Additional info on these reporting standards can be found on the FBI website: <https://ucr.fbi.gov/nibrs-overview>

This chart represents Preliminary counts of selected crime categories from Police Case Reports. Full statistical analysis to determine the confidence level of this data has not been performed. The % change columns on the preliminary counts differ from the percentage change on the NIBRS crime report, sometimes significantly. The CompStat report is designed for operational use and includes only selected NIBRS categories and coding less complex than full NIBRS rules. Official statistics for these and other NIBRS categories can be found on WASPC & FBI websites once available.



Note: On 1/8/23 boundary changes incorporated portions of P7 into the Downtown Precinct (SPD8BA and SPD8PV); Consequently activity in P7 will appear lower if compared to printed CompStat reports prior to 1/8/23

POLICE SUMMARY - Ending: Saturday, June 21, 2025



SE - South Central District (P5)

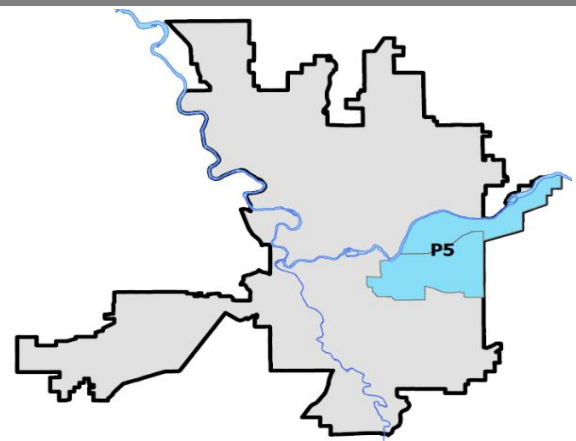
Preliminary IBR Counts

NIBRS Categories (Part 1 Selected)		7 Day Comparison			28 Day Comparison			YTD Comparison		
		Current	Prior	Percent	Current	Prior	Percent	Current	Prior	Percent
Violent	Criminal Homicide	0	0		0	1	-100.00%	1	0	
	Rape	0	2	-100.00%	2	4	-50.00%	16	13	23.08%
	Robbery - Commercial	0	0		0	0		0	2	-100.00%
	Robbery - Person	0	0		1	1	0.00%	10	7	42.86%
	Aggravated Assault - Non DV	1	1	0.00%	6	1	500.00%	25	34	-26.47%
	Aggravated Assault - DV	1	0		2	6	-66.67%	25	22	13.64%
Violent Total:		2	3	-33.33%	11	13	-15.38%	77	78	-1.28%
Property	Burglary - Residential	2	1	100.00%	5	3	66.67%	30	32	-6.25%
	Burglary Garage	0	2	-100.00%	4	3	33.33%	12	18	-33.33%
	Burglary Commercial	0	2	-100.00%	5	5	0.00%	23	24	-4.17%
	Larceny	12	14	-14.29%	62	66	-6.06%	354	310	14.19%
	Vehicle Theft	1	2	-50.00%	5	3	66.67%	42	48	-12.50%
	Arson	0	1	-100.00%	1	0		3	8	-62.50%
Property Total:		15	22	-31.82%	82	80	2.50%	464	440	5.45%
Preliminary Part 1 Crime Totals:		17	25	-32.00%	93	93	0.00%	541	518	4.44%
Current 7 Day Period:		6/15/2025 - 6/21/2025			Prior 7 Day Period:		6/8/2025 - 6/14/2025			
Current 28 Day Period:		5/25/2025 - 6/21/2025			Prior 28 Day Period:		4/27/2025 - 5/24/2025			
Current YTD Day Period:		1/1/2025 - 6/21/2025			Prior YTD Period:		1/1/2024 - 6/21/2024			


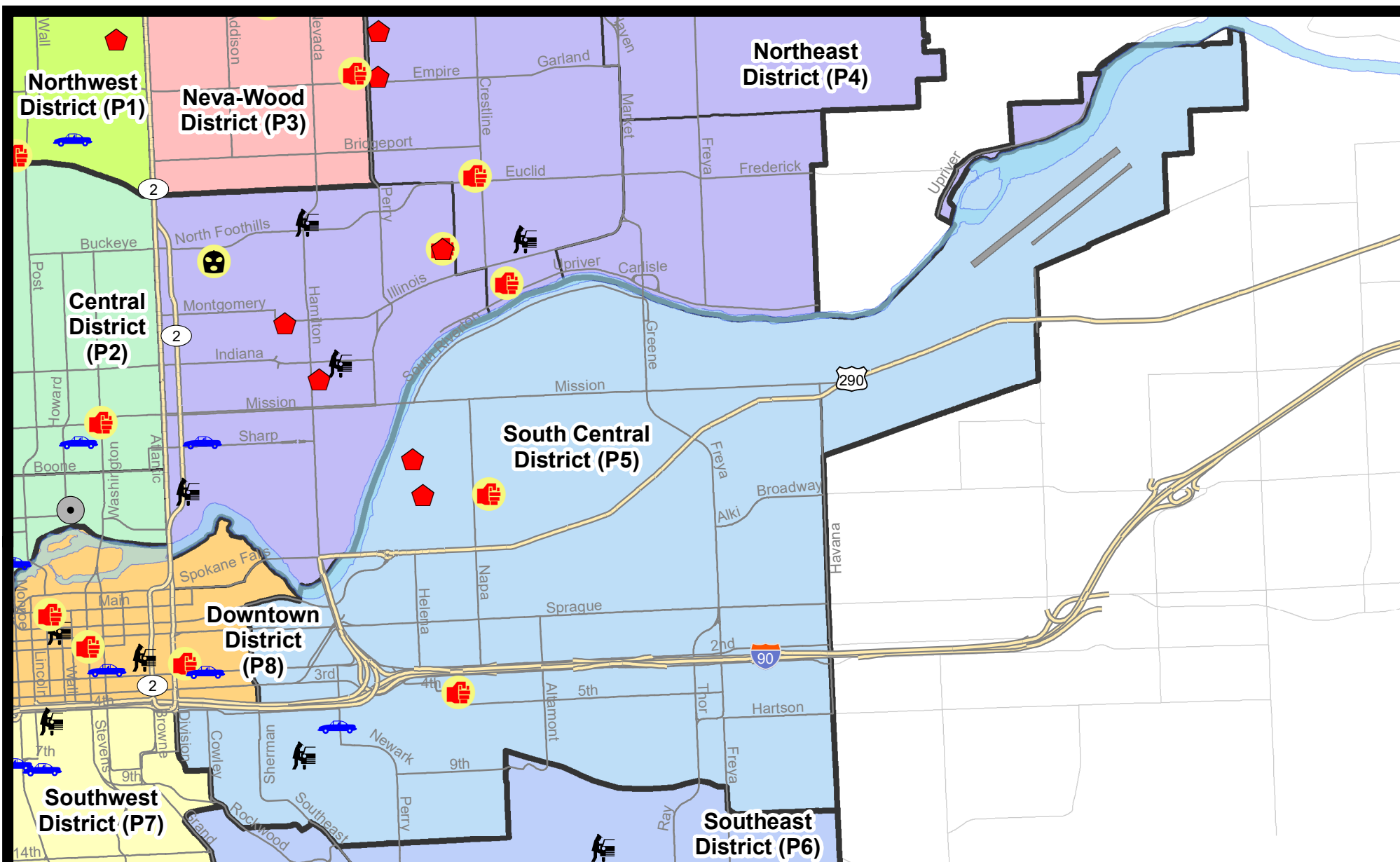
Prepared by SPD Crime Analysis Office - Monday, June 23, 2025

NOTE: SPD moved from UCR to the NIBRS reporting standard on 10/4/16 following the transition to a new RMS System. [Numbers on CompStat reports prior to this date should not be used as a comparison to those on this report.](#) Additional info on these reporting standards can be found on the FBI website: <https://ucr.fbi.gov/nibrs-overview>

This chart represents Preliminary counts of selected crime categories from Police Case Reports. Full statistical analysis to determine the confidence level of this data has not been performed. The % change columns on the preliminary counts differ from the percentage change on the NIBRS crime report, sometimes significantly. The CompStat report is designed for operational use and includes only selected NIBRS categories and coding less complex than full NIBRS rules. Official statistics for these and other NIBRS categories can be found on WASPC & FBI websites once available.



Note: On 2/10/21 a portion of the Police Block SPC5EC became part of the Downtown Precinct (SPD8EC); Consequently activity in P5 will appear lower if compared to printed CompStat reports prior to 2/10/21




City of Spokane
South Central District (P5)
Selected
Crime Types
2025-06-15 to 2025-06-21

Prepared By:
Crime Analysis Unit
Spokane Police Department

Legend

NIBRS Events



Robbery Commercial

Robbery Person

Aggravated Assault

Burglary Residential

Burglary Garage

Burglary Commercial

Vehicle Prowling

Vehicle Theft

Arson

Cases Represent LERMS Crime Codes
 Points may indicate multiple events
 Note: Veh Prowl is only Larceny category displayed



For Additional Information on Incidents
 pertaining to an Area, Trend, or Pattern
 Contact Information Analysis

0 0.2 0.4 0.6 0.8 1 Miles



THIS IS NOT A LEGAL DOCUMENT:
 The information shown on this map is compiled
 from various sources and is subject to constant
 revision. Information shown on this map should
 not be used to determine the location of facilities
 in relationship to property lines, section lines,
 streets, etc.

Sunday - Saturday

SE - South Central District (P5)

6/15/2025 TO 6/21/2025



<u>A/C</u>	<u>Offense Statute</u>	<u>Address</u>	<u>Reported Date</u>	<u>Dist</u>
<u>SPC5EC</u>				
C	ASSAULT 2D	1800 E 4TH AVE	6/21/2025	P8
C	MAIL THEFT	2400 E 8TH AVE	6/15/2025	P5
C	THEFT 1D ALL OTHER	900 E 10TH AVE	6/15/2025	P5
C	THEFT 1D FROM MOTOR VEHICLE	700 S SCOTT ST	6/19/2025	P6
C	THEFT 2D SHOPLIFTING	400 S THOR ST	6/21/2025	P5
C	THEFT 3D ALL OTHER	300 S PITTSBURG ST	6/16/2025	P5
C	THEFT 3D ALL OTHER	2900 E HARTSON AVE	6/16/2025	P5
C	THEFT 3D ALL OTHER	600 S IVORY ST	6/19/2025	P5
C	THEFT 3D ALL OTHER	1100 E 10TH AVE	6/21/2025	P5
C	THEFT 3D SHOPLIFTING	3000 E SPRAGUE AVE	6/15/2025	
C	THEFT 3D SHOPLIFTING	400 S THOR ST	6/17/2025	
C	THEFT OF MOTOR VEHICLE	600 S ARTHUR ST	6/17/2025	P6
<u>SPC5GP</u>				
C	ASSAULT 2D	E MALLON AVE / N CRESTLINE ST	6/18/2025	P6
A	RESIDENTIAL BURGLARY	1600 E MALLON AVE	6/15/2025	P5
C	RESIDENTIAL BURGLARY	1100 N HELENA ST	6/19/2025	P6
C	THEFT 3D ALL OTHER	1900 E SOUTH RIVERTON AVE	6/16/2025	P5
C	THEFT 3D ALL OTHER	5000 E UNION AVE	6/18/2025	P5

POLICE SUMMARY - Ending: Saturday, June 21, 2025



SE - Southeast District (P6)

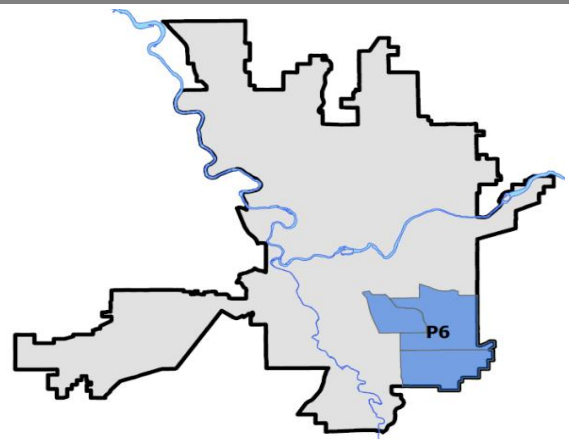
Preliminary IBR Counts

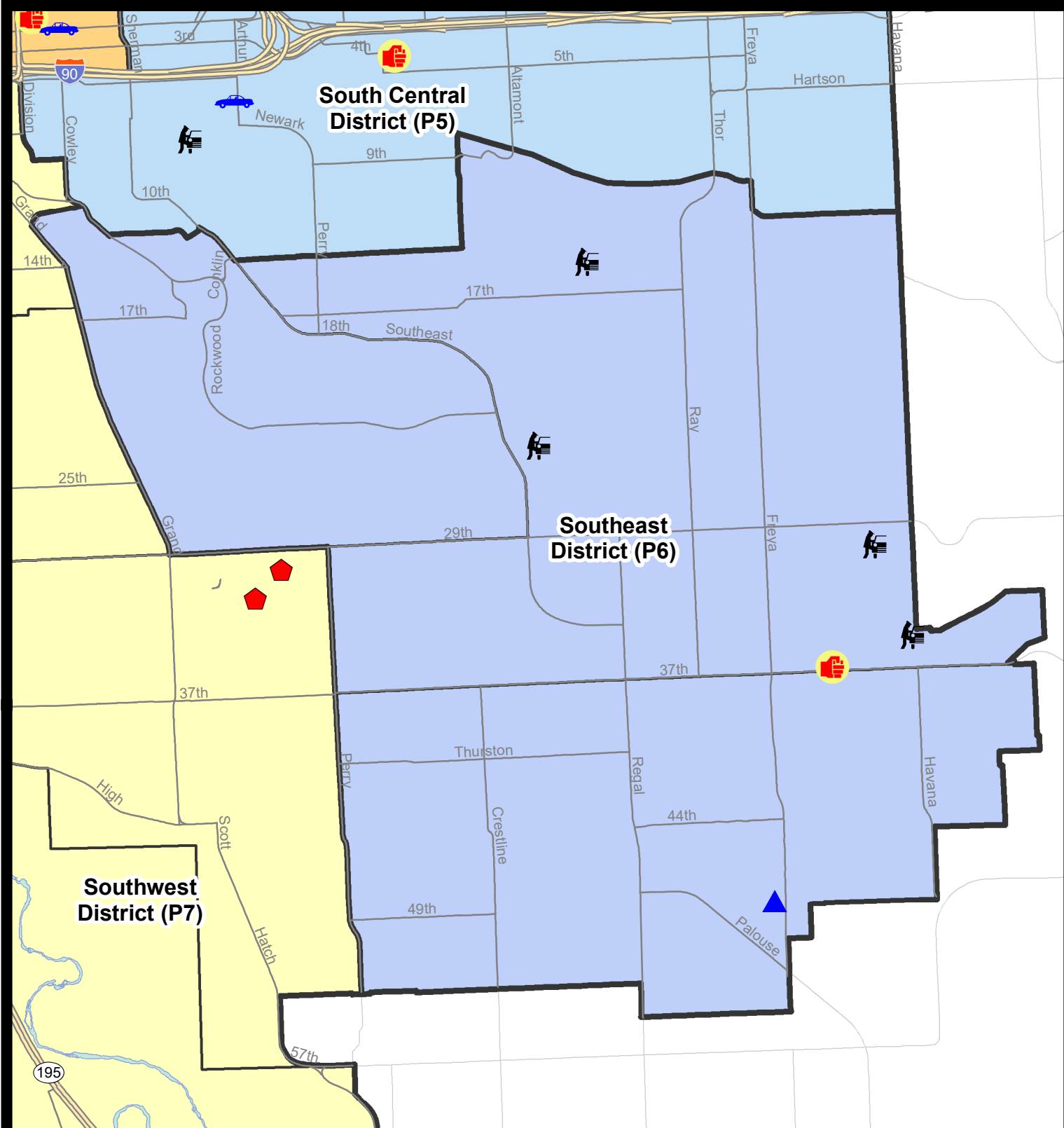
NIBRS Categories (Part 1 Selected)		7 Day Comparison			28 Day Comparison			YTD Comparison		
		Current	Prior	Percent	Current	Prior	Percent	Current	Prior	Percent
Violent	Criminal Homicide	0	0		0	1	-100.00%	1	1	0.00%
	Rape	0	0		0	0		4	5	-20.00%
	Robbery - Commercial	0	0		1	0		2	10	-80.00%
	Robbery - Person	0	0		0	2	-100.00%	2	6	-66.67%
	Aggravated Assault - Non DV	0	0		0	1	-100.00%	5	8	-37.50%
	Aggravated Assault - DV	1	0		3	2	50.00%	11	15	-26.67%
Violent Total:		1	0		4	6	-33.33%	25	45	-44.44%
Property	Burglary - Residential	0	0		3	4	-25.00%	23	22	4.55%
	Burglary Garage	1	1	0.00%	4	2	100.00%	17	16	6.25%
	Burglary Commercial	0	1	-100.00%	1	1	0.00%	10	11	-9.09%
	Larceny	10	6	66.67%	32	43	-25.58%	214	208	2.88%
	Vehicle Theft	0	1	-100.00%	4	2	100.00%	11	45	-75.56%
	Arson	0	0		0	0		2	1	100.00%
Property Total:		11	9	22.22%	44	52	-15.38%	277	303	-8.58%
Preliminary Part 1 Crime Totals:		12	9	33.33%	48	58	-17.24%	302	348	-13.22%
Current 7 Day Period:		6/15/2025 - 6/21/2025			Prior 7 Day Period:		6/8/2025 - 6/14/2025			
Current 28 Day Period:		5/25/2025 - 6/21/2025			Prior 28 Day Period:		4/27/2025 - 5/24/2025			
Current YTD Day Period:		1/1/2025 - 6/21/2025			Prior YTD Period:		1/1/2024 - 6/21/2024			

Prepared by SPD Crime Analysis Office - Monday, June 23, 2025

NOTE: SPD moved from UCR to the NIBRS reporting standard on 10/4/16 following the transition to a new RMS System. [Numbers on CompStat reports prior to this date should not be used as a comparison to those on this report.](#) Additional info on these reporting standards can be found on the FBI website: <https://ucr.fbi.gov/nibrs-overview>

This chart represents Preliminary counts of selected crime categories from Police Case Reports. Full statistical analysis to determine the confidence level of this data has not been performed. The % change columns on the preliminary counts differ from the percentage change on the NIBRS crime report, sometimes significantly. The CompStat report is designed for operational use and includes only selected NIBRS categories and coding less complex than full NIBRS rules. Official statistics for these and other NIBRS categories can be found on WASPC & FBI websites once available.





City of Spokane
Southeast District (P6)
Selected
Crime Codes
2025-06-15 to 2025-06-21
 Prepared By:
 Crime Analysis Unit
 Spokane Police Department

Legend

NIBRS Events



Criminal Homicide



Rape



Robbery Commercial



Robbery Person



Aggravated Assault



Burglary Residential



Burglary Garage



Burglary Commercial



Vehicle Prowling



Vehicle Theft

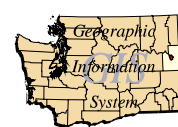
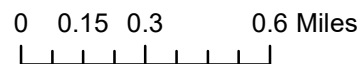


Arson



Cases Represent LERMS Crime Codes
 Points may indicate multiple events
 Note: Veh Prowl is only Larceny displayed

For Additional Information on
 Incidents pertaining to an
 Area, Trend, or Pattern
 Contact Information Analysis



THIS IS NOT A LEGAL DOCUMENT:
 The information shown on this map is compiled
 from various sources and is subject to constant
 revision. Information shown on this map should
 not be used to determine the location of facilities
 in relationship to property lines, section lines,
 streets, etc.

Sunday - Saturday

SE - Southeast District (P6)

6/15/2025 TO 6/21/2025



<u>A/C</u>	<u>Offense Statute</u>	<u>Address</u>	<u>Reported Date</u>	<u>Dist</u>
<u>SPC6LH</u>				
C	ASSAULT 2D	3900 E 37TH AVE	6/21/2025	P6
C	THEFT 2D FROM MOTOR VEHICLE	E 30TH AVE / S CUBA ST	6/15/2025	P6
A	THEFT 3D FROM MOTOR VEHICLE	4200 E 35TH AVE	6/16/2025	P6
C	THEFT 3D FROM MOTOR VEHICLE	2300 S SOUTHEAST BLVD	6/20/2025	
C	THEFT 3D SHOPLIFTING	2500 E 29TH AVE	6/16/2025	P6
C	THEFT 3D SHOPLIFTING	2500 E 29TH AVE	6/16/2025	P6
C	THEFT OF A FIREARM FROM MOTOR VEHICLE	2700 E 15TH AVE	6/21/2025	P6
<u>SPC6SG</u>				
C	BURGLARY 2D GARAGE	4800 S FERRALL ST	6/19/2025	P6
C	THEFT 2D FROM BUILDING	4800 S PALOUSE HWY	6/16/2025	P6
C	THEFT 2D FROM BUILDING	3300 E 55TH AVE	6/19/2025	P6
C	THEFT 3D ALL OTHER	3200 E 44TH AVE	6/16/2025	P6
C	THEFT 3D VEHICLE PARTS AND ACCESSORIES	5000 S REGAL ST	6/15/2025	P6

POLICE SUMMARY - Ending: Saturday, June 21, 2025



SW - Southwest District (P7)

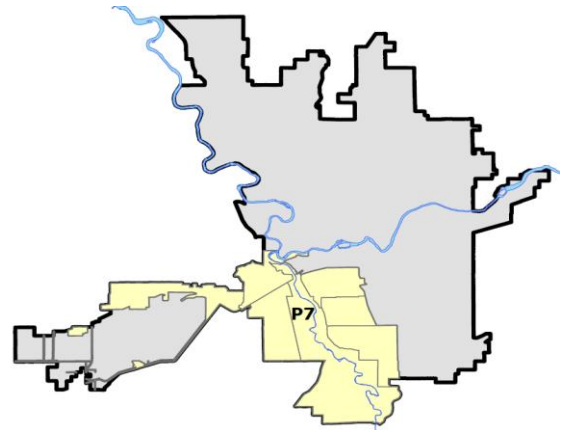
Preliminary IBR Counts

NIBRS Categories (Part 1 Selected)		7 Day Comparison			28 Day Comparison			YTD Comparison		
		Current	Prior	Percent	Current	Prior	Percent	Current	Prior	Percent
Violent	Criminal Homicide	0	0		0	0		0	2	-100.00%
	Rape	1	1	0.00%	2	2	0.00%	11	16	-31.25%
	Robbery - Commercial	0	0		0	0		1	1	0.00%
	Robbery - Person	0	0		1	0		5	7	-28.57%
	Aggravated Assault - Non DV	0	0		1	4	-75.00%	20	16	25.00%
	Aggravated Assault - DV	2	1	100.00%	6	1	500.00%	18	17	5.88%
Violent Total:		3	2	50.00%	10	7	42.86%	55	59	-6.78%
Property	Burglary - Residential	2	0		4	6	-33.33%	26	31	-16.13%
	Burglary Garage	1	1	0.00%	3	0		18	23	-21.74%
	Burglary Commercial	0	0		1	6	-83.33%	18	11	63.64%
	Larceny	10	9	11.11%	46	52	-11.54%	291	312	-6.73%
	Vehicle Theft	3	0		7	9	-22.22%	34	50	-32.00%
	Arson	0	0		1	0		2	5	-60.00%
Property Total:		16	10	60.00%	62	73	-15.07%	389	432	-9.95%
Preliminary Part 1 Crime Totals:		19	12	58.33%	72	80	-10.00%	444	491	-9.57%
Current 7 Day Period:		6/15/2025 - 6/21/2025			Prior 7 Day Period:		6/8/2025 - 6/14/2025			
Current 28 Day Period:		5/25/2025 - 6/21/2025			Prior 28 Day Period:		4/27/2025 - 5/24/2025			
Current YTD Day Period:		1/1/2025 - 6/21/2025			Prior YTD Period:		1/1/2024 - 6/21/2024			

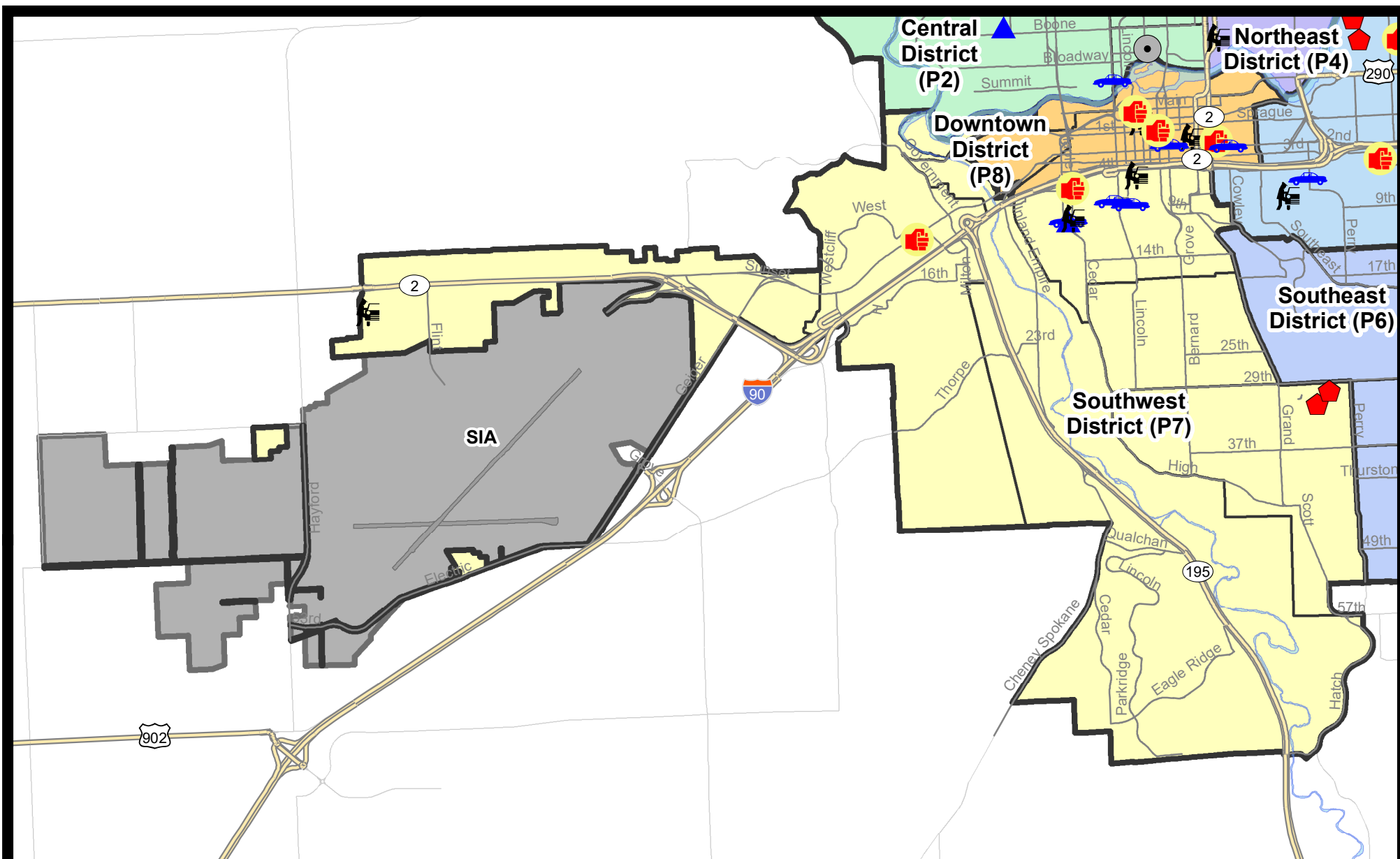
Prepared by SPD Crime Analysis Office - Monday, June 23, 2025

NOTE: SPD moved from UCR to the NIBRS reporting standard on 10/4/16 following the transition to a new RMS System. [Numbers on CompStat reports prior to this date should not be used as a comparison to those on this report.](#) Additional info on these reporting standards can be found on the FBI website: <https://ucr.fbi.gov/nibrs-overview>

This chart represents Preliminary counts of selected crime categories from Police Case Reports. Full statistical analysis to determine the confidence level of this data has not been performed. The % change columns on the preliminary counts differ from the percentage change on the NIBRS crime report, sometimes significantly. The CompStat report is designed for operational use and includes only selected NIBRS categories and coding less complex than full NIBRS rules. Official statistics for these and other NIBRS categories can be found on WASPC & FBI websites once available.



Note: On 1/8/23 boundary changes were implemented that incorporated portions of P7 into the Downtown DAVID Sector (SPD8BA SPD8PV); Consequently activity in P7 will appear lower if compared to printed CompStat reports prior to 1/8/23

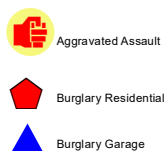



City of Spokane
Southwest District (P7)
Selected
Crime Types
2025-06-15 to 2025-06-21

Prepared By:
Crime Analysis Unit
Spokane Police Department

Legend

NIBRS Events



Cases Represent LERMS Crime Codes
 Points may indicate multiple events
 Note: Veh Prowl is only Larceny category displayed



For Additional Information on Incidents
 pertaining to an Area, Trend, or Pattern
 Contact Information Analysis

0 0.2 0.4 0.6 0.8 1 1.2 1.4 1.6 Miles



THIS IS NOT A LEGAL DOCUMENT:
 The information shown on this map is compiled
 from various sources and is subject to constant
 revision. Information shown on this map should
 not be used to determine the location of facilities
 in relationship to property lines, section lines,
 streets, etc.



Sunday - Saturday

SE - Southwest District (P7)

6/15/2025 TO 6/21/2025



<u>A/C</u>	<u>Offense Statute</u>	<u>Address</u>	<u>Reported Date</u>	<u>Dist</u>
C	RAPE 2D		6/18/2025	P7
<u>SPC7CH</u>				
C	ASSAULT 2D	1400 W 6TH AVE	6/17/2025	P7
C	BURGLARY 2D GARAGE	1500 W 9TH AVE	6/21/2025	P7
C	THEFT 3D ALL OTHER	S JEFFERSON ST / W 6TH AVE	6/15/2025	
C	THEFT 3D FROM MOTOR VEHICLE	800 W 5TH AVE	6/15/2025	P7
C	THEFT 3D FROM MOTOR VEHICLE	S WALNUT ST / W 9TH AVE	6/20/2025	P7
C	THEFT 3D SHOPLIFTING	1000 S MAPLE ST	6/17/2025	P7
C	THEFT OF MOTOR VEHICLE	700 S LINCOLN ST	6/15/2025	P7
C	THEFT OF MOTOR VEHICLE	1000 W 7TH AVE	6/17/2025	P7
C	THEFT OF MOTOR VEHICLE	1500 W 9TH AVE	6/21/2025	P7
<u>SPC7CS</u>				
C	RESIDENTIAL BURGLARY	1100 E 30TH AVE	6/17/2025	P6
C	RESIDENTIAL BURGLARY	900 E 32ND AVE	6/19/2025	P6
C	THEFT 2D ALL OTHER	4000 S GRAND BLVD	6/16/2025	P7
C	THEFT 2D ALL OTHER	800 E 29TH AVE	6/21/2025	P7
<u>SPC7WH</u>				
C	ASSAULT 2D	3200 W TRINITY CIR	6/18/2025	P7
C	THEFT 2D FROM BUILDING	4300 W SUNSET BLVD	6/21/2025	P7
<u>SPC7WP</u>				
C	THEFT 2D FROM MOTOR VEHICLE	9800 W FLIGHT DR	6/18/2025	P7
C	THEFT 3D ALL OTHER	5600 W SUNSET HWY	6/18/2025	P7
C	THEFT 3D SHOPLIFTING	9600 W US 2 HWY	6/19/2025	

SPOKANE POLICE DEPARTMENT

Downtown Precinct

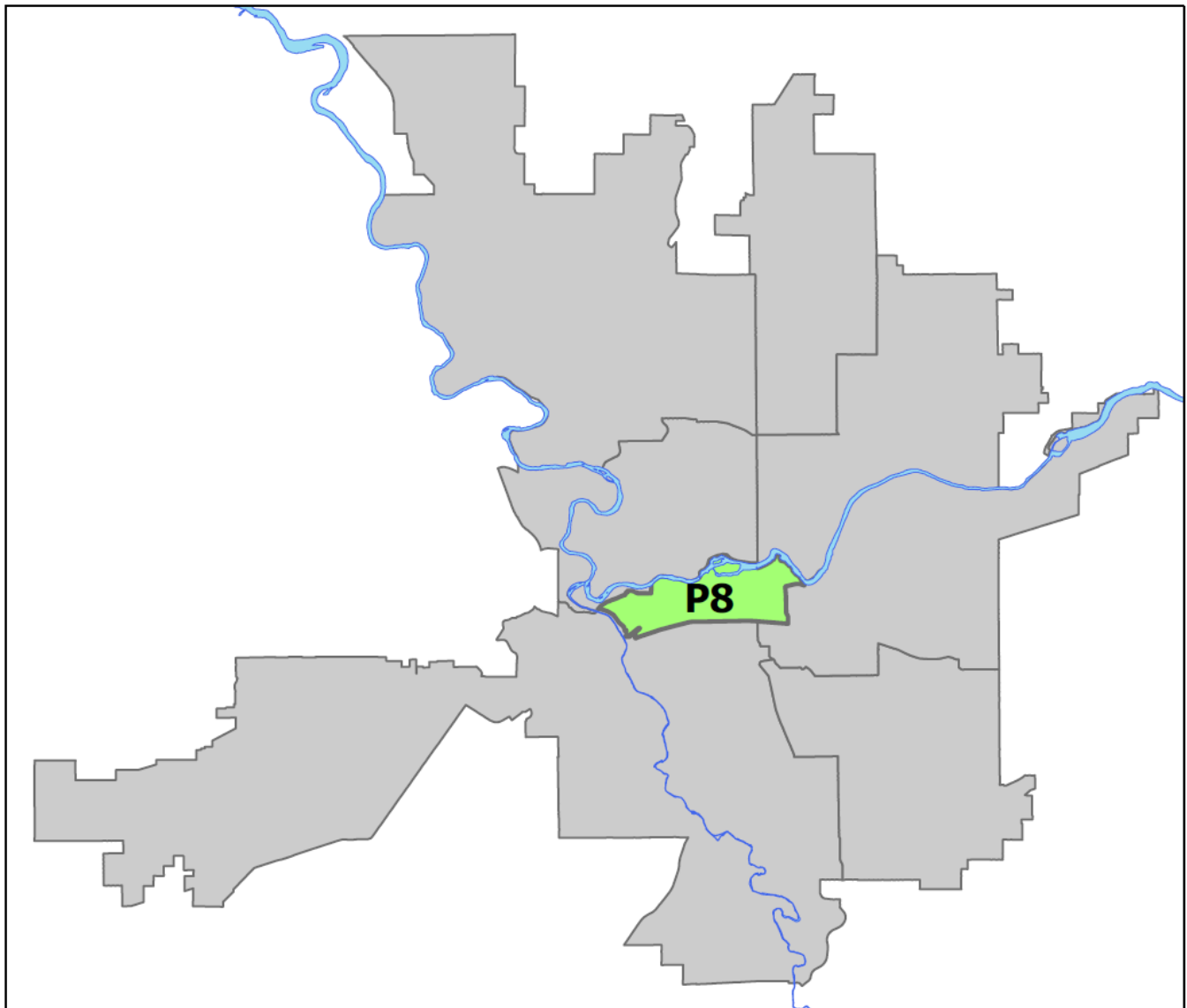
DAVID Sector



PSA Commander

Captain Kurtis Reese

Downtown District (P8)



POLICE SUMMARY - Ending: Saturday, June 21, 2025

DOWNTOWN PRECINCT (P8) DAVID SECTOR



Preliminary IBR Counts

NIBRS Categories (Part 1 Selected)		7 Day Comparison			28 Day Comparison			YTD Comparison		
		Current	Prior	Percent	Current	Prior	Percent	Current	Prior	Percent
Violent	Criminal Homicide	0	0		0	0		0	0	
	Rape	1	0		3	4	-25.00%	14	16	-12.50%
	Robbery - Commercial	0	0		0	0		2	6	-66.67%
	Robbery - Person	0	0		6	12	-50.00%	38	37	2.70%
	Aggravated Assault - Non DV	3	7	-57.14%	16	16	0.00%	67	61	9.84%
	Aggravated Assault - DV	0	3	-100.00%	6	1	500.00%	17	15	13.33%
Violent Total:		4	10	-60.00%	31	33	-6.06%	138	135	2.22%
Property	Burglary - Residential	0	0		1	3	-66.67%	20	18	11.11%
	Burglary Garage	0	0		0	0		0	1	-100.00%
	Burglary Commercial	0	1	-100.00%	4	3	33.33%	23	36	-36.11%
	Larceny	21	25	-16.00%	99	94	5.32%	503	526	-4.37%
	Vehicle Theft	2	2	0.00%	6	4	50.00%	42	65	-35.38%
	Arson	0	2	-100.00%	2	0		7	8	-12.50%
Property Total:		23	30	-23.33%	112	104	7.69%	595	654	-9.02%
Preliminary Part 1 Crime Totals:		27	40	-32.50%	143	137	4.38%	733	789	-7.10%
Current 7 Day Period:		6/15/2025 - 6/21/2025			Prior 7 Day Period:		6/8/2025 - 6/14/2025			
Current 28 Day Period:		5/25/2025 - 6/21/2025			Prior 28 Day Period:		4/27/2025 - 5/24/2025			
Current YTD Day Period:		1/1/2025 - 6/21/2025			Prior YTD Period:		1/1/2024 - 6/21/2024			

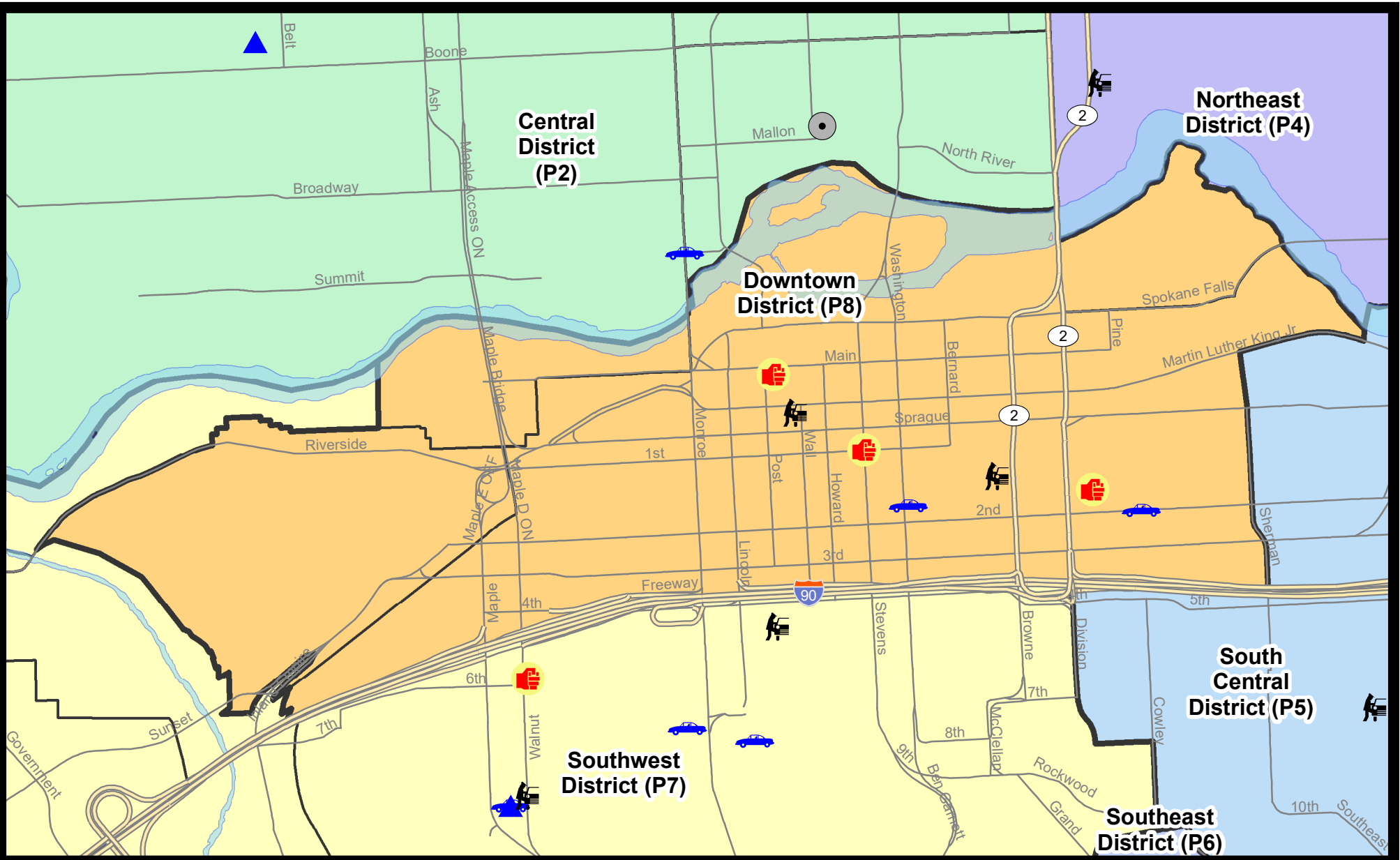
Prepared by SPD Crime Analysis Office - Monday, June 23, 2025

NOTE: SPD moved from UCR to the NIBRS reporting standard on 10/4/16 following the transition to a new RMS System. [Numbers on CompStat reports prior to this date should not be used as a comparison to those on this report.](#) Additional info on these reporting standards can be found on the FBI website: <https://ucr.fbi.gov/nibrs-overview>

This chart represents Preliminary counts of selected crime categories from Police Case Reports. Full statistical analysis to determine the confidence level of this data has not been performed. The % change columns on the preliminary counts differ from the percentage change on the NIBRS crime report, sometimes significantly. The CompStat report is designed for operational use and includes only selected NIBRS categories and coding less complex than full NIBRS rules. Official statistics for these and other NIBRS categories can be found on WASPC & FBI websites once available.




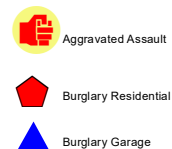

Note: On 1/8/23 boundary changes incorporated portions of P7 into the Downtown Precinct (SPD8BA and SPD8PV); Consequently activity in P8 will appear higher if compared to printed CompStat reports prior to 1/8/23



City of Spokane
Downtown District (P8)
Selected
Crime Types
2025-06-15 to 2025-06-21
 Prepared By:
 Crime Analysis Unit
 Spokane Police Department

Legend

NIBRS Events



Cases Represent LERMS Crime Codes
 Points may indicate multiple events
 Note: Veh Prowl is only Larceny category displayed



For Additional Information on Incidents
 pertaining to an Area, Trend, or Pattern
 Contact Information Analysis

0 0.2 0.4 Miles



THIS IS NOT A LEGAL DOCUMENT:
 The information shown on this map is compiled
 from various sources and is subject to constant
 revision. Information shown on this map should
 not be used to determine the location of facilities
 in relationship to property lines, section lines,
 streets, etc.



Sunday - Saturday

SW - Downtown District (P8)

6/15/2025 TO 6/21/2025



<u>A/C</u>	<u>Offense Statute</u>	<u>Address</u>	<u>Reported Date</u>	<u>Dist</u>
C	RAPE OF A CHILD 1D		6/18/2025	P8
<u>SPD8BA</u>				
C	MAIL THEFT	100 S OAK ST	6/21/2025	P8
<u>SPD8EC</u>				
C	ASSAULT 2D	0 E SHORT AVE	6/18/2025	P8
C	THEFT 3D FROM BUILDING	0 E SHORT AVE	6/18/2025	P8
C	THEFT OF MOTOR VEHICLE	S COWLEY ST / E 2ND AVE	6/16/2025	P8
<u>SPD8RS</u>				
C	ASSAULT 2D	S STEVENS ST / W 1ST AVE	6/16/2025	P8
C	ASSAULT 3D WEAPON OR NEGLIGENT INJURY	700 W MAIN AVE	6/18/2025	P8
C	TAKING MOTOR VEHICLE WITHOUT PERMISSION 1D	100 S WASHINGTON ST	6/19/2025	P8
C	THEFT 2D ALL OTHER	W 1ST AVE / S HOWARD ST	6/16/2025	P8
C	THEFT 2D ALL OTHER	200 W SPOKANE FALLS BLVD	6/17/2025	P8
C	THEFT 2D ALL OTHER	200 W 1ST AVE	6/17/2025	P8
C	THEFT 2D ALL OTHER	N WASHINGTON ST / W MAIN AVE	6/20/2025	P8
C	THEFT 2D FROM BUILDING	200 S WASHINGTON ST	6/16/2025	P8
C	THEFT 2D FROM BUILDING	500 W SPRAGUE AVE	6/18/2025	P8
C	THEFT 3D ALL OTHER	900 W MAIN AVE	6/18/2025	P8
C	THEFT 3D ALL OTHER	500 N HOWARD ST	6/20/2025	P8
C	THEFT 3D ALL OTHER	900 W MAIN AVE	6/20/2025	P8
C	THEFT 3D FROM BUILDING	100 S DIVISION ST	6/16/2025	P8
C	THEFT 3D FROM BUILDING	800 W MAIN AVE	6/16/2025	P8
C	THEFT 3D FROM BUILDING	900 W MAIN AVE	6/21/2025	P8
C	THEFT 3D FROM MOTOR VEHICLE	100 W PACIFIC AVE	6/19/2025	P8
C	THEFT 3D FROM MOTOR VEHICLE	700 W RIVERSIDE AVE	6/21/2025	P8
C	THEFT 3D SHOPLIFTING	800 W MAIN AVE	6/17/2025	P8
C	THEFT 3D SHOPLIFTING	600 W MAIN AVE	6/20/2025	P8
C	THEFT 3D SHOPLIFTING	700 W RIVERSIDE AVE	6/20/2025	P8
C	THEFT 3D SHOPLIFTING	800 W MAIN AVE	6/20/2025	P8
C	THEFT 3D SHOPLIFTING	600 W MAIN AVE	6/17/2025	P8

POLICE SUMMARY - Ending: Saturday, June 21, 2025



Other Jurisdiction or Unk District

Preliminary IBR Counts

NIBRS Categories (Part 1 Selected)		7 Day Comparison			28 Day Comparison			YTD Comparison		
		Current	Prior	Percent	Current	Prior	Percent	Current	Prior	Percent
Violent	Criminal Homicide	0	0		0	0		0	0	
	Rape	0	0		0	0		1	0	
	Robbery - Commercial	0	0		0	0		0	0	
	Robbery - Person	0	0		0	0		0	0	
	Aggravated Assault - Non DV	0	0		0	1	-100.00%	4	1	300.00%
	Aggravated Assault - DV	0	0		2	0		3	0	
Violent Total:		0	0		2	1	100.00%	8	1	700.00%
Property	Burglary - Residential	0	0		0	0		0	0	
	Burglary Garage	0	0		0	0		0	0	
	Burglary Commercial	0	0		0	1	-100.00%	1	0	
	Larceny	0	1	-100.00%	1	1	0.00%	9	8	12.50%
	Vehicle Theft	0	0		0	0		1	4	-75.00%
	Arson	0	0		0	0		0	0	
Property Total:		0	1	-100.00%	1	2	-50.00%	11	12	-8.33%
Preliminary Part 1 Crime Totals:		0	1	-100.00%	3	3	0.00%	19	13	46.15%
Current 7 Day Period:		6/15/2025 - 6/21/2025			Prior 7 Day Period:		6/8/2025 - 6/14/2025			
Current 28 Day Period:		5/25/2025 - 6/21/2025			Prior 28 Day Period:		4/27/2025 - 5/24/2025			
Current YTD Day Period:		1/1/2025 - 6/21/2025			Prior YTD Period:		1/1/2024 - 6/21/2024			

Prepared by SPD Crime Analysis Office - Monday, June 23, 2025

NOTE: SPD moved from UCR to the NIBRS reporting standard on 10/4/16 following the transition to a new RMS System. [Numbers on CompStat reports prior to this date should not be used as a comparison to those on this report.](#) Additional info on these reporting standards can be found on the FBI website: <https://ucr.fbi.gov/nibrs-overview>

This chart represents Preliminary counts of selected crime categories from Police Case Reports. Full statistical analysis to determine the confidence level of this data has not been performed. The % change columns on the preliminary counts differ from the percentage change on the NIBRS crime report, sometimes significantly. The CompStat report is designed for operational use and includes only selected NIBRS categories and coding less complex than full NIBRS rules. Official statistics for these and other NIBRS categories can be found on WASPC & FBI websites once available.

Sunday - Saturday

6/15/2025 TO 6/21/2025

Other Jurisdiction/Unk District



<u>A/C</u>	<u>Offense Statute</u>	<u>Address</u>	<u>Reported Date</u>	<u>Dist</u>
#Type!				#Typ