

SPOKANE POLICE DEPARTMENT

PRELIMINARY CITYWIDE **IBR** CRIME REPORT



Preliminary IBR Counts

CHIEF OF POLICE

Kevin Hall

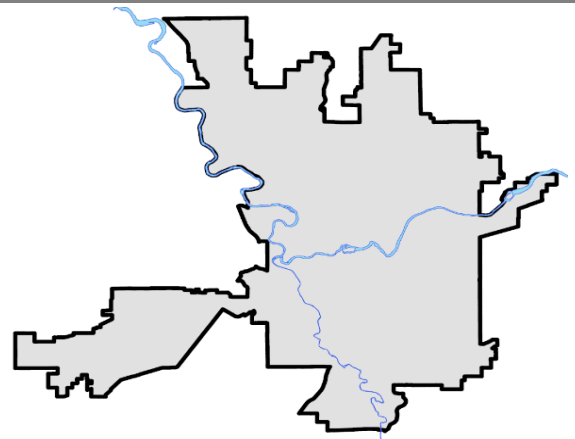
Period Ending: Saturday, June 14, 2025

NIBRS Categories (Part 1 Selected)		7 Day Comparison			28 Day Comparison			YTD Comparison		
		Current	Prior	Percent	Current	Prior	Percent	Current	Prior	Percent
Violent	Criminal Homicide	0	0		1	2	-50.00%	4	7	-42.86%
	Rape	6	6	0.00%	21	12	75.00%	93	103	-9.71%
	Robbery - Commercial	2	1	100.00%	6	2	200.00%	32	46	-30.43%
	Robbery - Person	2	8	-75.00%	21	17	23.53%	86	107	-19.63%
	Aggravated Assault - Non DV	15	9	66.67%	47	56	-16.07%	235	237	-0.84%
	Aggravated Assault - DV	5	10	-50.00%	32	19	68.42%	153	162	-5.56%
Violent Total:		30	34	-11.76%	128	108	18.52%	603	662	-8.91%
Property	Burglary - Residential	7	9	-22.22%	39	40	-2.50%	227	283	-19.79%
	Burglary Garage	6	3	100.00%	18	26	-30.77%	109	158	-31.01%
	Burglary Commercial	9	8	12.50%	36	32	12.50%	202	221	-8.60%
	Larceny	155	164	-5.49%	655	607	7.91%	3552	3700	-4.00%
	Vehicle Theft	9	17	-47.06%	51	57	-10.53%	319	580	-45.00%
	Arson	7	0		8	4	100.00%	29	51	-43.14%
Property Total:		193	201	-3.98%	807	766	5.35%	4438	4993	-11.12%
Preliminary Part 1 Crime Totals:		223	235	-5.11%	935	874	6.98%	5041	5655	-10.86%
Current 7 Day Period:		6/8/2025 - 6/14/2025			Prior 7 Day Period:		6/1/2025 - 6/7/2025			
Current 28 Day Period:		5/18/2025 - 6/14/2025			Prior 28 Day Period:		4/20/2025 - 5/17/2025			
Current YTD Day Period:		1/1/2025 - 6/14/2025			Prior YTD Period:		1/1/2024 - 6/14/2024			

Prepared by SPD Crime Analysis Office - Monday, June 16, 2025

NOTE: SPD moved from UCR to the NIBRS reporting standard on 10/4/16 following the transition to a new RMS System. [Numbers on CompStat reports prior to this date should not be used as a comparison to those on this report.](#) Additional info on these reporting standards can be found on the FBI website: <https://ucr.fbi.gov/nibrs-overview>

This chart represents Preliminary counts of selected crime categories from Police Case Reports. Full statistical analysis to determine the confidence level of this data has not been performed. The % change columns on the preliminary counts differ from the percentage change on the NIBRS crime report, sometimes significantly. The CompStat report is designed for operational use and includes only selected NIBRS categories and coding less complex than full NIBRS rules. Official statistics for these and other NIBRS categories can be found on WASPC & FBI websites once available.



SPOKANE POLICE DEPARTMENT

Northwest Precinct

ADAM Sector



PSA Commander

Captain Tom Hendren

Northwest District (P1)

Central District (P2)



POLICE SUMMARY - Ending: Saturday, June 14, 2025



NORTHWEST PRECINCT (P1, P2) ADAM SECTOR

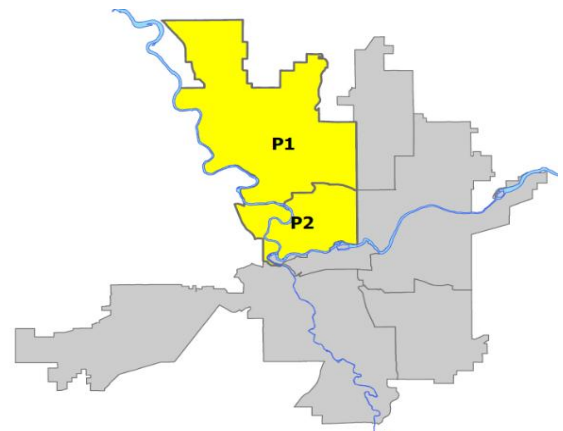
Preliminary IBR Counts

NIBRS Categories (Part 1 Selected)		7 Day Comparison			28 Day Comparison			YTD Comparison		
		Current	Prior	Percent	Current	Prior	Percent	Current	Prior	Percent
Violent	Criminal Homicide	0	0		0	0		0	2	-100.00%
	Rape	1	3	-66.67%	5	1	400.00%	22	33	-33.33%
	Robbery - Commercial	0	0		1	1	0.00%	10	8	25.00%
	Robbery - Person	1	0		1	3	-66.67%	12	17	-29.41%
	Aggravated Assault - Non DV	3	1	200.00%	12	12	0.00%	50	44	13.64%
	Aggravated Assault - DV	0	3	-100.00%	5	5	0.00%	33	49	-32.65%
Violent Total:		5	7	-28.57%	24	22	9.09%	127	153	-16.99%
Property	Burglary - Residential	4	2	100.00%	11	10	10.00%	72	91	-20.88%
	Burglary Garage	1	0		5	11	-54.55%	39	45	-13.33%
	Burglary Commercial	2	3	-33.33%	8	7	14.29%	45	52	-13.46%
	Larceny	36	35	2.86%	156	154	1.30%	836	1030	-18.83%
	Vehicle Theft	0	5	-100.00%	10	22	-54.55%	86	158	-45.57%
	Arson	1	0		1	2	-50.00%	5	16	-68.75%
Property Total:		44	45	-2.22%	191	206	-7.28%	1083	1392	-22.20%
Preliminary Part 1 Crime Totals:		49	52	-5.77%	215	228	-5.70%	1210	1545	-21.68%
Current 7 Day Period:		6/8/2025 - 6/14/2025			Prior 7 Day Period:		6/1/2025 - 6/7/2025			
Current 28 Day Period:		5/18/2025 - 6/14/2025			Prior 28 Day Period:		4/20/2025 - 5/17/2025			
Current YTD Day Period:		1/1/2025 - 6/14/2025			Prior YTD Period:		1/1/2024 - 6/14/2024			

Prepared by SPD Crime Analysis Office - Monday, June 16, 2025

NOTE: SPD moved from UCR to the NIBRS reporting standard on 10/4/16 following the transition to a new RMS System. [Numbers on CompStat reports prior to this date should not be used as a comparison to those on this report.](#) Additional info on these reporting standards can be found on the FBI website: <https://ucr.fbi.gov/nibrs-overview>

This chart represents Preliminary counts of selected crime categories from Police Case Reports. Full statistical analysis to determine the confidence level of this data has not been performed. The % change columns on the preliminary counts differ from the percentage change on the NIBRS crime report, sometimes significantly. The CompStat report is designed for operational use and includes only selected NIBRS categories and coding less complex than full NIBRS rules. Official statistics for these and other NIBRS categories can be found on WASPC & FBI websites once available.



Note: On 1/8/23 boundary changes were implemented dividing the North Precinct into two (NW and NE). The Northwest Precinct ADAM Sector consists of P1 and P2; Consequently this page did not exist on printed CompStat reports prior to 1/8/23

POLICE SUMMARY - Ending: Saturday, June 14, 2025



NW - Northwest District (P1)

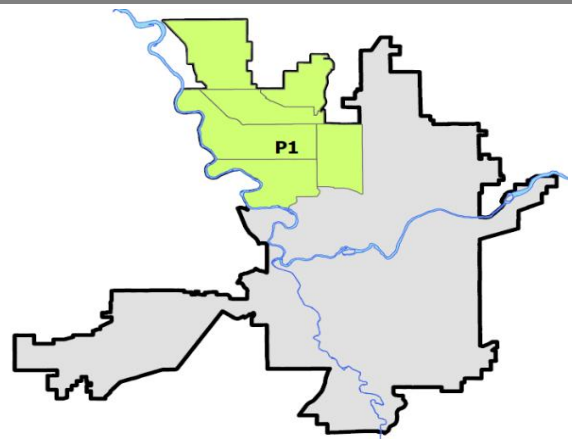
Preliminary IBR Counts

NIBRS Categories (Part 1 Selected)		7 Day Comparison			28 Day Comparison			YTD Comparison		
		Current	Prior	Percent	Current	Prior	Percent	Current	Prior	Percent
Violent	Criminal Homicide	0	0		0	0		0	2	-100.00%
	Rape	1	1	0.00%	3	0		6	23	-73.91%
	Robbery - Commercial	0	0		0	0		2	3	-33.33%
	Robbery - Person	0	0		0	0		3	5	-40.00%
	Aggravated Assault - Non DV	2	1	100.00%	10	4	150.00%	25	21	19.05%
	Aggravated Assault - DV	0	2	-100.00%	4	3	33.33%	17	23	-26.09%
Violent Total:		3	4	-25.00%	17	7	142.86%	53	77	-31.17%
Property	Burglary - Residential	2	1	100.00%	4	4	0.00%	39	42	-7.14%
	Burglary Garage	1	0		3	5	-40.00%	24	28	-14.29%
	Burglary Commercial	1	0		2	5	-60.00%	16	23	-30.43%
	Larceny	13	17	-23.53%	74	72	2.78%	364	483	-24.64%
	Vehicle Theft	0	2	-100.00%	3	14	-78.57%	42	62	-32.26%
	Arson	1	0		1	0		2	2	0.00%
Property Total:		18	20	-10.00%	87	100	-13.00%	487	640	-23.91%
Preliminary Part 1 Crime Totals:		21	24	-12.50%	104	107	-2.80%	540	717	-24.69%
Current 7 Day Period:		6/8/2025 - 6/14/2025			Prior 7 Day Period:		6/1/2025 - 6/7/2025			
Current 28 Day Period:		5/18/2025 - 6/14/2025			Prior 28 Day Period:		4/20/2025 - 5/17/2025			
Current YTD Day Period:		1/1/2025 - 6/14/2025			Prior YTD Period:		1/1/2024 - 6/14/2024			

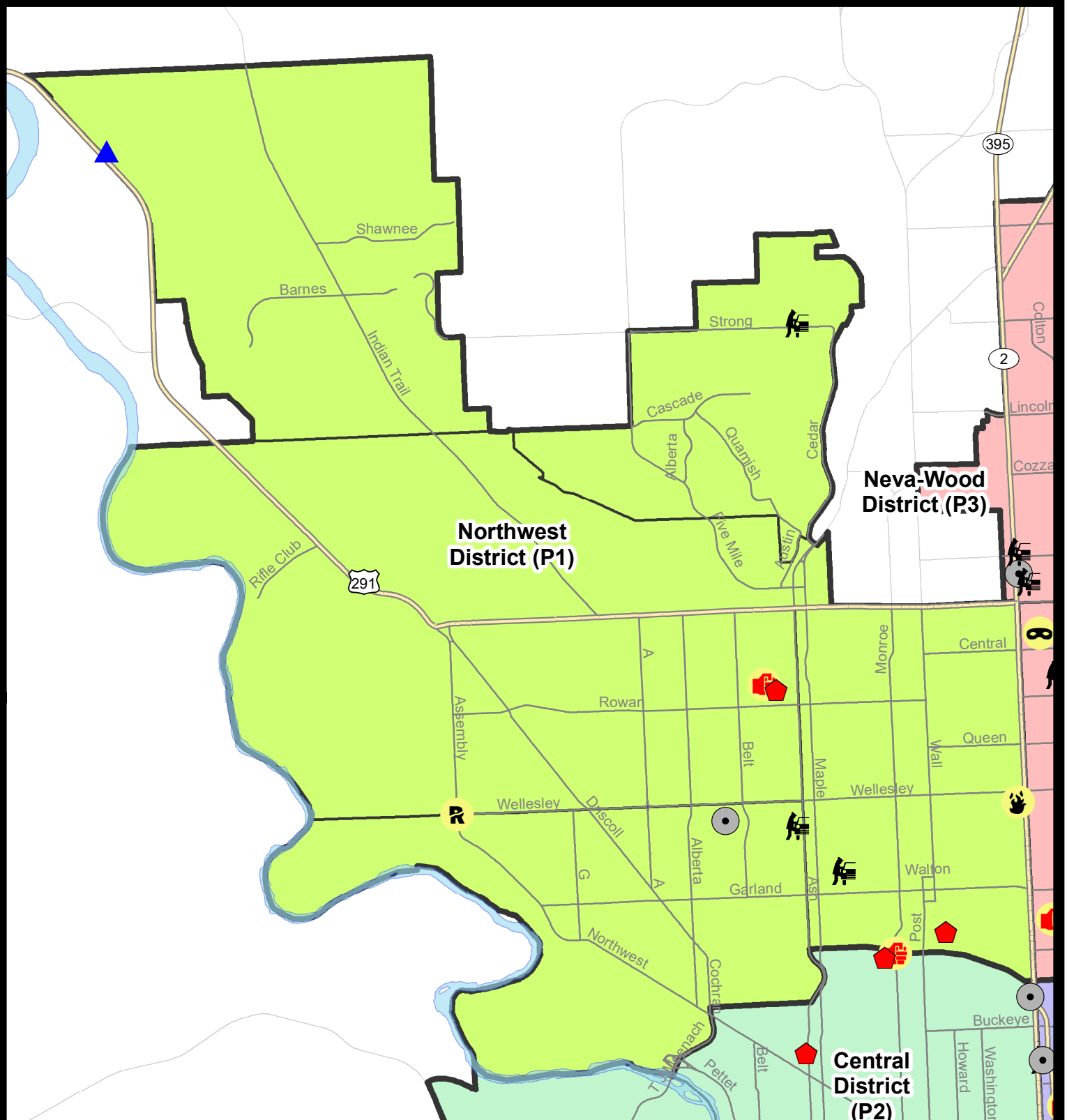
Prepared by SPD Crime Analysis Office - Monday, June 16, 2025

NOTE: SPD moved from UCR to the NIBRS reporting standard on 10/4/16 following the transition to a new RMS System. [Numbers on CompStat reports prior to this date should not be used as a comparison to those on this report.](#) Additional info on these reporting standards can be found on the FBI website: <https://ucr.fbi.gov/nibrs-overview>

This chart represents Preliminary counts of selected crime categories from Police Case Reports. Full statistical analysis to determine the confidence level of this data has not been performed. The % change columns on the preliminary counts differ from the percentage change on the NIBRS crime report, sometimes significantly. The CompStat report is designed for operational use and includes only selected NIBRS categories and coding less complex than full NIBRS rules. Official statistics for these and other NIBRS categories can be found on WASPC & FBI websites once available.



Note: On 1/8/23 a boundary change to P1 added a portion of the prior area to P2 (SPA2EG); Consequently activity in P1 will appear a bit lower if compared to printed CompStat reports prior to 1/8/23



City of Spokane
Northwest District (P1)
Selected
Crime Codes
2025-06-08 to 2025-06-14
Prepared By:
Crime Analysis Unit
Spokane Police Department

Legend

NIBRS Events



Criminal Homicide



Rape



Robbery Commercial



Robbery Person



Aggravated Assault



Burglary Residential



Burglary Garage



Burglary Commercial



Vehicle Prowling



Vehicle Theft



Arson



Cases Represent LERMS Crime Codes
Points may indicate multiple events
Note: Veh Prowl is only Larceny displayed

For Additional Information on
Incidents pertaining to an
Area, Trend, or Pattern
Contact Information Analysis

0 0.25 0.5 1 Miles



THIS IS NOT A LEGAL DOCUMENT:
The information shown on this map is compiled
from various sources and is subject to constant
revision. Information shown on this map should
not be used to determine the location of facilities
in relationship to property lines, section lines,
streets, etc.

Sunday - Saturday

NW - Northwest District (P1)

6/8/2025 TO 6/14/2025



<u>A/C</u>	<u>Offense Statute</u>	<u>Address</u>	<u>Reported Date</u>	<u>Dist</u>
<u>SPA1AD</u>				
C	BURGLARY 2D COMMERCIAL	2300 W WELLESLEY AVE	6/10/2025	P1
C	THEFT 2D FROM MOTOR VEHICLE	4300 N ASH ST	6/8/2025	P1
C	THEFT 3D SHOPLIFTING	2500 W WELLESLEY AVE	6/9/2025	P1
C	THEFT 3D SHOPLIFTING	2500 W WELLESLEY AVE	6/9/2025	
<u>SPA1BS</u>				
C	THEFT 2D FROM BUILDING	1800 W FRANCIS AVE	6/11/2025	P1
C	THEFT 3D SHOPLIFTING	1700 W FRANCIS AVE	6/11/2025	P1
C	THEFT 3D SHOPLIFTING	1700 W FRANCIS AVE	6/11/2025	P1
<u>SPA1FM</u>				
C	THEFT 3D FROM MOTOR VEHICLE	8700 N MAPLE ST	6/10/2025	P1
<u>SPA1IT</u>				
C	BURGLARY 2D GARAGE	10400 N JIMMY DR	6/11/2025	P1
<u>SPA1NH</u>				
A	ARSON 1D	4600 N DIVISION ST	6/12/2025	P1
C	RESIDENTIAL BURGLARY	600 W GLASS AVE	6/14/2025	P1
C	THEFT 2D FROM BUILDING	6100 N WALNUT ST	6/14/2025	P1
C	THEFT 3D FROM MOTOR VEHICLE	4000 N CEDAR ST	6/14/2025	P1
A	THEFT 3D FROM MOTOR VEHICLE	4000 N CEDAR ST	6/14/2025	P1
A	THEFT 3D VEHICLE PARTS AND ACCESSORIES	6200 N STEVENS ST	6/10/2025	P1
C	THEFT 3D VEHICLE PARTS AND ACCESSORIES	5000 N MONROE ST	6/13/2025	P1
C	VEHICULAR ASSAULT	N MONROE ST / W CORA AVE	6/8/2025	P1
<u>SPA1NW</u>				
C	ASSAULT 2D	5600 N CANNON ST	6/8/2025	P1
C	RAPE OF A CHILD 3D		6/13/2025	P1
C	RESIDENTIAL BURGLARY	5600 N ELM ST	6/8/2025	P1
C	THEFT 1D ALL OTHER	5700 N LOMA DR	6/13/2025	P1

POLICE SUMMARY - Ending: Saturday, June 14, 2025



NW - North Central District (P2)

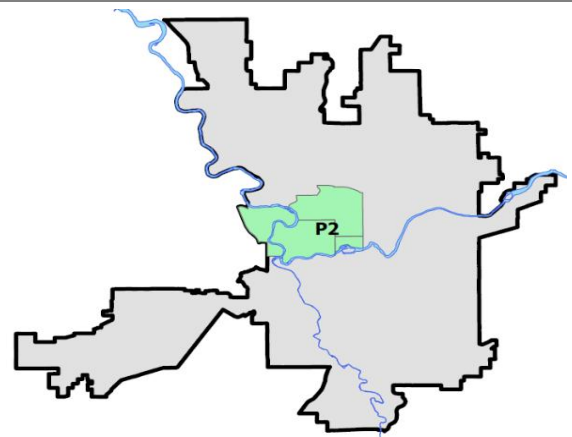
Preliminary IBR Counts

NIBRS Categories (Part 1 Selected)		7 Day Comparison			28 Day Comparison			YTD Comparison		
		Current	Prior	Percent	Current	Prior	Percent	Current	Prior	Percent
Violent	Criminal Homicide	0	0		0	0		0	0	
	Rape	0	2	-100.00%	2	1	100.00%	16	10	60.00%
	Robbery - Commercial	0	0		1	1	0.00%	8	5	60.00%
	Robbery - Person	1	0		1	3	-66.67%	9	12	-25.00%
	Aggravated Assault - Non DV	1	0		2	8	-75.00%	25	23	8.70%
	Aggravated Assault - DV	0	1	-100.00%	1	2	-50.00%	16	26	-38.46%
Violent Total:		2	3	-33.33%	7	15	-53.33%	74	76	-2.63%
Property	Burglary - Residential	2	1	100.00%	7	6	16.67%	33	49	-32.65%
	Burglary Garage	0	0		2	6	-66.67%	15	17	-11.76%
	Burglary Commercial	1	3	-66.67%	6	2	200.00%	29	29	0.00%
	Larceny	23	18	27.78%	82	82	0.00%	472	547	-13.71%
	Vehicle Theft	0	3	-100.00%	7	8	-12.50%	44	96	-54.17%
	Arson	0	0		0	2	-100.00%	3	14	-78.57%
Property Total:		26	25	4.00%	104	106	-1.89%	596	752	-20.74%
Preliminary Part 1 Crime Totals:		28	28	0.00%	111	121	-8.26%	670	828	-19.08%
Current 7 Day Period:		6/8/2025 - 6/14/2025			Prior 7 Day Period:		6/1/2025 - 6/7/2025			
Current 28 Day Period:		5/18/2025 - 6/14/2025			Prior 28 Day Period:		4/20/2025 - 5/17/2025			
Current YTD Day Period:		1/1/2025 - 6/14/2025			Prior YTD Period:		1/1/2024 - 6/14/2024			


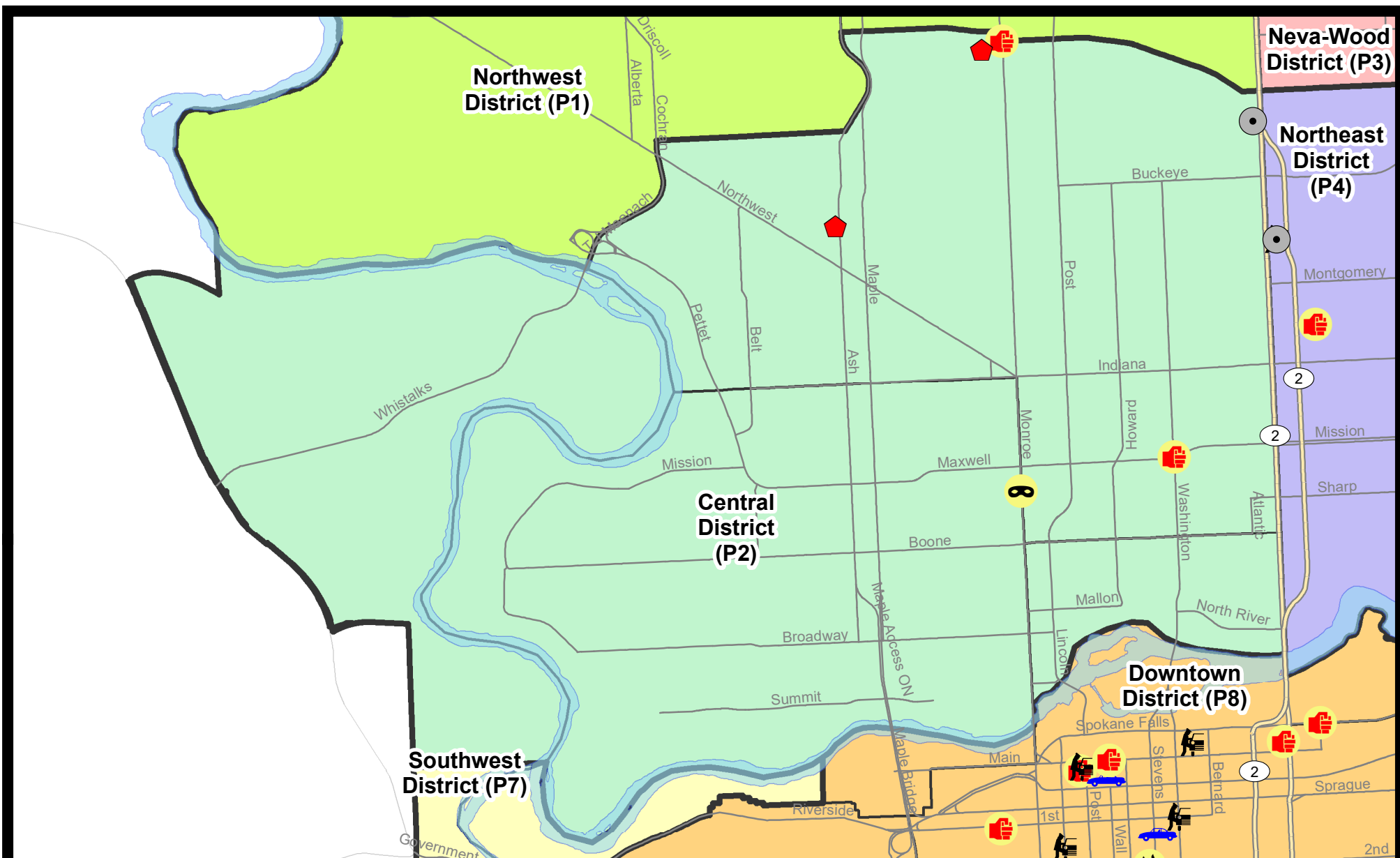
Prepared by SPD Crime Analysis Office - Monday, June 16, 2025

NOTE: SPD moved from UCR to the NIBRS reporting standard on 10/4/16 following the transition to a new RMS System. [Numbers on CompStat reports prior to this date should not be used as a comparison to those on this report.](#) Additional info on these reporting standards can be found on the FBI website: <https://ucr.fbi.gov/nibrs-overview>

This chart represents Preliminary counts of selected crime categories from Police Case Reports. Full statistical analysis to determine the confidence level of this data has not been performed. The % change columns on the preliminary counts differ from the percentage change on the NIBRS crime report, sometimes significantly. The CompStat report is designed for operational use and includes only selected NIBRS categories and coding less complex than full NIBRS rules. Official statistics for these and other NIBRS categories can be found on WASPC & FBI websites once available.



Note: On 1/8/23 a boundary change to P2 added a portion of the P1 area into P2 (SPA2EG); Consequently activity in P2 will appear a bit higher if compared to printed CompStat reports prior to 1/8/23



City of Spokane
Central District (P2)
Selected
Crime Types
2025-06-08 to 2025-06-14
 Prepared By:
 Crime Analysis Unit
 Spokane Police Department

Legend

NIBRS Events



Robbery Commercial

Robbery Person

Aggravated Assault

Burglary Residential

Burglary Garage

Burglary Commercial

Vehicle Prowling

Vehicle Theft

Arson

Cases Represent LERMS Crime Codes
 Points may indicate multiple events
 Note: Veh Prowl is only Larceny category displayed



For Additional Information on Incidents
 pertaining to an Area, Trend, or Pattern
 Contact Information Analysis

0 0.2 0.4 0.6 Miles



THIS IS NOT A LEGAL DOCUMENT:
 The information shown on this map is compiled
 from various sources and is subject to constant
 revision. Information shown on this map should
 not be used to determine the location of facilities
 in relationship to property lines, section lines,
 streets, etc.

Sunday - Saturday

NW - Central District (P2)

6/8/2025 TO 6/14/2025



<u>A/C</u>	<u>Offense Statute</u>	<u>Address</u>	<u>Reported Date</u>	<u>Dist</u>
<u>SPA2EG</u>				
C	BURGLARY 2D COMMERCIAL	2900 N DIVISION ST	6/9/2025	P1
C	MAIL THEFT	2000 W GRACE AVE	6/14/2025	P2
C	RESIDENTIAL BURGLARY	3300 N MADISON ST	6/10/2025	P1
C	RESIDENTIAL BURGLARY	1700 W YORK AVE	6/14/2025	P1
C	THEFT 2D FROM BUILDING	1600 N LINCOLN ST	6/9/2025	P2
C	THEFT 2D FROM BUILDING	2200 N ASH ST	6/9/2025	P2
C	THEFT 2D FROM BUILDING	500 W SINTO AVE	6/14/2025	P2
C	THEFT 3D ALL OTHER	700 W INDIANA AVE	6/13/2025	P1
C	THEFT 3D FROM BUILDING	1800 N MONROE ST	6/11/2025	P2
C	THEFT 3D FROM BUILDING	1600 N LINCOLN ST	6/12/2025	P2
C	THEFT 3D FROM BUILDING	800 W AUGUSTA AVE	6/13/2025	P2
C	THEFT 3D SHOPLIFTING	1600 W NORTHWEST BLVD	6/9/2025	P1
C	THEFT 3D SHOPLIFTING	1600 W NORTHWEST BLVD	6/10/2025	P1
C	THEFT 3D SHOPLIFTING	1600 W NORTHWEST BLVD	6/12/2025	P2
C	THEFT 3D SHOPLIFTING	1600 W NORTHWEST BLVD	6/14/2025	P2
C	THEFT 3D SHOPLIFTING	1600 W NORTHWEST BLVD	6/11/2025	
C	THEFT 3D VEHICLE PARTS AND ACCESSORIES	2200 N BELT ST	6/11/2025	P2
C	VEHICULAR ASSAULT	N WASHINGTON ST / W MAXWELL AVE	6/8/2025	P1
<u>SPA2RS</u>				
C	THEFT 2D ALL OTHER	300 W NORTH RIVER DR	6/8/2025	P2
C	THEFT 2D FROM BUILDING	500 W JOE ALBI WAY	6/9/2025	P2
<u>SPA2WC</u>				
C	ROBBERY 1D PERSON	N MONROE ST / W SINTO AVE	6/10/2025	P1
C	THEFT 2D FROM BUILDING	1900 W AUGUSTA AVE	6/11/2025	P2
C	THEFT 3D ALL OTHER	1400 N MAPLE ST	6/10/2025	P2
C	THEFT 3D ALL OTHER	W NORA AVE / N ASH ST	6/13/2025	P2
C	THEFT 3D FROM BUILDING	1100 W MALLON AVE	6/10/2025	P2
C	THEFT 3D SHOPLIFTING	1000 W SUMMIT PKWY	6/8/2025	P1
C	THEFT 3D SHOPLIFTING	1000 W SUMMIT PKWY	6/12/2025	P1
C	THEFT 3D VEHICLE PARTS AND ACCESSORIES	2600 W MALLON AVE	6/9/2025	P1

SPOKANE POLICE DEPARTMENT

Northeast Precinct

BAKER Sector



PSA Commander

Captain Shawn Kendall

NevaWood District (P3)

Northeast District (P4)



POLICE SUMMARY - Ending: Saturday, June 14, 2025

NORTHEAST PRECINCT (P3, P4) BAKER SECTOR



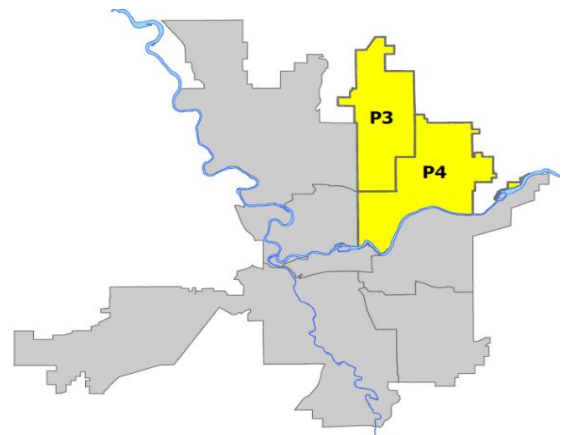
Preliminary IBR Counts

NIBRS Categories (Part 1 Selected)		7 Day Comparison			28 Day Comparison			YTD Comparison		
		Current	Prior	Percent	Current	Prior	Percent	Current	Prior	Percent
Violent	Criminal Homicide	0	0		0	1	-100.00%	2	2	0.00%
	Rape	2	1	100.00%	7	4	75.00%	27	23	17.39%
	Robbery - Commercial	2	1	100.00%	4	1	300.00%	17	19	-10.53%
	Robbery - Person	1	2	-50.00%	5	4	25.00%	19	35	-45.71%
	Aggravated Assault - Non DV	5	2	150.00%	13	18	-27.78%	69	79	-12.66%
	Aggravated Assault - DV	2	1	100.00%	10	5	100.00%	51	48	6.25%
Violent Total:		12	7	71.43%	39	33	18.18%	185	206	-10.19%
Property	Burglary - Residential	3	2	50.00%	16	13	23.08%	61	91	-32.97%
	Burglary Garage	1	1	0.00%	3	7	-57.14%	25	55	-54.55%
	Burglary Commercial	3	3	0.00%	13	11	18.18%	82	90	-8.89%
	Larceny	66	58	13.79%	245	224	9.38%	1401	1354	3.47%
	Vehicle Theft	4	6	-33.33%	17	22	-22.73%	110	220	-50.00%
	Arson	3	0		3	2	50.00%	10	14	-28.57%
Property Total:		80	70	14.29%	297	279	6.45%	1689	1824	-7.40%
Preliminary Part 1 Crime Totals:		92	77	19.48%	336	312	7.69%	1874	2030	-7.68%
Current 7 Day Period:		6/8/2025 - 6/14/2025			Prior 7 Day Period:		6/1/2025 - 6/7/2025			
Current 28 Day Period:		5/18/2025 - 6/14/2025			Prior 28 Day Period:		4/20/2025 - 5/17/2025			
Current YTD Day Period:		1/1/2025 - 6/14/2025			Prior YTD Period:		1/1/2024 - 6/14/2024			

Prepared by SPD Crime Analysis Office - Monday, June 16, 2025

NOTE: SPD moved from UCR to the NIBRS reporting standard on 10/4/16 following the transition to a new RMS System. [Numbers on CompStat reports prior to this date should not be used as a comparison to those on this report.](#) Additional info on these reporting standards can be found on the FBI website: <https://ucr.fbi.gov/nibrs-overview>

This chart represents Preliminary counts of selected crime categories from Police Case Reports. Full statistical analysis to determine the confidence level of this data has not been performed. The % change columns on the preliminary counts differ from the percentage change on the NIBRS crime report, sometimes significantly. The CompStat report is designed for operational use and includes only selected NIBRS categories and coding less complex than full NIBRS rules. Official statistics for these and other NIBRS categories can be found on WASPC & FBI websites once available.



Note: On 1/8/23 boundary changes were implemented dividing the North Precinct into two (NW and NE). The Northeast Precinct BAKER Sector consists of P3 and P4; Consequently this page did not exist on printed reports prior to 1/8/23

POLICE SUMMARY - Ending: Saturday, June 14, 2025



NE - Neva-Wood District (P3)

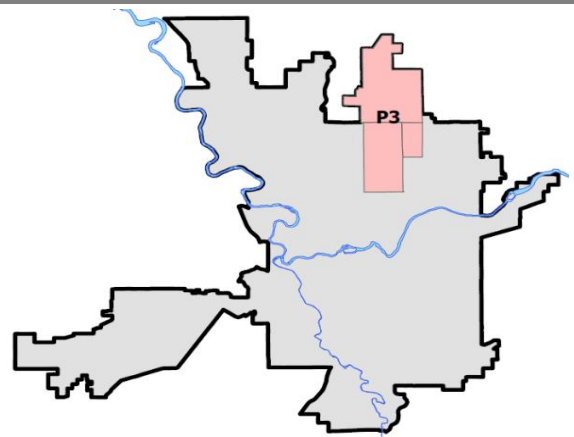
Preliminary IBR Counts

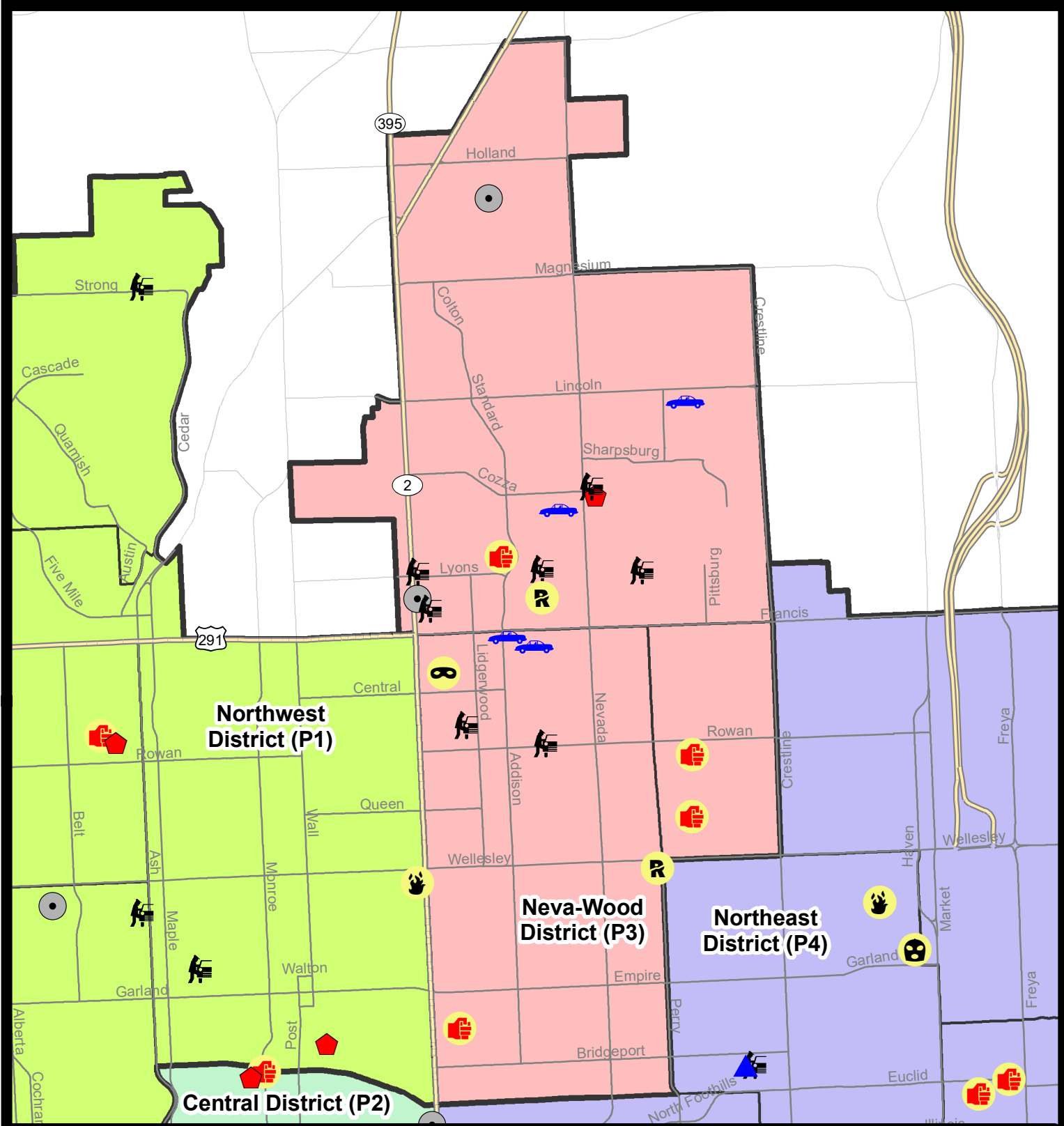
NIBRS Categories (Part 1 Selected)		7 Day Comparison			28 Day Comparison			YTD Comparison		
		Current	Prior	Percent	Current	Prior	Percent	Current	Prior	Percent
Violent	Criminal Homicide	0	0		0	0		0	0	
	Rape	2	0		4	3	33.33%	15	15	0.00%
	Robbery - Commercial	0	1	-100.00%	2	1	100.00%	8	8	0.00%
	Robbery - Person	1	2	-50.00%	4	4	0.00%	12	20	-40.00%
	Aggravated Assault - Non DV	2	0		3	6	-50.00%	28	38	-26.32%
	Aggravated Assault - DV	2	1	100.00%	6	2	200.00%	23	23	0.00%
Violent Total:		7	4	75.00%	19	16	18.75%	86	104	-17.31%
Property	Burglary - Residential	1	0		3	3	0.00%	23	51	-54.90%
	Burglary Garage	0	1	-100.00%	2	3	-33.33%	15	34	-55.88%
	Burglary Commercial	2	1	100.00%	8	9	-11.11%	49	47	4.26%
	Larceny	36	31	16.13%	151	132	14.39%	907	833	8.88%
	Vehicle Theft	4	4	0.00%	10	9	11.11%	55	109	-49.54%
	Arson	0	0		0	2	-100.00%	4	3	33.33%
Property Total:		43	37	16.22%	174	158	10.13%	1053	1077	-2.23%
Preliminary Part 1 Crime Totals:		50	41	21.95%	193	174	10.92%	1139	1181	-3.56%
Current 7 Day Period:		6/8/2025 - 6/14/2025			Prior 7 Day Period:		6/1/2025 - 6/7/2025			
Current 28 Day Period:		5/18/2025 - 6/14/2025			Prior 28 Day Period:		4/20/2025 - 5/17/2025			
Current YTD Day Period:		1/1/2025 - 6/14/2025			Prior YTD Period:		1/1/2024 - 6/14/2024			

Prepared by SPD Crime Analysis Office - Monday, June 16, 2025

NOTE: SPD moved from UCR to the NIBRS reporting standard on 10/4/16 following the transition to a new RMS System. [Numbers on CompStat reports prior to this date should not be used as a comparison to those on this report.](#) Additional info on these reporting standards can be found on the FBI website: <https://ucr.fbi.gov/nibrs-overview>

This chart represents Preliminary counts of selected crime categories from Police Case Reports. Full statistical analysis to determine the confidence level of this data has not been performed. The % change columns on the preliminary counts differ from the percentage change on the NIBRS crime report, sometimes significantly. The CompStat report is designed for operational use and includes only selected NIBRS categories and coding less complex than full NIBRS rules. Official statistics for these and other NIBRS categories can be found on WASPC & FBI websites once available.

















City of Spokane
Neva-Wood District (P3)
Selected Crime Codes
2025-06-08 to 2025-06-14
 Prepared By:
 Crime Analysis Unit
 Spokane Police Department

Legend

NIBRS Events

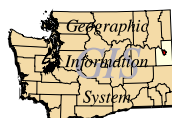
 Criminal Homicide	 Robbery Person	 Burglary Commercial
 Rape	 Aggravated Assault	 Vehicle Prowling
 Robbery Commercial	 Burglary Residential	 Vehicle Theft
	 Burglary Garage	 Arson




For Additional Information on Incidents pertaining to an Area, Trend, or Pattern Contact Information Analysis

*Cases Represent LERMS Crime Codes
 Points may indicate multiple events
 Note: Veh Prowl is only Larceny displayed*

0 0.2 0.4 0.8 Miles





SPokane
INFORMATION
System

THIS IS NOT A LEGAL DOCUMENT:
 The information shown on this map is compiled from various sources and is subject to constant revision. Information shown on this map should not be used to determine the location of facilities in relationship to property lines, section lines, streets, etc.

Sunday - Saturday

6/8/2025 TO 6/14/2025

NE - Neva-Wood District (P3)



<u>A/C</u>	<u>Offense Statute</u>	<u>Address</u>	<u>Reported Date</u>	<u>Dist</u>
<u>SPB3NL</u>				
C	MAIL THEFT	1100 E PROVIDENCE AVE	6/12/2025	P3
A	RAPE 3D		6/13/2025	P3
C	RETAIL THEFT WITH SPECIAL CIRCUMSTANCES 3D	5500 N DIVISION ST	6/8/2025	P3
C	RETAIL THEFT WITH SPECIAL CIRCUMSTANCES 3D	4700 N DIVISION ST	6/9/2025	P3
C	ROBBERY 2D PERSON	6000 N MAYFAIR ST	6/13/2025	P4
C	THEFT 2D ALL OTHER	200 E EVERETT AVE	6/12/2025	P3
C	THEFT 3D FROM MOTOR VEHICLE	5600 N LIDGERWOOD ST	6/10/2025	P4
C	THEFT 3D FROM MOTOR VEHICLE	600 E ROWAN AVE	6/11/2025	P3
C	THEFT 3D SHOPLIFTING	4700 N DIVISION ST	6/8/2025	P2
C	THEFT 3D SHOPLIFTING	4700 N DIVISION ST	6/10/2025	P4
C	THEFT 3D SHOPLIFTING	4700 N DIVISION ST	6/9/2025	
C	THEFT 3D SHOPLIFTING	4700 N DIVISION ST	6/11/2025	
C	THEFT OF MOTOR VEHICLE	500 E FRANCIS AVE	6/11/2025	P3
C	THEFT OF MOTOR VEHICLE	600 E DECATUR AVE	6/13/2025	P3
C	THEFT WITH INTENT TO RESELL	4700 N DIVISION ST	6/11/2025	P4
C	VEHICULAR ASSAULT	E GORDON AVE / N MAYFAIR ST	6/9/2025	P4
<u>SPB3SH</u>				
C	ASSAULT 2D	6900 N WISCOMB ST	6/10/2025	P4
A	BURGLARY 2D COMMERCIAL	6500 N DIVISION ST	6/12/2025	P3
C	BURGLARY 2D COMMERCIAL	9200 N COLTON ST	6/12/2025	P4
C	MAIL THEFT	7400 N STANDARD ST	6/13/2025	P3
C	RAPE 2D		6/11/2025	P4
C	RESIDENTIAL BURGLARY	1000 E COZZA DR	6/11/2025	P4
C	RETAIL THEFT WITH SPECIAL CIRCUMSTANCES 3D	9200 N COLTON ST	6/8/2025	P4
C	THEFT 1D FROM BUILDING	9600 N NEWPORT HWY	6/8/2025	P4
C	THEFT 2D FROM MOTOR VEHICLE	600 E LYONS AVE	6/11/2025	P3
C	THEFT 2D FROM MOTOR VEHICLE	6700 N DIVISION ST	6/13/2025	P3
C	THEFT 2D SHOPLIFTING	6600 N DIVISION ST	6/10/2025	
C	THEFT 3D ALL OTHER	6600 N ADDISON ST	6/11/2025	P3
C	THEFT 3D ALL OTHER	8900 N COLTON ST	6/12/2025	
C	THEFT 3D FROM BUILDING	9200 N NEVADA ST	6/9/2025	P3
A	THEFT 3D FROM MOTOR VEHICLE	6600 N PERRY ST	6/14/2025	P3
C	THEFT 3D FROM MOTOR VEHICLE	6400 N DIVISION ST	6/14/2025	P3
C	THEFT 3D FROM MOTOR VEHICLE	1000 E COZZA DR	6/11/2025	
C	THEFT 3D SHOPLIFTING	9200 N COLTON ST	6/8/2025	P4
C	THEFT 3D SHOPLIFTING	9200 N COLTON ST	6/11/2025	P1
C	THEFT 3D SHOPLIFTING	9200 N NEVADA ST	6/8/2025	
C	THEFT 3D SHOPLIFTING	6600 N DIVISION ST	6/10/2025	

For protection of victim privacy, the entire address on sexual assault crimes has been redacted.

A/C	Offense Statute	Address	Reported Date	Dist
C	THEFT 3D SHOPLIFTING	6500 N NEVADA ST	6/10/2025	
C	THEFT 3D SHOPLIFTING	9600 N NEWPORT HWY	6/10/2025	
C	THEFT 3D SHOPLIFTING	9600 N NEWPORT HWY	6/14/2025	
C	THEFT 3D VEHICLE PARTS AND ACCESSORIES	8000 N COLTON ST	6/9/2025	P3
C	THEFT 3D VEHICLE PARTS AND ACCESSORIES	800 E SITKA AVE	6/9/2025	P4
C	THEFT 3D VEHICLE PARTS AND ACCESSORIES	7200 N STANDARD ST	6/10/2025	P3
C	THEFT 3D VEHICLE PARTS AND ACCESSORIES	0 E WEILE AVE	6/12/2025	P4
C	THEFT 3D VEHICLE PARTS AND ACCESSORIES	6600 N PERRY ST	6/14/2025	P3
C	THEFT OF MOTOR VEHICLE	1700 E LINCOLN RD	6/9/2025	P4
C	THEFT OF MOTOR VEHICLE	800 E SITKA AVE	6/10/2025	P4

SPB3WH

C	ASSAULT 2D	1600 E OLYMPIC AVE	6/12/2025	P4
C	HARASSMENT FELONY WEAPON INVOLVED	5400 N HELENA ST	6/9/2025	P1
C	THEFT 3D VEHICLE PARTS AND ACCESSORIES	1800 E DALKE AVE	6/11/2025	P3

POLICE SUMMARY - Ending: Saturday, June 14, 2025



NE - Northeast District (P4)

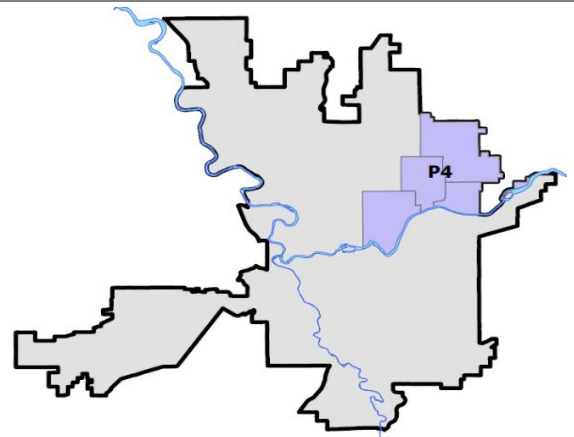
Preliminary IBR Counts

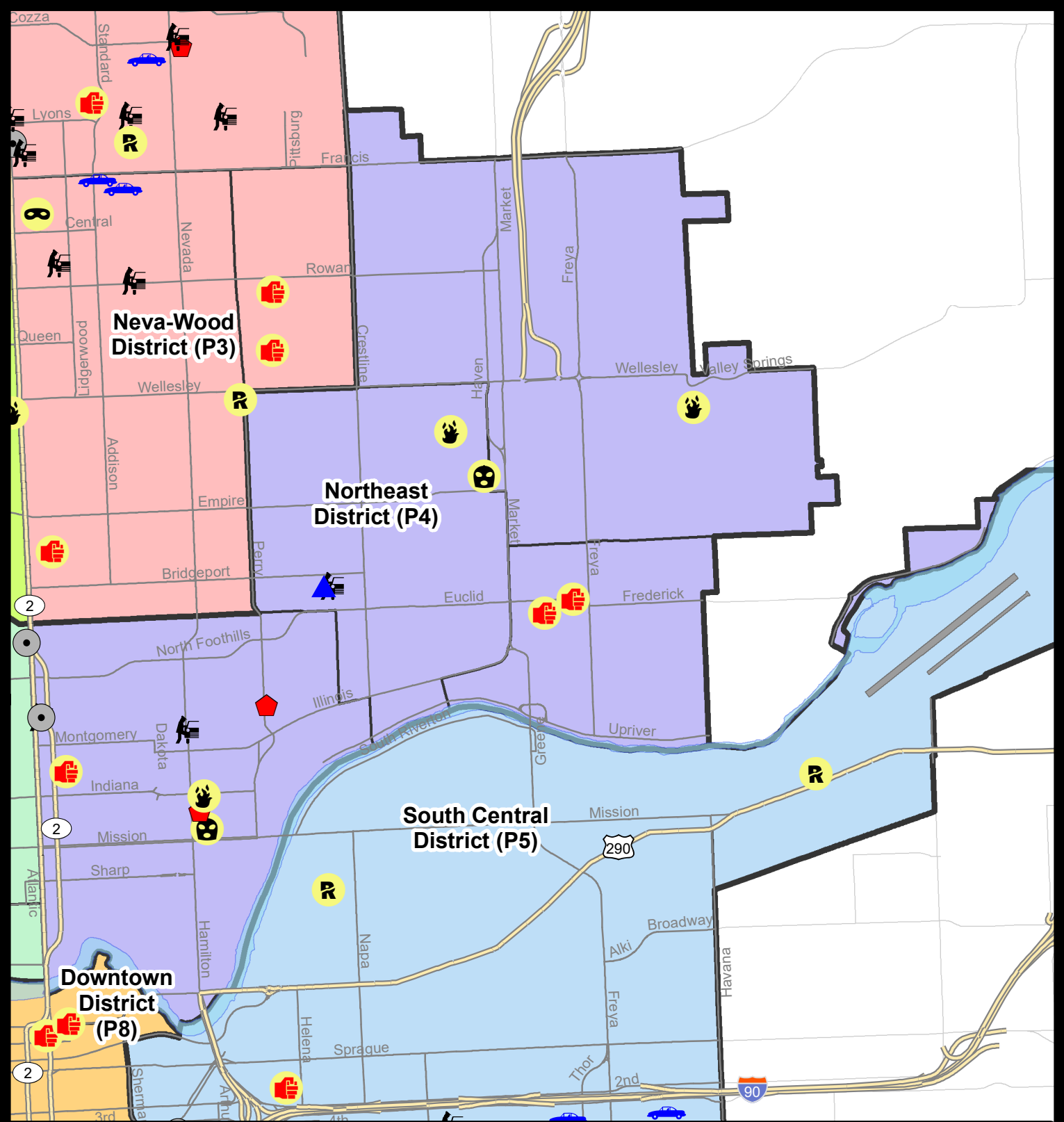
NIBRS Categories (Part 1 Selected)		7 Day Comparison			28 Day Comparison			YTD Comparison		
		Current	Prior	Percent	Current	Prior	Percent	Current	Prior	Percent
Violent	Criminal Homicide	0	0		0	1	-100.00%	2	2	0.00%
	Rape	0	1	-100.00%	3	1	200.00%	12	8	50.00%
	Robbery - Commercial	2	0		2	0		9	11	-18.18%
	Robbery - Person	0	0		1	0		7	15	-53.33%
	Aggravated Assault - Non DV	3	2	50.00%	10	12	-16.67%	41	41	0.00%
	Aggravated Assault - DV	0	0		4	3	33.33%	28	25	12.00%
Violent Total:		5	3	66.67%	20	17	17.65%	99	102	-2.94%
Property	Burglary - Residential	2	2	0.00%	13	10	30.00%	38	40	-5.00%
	Burglary Garage	1	0		1	4	-75.00%	10	21	-52.38%
	Burglary Commercial	1	2	-50.00%	5	2	150.00%	33	43	-23.26%
	Larceny	30	27	11.11%	94	92	2.17%	494	521	-5.18%
	Vehicle Theft	0	2	-100.00%	7	13	-46.15%	55	111	-50.45%
	Arson	3	0		3	0		6	11	-45.45%
Property Total:		37	33	12.12%	123	121	1.65%	636	747	-14.86%
Preliminary Part 1 Crime Totals:		42	36	16.67%	143	138	3.62%	735	849	-13.43%
Current 7 Day Period:		6/8/2025 - 6/14/2025			Prior 7 Day Period:		6/1/2025 - 6/7/2025			
Current 28 Day Period:		5/18/2025 - 6/14/2025			Prior 28 Day Period:		4/20/2025 - 5/17/2025			
Current YTD Day Period:		1/1/2025 - 6/14/2025			Prior YTD Period:		1/1/2024 - 6/14/2024			

Prepared by SPD Crime Analysis Office - Monday, June 16, 2025

NOTE: SPD moved from UCR to the NIBRS reporting standard on 10/4/16 following the transition to a new RMS System. [Numbers on CompStat reports prior to this date should not be used as a comparison to those on this report.](#) Additional info on these reporting standards can be found on the FBI website: <https://ucr.fbi.gov/nibrs-overview>

This chart represents Preliminary counts of selected crime categories from Police Case Reports. Full statistical analysis to determine the confidence level of this data has not been performed. The % change columns on the preliminary counts differ from the percentage change on the NIBRS crime report, sometimes significantly. The CompStat report is designed for operational use and includes only selected NIBRS categories and coding less complex than full NIBRS rules. Official statistics for these and other NIBRS categories can be found on WASPC & FBI websites once available.





City of Spokane

Northeast District (P4)

Selected Crime Codes

2025-06-08 to 2025-06-14

Prepared By:
Crime Analysis Unit
Spokane Police Department

Legend

NIBRS Events



Criminal Homicide



Rape



Robbery Commercial



Robbery Person



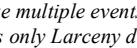
Aggravated Assault



Burglary Residential



Burglary Commercial



Burglary Garage



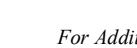
Burglary Commercial



Vehicle Prowling



Vehicle Theft



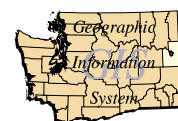
Arson



Cases Represent LERMS Crime Codes
Points may indicate multiple events
Note: Veh Prowl is only Larceny displayed

For Additional Information on
Incidents pertaining to an
Area, Trend, or Pattern
Contact Information Analysis

0 0.2 0.4 0.8 Miles



THIS IS NOT A LEGAL DOCUMENT:
The information shown on this map is compiled
from various sources and is subject to constant
revision. Information shown on this map should
not be used to determine the location of facilities
in relationship to property lines, section lines,
streets, etc.

Sunday - Saturday

6/8/2025 TO 6/14/2025

NE - Northeast District (P4)



<u>A/C</u>	<u>Offense Statute</u>	<u>Address</u>	<u>Reported Date</u>	<u>Dist</u>
<u>SPB4BE</u>				
C	ARSON 2D	2700 E RICH AVE	6/9/2025	P4
C	BURGLARY 2D GARAGE	1800 E LIBERTY AVE	6/14/2025	P4
C	ROBBERY 1D COMMERCIAL	3900 N MARKET ST	6/13/2025	P4
C	THEFT 3D ALL OTHER	3900 N MARKET ST	6/13/2025	P4
C	THEFT 3D FROM MOTOR VEHICLE	1800 E LIBERTY AVE	6/13/2025	P4
C	THEFT 3D SHOPLIFTING	3900 N MARKET ST	6/14/2025	P4
C	THEFT 3D SHOPLIFTING	3900 N MARKET ST	6/14/2025	P4
C	THEFT 3D SHOPLIFTING	3900 N MARKET ST	6/10/2025	P4
C	THEFT 3D SHOPLIFTING	3900 N MARKET ST	6/11/2025	P4
C	THEFT 3D SHOPLIFTING	3900 N MARKET ST	6/12/2025	P4
C	THEFT 3D SHOPLIFTING	3900 N MARKET ST	6/12/2025	P4
C	THEFT 3D VEHICLE PARTS AND ACCESSORIES	1800 E BRIDGEPORT AVE	6/11/2025	P4
C	THEFT 3D VEHICLE PARTS AND ACCESSORIES	1800 E LIBERTY AVE	6/13/2025	P4
<u>SPB4HI</u>				
C	ARSON 2D	N HAVANA ST / E LONGFELLOW AVE	6/11/2025	P4
C	MAIL THEFT	4900 N STONE ST	6/13/2025	P4
<u>SPB4LO</u>				
C	ARSON 1D	900 E INDIANA AVE	6/12/2025	P4
C	ASSAULT 2D	100 E BALDWIN AVE	6/8/2025	P2
C	BURGLARY 2D COMMERCIAL	2400 N DIVISION ST	6/10/2025	P4
C	MAIL THEFT	1000 E DESMET AVE	6/8/2025	P4
C	RESIDENTIAL BURGLARY	2400 N PERRY ST	6/11/2025	P4
C	RESIDENTIAL BURGLARY	900 E NORA AVE	6/11/2025	P4
C	ROBBERY 2D COMMERCIAL	900 E MISSION AVE	6/9/2025	P4
C	THEFT 2D ALL OTHER	700 E MISSION AVE	6/13/2025	P4
C	THEFT 2D FROM BUILDING	2400 N PERRY ST	6/11/2025	P4
C	THEFT 2D FROM MOTOR VEHICLE	2400 N DIVISION ST	6/10/2025	P4
C	THEFT 2D VEHICLE PARTS AND ACCESSORIES	600 E ERMINA AVE	6/12/2025	P4
C	THEFT 3D ALL OTHER	2400 N DIVISION ST	6/10/2025	P4
C	THEFT 3D ALL OTHER	2400 N DIVISION ST	6/10/2025	P4
C	THEFT 3D ALL OTHER	700 E BOONE AVE	6/11/2025	P4
C	THEFT 3D ALL OTHER	1200 E MISSION AVE	6/13/2025	P4
C	THEFT 3D ALL OTHER	800 N DIVISION ST	6/10/2025	P4
C	THEFT 3D FROM BUILDING	700 E DESMET AVE	6/12/2025	P4
C	THEFT 3D FROM MOTOR VEHICLE	2200 N HAMILTON ST	6/11/2025	P4
C	THEFT 3D SHOPLIFTING	900 E MISSION AVE	6/12/2025	P4
C	THEFT 3D SHOPLIFTING	900 E MISSION AVE	6/12/2025	P4

A/C	Offense Statute	Address	Reported Date	Dist
C	THEFT 3D VEHICLE PARTS AND ACCESSORIES	900 E BOONE AVE	6/12/2025	P4
C	THEFT 3D VEHICLE PARTS AND ACCESSORIES	2000 N RUBY ST	6/13/2025	P4
<u>SPB4MI</u>				
C	ASSAULT 4D WEAPON	3300 E FAIRVIEW AVE	6/8/2025	P6
C	HARASSMENT FELONY WEAPON INVOLVED	E EUCLID AVE / N FERRALL ST	6/14/2025	P4
C	THEFT 2D FROM BUILDING	3400 N MARKET ST	6/13/2025	P4
C	THEFT 3D ALL OTHER	3000 E JACKSON AVE	6/8/2025	P4
C	THEFT 3D ALL OTHER	4200 E CLEVELAND AVE	6/10/2025	P4

SPOKANE POLICE DEPARTMENT



South Precinct CHARLIE Sector

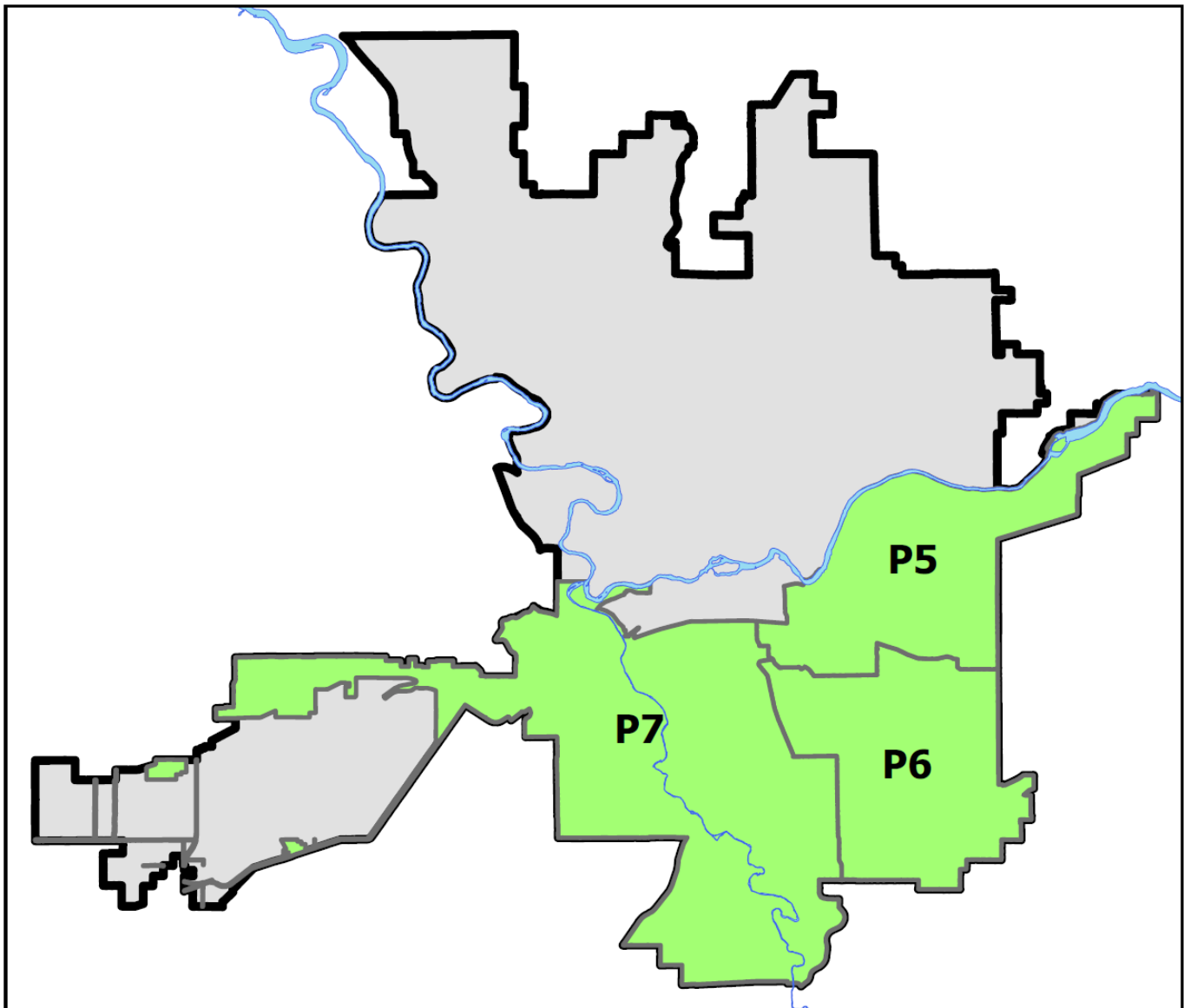
PSA Commander

Captain Jake Jensen

South Central District (P5)

Southeast District (P6)

Southwest District (P7)



POLICE SUMMARY - Ending: Saturday, June 14, 2025

SOUTH PRECINCT (P5, P6, P7) CHARLIE SECTOR



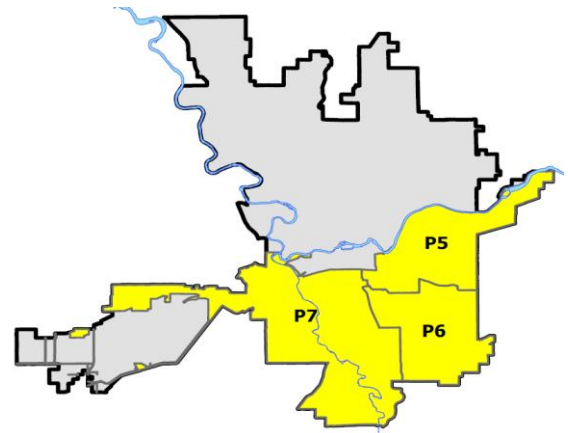
Preliminary IBR Counts

NIBRS Categories (Part 1 Selected)		7 Day Comparison			28 Day Comparison			YTD Comparison		
		Current	Prior	Percent	Current	Prior	Percent	Current	Prior	Percent
Violent	Criminal Homicide	0	0		1	1	0.00%	2	3	-33.33%
	Rape	3	0		7	2	250.00%	30	32	-6.25%
	Robbery - Commercial	0	0		1	0		3	13	-76.92%
	Robbery - Person	0	1	-100.00%	3	2	50.00%	17	20	-15.00%
	Aggravated Assault - Non DV	1	2	-50.00%	6	11	-45.45%	49	56	-12.50%
	Aggravated Assault - DV	1	5	-80.00%	10	7	42.86%	50	50	0.00%
Violent Total:		5	8	-37.50%	28	23	21.74%	151	174	-13.22%
Property	Burglary - Residential	0	5	-100.00%	10	14	-28.57%	74	83	-10.84%
	Burglary Garage	4	2	100.00%	10	8	25.00%	45	57	-21.05%
	Burglary Commercial	3	0		9	11	-18.18%	51	44	15.91%
	Larceny	28	44	-36.36%	148	145	2.07%	826	798	3.51%
	Vehicle Theft	3	4	-25.00%	17	10	70.00%	82	135	-39.26%
	Arson	1	0		2	0		7	13	-46.15%
Property Total:		39	55	-29.09%	196	188	4.26%	1085	1130	-3.98%
Preliminary Part 1 Crime Totals:		44	63	-30.16%	224	211	6.16%	1236	1304	-5.21%
Current 7 Day Period:		6/8/2025 - 6/14/2025			Prior 7 Day Period:		6/1/2025 - 6/7/2025			
Current 28 Day Period:		5/18/2025 - 6/14/2025			Prior 28 Day Period:		4/20/2025 - 5/17/2025			
Current YTD Day Period:		1/1/2025 - 6/14/2025			Prior YTD Period:		1/1/2024 - 6/14/2024			

Prepared by SPD Crime Analysis Office - Monday, June 16, 2025

NOTE: SPD moved from UCR to the NIBRS reporting standard on 10/4/16 following the transition to a new RMS System. [Numbers on CompStat reports prior to this date should not be used as a comparison to those on this report.](#) Additional info on these reporting standards can be found on the FBI website: <https://ucr.fbi.gov/nibrs-overview>

This chart represents Preliminary counts of selected crime categories from Police Case Reports. Full statistical analysis to determine the confidence level of this data has not been performed. The % change columns on the preliminary counts differ from the percentage change on the NIBRS crime report, sometimes significantly. The CompStat report is designed for operational use and includes only selected NIBRS categories and coding less complex than full NIBRS rules. Official statistics for these and other NIBRS categories can be found on WASPC & FBI websites once available.



Note: On 1/8/23 boundary changes incorporated portions of P7 into the Downtown Precinct (SPD8BA and SPD8PV); Consequently activity in P7 will appear lower if compared to printed CompStat reports prior to 1/8/23

POLICE SUMMARY - Ending: Saturday, June 14, 2025



SE - South Central District (P5)

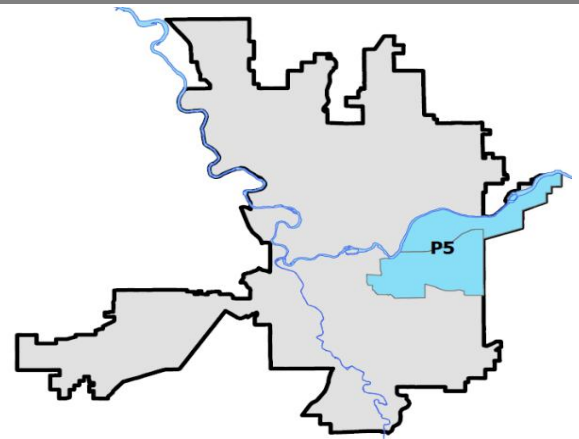
Preliminary IBR Counts

NIBRS Categories (Part 1 Selected)		7 Day Comparison			28 Day Comparison			YTD Comparison		
		Current	Prior	Percent	Current	Prior	Percent	Current	Prior	Percent
Violent	Criminal Homicide	0	0		1	0		1	0	
	Rape	2	0		5	1	400.00%	16	12	33.33%
	Robbery - Commercial	0	0		0	0		0	2	-100.00%
	Robbery - Person	0	1	-100.00%	2	0		10	7	42.86%
	Aggravated Assault - Non DV	1	2	-50.00%	5	3	66.67%	24	33	-27.27%
	Aggravated Assault - DV	0	1	-100.00%	4	3	33.33%	24	20	20.00%
Violent Total:		3	4	-25.00%	17	7	142.86%	75	74	1.35%
Property	Burglary - Residential	0	1	-100.00%	3	4	-25.00%	27	32	-15.63%
	Burglary Garage	2	1	100.00%	4	5	-20.00%	12	18	-33.33%
	Burglary Commercial	2	0		6	4	50.00%	23	22	4.55%
	Larceny	13	21	-38.10%	65	61	6.56%	341	303	12.54%
	Vehicle Theft	2	1	100.00%	5	2	150.00%	41	46	-10.87%
	Arson	1	0		1	0		3	7	-57.14%
Property Total:		20	24	-16.67%	84	76	10.53%	447	428	4.44%
Preliminary Part 1 Crime Totals:		23	28	-17.86%	101	83	21.69%	522	502	3.98%
Current 7 Day Period:		6/8/2025 - 6/14/2025			Prior 7 Day Period:		6/1/2025 - 6/7/2025			
Current 28 Day Period:		5/18/2025 - 6/14/2025			Prior 28 Day Period:		4/20/2025 - 5/17/2025			
Current YTD Day Period:		1/1/2025 - 6/14/2025			Prior YTD Period:		1/1/2024 - 6/14/2024			

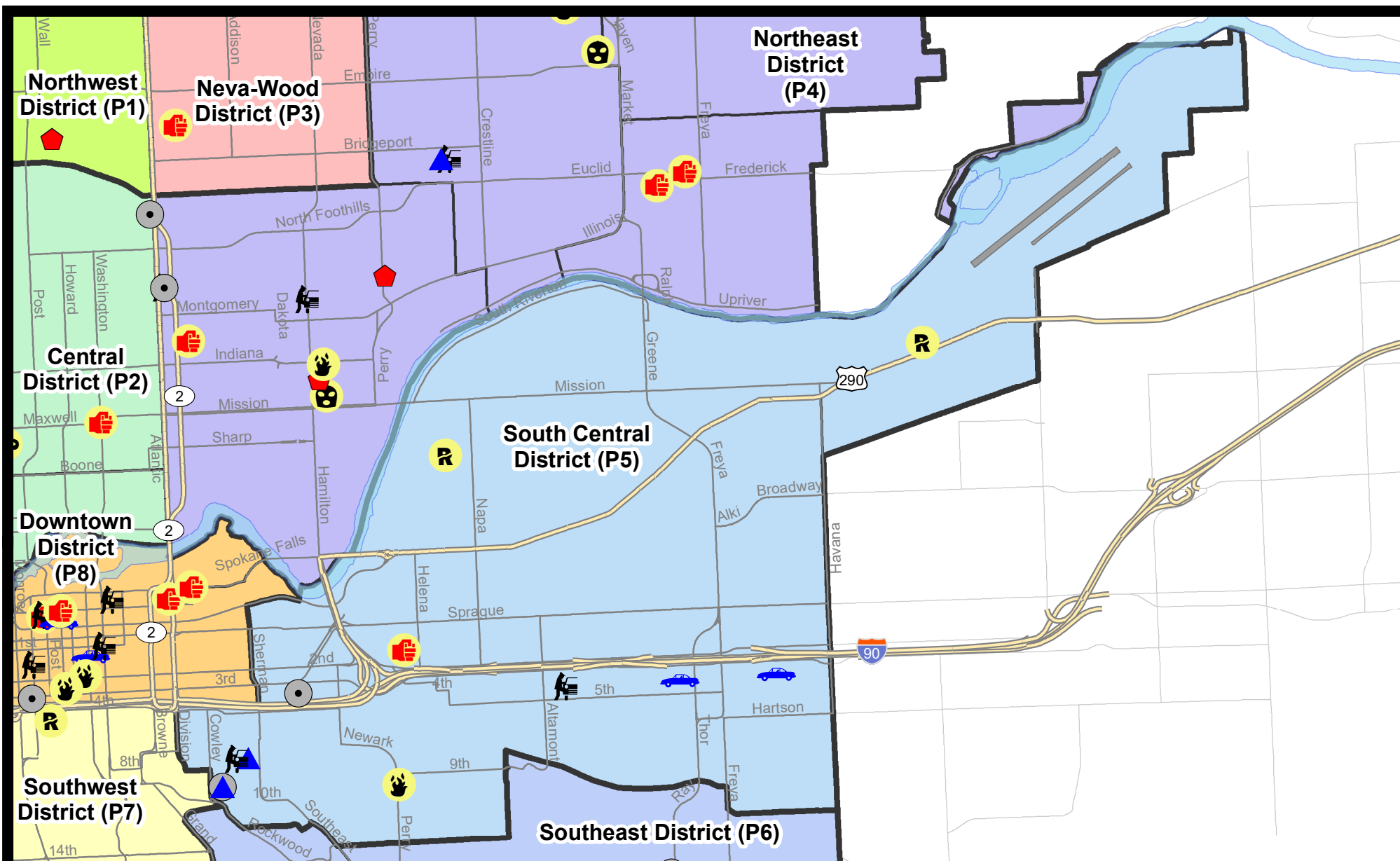
Prepared by SPD Crime Analysis Office - Monday, June 16, 2025

NOTE: SPD moved from UCR to the NIBRS reporting standard on 10/4/16 following the transition to a new RMS System. [Numbers on CompStat reports prior to this date should not be used as a comparison to those on this report.](#) Additional info on these reporting standards can be found on the FBI website: <https://ucr.fbi.gov/nibrs-overview>

This chart represents Preliminary counts of selected crime categories from Police Case Reports. Full statistical analysis to determine the confidence level of this data has not been performed. The % change columns on the preliminary counts differ from the percentage change on the NIBRS crime report, sometimes significantly. The CompStat report is designed for operational use and includes only selected NIBRS categories and coding less complex than full NIBRS rules. Official statistics for these and other NIBRS categories can be found on WASPC & FBI websites once available.



Note: On 2/10/21 a portion of the Police Block SPC5EC became part of the Downtown Precinct (SPD8EC); Consequently activity in P5 will appear lower if compared to printed CompStat reports prior to 2/10/21



City of Spokane
South Central District (P5)
Selected
Crime Types
2025-06-08 to 2025-06-14

Prepared By:
Crime Analysis Unit
Spokane Police Department

Legend

NIBRS Events



Criminal Homicide



Rape



Robbery Commercial



Robbery Person



Aggravated Assault



Burglary Residential



Burglary Garage



Burglary Commercial



Vehicle Prowling



Vehicle Theft



Arson

Cases Represent LERMS Crime Codes

Points may indicate multiple events

Note: Veh Prowl is only Larceny category displayed



For Additional Information on Incidents
 pertaining to an Area, Trend, or Pattern
 Contact Information Analysis

0 0.2 0.4 0.6 0.8 1 Miles



THIS IS NOT A LEGAL DOCUMENT:
 The information shown on this map is compiled
 from various sources and is subject to constant
 revision. Information shown on this map should
 not be used to determine the location of facilities
 in relationship to property lines, section lines,
 streets, etc.

Sunday - Saturday

6/8/2025 TO 6/14/2025

SE - South Central District (P5)



<u>A/C</u>	<u>Offense Statute</u>	<u>Address</u>	<u>Reported Date</u>	<u>Dist</u>
<u>SPC5EC</u>				
C	ARSON 2D	900 S PERRY ST	6/9/2025	P6
C	BURGLARY 2D COMMERCIAL	800 E 3RD AVE	6/9/2025	P5
C	BURGLARY 2D COMMERCIAL	200 E ROCKWOOD BLVD	6/11/2025	P7
C	BURGLARY 2D GARAGE	400 E 7TH AVE	6/9/2025	P5
C	BURGLARY 2D GARAGE	200 E ROCKWOOD BLVD	6/11/2025	
C	DRIVE BY SHOOTING	S HOGAN ST / E PACIFIC AVE	6/11/2025	P6
C	MAIL THEFT	0 S CRESTLINE ST	6/12/2025	P5
C	RETAIL THEFT WITH SPECIAL CIRCUMSTANCES 3D	400 S THOR ST	6/14/2025	P5
C	THEFT 2D FROM BUILDING	3900 E PACIFIC AVE	6/13/2025	P5
C	THEFT 2D VEHICLE PARTS AND ACCESSORIES	3300 E TRENT AVE	6/10/2025	P5
C	THEFT 3D ALL OTHER	400 S THOR ST	6/8/2025	P5
C	THEFT 3D ALL OTHER	800 E 2ND AVE	6/8/2025	P5
C	THEFT 3D ALL OTHER	300 S GREENE ST	6/10/2025	P5
C	THEFT 3D FROM BUILDING	600 S RICHARD ALLEN CT	6/8/2025	P5
C	THEFT 3D FROM BUILDING	1800 E 5TH AVE	6/9/2025	P5
A	THEFT 3D FROM MOTOR VEHICLE	300 E 7TH AVE	6/8/2025	P5
C	THEFT 3D FROM MOTOR VEHICLE	2500 E 4TH AVE	6/11/2025	P5
C	THEFT 3D VEHICLE PARTS AND ACCESSORIES	2500 E 4TH AVE	6/11/2025	P5
C	THEFT OF MOTOR VEHICLE	400 S THOR ST	6/8/2025	P5
C	THEFT OF MOTOR VEHICLE	E 4TH AVE / S MYRTLE ST	6/11/2025	P5
<u>SPC5GP</u>				
C	RAPE 3D		6/12/2025	P5
C	RAPE OF A CHILD 2D		6/9/2025	P6
C	THEFT 3D ALL OTHER	1100 N SOUTH RIVERTON AVE	6/11/2025	P5

POLICE SUMMARY - Ending: Saturday, June 14, 2025



SE - Southeast District (P6)

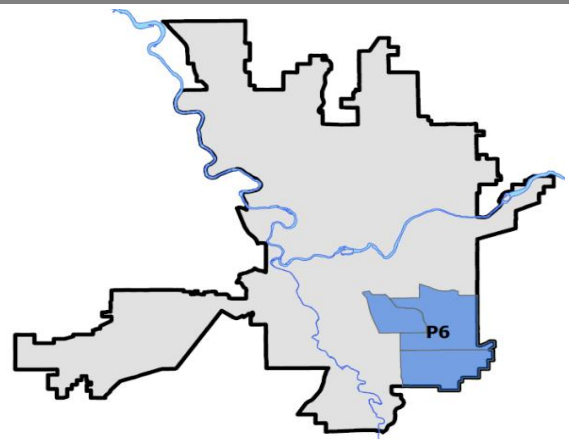
Preliminary IBR Counts

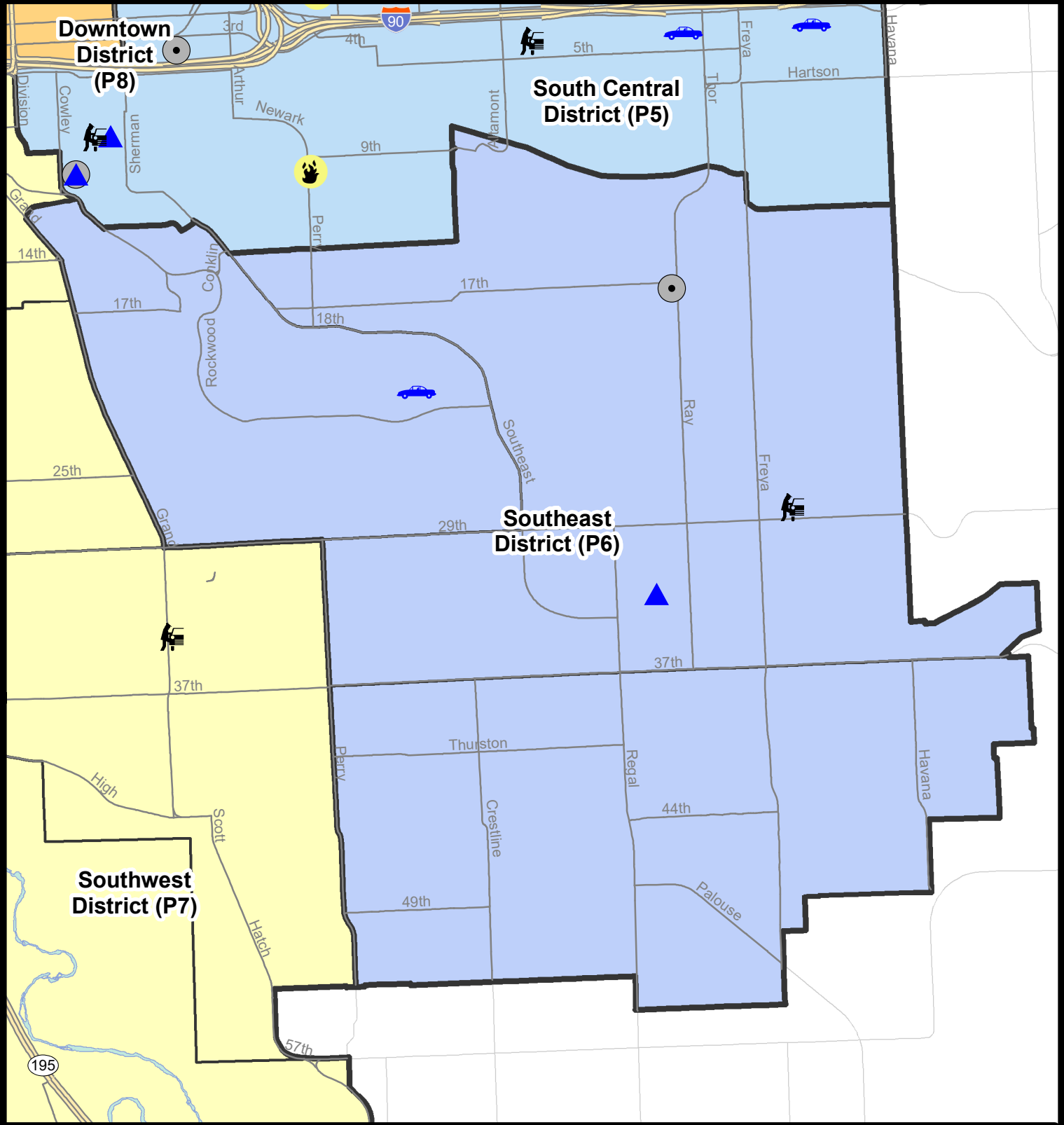
NIBRS Categories (Part 1 Selected)		7 Day Comparison			28 Day Comparison			YTD Comparison		
		Current	Prior	Percent	Current	Prior	Percent	Current	Prior	Percent
Violent	Criminal Homicide	0	0		0	1	-100.00%	1	1	0.00%
	Rape	0	0		0	0		4	5	-20.00%
	Robbery - Commercial	0	0		1	0		2	10	-80.00%
	Robbery - Person	0	0		0	2	-100.00%	2	6	-66.67%
	Aggravated Assault - Non DV	0	0		0	1	-100.00%	5	7	-28.57%
	Aggravated Assault - DV	0	1	-100.00%	2	3	-33.33%	10	14	-28.57%
Violent Total:		0	1	-100.00%	3	7	-57.14%	24	43	-44.19%
Property	Burglary - Residential	0	3	-100.00%	5	2	150.00%	23	21	9.52%
	Burglary Garage	1	1	0.00%	4	1	300.00%	16	16	0.00%
	Burglary Commercial	1	0		2	1	100.00%	10	11	-9.09%
	Larceny	6	8	-25.00%	39	31	25.81%	204	202	0.99%
	Vehicle Theft	1	2	-50.00%	6	1	500.00%	11	42	-73.81%
	Arson	0	0		0	0		2	1	100.00%
Property Total:		9	14	-35.71%	56	36	55.56%	266	293	-9.22%
Preliminary Part 1 Crime Totals:		9	15	-40.00%	59	43	37.21%	290	336	-13.69%
Current 7 Day Period:		6/8/2025 - 6/14/2025			Prior 7 Day Period:		6/1/2025 - 6/7/2025			
Current 28 Day Period:		5/18/2025 - 6/14/2025			Prior 28 Day Period:		4/20/2025 - 5/17/2025			
Current YTD Day Period:		1/1/2025 - 6/14/2025			Prior YTD Period:		1/1/2024 - 6/14/2024			

Prepared by SPD Crime Analysis Office - Monday, June 16, 2025

NOTE: SPD moved from UCR to the NIBRS reporting standard on 10/4/16 following the transition to a new RMS System. [Numbers on CompStat reports prior to this date should not be used as a comparison to those on this report.](#) Additional info on these reporting standards can be found on the FBI website: <https://ucr.fbi.gov/nibrs-overview>

This chart represents Preliminary counts of selected crime categories from Police Case Reports. Full statistical analysis to determine the confidence level of this data has not been performed. The % change columns on the preliminary counts differ from the percentage change on the NIBRS crime report, sometimes significantly. The CompStat report is designed for operational use and includes only selected NIBRS categories and coding less complex than full NIBRS rules. Official statistics for these and other NIBRS categories can be found on WASPC & FBI websites once available.











City of Spokane
Southeast District (P6)
Selected Crime Codes
2025-06-08 to 2025-06-14
Prepared By:
Crime Analysis Unit
Spokane Police Department

Legend

NIBRS Events


 Criminal Homicide	 Robbery Person	 Burglary Commercial
 Rape	 Aggravated Assault	 Vehicle Prowling
 Robbery Commercial	 Burglary Residential	 Vehicle Theft
	 Burglary Garage	 Arson




*Cases Represent LERMS Crime Codes
Points may indicate multiple events
Note: Veh Prowl is only Larceny displayed*

For Additional Information on Incidents pertaining to an Area, Trend, or Pattern Contact Information Analysis

0 0.15 0.3 0.6 Miles





SPokane
INFORMATION

THIS IS NOT A LEGAL DOCUMENT:
The information shown on this map is compiled from various sources and is subject to constant revision. Information shown on this map should not be used to determine the location of facilities in relationship to property lines, section lines, streets, etc.

Sunday - Saturday

SE - Southeast District (P6)

6/8/2025 TO 6/14/2025



<u>A/C</u>	<u>Offense Statute</u>	<u>Address</u>	<u>Reported Date</u>	<u>Dist</u>
<u>SPC6LH</u>				
A	BURGLARY 2D COMMERCIAL	3100 E 17TH AVE	6/12/2025	P6
C	BURGLARY 2D GARAGE	3200 S FISKE ST	6/14/2025	P6
C	THEFT 2D ALL OTHER	2900 E 27TH AVE	6/9/2025	P6
C	THEFT 3D ALL OTHER	4000 E 28TH AVE	6/12/2025	P6
C	THEFT 3D FROM MOTOR VEHICLE	2800 S REBECCA ST	6/8/2025	
C	THEFT 3D VEHICLE PARTS AND ACCESSORIES	2500 E 31ST AVE	6/9/2025	P6
C	THEFT 3D VEHICLE PARTS AND ACCESSORIES	2900 E 15TH AVE	6/12/2025	P6
<u>SPC6RW</u>				
C	THEFT OF MOTOR VEHICLE	1900 E OVERBLUFF RD	6/12/2025	P6
<u>SPC6SG</u>				
C	THEFT 2D ALL OTHER	3200 E 44TH AVE	6/11/2025	P6

POLICE SUMMARY - Ending: Saturday, June 14, 2025



SW - Southwest District (P7)

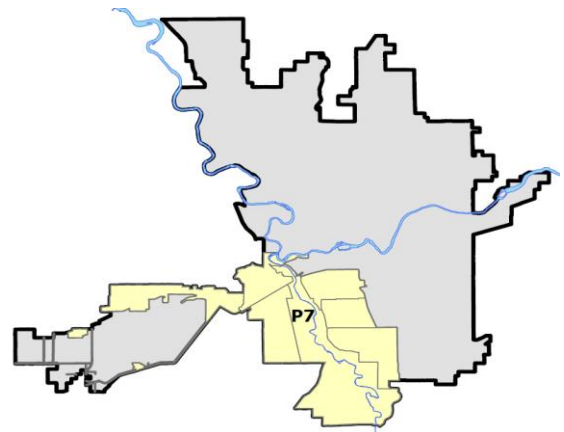
Preliminary IBR Counts

NIBRS Categories (Part 1 Selected)		7 Day Comparison			28 Day Comparison			YTD Comparison		
		Current	Prior	Percent	Current	Prior	Percent	Current	Prior	Percent
Violent	Criminal Homicide	0	0		0	0		0	2	-100.00%
	Rape	1	0		2	1	100.00%	10	15	-33.33%
	Robbery - Commercial	0	0		0	0		1	1	0.00%
	Robbery - Person	0	0		1	0		5	7	-28.57%
	Aggravated Assault - Non DV	0	0		1	7	-85.71%	20	16	25.00%
	Aggravated Assault - DV	1	3	-66.67%	4	1	300.00%	16	16	0.00%
Violent Total:		2	3	-33.33%	8	9	-11.11%	52	57	-8.77%
Property	Burglary - Residential	0	1	-100.00%	2	8	-75.00%	24	30	-20.00%
	Burglary Garage	1	0		2	2	0.00%	17	23	-26.09%
	Burglary Commercial	0	0		1	6	-83.33%	18	11	63.64%
	Larceny	9	15	-40.00%	44	53	-16.98%	281	293	-4.10%
	Vehicle Theft	0	1	-100.00%	6	7	-14.29%	30	47	-36.17%
	Arson	0	0		1	0		2	5	-60.00%
Property Total:		10	17	-41.18%	56	76	-26.32%	372	409	-9.05%
Preliminary Part 1 Crime Totals:		12	20	-40.00%	64	85	-24.71%	424	466	-9.01%
Current 7 Day Period:		6/8/2025 - 6/14/2025			Prior 7 Day Period:		6/1/2025 - 6/7/2025			
Current 28 Day Period:		5/18/2025 - 6/14/2025			Prior 28 Day Period:		4/20/2025 - 5/17/2025			
Current YTD Day Period:		1/1/2025 - 6/14/2025			Prior YTD Period:		1/1/2024 - 6/14/2024			

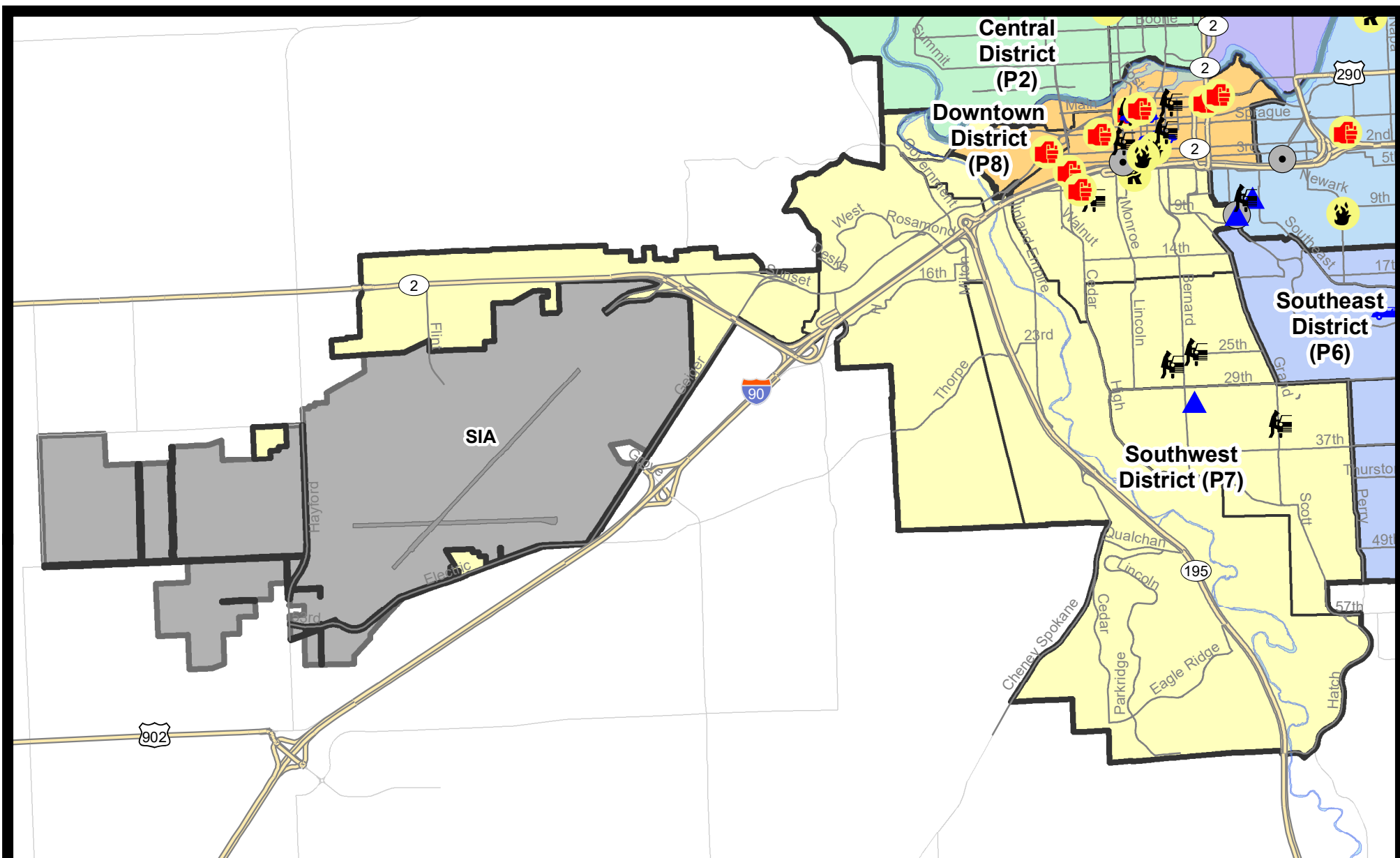
Prepared by SPD Crime Analysis Office - Monday, June 16, 2025

NOTE: SPD moved from UCR to the NIBRS reporting standard on 10/4/16 following the transition to a new RMS System. [Numbers on CompStat reports prior to this date should not be used as a comparison to those on this report.](#) Additional info on these reporting standards can be found on the FBI website: <https://ucr.fbi.gov/nibrs-overview>

This chart represents Preliminary counts of selected crime categories from Police Case Reports. Full statistical analysis to determine the confidence level of this data has not been performed. The % change columns on the preliminary counts differ from the percentage change on the NIBRS crime report, sometimes significantly. The CompStat report is designed for operational use and includes only selected NIBRS categories and coding less complex than full NIBRS rules. Official statistics for these and other NIBRS categories can be found on WASPC & FBI websites once available.



Note: On 1/8/23 boundary changes were implemented that incorporated portions of P7 into the Downtown DAVID Sector (SPD8BA SPD8PV); Consequently activity in P7 will appear lower if compared to printed CompStat reports prior to 1/8/23

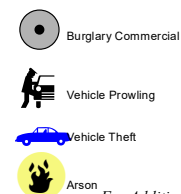
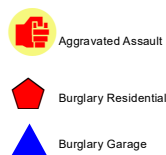




City of Spokane
Southwest District (P7)
Selected
Crime Types
2025-06-08 to 2025-06-14

Prepared By:
Crime Analysis Unit
Spokane Police Department

Legend

NIBRS Events



Cases Represent LERMS Crime Codes
 Points may indicate multiple events
 Note: Veh Prowl is only Larceny category displayed



For Additional Information on Incidents
 pertaining to an Area, Trend, or Pattern
 Contact Information Analysis

0 0.2 0.4 0.6 0.8 1 1.2 1.4 1.6 Miles



THIS IS NOT A LEGAL DOCUMENT:
 The information shown on this map is compiled
 from various sources and is subject to constant
 revision. Information shown on this map should
 not be used to determine the location of facilities
 in relationship to property lines, section lines,
 streets, etc.



Sunday - Saturday

SE - Southwest District (P7)

6/8/2025 TO 6/14/2025



<u>A/C</u>	<u>Offense Statute</u>	<u>Address</u>	<u>Reported Date</u>	<u>Dist</u>
<u>SPC7CH</u>				
C	ASSAULT 2D	W 6TH AVE / S CEDAR ST	6/12/2025	P7
C	RAPE 3D		6/11/2025	P7
C	THEFT 3D ALL OTHER	500 W 7TH AVE	6/9/2025	
C	THEFT 3D ALL OTHER	1300 S ASH ST	6/11/2025	
C	THEFT 3D FROM MOTOR VEHICLE	1200 W 7TH AVE	6/9/2025	P7
C	THEFT 3D VEHICLE PARTS AND ACCESSORIES	W 9TH AVE / S MADISON ST	6/13/2025	P7
<u>SPC7CS</u>				
C	BURGLARY 2D GARAGE	200 W 31ST AVE	6/9/2025	P7
C	THEFT 2D FROM MOTOR VEHICLE	3300 S GRAND BLVD	6/8/2025	P7
C	THEFT 3D FROM BUILDING	900 E 31ST AVE	6/11/2025	P7
<u>SPC7MC</u>				
C	THEFT 2D FROM MOTOR VEHICLE	400 W 26TH AVE	6/12/2025	P7
A	THEFT 3D FROM MOTOR VEHICLE	100 W 25TH AVE	6/10/2025	P7
<u>SPC7WP</u>				
C	THEFT 3D SHOPLIFTING	9600 W US 2 HWY	6/12/2025	

SPOKANE POLICE DEPARTMENT

Downtown Precinct

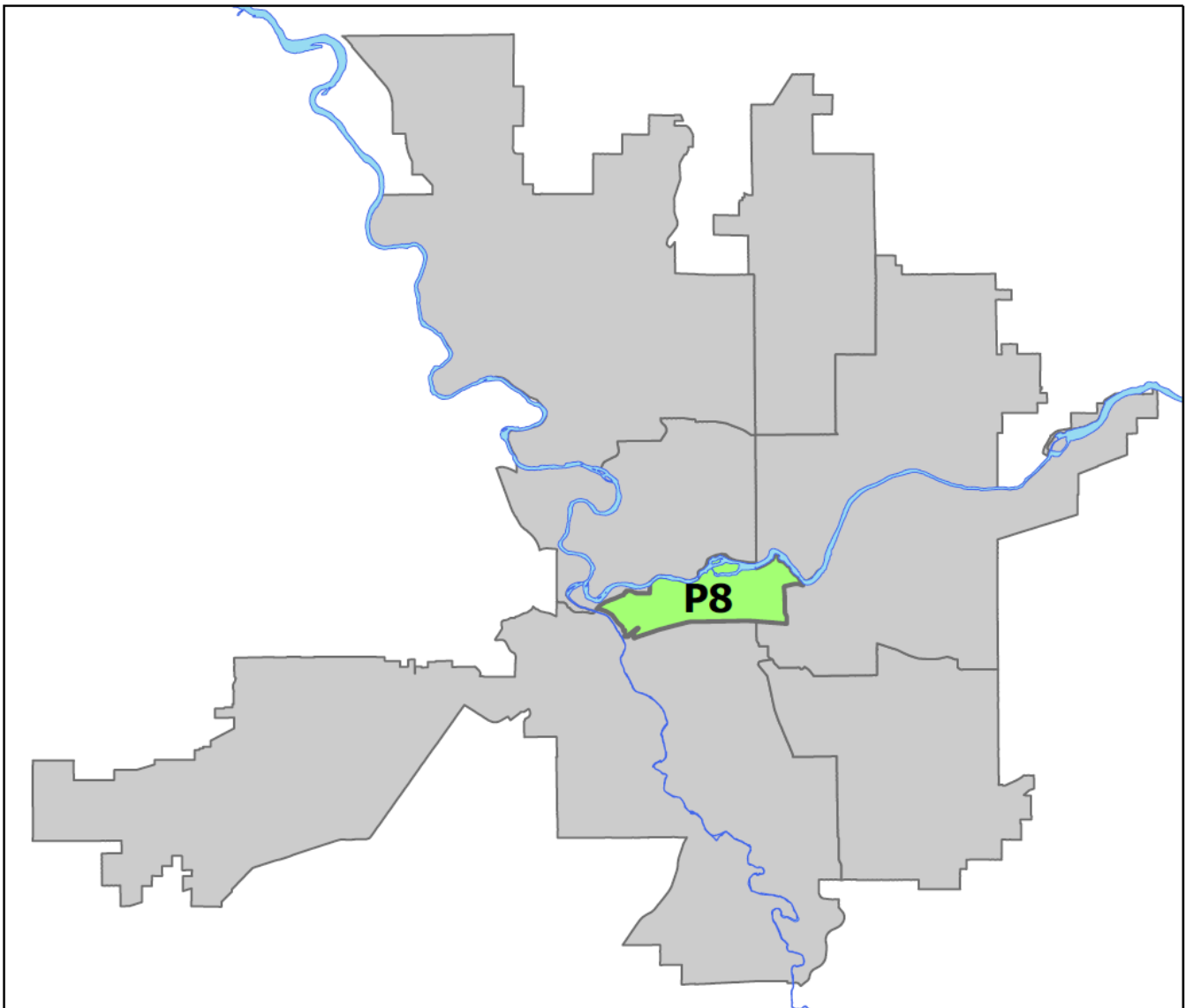
DAVID Sector



PSA Commander

Captain Kurtis Reese

Downtown District (P8)



POLICE SUMMARY - Ending: Saturday, June 14, 2025

DOWNTOWN PRECINCT (P8) DAVID SECTOR



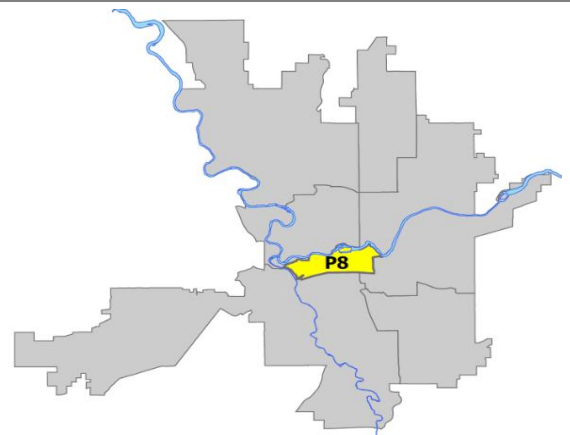
Preliminary IBR Counts

NIBRS Categories (Part 1 Selected)		7 Day Comparison			28 Day Comparison			YTD Comparison		
		Current	Prior	Percent	Current	Prior	Percent	Current	Prior	Percent
Violent	Criminal Homicide	0	0		0	0		0	0	
	Rape	0	2	-100.00%	2	5	-60.00%	13	15	-13.33%
	Robbery - Commercial	0	0		0	0		2	6	-66.67%
	Robbery - Person	0	5	-100.00%	12	8	50.00%	38	35	8.57%
	Aggravated Assault - Non DV	6	4	50.00%	16	14	14.29%	63	57	10.53%
	Aggravated Assault - DV	2	1	100.00%	5	2	150.00%	16	15	6.67%
Violent Total:		8	12	-33.33%	35	29	20.69%	132	128	3.13%
Property	Burglary - Residential	0	0		2	3	-33.33%	20	18	11.11%
	Burglary Garage	0	0		0	0		0	1	-100.00%
	Burglary Commercial	1	2	-50.00%	6	2	200.00%	23	35	-34.29%
	Larceny	24	27	-11.11%	104	83	25.30%	480	510	-5.88%
	Vehicle Theft	2	2	0.00%	7	3	133.33%	40	63	-36.51%
	Arson	2	0		2	0		7	8	-12.50%
Property Total:		29	31	-6.45%	121	91	32.97%	570	635	-10.24%
Preliminary Part 1 Crime Totals:		37	43	-13.95%	156	120	30.00%	702	763	-7.99%
Current 7 Day Period:		6/8/2025 - 6/14/2025			Prior 7 Day Period:		6/1/2025 - 6/7/2025			
Current 28 Day Period:		5/18/2025 - 6/14/2025			Prior 28 Day Period:		4/20/2025 - 5/17/2025			
Current YTD Day Period:		1/1/2025 - 6/14/2025			Prior YTD Period:		1/1/2024 - 6/14/2024			


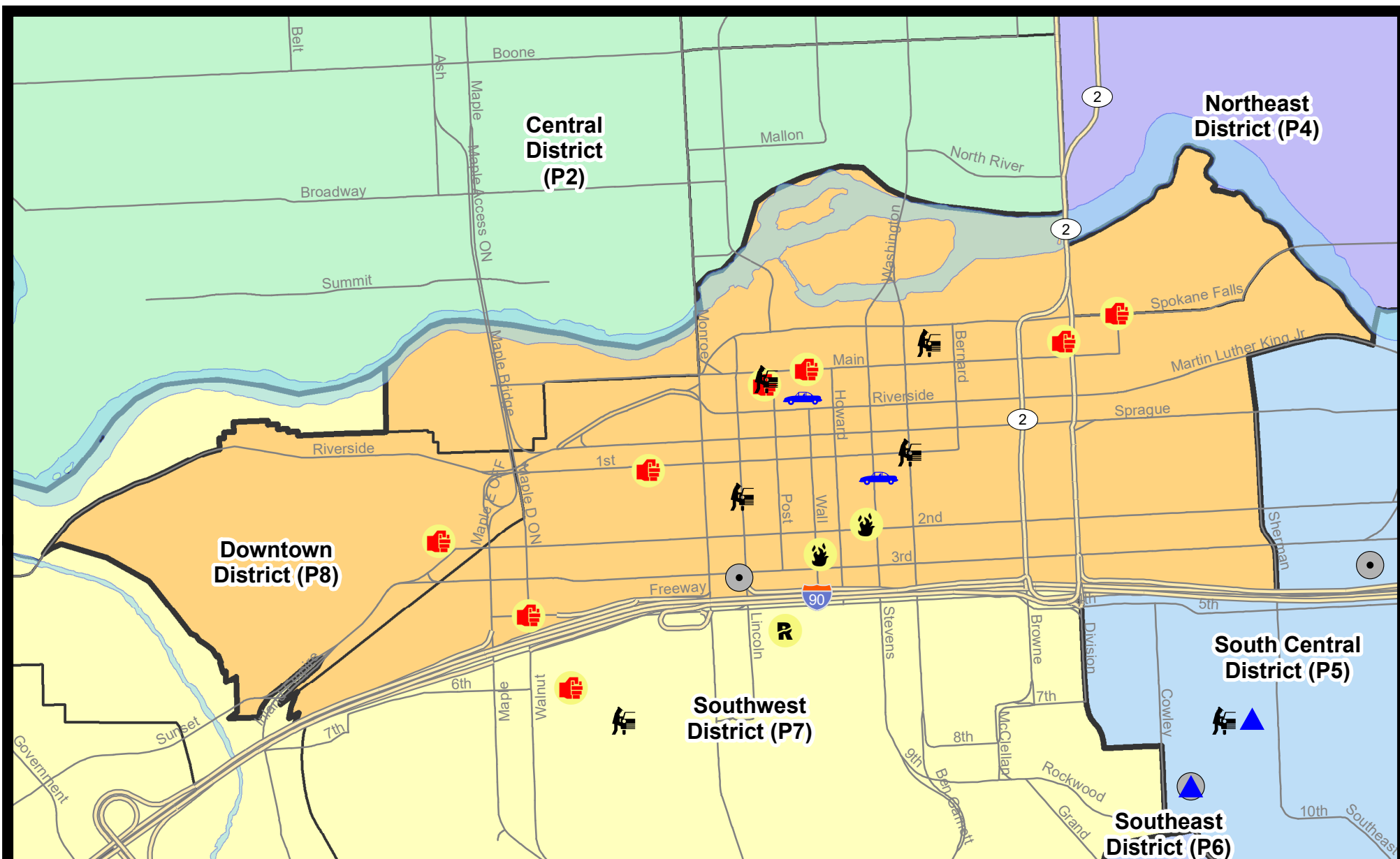
Prepared by SPD Crime Analysis Office - Monday, June 16, 2025

NOTE: SPD moved from UCR to the NIBRS reporting standard on 10/4/16 following the transition to a new RMS System. [Numbers on CompStat reports prior to this date should not be used as a comparison to those on this report.](#) Additional info on these reporting standards can be found on the FBI website: <https://ucr.fbi.gov/nibrs-overview>

This chart represents Preliminary counts of selected crime categories from Police Case Reports. Full statistical analysis to determine the confidence level of this data has not been performed. The % change columns on the preliminary counts differ from the percentage change on the NIBRS crime report, sometimes significantly. The CompStat report is designed for operational use and includes only selected NIBRS categories and coding less complex than full NIBRS rules. Official statistics for these and other NIBRS categories can be found on WASPC & FBI websites once available.



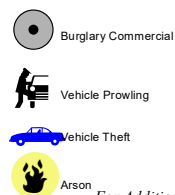
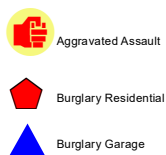
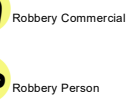
Note: On 1/8/23 boundary changes incorporated portions of P7 into the Downtown Precinct (SPD8BA and SPD8PV); Consequently activity in P8 will appear higher if compared to printed CompStat reports prior to 1/8/23



City of Spokane
Downtown District (P8)
Selected
Crime Types
2025-06-08 to 2025-06-14
 Prepared By:
 Crime Analysis Unit
 Spokane Police Department

Legend

NIBRS Events



Cases Represent LERMS Crime Codes
 Points may indicate multiple events
 Note: Veh Prowl is only Larceny category displayed



For Additional Information on Incidents
 pertaining to an Area, Trend, or Pattern
 Contact Information Analysis

0 0.2 0.4 Miles



THIS IS NOT A LEGAL DOCUMENT:
 The information shown on this map is compiled
 from various sources and is subject to constant
 revision. Information shown on this map should
 not be used to determine the location of facilities
 in relationship to property lines, section lines,
 streets, etc.



Sunday - Saturday

6/8/2025 TO 6/14/2025

SW - Downtown District (P8)



<u>A/C</u>	<u>Offense Statute</u>	<u>Address</u>	<u>Reported Date</u>	<u>Dist</u>
<u>SPD8BA</u>				
C	ASSAULT 2D	1700 W 2ND AVE	6/14/2025	P8
C	THEFT 2D ALL OTHER	S SPRUCE ST / W PACIFIC AVE	6/10/2025	P8
<u>SPD8EC</u>				
C	THEFT 2D ALL OTHER	100 S DIVISION ST	6/8/2025	P8
C	THEFT 3D ALL OTHER	E SPRAGUE AVE / N DIVISION ST	6/10/2025	P8
C	THEFT 3D ALL OTHER	300 E PACIFIC AVE	6/13/2025	P8
C	THEFT 3D FROM BUILDING	100 S DIVISION ST	6/13/2025	P8
<u>SPD8RS</u>				
C	ARSON 1D	500 W 2ND AVE	6/9/2025	P8
C	ARSON 1D	200 S WALL ST	6/14/2025	P8
C	ASSAULT 2D	W MAIN AVE / N WALL ST	6/9/2025	P8
C	ASSAULT 2D	800 W MAIN AVE	6/10/2025	P8
C	ASSAULT 2D	200 N DIVISION ST	6/11/2025	P8
C	ASSAULT 2D	S WALNUT ST / W 4TH AVE	6/12/2025	P8
C	ASSAULT 2D	N WALL ST / W MAIN AVE	6/13/2025	P1
C	ASSAULT 2D	N PINE ST / E SPOKANE FALLS BLVD	6/14/2025	P8
C	ASSAULT 3D WEAPON OR NEGLIGENT INJURY	1100 W 1ST AVE	6/8/2025	P1
C	BURGLARY 1D COMMERCIAL	900 W 3RD AVE	6/8/2025	P8
C	THEFT 1D FROM MOTOR VEHICLE	0	6/11/2025	P8
C	THEFT 2D ALL OTHER	800 W SPOKANE FALLS BLVD	6/8/2025	P8
C	THEFT 2D ALL OTHER	700 W RIVERSIDE AVE	6/9/2025	P8
C	THEFT 2D ALL OTHER	0 N MONROE ST	6/9/2025	P8
C	THEFT 2D FROM BUILDING	900 W MAIN AVE	6/10/2025	P8
C	THEFT 2D FROM BUILDING	100 S DIVISION ST	6/12/2025	P8
C	THEFT 2D FROM BUILDING	1100 W RIVERSIDE AVE	6/12/2025	P8
C	THEFT 2D FROM BUILDING	1500 W 3RD AVE	6/13/2025	P8
C	THEFT 2D FROM BUILDING	100 S ADAMS ST	6/14/2025	P8
C	THEFT 2D FROM MOTOR VEHICLE	300 W SPOKANE FALLS BLVD	6/8/2025	P8
C	THEFT 3D ALL OTHER	700 W MAIN AVE	6/8/2025	P7
C	THEFT 3D ALL OTHER	500 W 2ND AVE	6/12/2025	P8
C	THEFT 3D ALL OTHER	700 W RIVERSIDE AVE	6/13/2025	P8
C	THEFT 3D FROM BUILDING	900 W MAIN AVE	6/12/2025	P8
C	THEFT 3D FROM MOTOR VEHICLE	800 W MAIN AVE	6/11/2025	P8
C	THEFT 3D FROM MOTOR VEHICLE	W 1ST AVE / S WASHINGTON ST	6/12/2025	P8
C	THEFT 3D SHOPLIFTING	600 W MAIN AVE	6/8/2025	P8
C	THEFT 3D VEHICLE PARTS AND ACCESSORIES	700 W MAIN AVE	6/10/2025	P8
C	THEFT 3D VEHICLE PARTS AND ACCESSORIES	100 S WASHINGTON ST	6/12/2025	P8

For protection of victim privacy, the entire address on sexual assault crimes has been redacted.

<u>A/C</u>	<u>Offense Statute</u>	<u>Address</u>	<u>Reported Date</u>	<u>Dist</u>
C	THEFT OF MOTOR VEHICLE	100 S STEVENS ST	6/9/2025	P8
C	THEFT OF MOTOR VEHICLE	100 N WALL ST	6/10/2025	P8

POLICE SUMMARY - Ending: Saturday, June 14, 2025



Other Jurisdiction or Unk District

Preliminary IBR Counts

NIBRS Categories (Part 1 Selected)		7 Day Comparison			28 Day Comparison			YTD Comparison		
		Current	Prior	Percent	Current	Prior	Percent	Current	Prior	Percent
Violent	Criminal Homicide	0	0		0	0		0	0	
	Rape	0	0		0	0		1	0	
	Robbery - Commercial	0	0		0	0		0	0	
	Robbery - Person	0	0		0	0		0	0	
	Aggravated Assault - Non DV	0	0		0	1	-100.00%	4	1	300.00%
	Aggravated Assault - DV	0	0		2	0		3	0	
Violent Total:		0	0		2	1	100.00%	8	1	700.00%
Property	Burglary - Residential	0	0		0	0		0	0	
	Burglary Garage	0	0		0	0		0	0	
	Burglary Commercial	0	0		0	1	-100.00%	1	0	
	Larceny	1	0		2	1	100.00%	9	8	12.50%
	Vehicle Theft	0	0		0	0		1	4	-75.00%
	Arson	0	0		0	0		0	0	
Property Total:		1	0		2	2	0.00%	11	12	-8.33%
Preliminary Part 1 Crime Totals:		1	0		4	3	33.33%	19	13	46.15%
Current 7 Day Period:		6/8/2025 - 6/14/2025			Prior 7 Day Period:		6/1/2025 - 6/7/2025			
Current 28 Day Period:		5/18/2025 - 6/14/2025			Prior 28 Day Period:		4/20/2025 - 5/17/2025			
Current YTD Day Period:		1/1/2025 - 6/14/2025			Prior YTD Period:		1/1/2024 - 6/14/2024			

Prepared by SPD Crime Analysis Office - Monday, June 16, 2025

NOTE: SPD moved from UCR to the NIBRS reporting standard on 10/4/16 following the transition to a new RMS System. [Numbers on CompStat reports prior to this date should not be used as a comparison to those on this report.](#) Additional info on these reporting standards can be found on the FBI website: <https://ucr.fbi.gov/nibrs-overview>

This chart represents Preliminary counts of selected crime categories from Police Case Reports. Full statistical analysis to determine the confidence level of this data has not been performed. The % change columns on the preliminary counts differ from the percentage change on the NIBRS crime report, sometimes significantly. The CompStat report is designed for operational use and includes only selected NIBRS categories and coding less complex than full NIBRS rules. Official statistics for these and other NIBRS categories can be found on WASPC & FBI websites once available.

Sunday - Saturday

6/8/2025 TO 6/14/2025



Other Jurisdiction/Unk District

<u>A/C</u>	<u>Offense Statute</u>	<u>Address</u>	<u>Reported Date</u>	<u>Dist</u>
<u>SC07</u>				
C	THEFT 2D ALL OTHER	N HAVEN ST / E FRANCIS AVE	6/9/2025	