

SPOKANE POLICE DEPARTMENT

PRELIMINARY CITYWIDE **IBR** CRIME REPORT



Preliminary IBR Counts

CHIEF OF POLICE

Kevin Hall

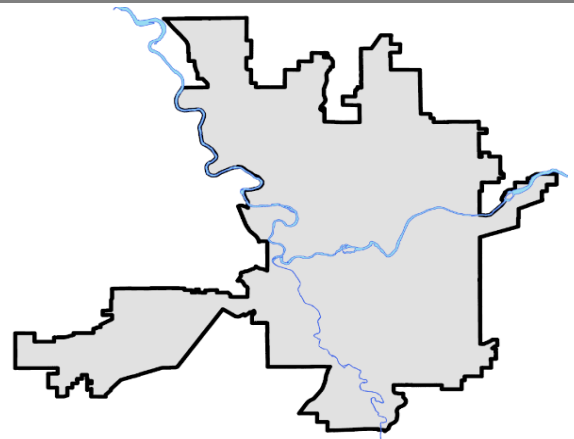
Period Ending: Saturday, June 7, 2025

NIBRS Categories (Part 1 Selected)		7 Day Comparison			28 Day Comparison			YTD Comparison		
		Current	Prior	Percent	Current	Prior	Percent	Current	Prior	Percent
Violent	Criminal Homicide	0	0		2	1	100.00%	4	7	-42.86%
	Rape	6	3	100.00%	17	16	6.25%	87	97	-10.31%
	Robbery - Commercial	1	3	-66.67%	4	3	33.33%	30	45	-33.33%
	Robbery - Person	8	4	100.00%	22	18	22.22%	84	99	-15.15%
	Aggravated Assault - Non DV	9	12	-25.00%	46	52	-11.54%	222	218	1.83%
	Aggravated Assault - DV	11	11	0.00%	33	21	57.14%	149	152	-1.97%
Violent Total:		35	33	6.06%	124	111	11.71%	576	618	-6.80%
Property	Burglary - Residential	9	12	-25.00%	41	44	-6.82%	220	277	-20.58%
	Burglary Garage	2	4	-50.00%	15	24	-37.50%	102	148	-31.08%
	Burglary Commercial	8	12	-33.33%	36	31	16.13%	193	214	-9.81%
	Larceny	157	165	-4.85%	665	571	16.46%	3396	3542	-4.12%
	Vehicle Theft	16	9	77.78%	60	47	27.66%	309	553	-44.12%
	Arson	0	1	-100.00%	3	3	0.00%	22	46	-52.17%
Property Total:		192	203	-5.42%	820	720	13.89%	4242	4780	-11.26%
Preliminary Part 1 Crime Totals:		227	236	-3.81%	944	831	13.60%	4818	5398	-10.74%
Current 7 Day Period:		6/1/2025 - 6/7/2025			Prior 7 Day Period:		5/25/2025 - 5/31/2025			
Current 28 Day Period:		5/11/2025 - 6/7/2025			Prior 28 Day Period:		4/13/2025 - 5/10/2025			
Current YTD Day Period:		1/1/2025 - 6/7/2025			Prior YTD Period:		1/1/2024 - 6/7/2024			

Prepared by SPD Crime Analysis Office - Monday, June 9, 2025

NOTE: SPD moved from UCR to the NIBRS reporting standard on 10/4/16 following the transition to a new RMS System. [Numbers on CompStat reports prior to this date should not be used as a comparison to those on this report.](#) Additional info on these reporting standards can be found on the FBI website: <https://ucr.fbi.gov/nibrs-overview>

This chart represents Preliminary counts of selected crime categories from Police Case Reports. Full statistical analysis to determine the confidence level of this data has not been performed. The % change columns on the preliminary counts differ from the percentage change on the NIBRS crime report, sometimes significantly. The CompStat report is designed for operational use and includes only selected NIBRS categories and coding less complex than full NIBRS rules. Official statistics for these and other NIBRS categories can be found on WASPC & FBI websites once available.



SPOKANE POLICE DEPARTMENT

Northwest Precinct

ADAM Sector



PSA Commander

Captain Tom Hendren

Northwest District (P1)

Central District (P2)



POLICE SUMMARY - Ending: Saturday, June 7, 2025

NORTHWEST PRECINCT (P1, P2) ADAM SECTOR



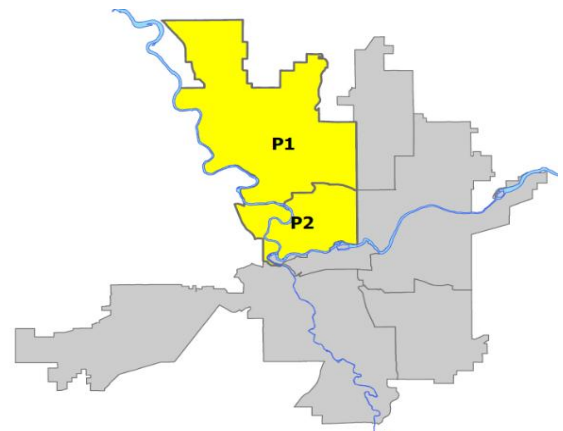
Preliminary IBR Counts

NIBRS Categories (Part 1 Selected)		7 Day Comparison			28 Day Comparison			YTD Comparison		
		Current	Prior	Percent	Current	Prior	Percent	Current	Prior	Percent
Violent	Criminal Homicide	0	0		0	0		0	2	-100.00%
	Rape	3	1	200.00%	4	3	33.33%	21	33	-36.36%
	Robbery - Commercial	0	1	-100.00%	1	1	0.00%	10	8	25.00%
	Robbery - Person	0	0		1	4	-75.00%	11	16	-31.25%
	Aggravated Assault - Non DV	1	4	-75.00%	15	11	36.36%	49	40	22.50%
	Aggravated Assault - DV	3	2	50.00%	6	8	-25.00%	33	45	-26.67%
Violent Total:		7	8	-12.50%	27	27	0.00%	124	144	-13.89%
Property	Burglary - Residential	2	4	-50.00%	9	12	-25.00%	68	90	-24.44%
	Burglary Garage	0	0		7	8	-12.50%	38	40	-5.00%
	Burglary Commercial	3	1	200.00%	8	7	14.29%	43	50	-14.00%
	Larceny	33	38	-13.16%	150	152	-1.32%	798	983	-18.82%
	Vehicle Theft	5	2	150.00%	14	21	-33.33%	86	152	-43.42%
	Arson	0	0		1	1	0.00%	4	16	-75.00%
Property Total:		43	45	-4.44%	189	201	-5.97%	1037	1331	-22.09%
Preliminary Part 1 Crime Totals:		50	53	-5.66%	216	228	-5.26%	1161	1475	-21.29%
Current 7 Day Period:		6/1/2025 - 6/7/2025			Prior 7 Day Period:		5/25/2025 - 5/31/2025			
Current 28 Day Period:		5/11/2025 - 6/7/2025			Prior 28 Day Period:		4/13/2025 - 5/10/2025			
Current YTD Day Period:		1/1/2025 - 6/7/2025			Prior YTD Period:		1/1/2024 - 6/7/2024			

Prepared by SPD Crime Analysis Office - Monday, June 9, 2025

NOTE: SPD moved from UCR to the NIBRS reporting standard on 10/4/16 following the transition to a new RMS System. [Numbers on CompStat reports prior to this date should not be used as a comparison to those on this report.](#) Additional info on these reporting standards can be found on the FBI website: <https://ucr.fbi.gov/nibrs-overview>

This chart represents Preliminary counts of selected crime categories from Police Case Reports. Full statistical analysis to determine the confidence level of this data has not been performed. The % change columns on the preliminary counts differ from the percentage change on the NIBRS crime report, sometimes significantly. The CompStat report is designed for operational use and includes only selected NIBRS categories and coding less complex than full NIBRS rules. Official statistics for these and other NIBRS categories can be found on WASPC & FBI websites once available.



Note: On 1/8/23 boundary changes were implemented dividing the North Precinct into two (NW and NE). The Northwest Precinct ADAM Sector consists of P1 and P2; Consequently this page did not exist on printed CompStat reports prior to 1/8/23

POLICE SUMMARY - Ending: Saturday, June 7, 2025



NW - Northwest District (P1)

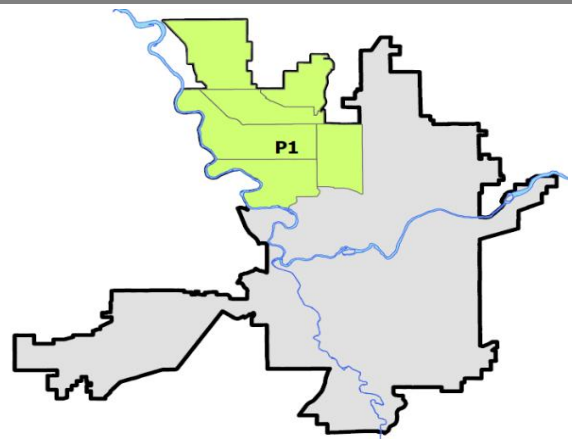
Preliminary IBR Counts

NIBRS Categories (Part 1 Selected)		7 Day Comparison			28 Day Comparison			YTD Comparison		
		Current	Prior	Percent	Current	Prior	Percent	Current	Prior	Percent
Violent	Criminal Homicide	0	0		0	0		0	2	-100.00%
	Rape	1	1	0.00%	2	0		5	23	-78.26%
	Robbery - Commercial	0	0		0	0		2	3	-33.33%
	Robbery - Person	0	0		0	0		3	5	-40.00%
	Aggravated Assault - Non DV	1	4	-75.00%	10	5	100.00%	24	20	20.00%
	Aggravated Assault - DV	2	2	0.00%	5	4	25.00%	17	21	-19.05%
Violent Total:		4	7	-42.86%	17	9	88.89%	51	74	-31.08%
Property	Burglary - Residential	1	1	0.00%	4	4	0.00%	37	42	-11.90%
	Burglary Garage	0	0		2	5	-60.00%	23	25	-8.00%
	Burglary Commercial	0	1	-100.00%	2	4	-50.00%	15	22	-31.82%
	Larceny	16	20	-20.00%	75	71	5.63%	351	457	-23.19%
	Vehicle Theft	2	1	100.00%	6	14	-57.14%	42	59	-28.81%
	Arson	0	0		0	0		1	2	-50.00%
Property Total:		19	23	-17.39%	89	98	-9.18%	469	607	-22.73%
Preliminary Part 1 Crime Totals:		23	30	-23.33%	106	107	-0.93%	520	681	-23.64%
Current 7 Day Period:		6/1/2025 - 6/7/2025			Prior 7 Day Period:		5/25/2025 - 5/31/2025			
Current 28 Day Period:		5/11/2025 - 6/7/2025			Prior 28 Day Period:		4/13/2025 - 5/10/2025			
Current YTD Day Period:		1/1/2025 - 6/7/2025			Prior YTD Period:		1/1/2024 - 6/7/2024			

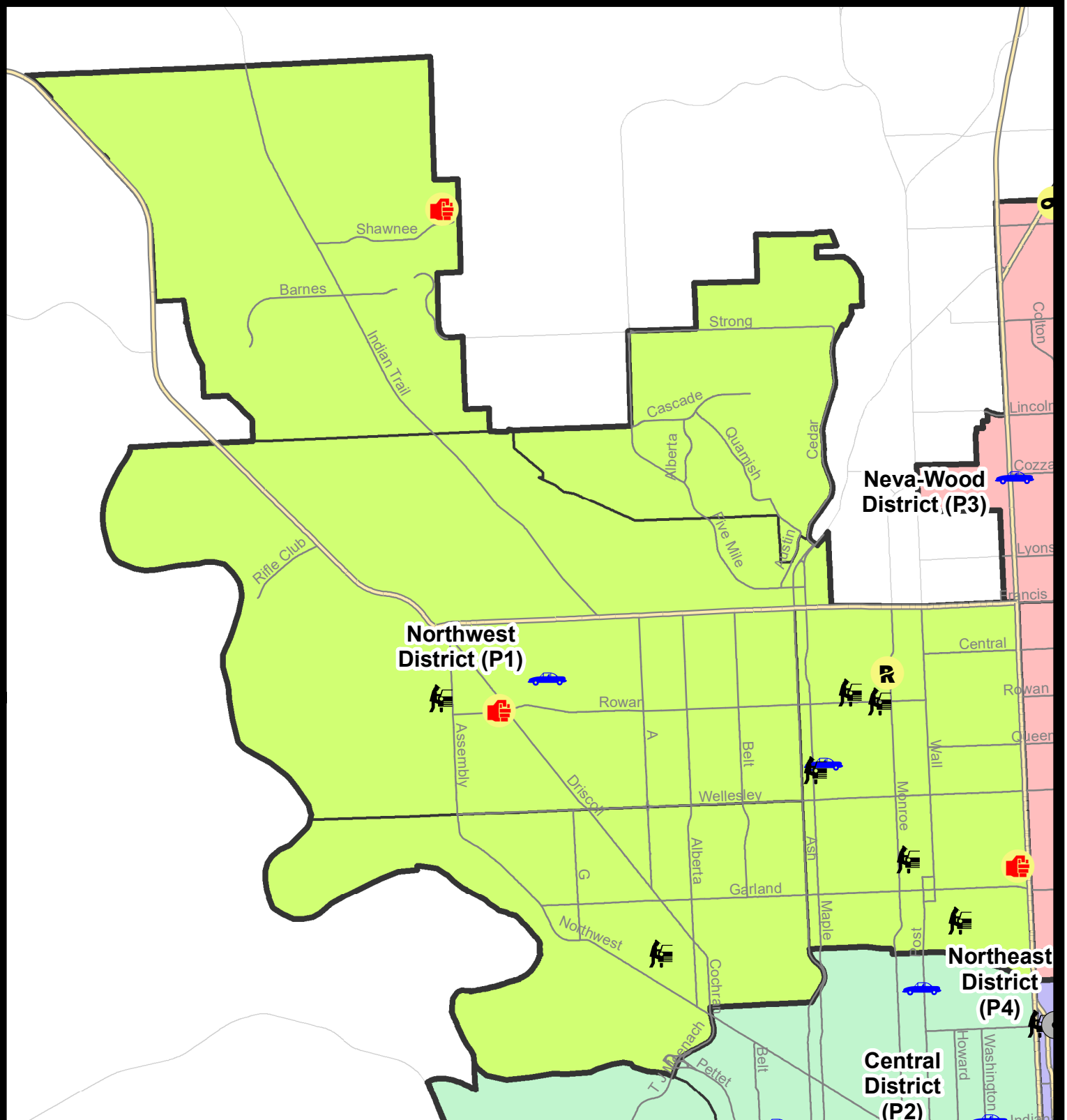
Prepared by SPD Crime Analysis Office - Monday, June 9, 2025

NOTE: SPD moved from UCR to the NIBRS reporting standard on 10/4/16 following the transition to a new RMS System. [Numbers on CompStat reports prior to this date should not be used as a comparison to those on this report.](#) Additional info on these reporting standards can be found on the FBI website: <https://ucr.fbi.gov/nibrs-overview>

This chart represents Preliminary counts of selected crime categories from Police Case Reports. Full statistical analysis to determine the confidence level of this data has not been performed. The % change columns on the preliminary counts differ from the percentage change on the NIBRS crime report, sometimes significantly. The CompStat report is designed for operational use and includes only selected NIBRS categories and coding less complex than full NIBRS rules. Official statistics for these and other NIBRS categories can be found on WASPC & FBI websites once available.



Note: On 1/8/23 a boundary change to P1 added a portion of the prior area to P2 (SPA2EG); Consequently activity in P1 will appear a bit lower if compared to printed CompStat reports prior to 1/8/23



City of Spokane
Northwest District (P1)
Selected Crime Codes
2025-06-01 to 2025-06-07

Prepared By:
Crime Analysis Unit
Spokane Police Department

Legend
NIBRS Events

Criminal Homicide	Robbery Person	Burglary Commercial
Rape	Aggravated Assault	Vehicle Prowling
Robbery Commercial	Burglary Residential	Vehicle Theft
Burglary Garage	Arson	SPOKANE POLICE

*Cases Represent LERMS Crime Codes
 Points may indicate multiple events
 Note: Veh Prowl is only Larceny displayed*

*For Additional Information on
 Incidents pertaining to an
 Area, Trend, or Pattern
 Contact Information Analysis*

0 0.25 0.5 1 Miles

Geographic Information System

SPOKANE
 INFORMATION SYSTEM

THIS IS NOT A LEGAL DOCUMENT:
 The information shown on this map is compiled from various sources and is subject to constant revision. Information shown on this map should not be used to determine the location of facilities in relationship to property lines, section lines, streets, etc.

Sunday - Saturday

6/1/2025 TO 6/7/2025

NW - Northwest District (P1)



<u>A/C</u>	<u>Offense Statute</u>	<u>Address</u>	<u>Reported Date</u>	<u>Dist</u>
<u>SPA1AD</u>				
C	THEFT 3D FROM BUILDING	4300 N ASH ST	6/4/2025	P1
C	THEFT 3D FROM MOTOR VEHICLE	3400 N MILTON ST	6/6/2025	
<u>SPA1BS</u>				
C	MAIL THEFT	5300 W RIFLE CLUB CT	6/4/2025	P1
C	THEFT 3D ALL OTHER	3700 W LYONS AVE	6/2/2025	P1
<u>SPA1IT</u>				
C	ASSAULT 2D SEXUAL MOTIVATION	9800 N WIEBER DR	6/5/2025	P1
<u>SPA1NH</u>				
C	ASSAULT 1D	0 W LACROSSE AVE	6/4/2025	P1
C	RAPE OF A CHILD 3D		6/6/2025	P1
C	THEFT 2D FROM MOTOR VEHICLE	1300 W NEBRASKA AVE	6/3/2025	P1
C	THEFT 2D FROM MOTOR VEHICLE	4100 N LINCOLN ST	6/2/2025	
C	THEFT 3D ALL OTHER	300 W QUEEN AVE	6/6/2025	P1
C	THEFT 3D FROM BUILDING	1000 W GARLAND AVE	6/3/2025	P1
C	THEFT 3D FROM BUILDING	5000 N ATLANTIC ST	6/3/2025	P1
A	THEFT 3D FROM MOTOR VEHICLE	500 W GORDON AVE	6/6/2025	P1
C	THEFT 3D FROM MOTOR VEHICLE	4900 N MAPLE ST	6/4/2025	
C	THEFT 3D FROM MOTOR VEHICLE	W ROWAN AVE / N MADISON ST	6/5/2025	
C	THEFT OF MOTOR VEHICLE	4900 N WALNUT ST	6/4/2025	P6
<u>SPA1NW</u>				
C	ASSAULT 1D	4000 W ROWAN AVE	6/3/2025	P1
C	BURGLARY 1D FROM RESIDENCE	4000 W ROWAN AVE	6/3/2025	P1
C	MAIL THEFT	4800 N OAK ST	6/5/2025	P1
C	TAKING MOTOR VEHICLE WITHOUT PERMISSION 2D	5800 N FLEMING ST	6/3/2025	P1
C	THEFT 2D FROM MOTOR VEHICLE	5700 N ASSEMBLY ST	6/6/2025	P1
C	THEFT 3D ALL OTHER	5100 N CANNON ST	6/5/2025	P1
C	THEFT 3D FROM BUILDING	5300 N ALLEN PL	6/6/2025	P1

POLICE SUMMARY - Ending: Saturday, June 7, 2025



NW - North Central District (P2)

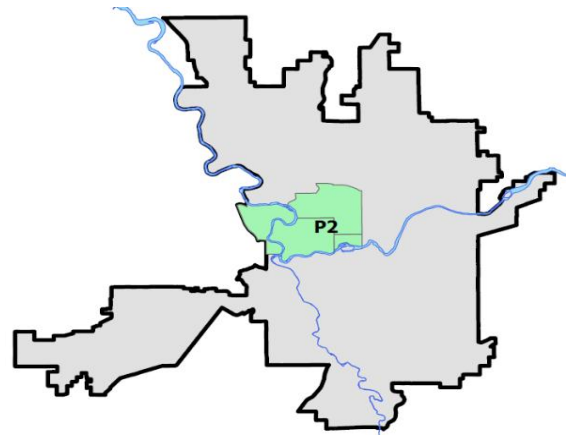
Preliminary IBR Counts

NIBRS Categories (Part 1 Selected)		7 Day Comparison			28 Day Comparison			YTD Comparison		
		Current	Prior	Percent	Current	Prior	Percent	Current	Prior	Percent
Violent	Criminal Homicide	0	0		0	0		0	0	
	Rape	2	0		2	3	-33.33%	16	10	60.00%
	Robbery - Commercial	0	1	-100.00%	1	1	0.00%	8	5	60.00%
	Robbery - Person	0	0		1	4	-75.00%	8	11	-27.27%
	Aggravated Assault - Non DV	0	0		5	6	-16.67%	25	20	25.00%
	Aggravated Assault - DV	1	0		1	4	-75.00%	16	24	-33.33%
Violent Total:		3	1	200.00%	10	18	-44.44%	73	70	4.29%
Property	Burglary - Residential	1	3	-66.67%	5	8	-37.50%	31	48	-35.42%
	Burglary Garage	0	0		5	3	66.67%	15	15	0.00%
	Burglary Commercial	3	0		6	3	100.00%	28	28	0.00%
	Larceny	17	18	-5.56%	75	81	-7.41%	447	526	-15.02%
	Vehicle Theft	3	1	200.00%	8	7	14.29%	44	93	-52.69%
	Arson	0	0		1	1	0.00%	3	14	-78.57%
Property Total:		24	22	9.09%	100	103	-2.91%	568	724	-21.55%
Preliminary Part 1 Crime Totals:		27	23	17.39%	110	121	-9.09%	641	794	-19.27%
Current 7 Day Period:		6/1/2025 - 6/7/2025			Prior 7 Day Period:		5/25/2025 - 5/31/2025			
Current 28 Day Period:		5/11/2025 - 6/7/2025			Prior 28 Day Period:		4/13/2025 - 5/10/2025			
Current YTD Day Period:		1/1/2025 - 6/7/2025			Prior YTD Period:		1/1/2024 - 6/7/2024			

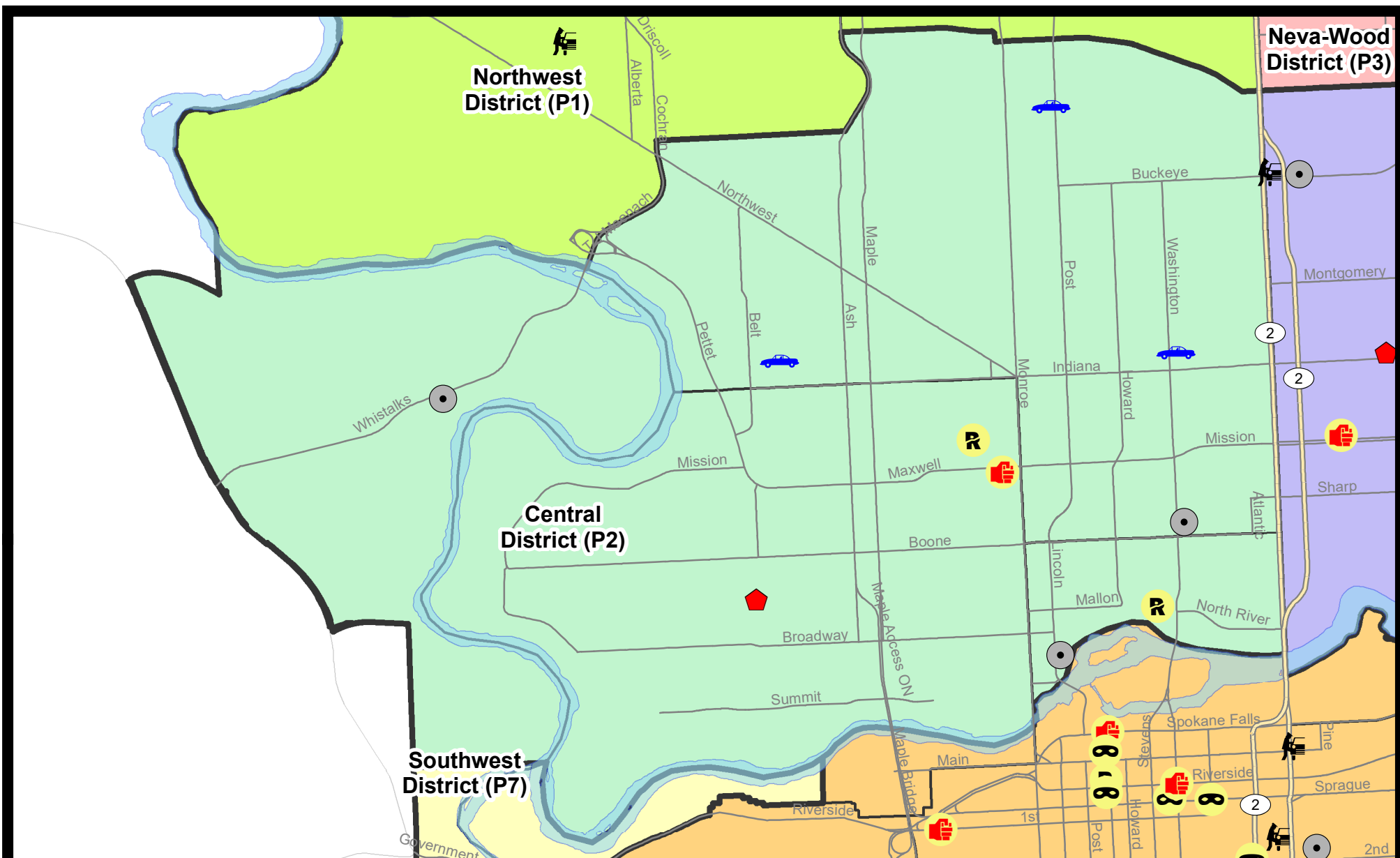
Prepared by SPD Crime Analysis Office - Monday, June 9, 2025


NOTE: SPD moved from UCR to the NIBRS reporting standard on 10/4/16 following the transition to a new RMS System. [Numbers on CompStat reports prior to this date should not be used as a comparison to those on this report.](#) Additional info on these reporting standards can be found on the FBI website: <https://ucr.fbi.gov/nibrs-overview>

This chart represents Preliminary counts of selected crime categories from Police Case Reports. Full statistical analysis to determine the confidence level of this data has not been performed. The % change columns on the preliminary counts differ from the percentage change on the NIBRS crime report, sometimes significantly. The CompStat report is designed for operational use and includes only selected NIBRS categories and coding less complex than full NIBRS rules. Official statistics for these and other NIBRS categories can be found on WASPC & FBI websites once available.



Note: On 1/8/23 a boundary change to P2 added a portion of the P1 area into P2 (SPA2EG); Consequently activity in P2 will appear a bit higher if compared to printed CompStat reports prior to 1/8/23









City of Spokane
Central District (P2)
Selected Crime Types
2025-06-01 to 2025-06-07
 Prepared By:
 Crime Analysis Unit
 Spokane Police Department

Legend



NIBRS Events

 Criminal Homicide	 Robbery Commercial	 Aggravated Assault	 Burglary Commercial
 Rape	 Robbery Person	 Burglary Residential	 Vehicle Prowling
		 Burglary Garage	 Vehicle Theft
			 Arson

Cases Represent LERMS Crime Codes
 Points may indicate multiple events
 Note: Veh Prowl is only Larceny category displayed



For Additional Information on Incidents pertaining to an Area, Trend, or Pattern Contact Information Analysis

THIS IS NOT A LEGAL DOCUMENT:
The information shown on this map is compiled from various sources and is subject to constant revision. Information shown on this map should not be used to determine the location of facilities in relationship to property lines, section lines, streets, etc.

Sunday - Saturday
NW - Central District (P2)

6/1/2025 TO 6/7/2025



<u>A/C</u>	<u>Offense Statute</u>	<u>Address</u>	<u>Reported Date</u>	<u>Dist</u>
<u>SPA2EG</u>				
C	BURGLARY 2D COMMERCIAL	1200 N WASHINGTON ST	6/1/2025	P1
C	MAIL THEFT	800 W FAIRVIEW AVE	6/5/2025	P2
C	THEFT 2D ALL OTHER	700 W MAXWELL AVE	6/3/2025	P2
C	THEFT 2D ALL OTHER	700 W CLEVELAND AVE	6/4/2025	P2
C	THEFT 2D FROM BUILDING	1600 N HOWARD ST	6/5/2025	P2
C	THEFT 2D SHOPLIFTING	3200 N MONROE ST	6/4/2025	
C	THEFT 3D ALL OTHER	1400 W YORK AVE	6/1/2025	P1
C	THEFT 3D FROM BUILDING	1500 N MONROE ST	6/3/2025	P2
C	THEFT 3D SHOPLIFTING	1600 W NORTHWEST BLVD	6/1/2025	P1
C	THEFT 3D SHOPLIFTING	1700 W NORTHWEST BLVD	6/3/2025	P2
C	THEFT 3D SHOPLIFTING	1600 W NORTHWEST BLVD	6/2/2025	
C	THEFT 3D SHOPLIFTING	1600 W NORTHWEST BLVD	6/2/2025	
C	THEFT OF MOTOR VEHICLE	300 W SHANNON AVE	6/5/2025	P1
C	THEFT OF MOTOR VEHICLE	3000 N POST ST	6/5/2025	P1
C	THEFT OF MOTOR VEHICLE	1900 W SHANNON AVE	6/6/2025	P1
<u>SPA2RS</u>				
C	BURGLARY 2D COMMERCIAL	600 N LINCOLN ST	6/4/2025	P4
C	RAPE 3D		6/1/2025	P2
C	THEFT 1D ALL OTHER	900 N HOWARD ST	6/7/2025	P1
C	THEFT 2D FROM BUILDING	1100 N MONROE ST	6/6/2025	P2
<u>SPA2WC</u>				
C	ASSAULT 2D	1000 W MAXWELL AVE	6/7/2025	P1
C	BURGLARY 1D FROM RESIDENCE	2000 W DEAN AVE	6/7/2025	P1
C	MAIL THEFT	2600 W SINTO AVE	6/1/2025	P2
C	RAPE 2D		6/2/2025	P4
C	THEFT 3D ALL OTHER	1000 W MAXWELL AVE	6/7/2025	P1
C	THEFT 3D SHOPLIFTING	1000 W SUMMIT PKWY	6/2/2025	P2
C	THEFT 3D SHOPLIFTING	1000 W SUMMIT PKWY	6/6/2025	P1
<u>SPA2WH</u>				
C	BURGLARY 2D COMMERCIAL	3300 W WHISTALKS WAY	6/1/2025	P1

SPOKANE POLICE DEPARTMENT

Northeast Precinct

BAKER Sector



PSA Commander

Captain Shawn Kendall

NevaWood District (P3)

Northeast District (P4)



POLICE SUMMARY - Ending: Saturday, June 7, 2025

NORTHEAST PRECINCT (P3, P4) BAKER SECTOR



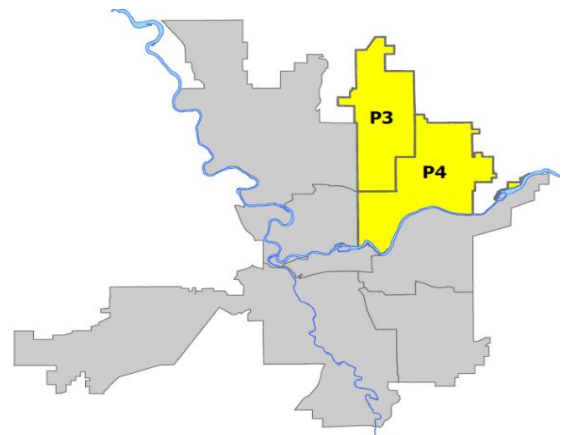
Preliminary IBR Counts

NIBRS Categories (Part 1 Selected)		7 Day Comparison			28 Day Comparison			YTD Comparison		
		Current	Prior	Percent	Current	Prior	Percent	Current	Prior	Percent
Violent	Criminal Homicide	0	0		0	1	-100.00%	2	2	0.00%
	Rape	1	2	-50.00%	6	4	50.00%	25	22	13.64%
	Robbery - Commercial	1	1	0.00%	2	1	100.00%	15	19	-21.05%
	Robbery - Person	2	2	0.00%	4	4	0.00%	18	34	-47.06%
	Aggravated Assault - Non DV	2	3	-33.33%	11	18	-38.89%	64	74	-13.51%
	Aggravated Assault - DV	1	4	-75.00%	9	6	50.00%	49	45	8.89%
Violent Total:		7	12	-41.67%	32	34	-5.88%	173	196	-11.73%
Property	Burglary - Residential	2	5	-60.00%	15	17	-11.76%	58	89	-34.83%
	Burglary Garage	1	1	0.00%	2	8	-75.00%	24	55	-56.36%
	Burglary Commercial	3	6	-50.00%	12	13	-7.69%	79	87	-9.20%
	Larceny	55	65	-15.38%	244	219	11.42%	1335	1299	2.77%
	Vehicle Theft	6	2	200.00%	23	14	64.29%	105	207	-49.28%
	Arson	0	0		1	1	0.00%	7	11	-36.36%
Property Total:		67	79	-15.19%	297	272	9.19%	1608	1748	-8.01%
Preliminary Part 1 Crime Totals:		74	91	-18.68%	329	306	7.52%	1781	1944	-8.38%
Current 7 Day Period:		6/1/2025 - 6/7/2025			Prior 7 Day Period:		5/25/2025 - 5/31/2025			
Current 28 Day Period:		5/11/2025 - 6/7/2025			Prior 28 Day Period:		4/13/2025 - 5/10/2025			
Current YTD Day Period:		1/1/2025 - 6/7/2025			Prior YTD Period:		1/1/2024 - 6/7/2024			

Prepared by SPD Crime Analysis Office - Monday, June 9, 2025

NOTE: SPD moved from UCR to the NIBRS reporting standard on 10/4/16 following the transition to a new RMS System. [Numbers on CompStat reports prior to this date should not be used as a comparison to those on this report.](#) Additional info on these reporting standards can be found on the FBI website: <https://ucr.fbi.gov/nibrs-overview>

This chart represents Preliminary counts of selected crime categories from Police Case Reports. Full statistical analysis to determine the confidence level of this data has not been performed. The % change columns on the preliminary counts differ from the percentage change on the NIBRS crime report, sometimes significantly. The CompStat report is designed for operational use and includes only selected NIBRS categories and coding less complex than full NIBRS rules. Official statistics for these and other NIBRS categories can be found on WASPC & FBI websites once available.



Note: On 1/8/23 boundary changes were implemented dividing the North Precinct into two (NW and NE). The Northeast Precinct BAKER Sector consists of P3 and P4; Consequently this page did not exist on printed reports prior to 1/8/23

POLICE SUMMARY - Ending: Saturday, June 7, 2025



NE - Neva-Wood District (P3)

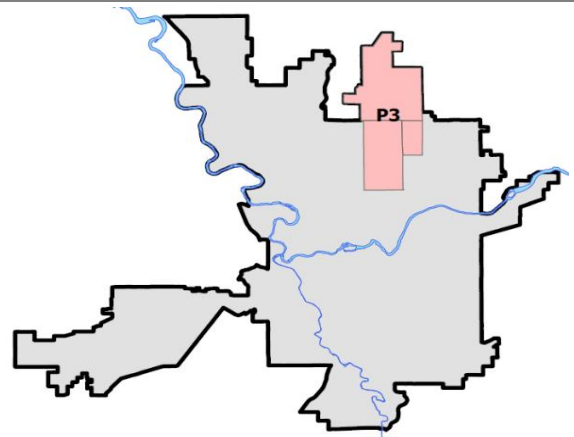
Preliminary IBR Counts

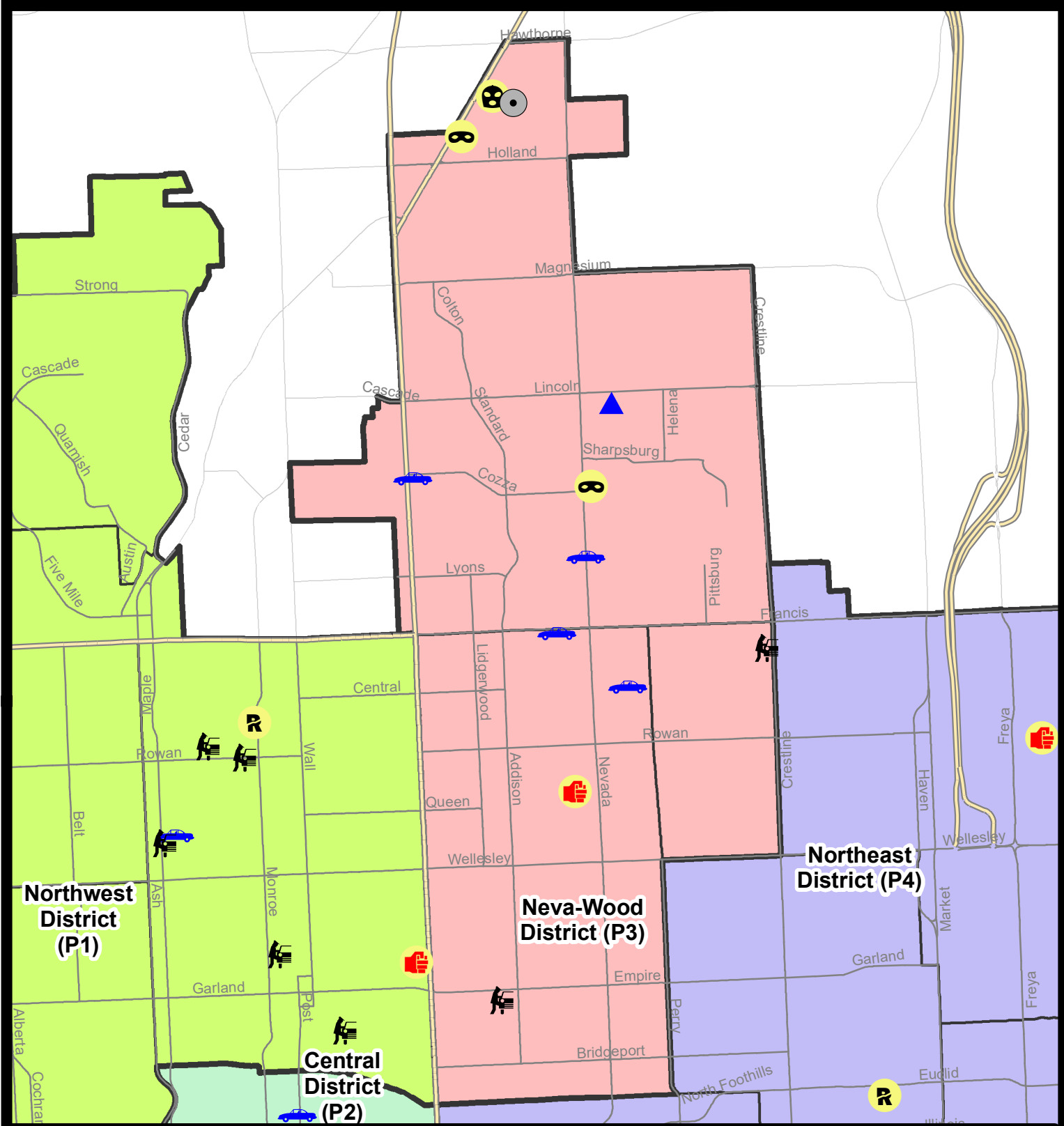
NIBRS Categories (Part 1 Selected)		7 Day Comparison			28 Day Comparison			YTD Comparison		
		Current	Prior	Percent	Current	Prior	Percent	Current	Prior	Percent
Violent	Criminal Homicide	0	0		0	0		0	0	
	Rape	0	1	-100.00%	3	3	0.00%	13	14	-7.14%
	Robbery - Commercial	1	1	0.00%	2	1	100.00%	8	8	0.00%
	Robbery - Person	2	1	100.00%	3	4	-25.00%	11	19	-42.11%
	Aggravated Assault - Non DV	0	0		3	5	-40.00%	26	34	-23.53%
	Aggravated Assault - DV	1	3	-66.67%	5	1	400.00%	21	23	-8.70%
	Violent Total:		4	6	-33.33%	16	14	14.29%	79	98
Property	Burglary - Residential	0	1	-100.00%	4	5	-20.00%	22	50	-56.00%
	Burglary Garage	1	1	0.00%	2	4	-50.00%	15	34	-55.88%
	Burglary Commercial	1	4	-75.00%	8	9	-11.11%	47	45	4.44%
	Larceny	28	43	-34.88%	156	128	21.88%	871	805	8.20%
	Vehicle Theft	4	1	300.00%	9	6	50.00%	51	104	-50.96%
	Arson	0	0		1	1	0.00%	4	1	300.00%
	Property Total:		34	50	-32.00%	180	153	17.65%	1010	1039
Preliminary Part 1 Crime Totals:		38	56	-32.14%	196	167	17.37%	1089	1137	-4.22%
Current 7 Day Period:		6/1/2025 - 6/7/2025			Prior 7 Day Period:		5/25/2025 - 5/31/2025			
Current 28 Day Period:		5/11/2025 - 6/7/2025			Prior 28 Day Period:		4/13/2025 - 5/10/2025			
Current YTD Day Period:		1/1/2025 - 6/7/2025			Prior YTD Period:		1/1/2024 - 6/7/2024			

Prepared by SPD Crime Analysis Office - Monday, June 9, 2025

NOTE: SPD moved from UCR to the NIBRS reporting standard on 10/4/16 following the transition to a new RMS System. [Numbers on CompStat reports prior to this date should not be used as a comparison to those on this report.](#) Additional info on these reporting standards can be found on the FBI website: <https://ucr.fbi.gov/nibrs-overview>

This chart represents Preliminary counts of selected crime categories from Police Case Reports. Full statistical analysis to determine the confidence level of this data has not been performed. The % change columns on the preliminary counts differ from the percentage change on the NIBRS crime report, sometimes significantly. The CompStat report is designed for operational use and includes only selected NIBRS categories and coding less complex than full NIBRS rules. Official statistics for these and other NIBRS categories can be found on WASPC & FBI websites once available.










City of Spokane
Neva-Wood District (P3)
Selected Crime Codes
2025-06-01 to 2025-06-07
 Prepared By:
 Crime Analysis Unit
 Spokane Police Department

Legend

NIBRS Events

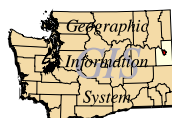
 Criminal Homicide	 Robbery Person	 Burglary Commercial
 Rape	 Aggravated Assault	 Vehicle Prowling
 Robbery Commercial	 Burglary Residential	 Vehicle Theft
	 Burglary Garage	 Arson




For Additional Information on Incidents pertaining to an Area, Trend, or Pattern Contact Information Analysis

*Cases Represent LERMS Crime Codes
 Points may indicate multiple events
 Note: Veh Prowl is only Larceny displayed*

0 0.2 0.4 0.8 Miles





THIS IS NOT A LEGAL DOCUMENT:
 The information shown on this map is compiled from various sources and is subject to constant revision. Information shown on this map should not be used to determine the location of facilities in relationship to property lines, section lines, streets, etc.

Sunday - Saturday

6/1/2025 TO 6/7/2025

NE - Neva-Wood District (P3)



<u>A/C</u>	<u>Offense Statute</u>	<u>Address</u>	<u>Reported Date</u>	<u>Dist</u>
<u>SPB3NL</u>				
C	ASSAULT OF A CHILD 2D	800 E CROWN AVE	6/7/2025	P4
C	MAIL THEFT	400 E PRINCETON AVE	6/4/2025	P3
C	THEFT 2D FROM BUILDING	900 E EMPIRE AVE	6/4/2025	P3
C	THEFT 3D ALL OTHER	600 E DALTON AVE	6/5/2025	P3
C	THEFT 3D FROM BUILDING	800 E HOFFMAN AVE	6/4/2025	P3
C	THEFT 3D FROM BUILDING	5900 N DIVISION ST	6/7/2025	P4
C	THEFT 3D FROM MOTOR VEHICLE	300 E PROVIDENCE AVE	6/2/2025	P3
C	THEFT 3D SHOPLIFTING	5500 N DIVISION ST	6/2/2025	P3
C	THEFT 3D SHOPLIFTING	0 E EMPIRE AVE	6/3/2025	P3
C	THEFT 3D SHOPLIFTING	5800 N DIVISION ST	6/4/2025	P4
C	THEFT 3D SHOPLIFTING	5800 N DIVISION ST	6/4/2025	P4
C	THEFT 3D SHOPLIFTING	5600 N DIVISION ST	6/6/2025	
C	THEFT 3D SHOPLIFTING	4700 N DIVISION ST	6/6/2025	
C	THEFT 3D SHOPLIFTING	4700 N DIVISION ST	6/6/2025	
C	THEFT 3D SHOPLIFTING	4700 N DIVISION ST	6/6/2025	
C	THEFT OF MOTOR VEHICLE	1200 E CENTRAL AVE	6/6/2025	P3
C	THEFT OF MOTOR VEHICLE	700 E FRANCIS AVE	6/7/2025	P3
<u>SPB3SH</u>				
C	BURGLARY 2D GARAGE	7800 N MORTON ST	6/3/2025	P4
C	MAIL THEFT	800 E SITKA AVE	6/6/2025	P3
C	ROBBERY 1D COMMERCIAL	9700 N NEWPORT HWY	6/4/2025	P4
A	ROBBERY 1D PERSON	9500 N NEWPORT HWY	6/7/2025	P4
C	ROBBERY 2D PERSON	1000 E COZZA DR	6/4/2025	P4
C	SHOPLIFTING BURGLARY	9700 N NEWPORT HWY	6/3/2025	P4
C	THEFT 2D ALL OTHER	1000 E FRANCIS AVE	6/2/2025	P3
C	THEFT 2D ALL OTHER	600 E GRETA AVE	6/4/2025	P3
C	THEFT 3D ALL OTHER	1500 E DEVOE LN	6/4/2025	
C	THEFT 3D SHOPLIFTING	9500 N NEWPORT HWY	6/1/2025	P4
C	THEFT 3D SHOPLIFTING	9700 N NEWPORT HWY	6/3/2025	P4
C	THEFT 3D SHOPLIFTING	6500 N NEVADA ST	6/4/2025	P4
C	THEFT 3D SHOPLIFTING	9200 N NEVADA ST	6/6/2025	P4
C	THEFT 3D SHOPLIFTING	10100 N NEWPORT HWY	6/7/2025	P3
C	THEFT 3D SHOPLIFTING	6500 N NEVADA ST	6/3/2025	
C	THEFT 3D SHOPLIFTING	10100 N NEWPORT HWY	6/4/2025	
C	THEFT 3D VEHICLE PARTS AND ACCESSORIES	1700 E LINCOLN RD	6/2/2025	P3
C	THEFT OF MOTOR VEHICLE	7300 N DIVISION ST	6/6/2025	P3
C	THEFT OF MOTOR VEHICLE	E BEACON AVE / N NEVADA ST	6/7/2025	P4

<u>A/C</u>	<u>Offense Statute</u>	<u>Address</u>	<u>Reported Date</u>	<u>Dist</u>
<u>SPB3WH</u>				
C	THEFT 2D FROM BUILDING	1600 E COLUMBIA AVE	6/2/2025	P3
C	THEFT 3D FROM MOTOR VEHICLE	2000 E DALKE AVE	6/1/2025	P3

POLICE SUMMARY - Ending: Saturday, June 7, 2025



NE - Northeast District (P4)

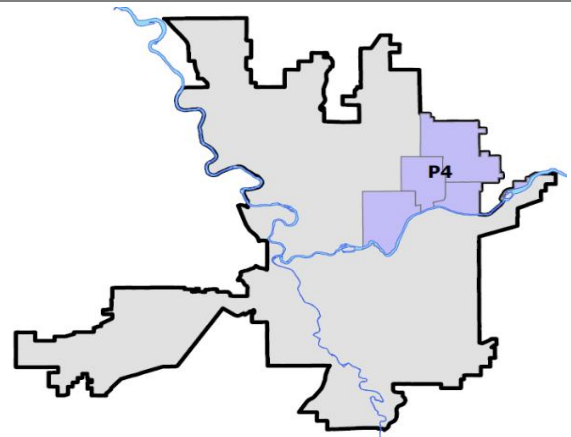
Preliminary IBR Counts

NIBRS Categories (Part 1 Selected)		7 Day Comparison			28 Day Comparison			YTD Comparison		
		Current	Prior	Percent	Current	Prior	Percent	Current	Prior	Percent
Violent	Criminal Homicide	0	0		0	1	-100.00%	2	2	0.00%
	Rape	1	1	0.00%	3	1	200.00%	12	8	50.00%
	Robbery - Commercial	0	0		0	0		7	11	-36.36%
	Robbery - Person	0	1	-100.00%	1	0		7	15	-53.33%
	Aggravated Assault - Non DV	2	3	-33.33%	8	13	-38.46%	38	40	-5.00%
	Aggravated Assault - DV	0	1	-100.00%	4	5	-20.00%	28	22	27.27%
Violent Total:		3	6	-50.00%	16	20	-20.00%	94	98	-4.08%
Property	Burglary - Residential	2	4	-50.00%	11	12	-8.33%	36	39	-7.69%
	Burglary Garage	0	0		0	4	-100.00%	9	21	-57.14%
	Burglary Commercial	2	2	0.00%	4	4	0.00%	32	42	-23.81%
	Larceny	27	22	22.73%	88	91	-3.30%	464	494	-6.07%
	Vehicle Theft	2	1	100.00%	14	8	75.00%	54	103	-47.57%
	Arson	0	0		0	0		3	10	-70.00%
Property Total:		33	29	13.79%	117	119	-1.68%	598	709	-15.66%
Preliminary Part 1 Crime Totals:		36	35	2.86%	133	139	-4.32%	692	807	-14.25%
Current 7 Day Period:		6/1/2025 - 6/7/2025			Prior 7 Day Period:		5/25/2025 - 5/31/2025			
Current 28 Day Period:		5/11/2025 - 6/7/2025			Prior 28 Day Period:		4/13/2025 - 5/10/2025			
Current YTD Day Period:		1/1/2025 - 6/7/2025			Prior YTD Period:		1/1/2024 - 6/7/2024			

Prepared by SPD Crime Analysis Office - Monday, June 9, 2025

NOTE: SPD moved from UCR to the NIBRS reporting standard on 10/4/16 following the transition to a new RMS System. [Numbers on CompStat reports prior to this date should not be used as a comparison to those on this report.](#) Additional info on these reporting standards can be found on the FBI website: <https://ucr.fbi.gov/nibrs-overview>

This chart represents Preliminary counts of selected crime categories from Police Case Reports. Full statistical analysis to determine the confidence level of this data has not been performed. The % change columns on the preliminary counts differ from the percentage change on the NIBRS crime report, sometimes significantly. The CompStat report is designed for operational use and includes only selected NIBRS categories and coding less complex than full NIBRS rules. Official statistics for these and other NIBRS categories can be found on WASPC & FBI websites once available.



Sunday - Saturday

NE - Northeast District (P4)

6/1/2025 TO 6/7/2025



<u>A/C</u>	<u>Offense Statute</u>	<u>Address</u>	<u>Reported Date</u>	<u>Dist</u>
<u>SPB4BE</u>				
A	RAPE 2D		6/3/2025	P4
C	THEFT 1D ALL OTHER	4000 N COOK ST	6/5/2025	
C	THEFT 2D VEHICLE PARTS AND ACCESSORIES	4300 N COOK ST	6/2/2025	P4
C	THEFT 3D ALL OTHER	4300 N COOK ST	6/2/2025	P4
C	THEFT 3D ALL OTHER	1900 E BRIDGEPORT AVE	6/6/2025	P4
C	THEFT 3D SHOPLIFTING	3900 N MARKET ST	6/3/2025	P4
C	THEFT 3D SHOPLIFTING	3900 N MARKET ST	6/6/2025	P4
<u>SPB4HI</u>				
C	DRIVE BY SHOOTING	3700 E SANSON AVE	6/4/2025	P4
C	THEFT 1D ALL OTHER	3000 E HOFFMAN AVE	6/1/2025	P4
C	THEFT 2D ALL OTHER	3900 E LONGFELLOW AVE	6/2/2025	P4
C	THEFT 2D FROM BUILDING	3000 E HOFFMAN AVE	6/1/2025	P4
C	THEFT 2D FROM BUILDING	4100 N MARKET ST	6/6/2025	P4
C	THEFT 3D ALL OTHER	N FLORIDA ST / E QUEEN AVE	6/4/2025	P4
C	THEFT 3D FROM BUILDING	3000 E HOFFMAN AVE	6/1/2025	P4
<u>SPB4LO</u>				
C	ASSAULT 2D	200 E MISSION AVE	6/7/2025	P4
C	BURGLARY 2D COMMERCIAL	2700 N MAYFAIR ST	6/4/2025	P4
C	BURGLARY 2D COMMERCIAL	1000 E CATALDO AVE	6/5/2025	P4
C	RESIDENTIAL BURGLARY	400 E INDIANA AVE	6/3/2025	P3
C	RESIDENTIAL BURGLARY	1000 E SHARP AVE	6/5/2025	P1
C	THEFT 1D ALL OTHER	700 N CINCINNATI ST	6/5/2025	
C	THEFT 2D ALL OTHER	0 E MONTGOMERY AVE	6/4/2025	P4
C	THEFT 2D ALL OTHER	200 E BOONE AVE	6/5/2025	P4
C	THEFT 3D ALL OTHER	1700 N HAMILTON ST	6/4/2025	P4
C	THEFT 3D ALL OTHER	200 E BOONE AVE	6/5/2025	P4
C	THEFT 3D ALL OTHER	800 E BALDWIN AVE	6/6/2025	P4
C	THEFT 3D FROM BUILDING	700 E DESMET AVE	6/3/2025	P4
A	THEFT 3D FROM MOTOR VEHICLE	700 E SINTO AVE	6/1/2025	P4
A	THEFT 3D FROM MOTOR VEHICLE	1200 N SUPERIOR ST	6/2/2025	P4
C	THEFT 3D FROM MOTOR VEHICLE	0 E NORTH FOOTHILLS DR	6/5/2025	P4
C	THEFT 3D SHOPLIFTING	900 E MISSION AVE	6/5/2025	P4
C	THEFT 3D SHOPLIFTING	2400 N DIVISION ST	6/5/2025	P4
C	THEFT 3D SHOPLIFTING	900 E MISSION AVE	6/5/2025	P4
C	THEFT OF A FIREARM FROM MOTOR VEHICLE	600 E SHARP AVE	6/7/2025	P4
C	THEFT OF MOTOR VEHICLE	1200 E ERMINA AVE	6/1/2025	P4
C	THEFT OF MOTOR VEHICLE	600 E NORA AVE	6/5/2025	P3

For protection of victim privacy, the entire address on sexual assault crimes has been redacted.

<u>A/C</u>	<u>Offense Statute</u>	<u>Address</u>	<u>Reported Date</u>	<u>Dist</u>
<u>SPB4MI</u>				
C	THEFT 3D FROM BUILDING	3300 E CLEVELAND AVE	6/1/2025	P4

SPOKANE POLICE DEPARTMENT



South Precinct CHARLIE Sector

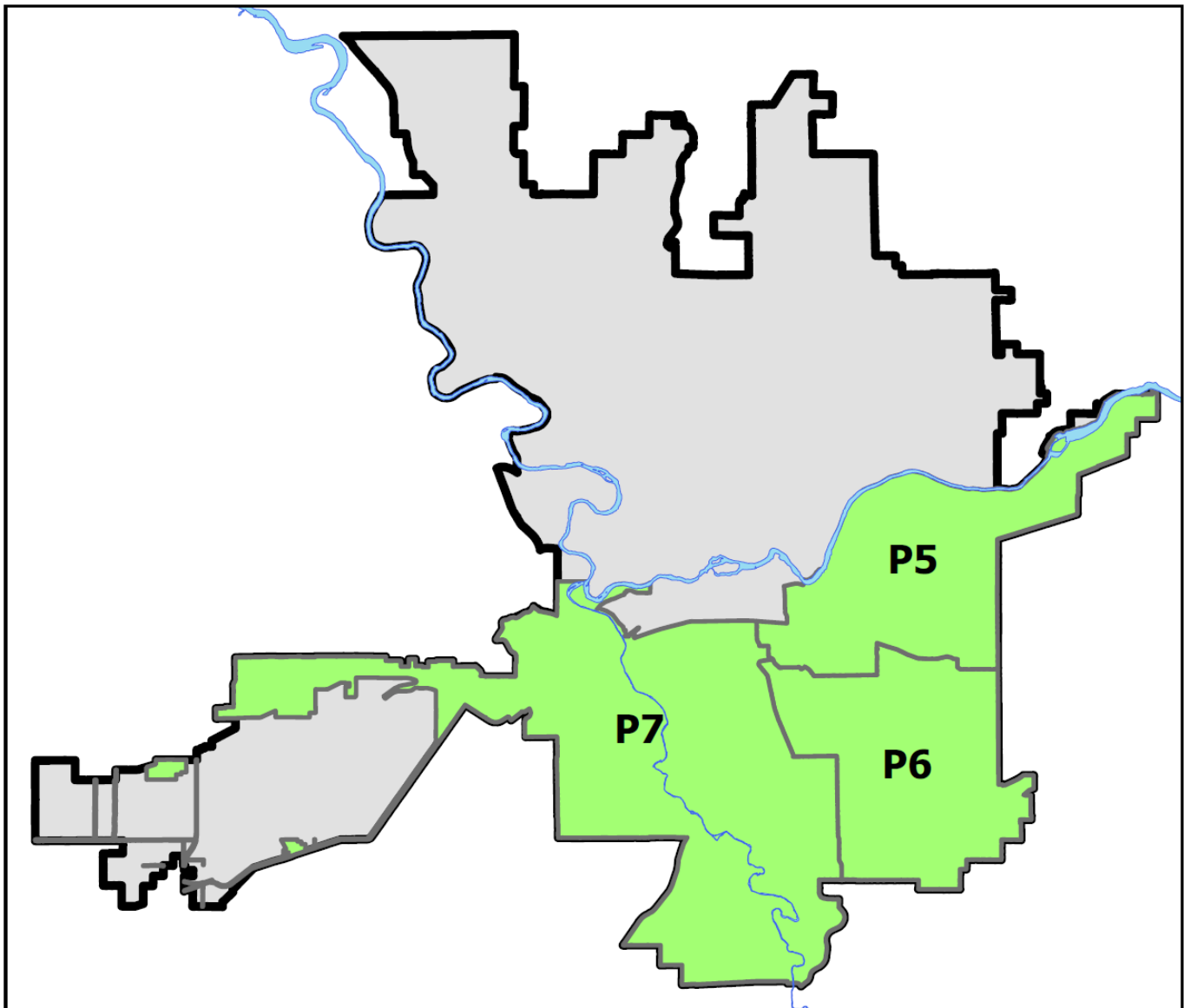
PSA Commander

Captain Jake Jensen

South Central District (P5)

Southeast District (P6)

Southwest District (P7)



POLICE SUMMARY - Ending: Saturday, June 7, 2025

SOUTH PRECINCT (P5, P6, P7) CHARLIE SECTOR



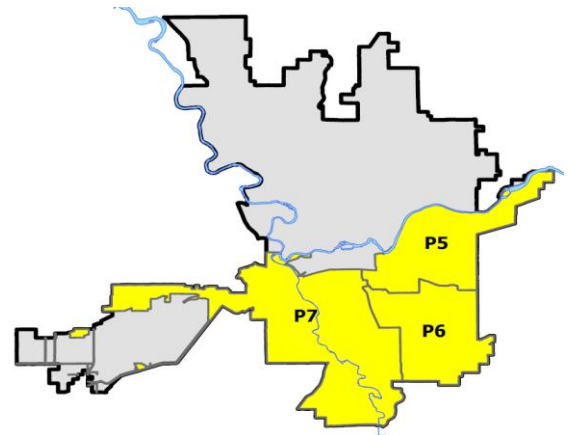
Preliminary IBR Counts

NIBRS Categories (Part 1 Selected)		7 Day Comparison			28 Day Comparison			YTD Comparison		
		Current	Prior	Percent	Current	Prior	Percent	Current	Prior	Percent
Violent	Criminal Homicide	0	0		2	0		2	3	-33.33%
	Rape	0	0		4	4	0.00%	27	29	-6.90%
	Robbery - Commercial	0	1	-100.00%	1	0		3	12	-75.00%
	Robbery - Person	1	1	0.00%	3	2	50.00%	17	17	0.00%
	Aggravated Assault - Non DV	2	3	-33.33%	6	11	-45.45%	48	52	-7.69%
	Aggravated Assault - DV	5	1	400.00%	12	4	200.00%	49	47	4.26%
Violent Total:		8	6	33.33%	28	21	33.33%	146	160	-8.75%
Property	Burglary - Residential	5	2	150.00%	15	12	25.00%	74	81	-8.64%
	Burglary Garage	1	3	-66.67%	6	8	-25.00%	40	53	-24.53%
	Burglary Commercial	0	4	-100.00%	10	8	25.00%	48	43	11.63%
	Larceny	43	35	22.86%	169	126	34.13%	797	762	4.59%
	Vehicle Theft	4	5	-20.00%	18	9	100.00%	80	129	-37.98%
	Arson	0	1	-100.00%	1	0		6	12	-50.00%
Property Total:		53	50	6.00%	219	163	34.36%	1045	1080	-3.24%
Preliminary Part 1 Crime Totals:		61	56	8.93%	247	184	34.24%	1191	1240	-3.95%
Current 7 Day Period:		6/1/2025 - 6/7/2025			Prior 7 Day Period:		5/25/2025 - 5/31/2025			
Current 28 Day Period:		5/11/2025 - 6/7/2025			Prior 28 Day Period:		4/13/2025 - 5/10/2025			
Current YTD Day Period:		1/1/2025 - 6/7/2025			Prior YTD Period:		1/1/2024 - 6/7/2024			

Prepared by SPD Crime Analysis Office - Monday, June 9, 2025

NOTE: SPD moved from UCR to the NIBRS reporting standard on 10/4/16 following the transition to a new RMS System. [Numbers on CompStat reports prior to this date should not be used as a comparison to those on this report.](#) Additional info on these reporting standards can be found on the FBI website: <https://ucr.fbi.gov/nibrs-overview>

This chart represents Preliminary counts of selected crime categories from Police Case Reports. Full statistical analysis to determine the confidence level of this data has not been performed. The % change columns on the preliminary counts differ from the percentage change on the NIBRS crime report, sometimes significantly. The CompStat report is designed for operational use and includes only selected NIBRS categories and coding less complex than full NIBRS rules. Official statistics for these and other NIBRS categories can be found on WASPC & FBI websites once available.



Note: On 1/8/23 boundary changes incorporated portions of P7 into the Downtown Precinct (SPD8BA and SPD8PV); Consequently activity in P7 will appear lower if compared to printed CompStat reports prior to 1/8/23

POLICE SUMMARY - Ending: Saturday, June 7, 2025



SE - South Central District (P5)

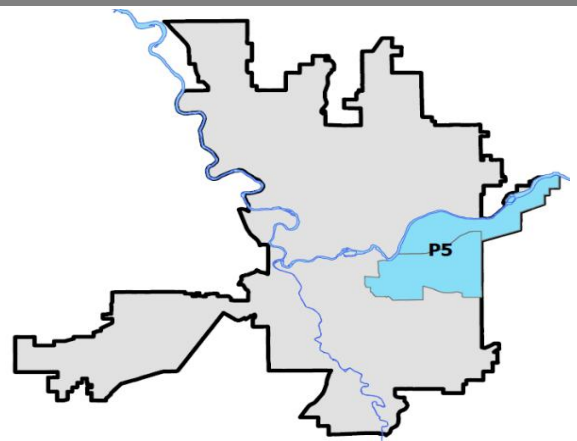
Preliminary IBR Counts

NIBRS Categories (Part 1 Selected)		7 Day Comparison			28 Day Comparison			YTD Comparison		
		Current	Prior	Percent	Current	Prior	Percent	Current	Prior	Percent
Violent	Criminal Homicide	0	0		1	0		1	0	
	Rape	0	0		3	2	50.00%	14	11	27.27%
	Robbery - Commercial	0	0		0	0		0	2	-100.00%
	Robbery - Person	1	0		2	0		10	6	66.67%
	Aggravated Assault - Non DV	2	2	0.00%	4	3	33.33%	23	31	-25.81%
	Aggravated Assault - DV	1	0		5	2	150.00%	24	19	26.32%
Violent Total:		4	2	100.00%	15	7	114.29%	72	69	4.35%
Property	Burglary - Residential	1	1	0.00%	5	4	25.00%	27	31	-12.90%
	Burglary Garage	0	1	-100.00%	1	5	-80.00%	9	17	-47.06%
	Burglary Commercial	0	3	-100.00%	6	2	200.00%	21	22	-4.55%
	Larceny	21	15	40.00%	70	56	25.00%	328	289	13.49%
	Vehicle Theft	1	1	0.00%	5	2	150.00%	40	45	-11.11%
	Arson	0	0		0	0		2	6	-66.67%
Property Total:		23	21	9.52%	87	69	26.09%	427	410	4.15%
Preliminary Part 1 Crime Totals:		27	23	17.39%	102	76	34.21%	499	479	4.18%
Current 7 Day Period:		6/1/2025 - 6/7/2025			Prior 7 Day Period:		5/25/2025 - 5/31/2025			
Current 28 Day Period:		5/11/2025 - 6/7/2025			Prior 28 Day Period:		4/13/2025 - 5/10/2025			
Current YTD Day Period:		1/1/2025 - 6/7/2025			Prior YTD Period:		1/1/2024 - 6/7/2024			


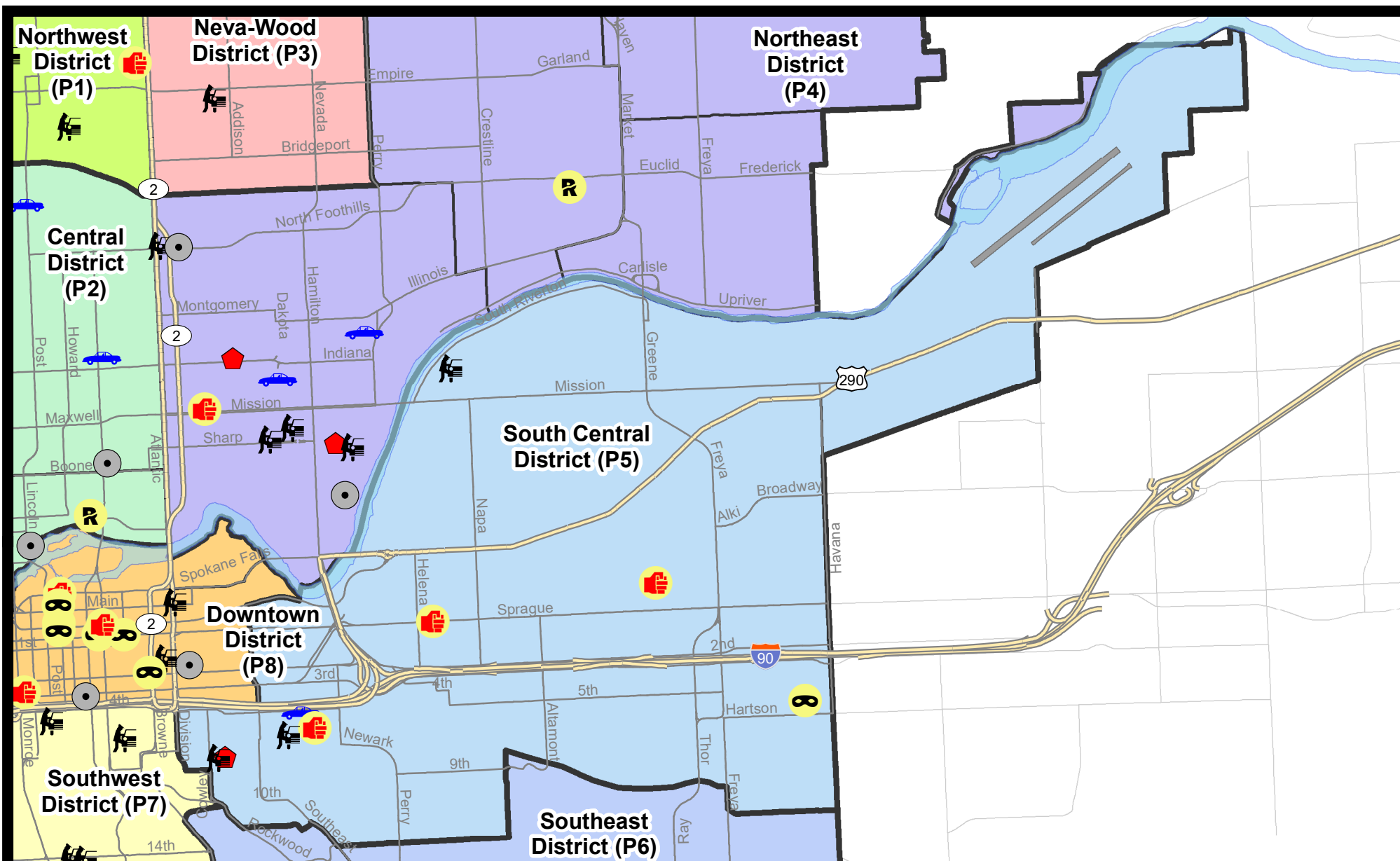
Prepared by SPD Crime Analysis Office - Monday, June 9, 2025

NOTE: SPD moved from UCR to the NIBRS reporting standard on 10/4/16 following the transition to a new RMS System. [Numbers on CompStat reports prior to this date should not be used as a comparison to those on this report.](#) Additional info on these reporting standards can be found on the FBI website: <https://ucr.fbi.gov/nibrs-overview>

This chart represents Preliminary counts of selected crime categories from Police Case Reports. Full statistical analysis to determine the confidence level of this data has not been performed. The % change columns on the preliminary counts differ from the percentage change on the NIBRS crime report, sometimes significantly. The CompStat report is designed for operational use and includes only selected NIBRS categories and coding less complex than full NIBRS rules. Official statistics for these and other NIBRS categories can be found on WASPC & FBI websites once available.



Note: On 2/10/21 a portion of the Police Block SPC5EC became part of the Downtown Precinct (SPD8EC); Consequently activity in P5 will appear lower if compared to printed CompStat reports prior to 2/10/21



City of Spokane
South Central District (P5)
Selected
Crime Types
2025-06-01 to 2025-06-07

Prepared By:
Crime Analysis Unit
Spokane Police Department

Legend

NIBRS Events



Criminal Homicide



Rape



Robbery Commercial



Robbery Person



Aggravated Assault



Burglary Residential



Burglary Garage



Burglary Commercial



Vehicle Prowling



Vehicle Theft



Arson

Cases Represent LERMS Crime Codes

Points may indicate multiple events

Note: Veh Prowl is only Larceny category displayed



For Additional Information on Incidents
 pertaining to an Area, Trend, or Pattern
 Contact Information Analysis

0 0.2 0.4 0.6 0.8 1 Miles



THIS IS NOT A LEGAL DOCUMENT:
 The information shown on this map is compiled
 from various sources and is subject to constant
 revision. Information shown on this map should
 not be used to determine the location of facilities
 in relationship to property lines, section lines,
 streets, etc.

Sunday - Saturday

6/1/2025 TO 6/7/2025

SE - South Central District (P5)



<u>A/C</u>	<u>Offense Statute</u>	<u>Address</u>	<u>Reported Date</u>	<u>Dist</u>
<u>SPC5EC</u>				
C	ASSAULT 2D	E SPRAGUE AVE / N MADELIA ST	6/7/2025	P6
C	ASSAULT 3D WEAPON OR NEGLIGENT INJURY	E MAIN AVE / N GREENE ST	6/7/2025	P6
C	BURGLARY 2D FENCED AREA	1500 E RIVERSIDE AVE	6/1/2025	P5
C	HARASSMENT WEAPON INVOLVED	600 S GARFIELD ST	6/3/2025	P6
C	MAIL THEFT	1900 E 5TH AVE	6/7/2025	P5
A	RESIDENTIAL BURGLARY	200 E 7TH AVE	6/4/2025	P7
A	ROBBERY 1D PERSON	S FLORIDA ST / E 6TH AVE	6/2/2025	P5
C	THEFT 1D ALL OTHER	2900 E SPRAGUE AVE	6/5/2025	
C	THEFT 1D ALL OTHER	2900 E SPRAGUE AVE	6/5/2025	
C	THEFT 2D FROM MOTOR VEHICLE	700 E HARTSON AVE	6/2/2025	P5
C	THEFT 3D ALL OTHER	1300 S PERRY ST	6/3/2025	P5
C	THEFT 3D ALL OTHER	1300 S PERRY ST	6/3/2025	P5
C	THEFT 3D ALL OTHER	700 E 3RD AVE	6/4/2025	P5
C	THEFT 3D ALL OTHER	0 S CRESTLINE ST	6/5/2025	P5
C	THEFT 3D ALL OTHER	600 S RAY ST	6/6/2025	
C	THEFT 3D ALL OTHER	800 E HARTSON AVE	6/7/2025	
C	THEFT 3D FROM BUILDING	400 S THOR ST	6/3/2025	P5
C	THEFT 3D FROM BUILDING	900 S HATCH ST	6/6/2025	P5
A	THEFT 3D FROM MOTOR VEHICLE	800 S COWLEY ST	6/5/2025	P5
C	THEFT 3D SHOPLIFTING	400 S THOR ST	6/5/2025	
C	THEFT OF MOTOR VEHICLE	800 E 5TH AVE	6/2/2025	P8
<u>SPC5GP</u>				
C	THEFT 2D FROM BUILDING	1800 N GREENE ST	6/3/2025	P6
C	THEFT 3D ALL OTHER	3100 E AUGUSTA AVE	6/7/2025	P5
C	THEFT 3D FROM BUILDING	5200 E COMMERCE AVE	6/4/2025	P5
C	THEFT 3D FROM MOTOR VEHICLE	1700 E TILSLEY PL	6/2/2025	P5
C	THEFT 3D VEHICLE PARTS AND ACCESSORIES	1700 E TILSLEY PL	6/2/2025	P5
C	THEFT OF A FIREARM ALL OTHER LOCATIONS	2000 E MARSHALL AVE	6/4/2025	P5

POLICE SUMMARY - Ending: Saturday, June 7, 2025



SE - Southeast District (P6)

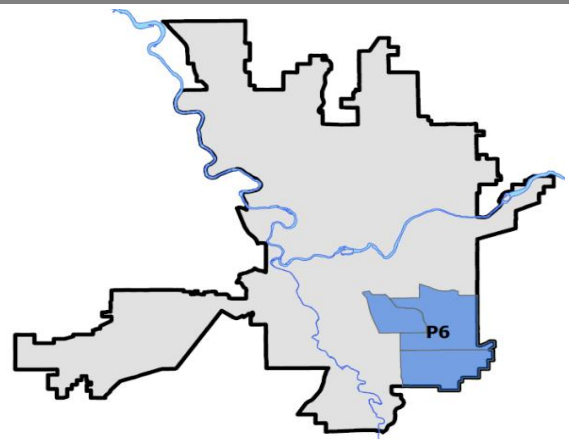
Preliminary IBR Counts

NIBRS Categories (Part 1 Selected)		7 Day Comparison			28 Day Comparison			YTD Comparison		
		Current	Prior	Percent	Current	Prior	Percent	Current	Prior	Percent
Violent	Criminal Homicide	0	0		1	0		1	1	0.00%
	Rape	0	0		0	1	-100.00%	4	5	-20.00%
	Robbery - Commercial	0	1	-100.00%	1	0		2	9	-77.78%
	Robbery - Person	0	0		0	2	-100.00%	2	6	-66.67%
	Aggravated Assault - Non DV	0	0		1	0		5	7	-28.57%
	Aggravated Assault - DV	1	1	0.00%	3	2	50.00%	10	12	-16.67%
Violent Total:		1	2	-50.00%	6	5	20.00%	24	40	-40.00%
Property	Burglary - Residential	3	0		6	2	200.00%	23	21	9.52%
	Burglary Garage	1	1	0.00%	4	0		15	15	0.00%
	Burglary Commercial	0	0		1	2	-50.00%	9	10	-10.00%
	Larceny	7	8	-12.50%	41	33	24.24%	197	195	1.03%
	Vehicle Theft	2	1	100.00%	5	1	400.00%	10	37	-72.97%
	Arson	0	0		0	0		2	1	100.00%
Property Total:		13	10	30.00%	57	38	50.00%	256	279	-8.24%
Preliminary Part 1 Crime Totals:		14	12	16.67%	63	43	46.51%	280	319	-12.23%
Current 7 Day Period:		6/1/2025 - 6/7/2025			Prior 7 Day Period:		5/25/2025 - 5/31/2025			
Current 28 Day Period:		5/11/2025 - 6/7/2025			Prior 28 Day Period:		4/13/2025 - 5/10/2025			
Current YTD Day Period:		1/1/2025 - 6/7/2025			Prior YTD Period:		1/1/2024 - 6/7/2024			

Prepared by SPD Crime Analysis Office - Monday, June 9, 2025

NOTE: SPD moved from UCR to the NIBRS reporting standard on 10/4/16 following the transition to a new RMS System. [Numbers on CompStat reports prior to this date should not be used as a comparison to those on this report.](#) Additional info on these reporting standards can be found on the FBI website: <https://ucr.fbi.gov/nibrs-overview>

This chart represents Preliminary counts of selected crime categories from Police Case Reports. Full statistical analysis to determine the confidence level of this data has not been performed. The % change columns on the preliminary counts differ from the percentage change on the NIBRS crime report, sometimes significantly. The CompStat report is designed for operational use and includes only selected NIBRS categories and coding less complex than full NIBRS rules. Official statistics for these and other NIBRS categories can be found on WASPC & FBI websites once available.



Sunday - Saturday

SE - Southeast District (P6)

6/1/2025 TO 6/7/2025



<u>A/C</u>	<u>Offense Statute</u>	<u>Address</u>	<u>Reported Date</u>	<u>Dist</u>
<u>SPC6LH</u>				
C	ASSAULT OF A CHILD 3D WEAPON OR NEGLIGENT INJURY	4100 E 25TH AVE	6/7/2025	P6
C	BURGLARY 1D FROM RESIDENCE	3700 E 19TH AVE	6/5/2025	P6
C	RESIDENTIAL BURGLARY	3200 E 30TH AVE	6/4/2025	P6
C	RESIDENTIAL BURGLARY	3700 E 19TH AVE	6/4/2025	P6
C	THEFT 2D SHOPLIFTING	3100 E 27TH AVE	6/5/2025	P6
C	THEFT 2D SHOPLIFTING	3100 E 27TH AVE	6/3/2025	
C	THEFT 3D FROM MOTOR VEHICLE	4200 E 29TH AVE	6/3/2025	
C	THEFT 3D SHOPLIFTING	2800 E 30TH AVE	6/6/2025	P6
C	THEFT OF MOTOR VEHICLE	3100 S MT VERNON ST	6/6/2025	P6
<u>SPC6SG</u>				
C	BURGLARY 2D GARAGE	5000 S REGAL ST	6/6/2025	P6
C	RETAIL THEFT WITH SPECIAL CIRCUMSTANCES 3D	4900 S REGAL ST	6/7/2025	P6
C	THEFT 1D ALL OTHER	3900 S MYRTLE ST	6/4/2025	P6
C	THEFT 3D FROM BUILDING	3900 S REGAL ST	6/5/2025	P6
C	THEFT OF MOTOR VEHICLE	3900 S MYRTLE ST	6/4/2025	P6

POLICE SUMMARY - Ending: Saturday, June 7, 2025



SW - Southwest District (P7)

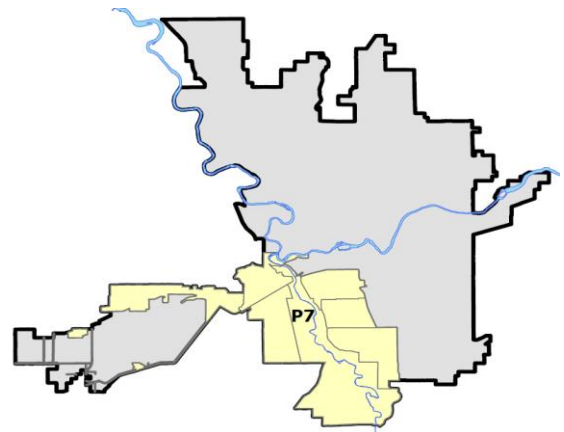
Preliminary IBR Counts

NIBRS Categories (Part 1 Selected)		7 Day Comparison			28 Day Comparison			YTD Comparison		
		Current	Prior	Percent	Current	Prior	Percent	Current	Prior	Percent
Violent	Criminal Homicide	0	0		0	0		0	2	-100.00%
	Rape	0	0		1	1	0.00%	9	13	-30.77%
	Robbery - Commercial	0	0		0	0		1	1	0.00%
	Robbery - Person	0	1	-100.00%	1	0		5	5	0.00%
	Aggravated Assault - Non DV	0	1	-100.00%	1	8	-87.50%	20	14	42.86%
	Aggravated Assault - DV	3	0		4	0		15	16	-6.25%
Violent Total:		3	2	50.00%	7	9	-22.22%	50	51	-1.96%
Property	Burglary - Residential	1	1	0.00%	4	6	-33.33%	24	29	-17.24%
	Burglary Garage	0	1	-100.00%	1	3	-66.67%	16	21	-23.81%
	Burglary Commercial	0	1	-100.00%	3	4	-25.00%	18	11	63.64%
	Larceny	15	12	25.00%	58	37	56.76%	272	278	-2.16%
	Vehicle Theft	1	3	-66.67%	8	6	33.33%	30	47	-36.17%
	Arson	0	1	-100.00%	1	0		2	5	-60.00%
Property Total:		17	19	-10.53%	75	56	33.93%	362	391	-7.42%
Preliminary Part 1 Crime Totals:		20	21	-4.76%	82	65	26.15%	412	442	-6.79%
Current 7 Day Period:		6/1/2025 - 6/7/2025			Prior 7 Day Period:		5/25/2025 - 5/31/2025			
Current 28 Day Period:		5/11/2025 - 6/7/2025			Prior 28 Day Period:		4/13/2025 - 5/10/2025			
Current YTD Day Period:		1/1/2025 - 6/7/2025			Prior YTD Period:		1/1/2024 - 6/7/2024			

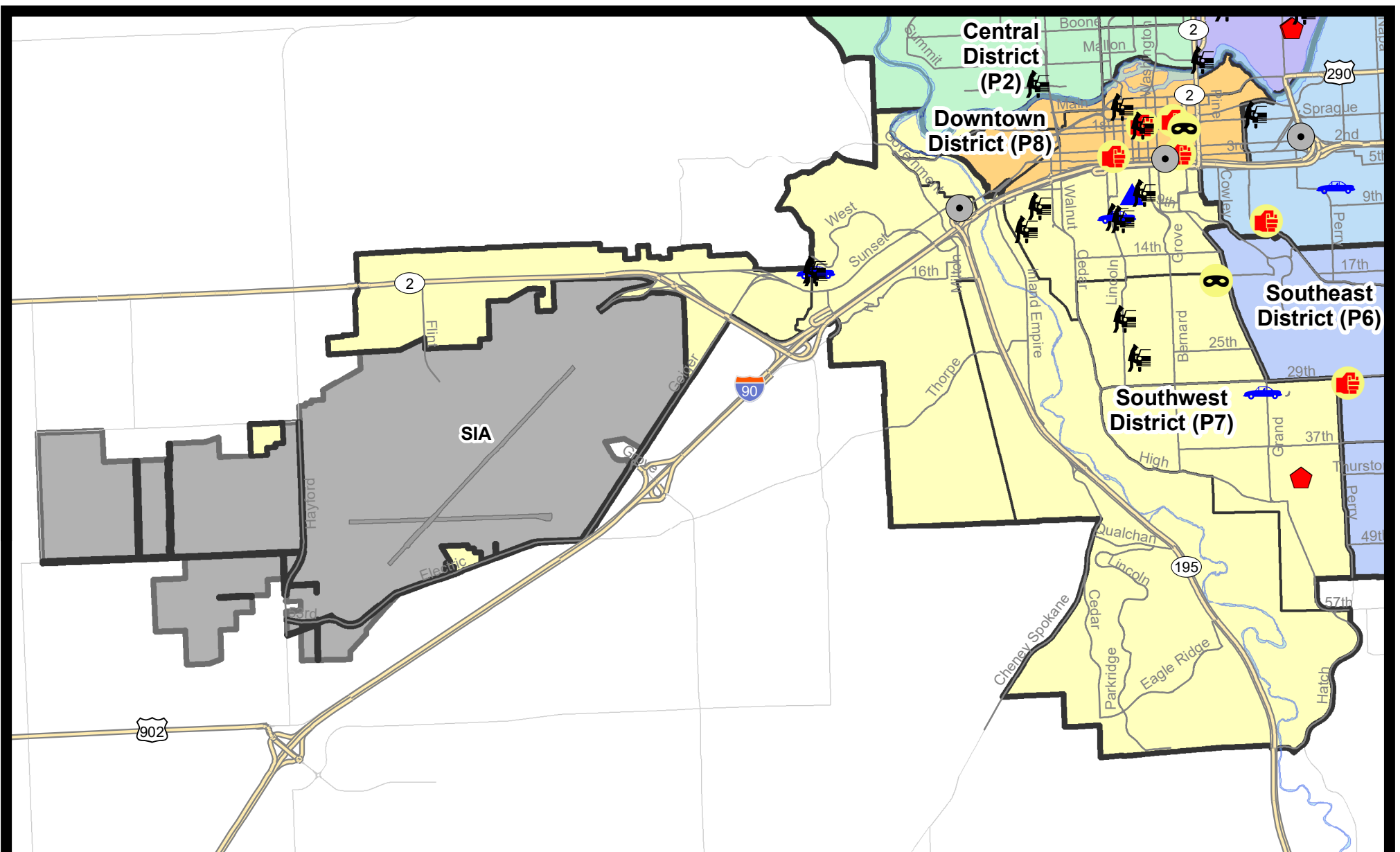
Prepared by SPD Crime Analysis Office - Monday, June 9, 2025

NOTE: SPD moved from UCR to the NIBRS reporting standard on 10/4/16 following the transition to a new RMS System. [Numbers on CompStat reports prior to this date should not be used as a comparison to those on this report.](#) Additional info on these reporting standards can be found on the FBI website: <https://ucr.fbi.gov/nibrs-overview>

This chart represents Preliminary counts of selected crime categories from Police Case Reports. Full statistical analysis to determine the confidence level of this data has not been performed. The % change columns on the preliminary counts differ from the percentage change on the NIBRS crime report, sometimes significantly. The CompStat report is designed for operational use and includes only selected NIBRS categories and coding less complex than full NIBRS rules. Official statistics for these and other NIBRS categories can be found on WASPC & FBI websites once available.



Note: On 1/8/23 boundary changes were implemented that incorporated portions of P7 into the Downtown DAVID Sector (SPD8BA SPD8PV); Consequently activity in P7 will appear lower if compared to printed CompStat reports prior to 1/8/23



City of Spokane
Southwest District (P7)
Selected
Crime Types
2025-05-25 to 2025-05-31

Prepared By:
Crime Analysis Unit
Spokane Police Department

Legend

NIBRS Events



Robbery Commercial

Robbery Person

Aggravated Assault

Burglary Residential

Burglary Garage

Burglary Commercial

Vehicle Prowling

Vehicle Theft

Arson

Cases Represent LERMS Crime Codes
 Points may indicate multiple events
 Note: Veh Prowl is only Larceny category displayed



For Additional Information on Incidents
 pertaining to an Area, Trend, or Pattern
 Contact Information Analysis

0 0.2 0.4 0.6 0.8 1 1.2 1.4 1.6 Miles



THIS IS NOT A LEGAL DOCUMENT:
 The information shown on this map is compiled
 from various sources and is subject to constant
 revision. Information shown on this map should
 not be used to determine the location of facilities
 in relationship to property lines, section lines,
 streets, etc.



Sunday - Saturday

SE - Southwest District (P7)

6/1/2025 TO 6/7/2025



<u>A/C</u>	<u>Offense Statute</u>	<u>Address</u>	<u>Reported Date</u>	<u>Dist</u>
<u>SPC7CH</u>				
C	ASSAULT 2D	1800 W 8TH AVE	6/2/2025	P7
C	THEFT 2D FROM MOTOR VEHICLE	1000 S WALNUT PL	6/1/2025	P7
C	THEFT 2D FROM MOTOR VEHICLE	S WALL ST / W 14TH AVE	6/1/2025	P7
C	THEFT 2D FROM MOTOR VEHICLE	W 6TH AVE / S BERNARD ST	6/6/2025	P7
C	THEFT 3D FROM MOTOR VEHICLE	800 W 5TH AVE	6/1/2025	P7
C	THEFT OF A FIREARM FROM MOTOR VEHICLE	600 W 14TH AVE	6/1/2025	P7
<u>SPC7CS</u>				
C	RESIDENTIAL BURGLARY	100 W 36TH AVE	6/5/2025	P7
C	THEFT 3D FROM MOTOR VEHICLE	0 E 32ND AVE	6/2/2025	P7
C	THEFT 3D SHOPLIFTING	400 E 30TH AVE	6/6/2025	P7
<u>SPC7LC</u>				
C	ASSAULT 3D WEAPON OR NEGLIGENT INJURY	4000 S CHENEY SPOKANE RD	6/3/2025	P6
C	THEFT 1D ALL OTHER	3500 S INLAND EMPIRE WAY	6/2/2025	P7
C	THEFT 2D FROM MOTOR VEHICLE	900 S COEUR D ALENE ST	6/2/2025	P7
C	THEFT 3D ALL OTHER	5900 S CHENEY SPOKANE RD	6/1/2025	P7
<u>SPC7MC</u>				
C	THEFT 3D FROM MOTOR VEHICLE	2700 S MONROE ST	6/5/2025	P7
<u>SPC7WH</u>				
C	THEFT 3D ALL OTHER	4300 W SUNSET BLVD	6/2/2025	P7
C	THEFT OF MOTOR VEHICLE	1300 S WESTCLIFF PL	6/1/2025	P7
<u>SPC7WP</u>				
C	ASSAULT 4D WEAPON	5300 W SUNSET HWY	6/1/2025	P7
C	THEFT 3D SHOPLIFTING	9600 W US 2 HWY	6/2/2025	
C	THEFT 3D SHOPLIFTING	9600 W US 2 HWY	6/3/2025	
C	THEFT 3D SHOPLIFTING	9600 W US 2 HWY	6/4/2025	

SPOKANE POLICE DEPARTMENT

Downtown Precinct

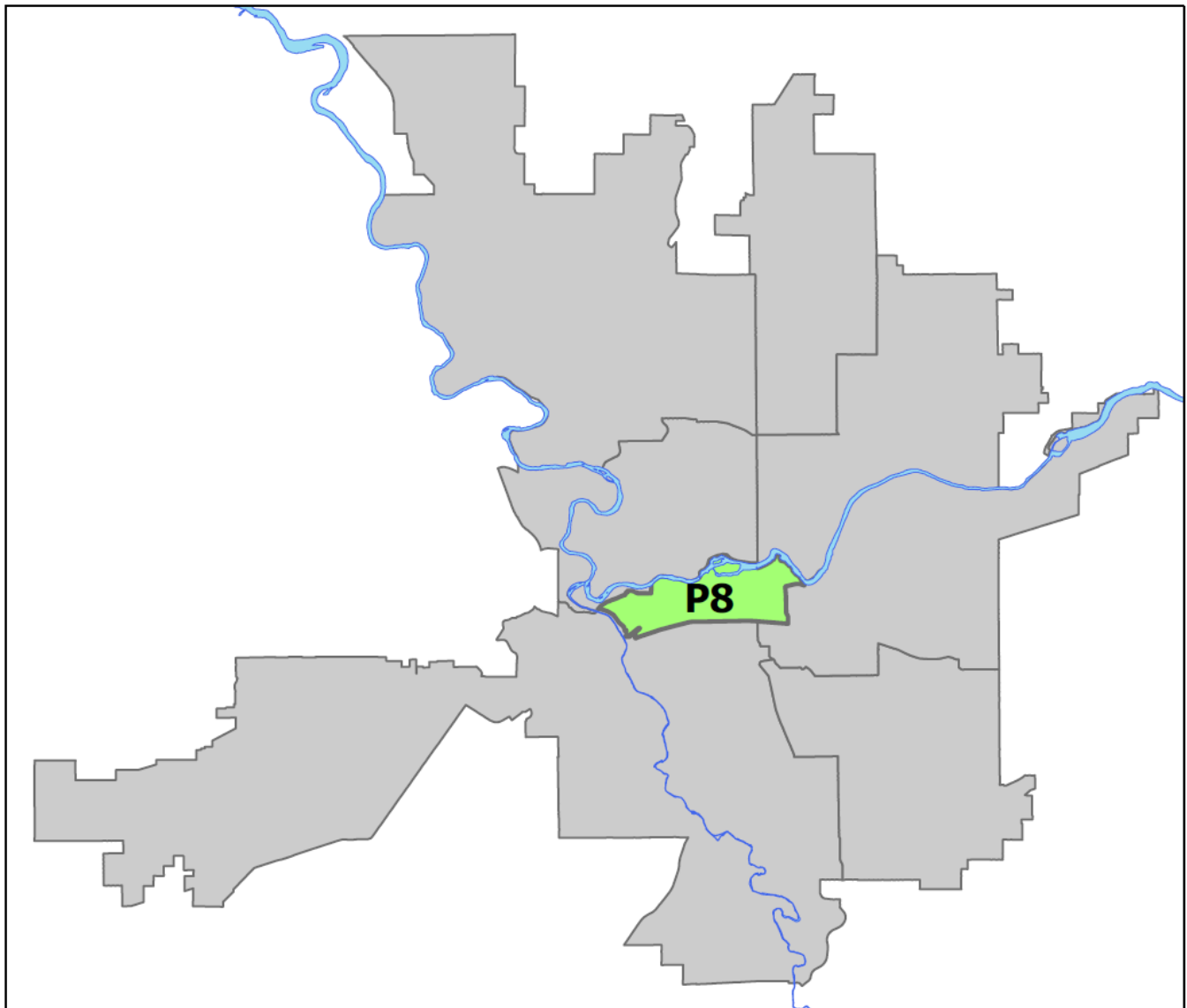
DAVID Sector



PSA Commander

Captain Kurtis Reese

Downtown District (P8)



POLICE SUMMARY - Ending: Saturday, June 7, 2025

DOWNTOWN PRECINCT (P8) DAVID SECTOR



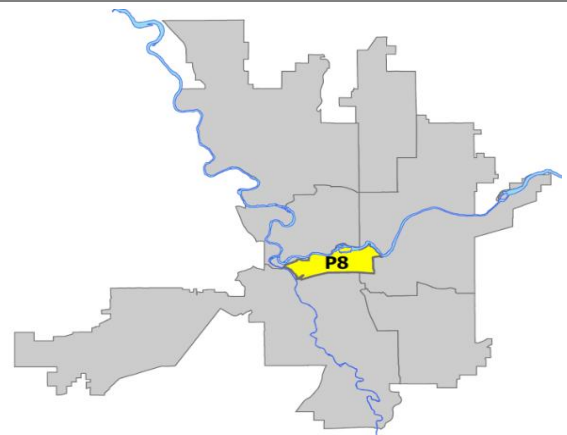
Preliminary IBR Counts

NIBRS Categories (Part 1 Selected)		7 Day Comparison			28 Day Comparison			YTD Comparison		
		Current	Prior	Percent	Current	Prior	Percent	Current	Prior	Percent
Violent	Criminal Homicide	0	0		0	0		0	0	
	Rape	2	0		3	5	-40.00%	13	13	0.00%
	Robbery - Commercial	0	0		0	1	-100.00%	2	6	-66.67%
	Robbery - Person	5	1	400.00%	14	8	75.00%	38	32	18.75%
	Aggravated Assault - Non DV	4	2	100.00%	14	11	27.27%	57	51	11.76%
	Aggravated Assault - DV	1	2	-50.00%	3	3	0.00%	14	15	-6.67%
Violent Total:		12	5	140.00%	34	28	21.43%	124	117	5.98%
Property	Burglary - Residential	0	1	-100.00%	2	3	-33.33%	20	17	17.65%
	Burglary Garage	0	0		0	0		0	0	
	Burglary Commercial	2	1	100.00%	5	3	66.67%	22	34	-35.29%
	Larceny	26	26	0.00%	100	72	38.89%	456	490	-6.94%
	Vehicle Theft	1	0		5	3	66.67%	37	61	-39.34%
	Arson	0	0		0	1	-100.00%	5	7	-28.57%
Property Total:		29	28	3.57%	112	82	36.59%	540	609	-11.33%
Preliminary Part 1 Crime Totals:		41	33	24.24%	146	110	32.73%	664	726	-8.54%
Current 7 Day Period:		6/1/2025 - 6/7/2025			Prior 7 Day Period:		5/25/2025 - 5/31/2025			
Current 28 Day Period:		5/11/2025 - 6/7/2025			Prior 28 Day Period:		4/13/2025 - 5/10/2025			
Current YTD Day Period:		1/1/2025 - 6/7/2025			Prior YTD Period:		1/1/2024 - 6/7/2024			


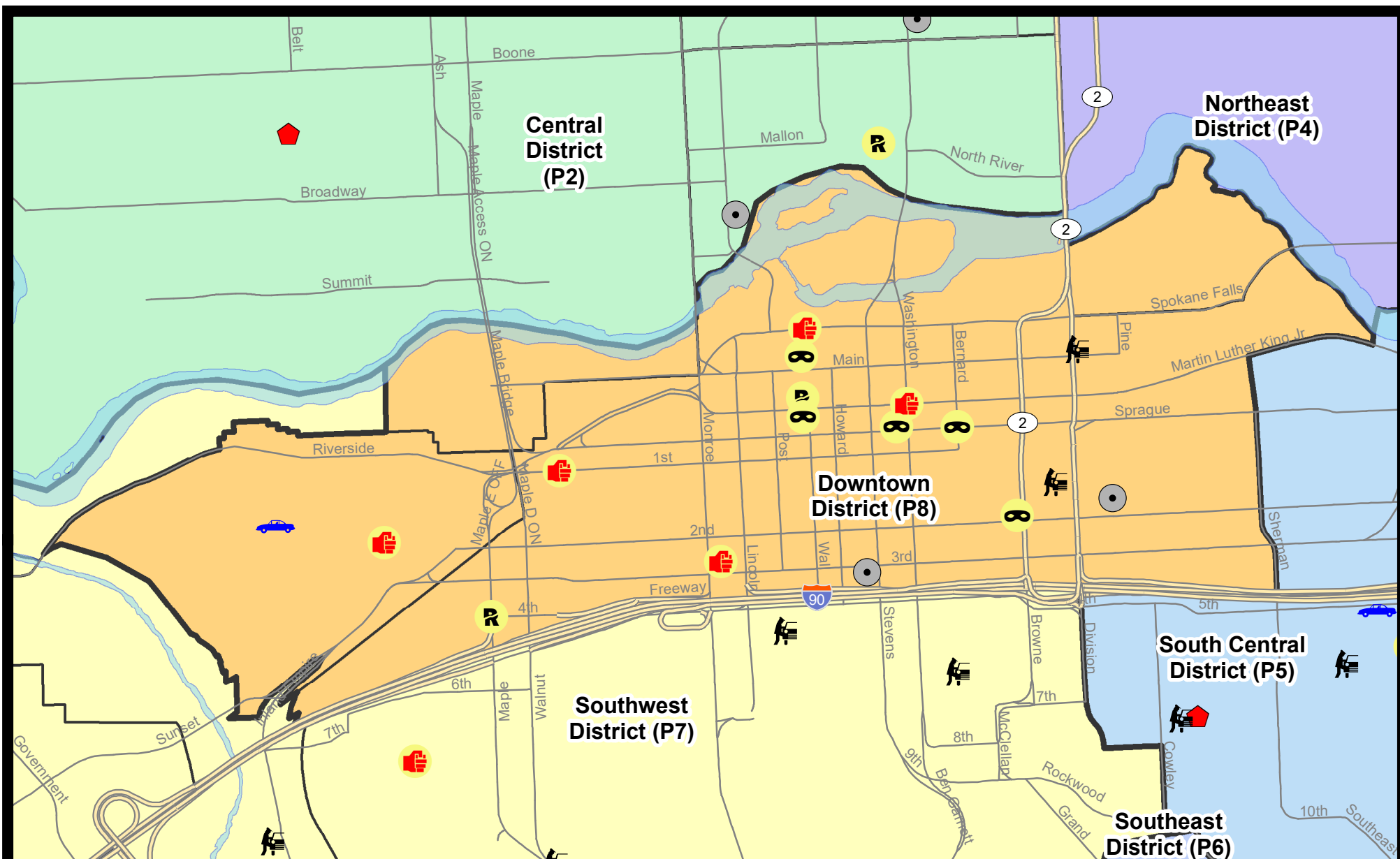
Prepared by SPD Crime Analysis Office - Monday, June 9, 2025

NOTE: SPD moved from UCR to the NIBRS reporting standard on 10/4/16 following the transition to a new RMS System. [Numbers on CompStat reports prior to this date should not be used as a comparison to those on this report.](#) Additional info on these reporting standards can be found on the FBI website: <https://ucr.fbi.gov/nibrs-overview>

This chart represents Preliminary counts of selected crime categories from Police Case Reports. Full statistical analysis to determine the confidence level of this data has not been performed. The % change columns on the preliminary counts differ from the percentage change on the NIBRS crime report, sometimes significantly. The CompStat report is designed for operational use and includes only selected NIBRS categories and coding less complex than full NIBRS rules. Official statistics for these and other NIBRS categories can be found on WASPC & FBI websites once available.



Note: On 1/8/23 boundary changes incorporated portions of P7 into the Downtown Precinct (SPD8BA and SPD8PV); Consequently activity in P8 will appear higher if compared to printed CompStat reports prior to 1/8/23

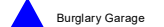
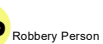


City of Spokane
Downtown District (P8)
Selected
Crime Types
2025-06-01 to 2025-06-07

Prepared By:
Crime Analysis Unit
Spokane Police Department

Legend

NIBRS Events



Cases Represent LERMS Crime Codes
 Points may indicate multiple events
 Note: Veh Prowl is only Larceny category displayed



For Additional Information on Incidents
 pertaining to an Area, Trend, or Pattern
 Contact Information Analysis

0 0.2 0.4 Miles



THIS IS NOT A LEGAL DOCUMENT:
 The information shown on this map is compiled
 from various sources and is subject to constant
 revision. Information shown on this map should
 not be used to determine the location of facilities
 in relationship to property lines, section lines,
 streets, etc.



Sunday - Saturday

SW - Downtown District (P8)

6/1/2025 TO 6/7/2025



<u>A/C</u>	<u>Offense Statute</u>	<u>Address</u>	<u>Reported Date</u>	<u>Dist</u>
<u>SPD8BA</u>				
C	ASSAULT 2D	100 S ELM ST	6/7/2025	P1
C	THEFT 2D ALL OTHER	S HEMLOCK ST / W RIVERSIDE AVE	6/2/2025	P8
C	THEFT 2D FROM BUILDING	2100 W RIVERSIDE AVE	6/6/2025	
C	THEFT 3D ALL OTHER	2300 W 1ST AVE	6/7/2025	P7
C	THEFT OF MOTOR VEHICLE	2100 W PACIFIC AVE	6/6/2025	P7
<u>SPD8EC</u>				
C	BURGLARY 2D COMMERCIAL	E SHORT AVE / S PINE ST	6/5/2025	P8
C	MAIL THEFT	200 E 2ND AVE	6/2/2025	P8
C	MAIL THEFT	200 E 2ND AVE	6/2/2025	P8
C	THEFT 1D POCKET PICKING	100 S DIVISION ST	6/4/2025	P8
C	THEFT 2D ALL OTHER	S COWLEY ST / E SHORT AVE	6/5/2025	P8
C	THEFT 2D ALL OTHER	S PINE ST / E SHORT AVE	6/5/2025	P8
C	THEFT 3D FROM MOTOR VEHICLE	200 N DIVISION ST	6/7/2025	P8
<u>SPD8RS</u>				
C	ASSAULT 1D	N WALL ST / W SPOKANE FALLS BLVD	6/7/2025	P8
C	ASSAULT 2D	W RIVERSIDE AVE / N WASHINGTON ST	6/7/2025	P8
C	BURGLARY 2D COMMERCIAL	500 W 3RD AVE	6/1/2025	P8
C	HARASSMENT FELONY WEAPON INVOLVED	W 1ST AVE / S CEDAR ST	6/3/2025	P8
C	HARASSMENT FELONY WEAPON INVOLVED	900 W 3RD AVE	6/4/2025	P8
C	RAPE 2D		6/5/2025	P8
A	RAPE 3D		6/4/2025	P8
C	ROBBERY 1D PERSON	N BERNARD ST / W SPRAGUE AVE	6/3/2025	P8
C	ROBBERY 1D PERSON	700 W RIVERSIDE AVE	6/6/2025	P8
C	ROBBERY 2D PERSON	400 W SPRAGUE AVE	6/3/2025	P8
C	ROBBERY 2D PERSON	200 N WALL ST	6/6/2025	P8
C	ROBBERY 2D PERSON	100 W 2ND AVE	6/7/2025	P8
C	THEFT 2D ALL OTHER	100 W 2ND AVE	6/3/2025	P8
C	THEFT 2D ALL OTHER	0 S POST ST	6/4/2025	P8
C	THEFT 2D ALL OTHER	700 W MAIN AVE	6/6/2025	P8
C	THEFT 2D FROM BUILDING	500 W 3RD AVE	6/1/2025	P8
C	THEFT 2D FROM MOTOR VEHICLE	S STATE ST / W PACIFIC AVE	6/1/2025	P8
C	THEFT 3D ALL OTHER	500 N HOWARD ST	6/4/2025	P7
C	THEFT 3D ALL OTHER	200 W 2ND AVE	6/7/2025	P8
C	THEFT 3D ALL OTHER	300 S ADAMS ST	6/7/2025	P8
C	THEFT 3D FROM BUILDING	300 W 2ND AVE	6/1/2025	P8
C	THEFT 3D FROM BUILDING	300 S ADAMS ST	6/2/2025	P8
C	THEFT 3D SHOPLIFTING	800 W MAIN AVE	6/1/2025	P8

For protection of victim privacy, the entire address on sexual assault crimes has been redacted.

A/C	Offense Statute	Address	Reported Date	Dist
C	THEFT 3D SHOPLIFTING	1600 W 3RD AVE	6/3/2025	P8
C	THEFT 3D SHOPLIFTING	600 W MAIN AVE	6/5/2025	P8
C	THEFT 3D SHOPLIFTING	600 W MAIN AVE	6/5/2025	P8
C	THEFT 3D SHOPLIFTING	600 W MAIN AVE	6/3/2025	
C	THEFT 3D SHOPLIFTING	600 W MAIN AVE	6/6/2025	
C	THEFT 3D VEHICLE PARTS AND ACCESSORIES	400 W SPRAGUE AVE	6/7/2025	P8

POLICE SUMMARY - Ending: Saturday, June 7, 2025



Other Jurisdiction or Unk District

Preliminary IBR Counts

NIBRS Categories (Part 1 Selected)		7 Day Comparison			28 Day Comparison			YTD Comparison		
		Current	Prior	Percent	Current	Prior	Percent	Current	Prior	Percent
Violent	Criminal Homicide	0	0		0	0		0	0	
	Rape	0	0		0	0		1	0	
	Robbery - Commercial	0	0		0	0		0	0	
	Robbery - Person	0	0		0	0		0	0	
	Aggravated Assault - Non DV	0	0		0	1	-100.00%	4	1	300.00%
	Aggravated Assault - DV	1	2	-50.00%	3	0		4	0	
Violent Total:		1	2	-50.00%	3	1	200.00%	9	1	800.00%
Property	Burglary - Residential	0	0		0	0		0	0	
	Burglary Garage	0	0		0	0		0	0	
	Burglary Commercial	0	0		1	0		1	0	
	Larceny	0	1	-100.00%	2	2	0.00%	10	8	25.00%
	Vehicle Theft	0	0		0	0		1	4	-75.00%
	Arson	0	0		0	0		0	0	
Property Total:		0	1	-100.00%	3	2	50.00%	12	12	0.00%
Preliminary Part 1 Crime Totals:		1	3	-66.67%	6	3	100.00%	21	13	61.54%
Current 7 Day Period:		6/1/2025 - 6/7/2025			Prior 7 Day Period:		5/25/2025 - 5/31/2025			
Current 28 Day Period:		5/11/2025 - 6/7/2025			Prior 28 Day Period:		4/13/2025 - 5/10/2025			
Current YTD Day Period:		1/1/2025 - 6/7/2025			Prior YTD Period:		1/1/2024 - 6/7/2024			

Prepared by SPD Crime Analysis Office - Monday, June 9, 2025

NOTE: SPD moved from UCR to the NIBRS reporting standard on 10/4/16 following the transition to a new RMS System. [Numbers on CompStat reports prior to this date should not be used as a comparison to those on this report.](#) Additional info on these reporting standards can be found on the FBI website: <https://ucr.fbi.gov/nibrs-overview>

This chart represents Preliminary counts of selected crime categories from Police Case Reports. Full statistical analysis to determine the confidence level of this data has not been performed. The % change columns on the preliminary counts differ from the percentage change on the NIBRS crime report, sometimes significantly. The CompStat report is designed for operational use and includes only selected NIBRS categories and coding less complex than full NIBRS rules. Official statistics for these and other NIBRS categories can be found on WASPC & FBI websites once available.

Sunday - Saturday

6/1/2025 TO 6/7/2025

Other Jurisdiction/Unk District



A/C	Offense Statute	Address	Reported Date	Dist
SV06		17600 E APPLEWAY AVE	6/6/2025	Oth
C	ASSAULT 2D			