

# SPOKANE POLICE DEPARTMENT

## PRELIMINARY CITYWIDE **IBR** CRIME REPORT



### Preliminary IBR Counts

CHIEF OF POLICE

Kevin Hall

Period Ending: Saturday, May 31, 2025

NIBRS Categories (Part 1 Selected)		7 Day Comparison			28 Day Comparison			YTD Comparison		
		Current	Prior	Percent	Current	Prior	Percent	Current	Prior	Percent
<b>Violent</b>	Criminal Homicide	0	1	-100.00%	3	1	200.00%	5	6	-16.67%
	Rape	3	6	-50.00%	13	18	-27.78%	80	92	-13.04%
	Robbery - Commercial	3	0		4	2	100.00%	29	44	-34.09%
	Robbery - Person	4	7	-42.86%	16	18	-11.11%	76	96	-20.83%
	Aggravated Assault - Non DV	12	13	-7.69%	51	46	10.87%	211	209	0.96%
	Aggravated Assault - DV	11	6	83.33%	27	22	22.73%	138	146	-5.48%
<b>Violent Total:</b>		33	33	0.00%	114	107	6.54%	539	593	-9.11%
<b>Property</b>	Burglary - Residential	11	11	0.00%	41	43	-4.65%	210	267	-21.35%
	Burglary Garage	3	5	-40.00%	21	21	0.00%	99	139	-28.78%
	Burglary Commercial	11	7	57.14%	32	32	0.00%	183	204	-10.29%
	Larceny	165	170	-2.94%	649	561	15.69%	3238	3391	-4.51%
	Vehicle Theft	9	17	-47.06%	59	54	9.26%	294	533	-44.84%
	Arson	1	0		4	3	33.33%	22	45	-51.11%
<b>Property Total:</b>		200	210	-4.76%	806	714	12.89%	4046	4579	-11.64%
<b>Preliminary Part 1 Crime Totals:</b>		233	243	-4.12%	920	821	12.06%	4585	5172	-11.35%

Current 7 Day Period: 5/25/2025 - 5/31/2025

Current 28 Day Period: 5/4/2025 - 5/31/2025

Current YTD Day Period: 1/1/2025 - 5/31/2025

Prior 7 Day Period: 5/18/2025 - 5/24/2025

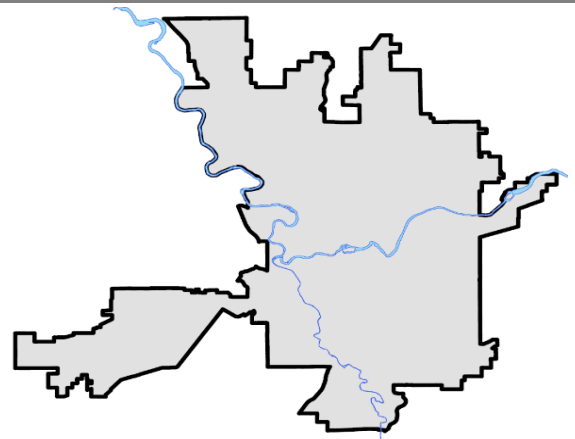
Prior 28 Day Period: 4/6/2025 - 5/3/2025

Prior YTD Period: 1/1/2024 - 5/31/2024

Prepared by SPD Crime Analysis Office - Monday, June 2, 2025

**NOTE:** SPD moved from UCR to the NIBRS reporting standard on 10/4/16 following the transition to a new RMS System. [Numbers on CompStat reports prior to this date should not be used as a comparison to those on this report.](#) Additional info on these reporting standards can be found on the FBI website: <https://ucr.fbi.gov/nibrs-overview>

This chart represents Preliminary counts of selected crime categories from Police Case Reports. Full statistical analysis to determine the confidence level of this data has not been performed. The % change columns on the preliminary counts differ from the percentage change on the NIBRS crime report, sometimes significantly. The CompStat report is designed for operational use and includes only selected NIBRS categories and coding less complex than full NIBRS rules. Official statistics for these and other NIBRS categories can be found on WASPC & FBI websites once available.



# SPOKANE POLICE DEPARTMENT

## Northwest Precinct

## ADAM Sector



### PSA Commander

Captain Tom Hendren

Northwest District (P1)

Central District (P2)



POLICE SUMMARY - Ending: Saturday, May 31, 2025

## NORTHWEST PRECINCT (P1, P2) ADAM SECTOR



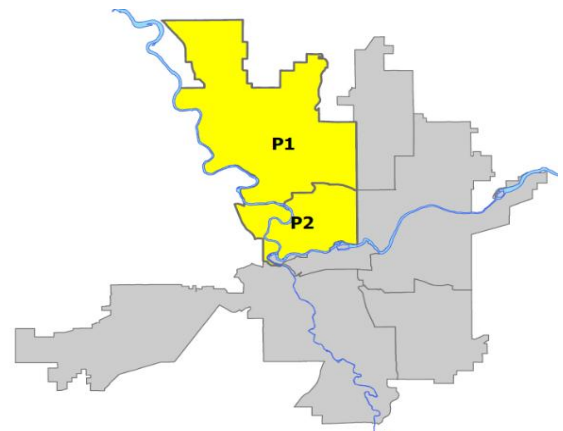
### Preliminary IBR Counts

NIBRS Categories (Part 1 Selected)		7 Day Comparison			28 Day Comparison			YTD Comparison		
		Current	Prior	Percent	Current	Prior	Percent	Current	Prior	Percent
<b>Violent</b>	Criminal Homicide	0	0		0	0		0	2	-100.00%
	Rape	1	0		2	4	-50.00%	18	31	-41.94%
	Robbery - Commercial	1	0		1	1	0.00%	10	8	25.00%
	Robbery - Person	0	0		1	4	-75.00%	11	16	-31.25%
	Aggravated Assault - Non DV	4	6	-33.33%	17	10	70.00%	48	37	29.73%
	Aggravated Assault - DV	2	0		3	8	-62.50%	30	44	-31.82%
<b>Violent Total:</b>		8	6	33.33%	24	27	-11.11%	117	138	-15.22%
<b>Property</b>	Burglary - Residential	4	1	300.00%	10	12	-16.67%	66	86	-23.26%
	Burglary Garage	0	4	-100.00%	11	7	57.14%	38	37	2.70%
	Burglary Commercial	1	2	-50.00%	6	7	-14.29%	40	46	-13.04%
	Larceny	37	46	-19.57%	144	153	-5.88%	763	940	-18.83%
	Vehicle Theft	2	4	-50.00%	14	22	-36.36%	81	144	-43.75%
	Arson	0	0		1	1	0.00%	4	16	-75.00%
<b>Property Total:</b>		44	57	-22.81%	186	202	-7.92%	992	1269	-21.83%
<b>Preliminary Part 1 Crime Totals:</b>		52	63	-17.46%	210	229	-8.30%	1109	1407	-21.18%
<b>Current 7 Day Period:</b>		5/25/2025 - 5/31/2025			<b>Prior 7 Day Period:</b>		5/18/2025 - 5/24/2025			
<b>Current 28 Day Period:</b>		5/4/2025 - 5/31/2025			<b>Prior 28 Day Period:</b>		4/6/2025 - 5/3/2025			
<b>Current YTD Day Period:</b>		1/1/2025 - 5/31/2025			<b>Prior YTD Period:</b>		1/1/2024 - 5/31/2024			

Prepared by SPD Crime Analysis Office - Monday, June 2, 2025

**NOTE:** SPD moved from UCR to the NIBRS reporting standard on 10/4/16 following the transition to a new RMS System. [Numbers on CompStat reports prior to this date should not be used as a comparison to those on this report.](#) Additional info on these reporting standards can be found on the FBI website: <https://ucr.fbi.gov/nibrs-overview>

This chart represents Preliminary counts of selected crime categories from Police Case Reports. Full statistical analysis to determine the confidence level of this data has not been performed. The % change columns on the preliminary counts differ from the percentage change on the NIBRS crime report, sometimes significantly. The CompStat report is designed for operational use and includes only selected NIBRS categories and coding less complex than full NIBRS rules. Official statistics for these and other NIBRS categories can be found on WASPC & FBI websites once available.



Note: On 1/8/23 boundary changes were implemented dividing the North Precinct into two (NW and NE). The Northwest Precinct ADAM Sector consists of P1 and P2; Consequently this page did not exist on printed CompStat reports prior to 1/8/23

POLICE SUMMARY - Ending: Saturday, May 31, 2025



## NW - Northwest District (P1)

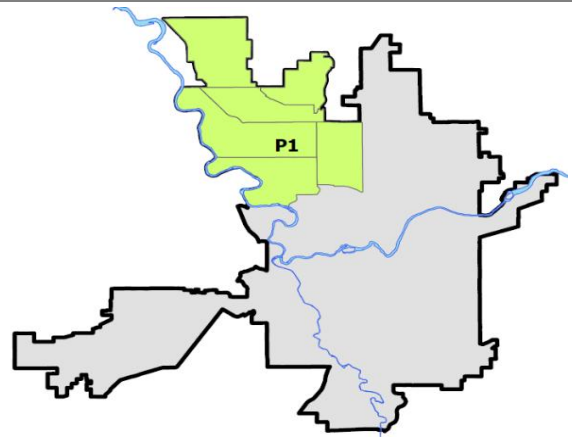
### Preliminary IBR Counts

NIBRS Categories (Part 1 Selected)		7 Day Comparison			28 Day Comparison			YTD Comparison		
		Current	Prior	Percent	Current	Prior	Percent	Current	Prior	Percent
Violent	Criminal Homicide	0	0		0	0		0	2	-100.00%
	Rape	1	0		1	0		4	22	-81.82%
	Robbery - Commercial	0	0		0	0		2	3	-33.33%
	Robbery - Person	0	0		0	0		3	5	-40.00%
	Aggravated Assault - Non DV	4	4	0.00%	11	3	266.67%	23	17	35.29%
	Aggravated Assault - DV	2	0		3	4	-25.00%	15	21	-28.57%
Violent Total:		7	4	75.00%	15	7	114.29%	47	70	-32.86%
Property	Burglary - Residential	1	0		5	5	0.00%	36	39	-7.69%
	Burglary Garage	0	2	-100.00%	5	5	0.00%	23	22	4.55%
	Burglary Commercial	1	0		3	3	0.00%	15	21	-28.57%
	Larceny	19	24	-20.83%	70	75	-6.67%	334	439	-23.92%
	Vehicle Theft	1	1	0.00%	6	15	-60.00%	41	56	-26.79%
	Arson	0	0		0	0		1	2	-50.00%
Property Total:		22	27	-18.52%	89	103	-13.59%	450	579	-22.28%
Preliminary Part 1 Crime Totals:		29	31	-6.45%	104	110	-5.45%	497	649	-23.42%
Current 7 Day Period:		5/25/2025 - 5/31/2025			Prior 7 Day Period:		5/18/2025 - 5/24/2025			
Current 28 Day Period:		5/4/2025 - 5/31/2025			Prior 28 Day Period:		4/6/2025 - 5/3/2025			
Current YTD Day Period:		1/1/2025 - 5/31/2025			Prior YTD Period:		1/1/2024 - 5/31/2024			

Prepared by SPD Crime Analysis Office - Monday, June 2, 2025

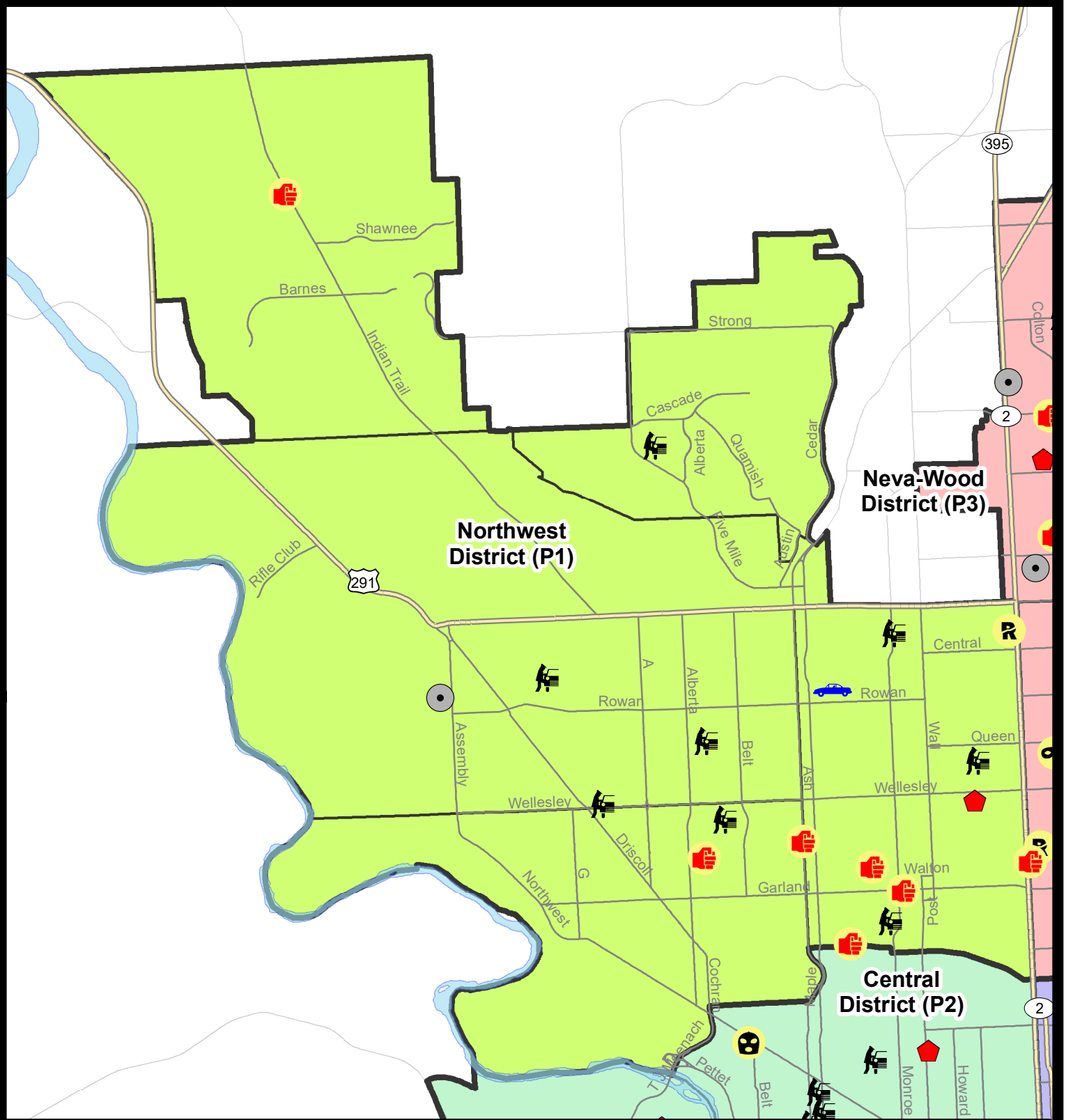
**NOTE:** SPD moved from UCR to the NIBRS reporting standard on 10/4/16 following the transition to a new RMS System. [Numbers on CompStat reports prior to this date should not be used as a comparison to those on this report.](#) Additional info on these reporting standards can be found on the FBI website: <https://ucr.fbi.gov/nibrs-overview>

This chart represents Preliminary counts of selected crime categories from Police Case Reports. Full statistical analysis to determine the confidence level of this data has not been performed. The % change columns on the preliminary counts differ from the percentage change on the NIBRS crime report, sometimes significantly. The CompStat report is designed for operational use and includes only selected NIBRS categories and coding less complex than full NIBRS rules. Official statistics for these and other NIBRS categories can be found on WASPC & FBI websites once available.



Note: On 1/8/23 a boundary change to P1 added a portion of the prior area to P2 (SPA2EG); Consequently activity in P1 will appear a bit lower if compared to printed CompStat reports prior to 1/8/23






**City of Spokane**  
**Northwest District (P1)**  
**Selected Crime Codes**  
**2025-05-25 to 2025-05-31**  
 Prepared By:  
**Crime Analysis Unit**  
**Spokane Police Department**

**Legend**  
**NIBRS Events**


Criminal Homicide	Robbery Person	Burglary Commercial
Rape	Aggravated Assault	Vehicle Prowling
Robbery Commercial	Burglary Residential	Vehicle Theft
	Burglary Garage	Arson

*Cases Represent LERMS Crime Codes  
 Points may indicate multiple events  
 Note: Veh Prowl is only Larceny displayed*

*For Additional Information on Incidents pertaining to an Area, Trend, or Pattern Contact Information Analysis*



0 0.25 0.5 1 Miles



**Geographic Information System**

**THIS IS NOT A LEGAL DOCUMENT:**  
 The information shown on this map is compiled from various sources and is subject to constant revision. Information shown on this map should not be used to determine the location of facilities in relationship to property lines, section lines, streets, etc.

Sunday - Saturday

NW - Northwest District (P1)

5/25/2025 TO 5/31/2025



<u>A/C</u>	<u>Offense Statute</u>	<u>Address</u>	<u>Reported Date</u>	<u>Dist</u>
<b><u>SPA1AD</u></b>				
C	ASSAULT 2D	2400 W ROCKWELL AVE	5/29/2025	P1
C	ASSAULT 2D	1700 W LONGFELLOW AVE	5/30/2025	P1
C	MAIL THEFT	3300 W GORDON AVE	5/29/2025	P1
C	THEFT 2D ALL OTHER	2500 W WELLESLEY AVE	5/29/2025	P1
C	THEFT 2D ALL OTHER	2500 W NORTHWEST BLVD	5/31/2025	P1
C	THEFT 3D ALL OTHER	2100 W WELLESLEY AVE	5/27/2025	P1
C	THEFT 3D ALL OTHER	2500 W WELLESLEY AVE	5/27/2025	P1
C	THEFT 3D ALL OTHER	2300 W WELLESLEY AVE	5/28/2025	P4
C	THEFT 3D FROM MOTOR VEHICLE	2300 W WELLESLEY AVE	5/27/2025	P1
C	THEFT 3D SHOPLIFTING	2500 W WELLESLEY AVE	5/27/2025	
<b><u>SPA1FM</u></b>				
C	THEFT 3D FROM MOTOR VEHICLE	7700 N MILTON ST	5/26/2025	P1
<b><u>SPA1IT</u></b>				
C	ASSAULT 2D	9900 N INDIAN TRAIL RD	5/25/2025	P1
<b><u>SPA1NH</u></b>				
C	ASSAULT 2D	900 W GARLAND AVE	5/27/2025	P1
C	DRIVE BY SHOOTING	1300 W COURTLAND AVE	5/26/2025	P1
C	RAPE 3D		5/28/2025	P1
C	RESIDENTIAL BURGLARY	4500 N WHITEHOUSE ST	5/27/2025	P1
C	THEFT 2D FROM MOTOR VEHICLE	6000 N MONROE ST	5/26/2025	P1
C	THEFT 3D ALL OTHER	4000 N CALISPEL ST	5/26/2025	P1
C	THEFT 3D FROM MOTOR VEHICLE	3600 N MADISON ST	5/29/2025	P1
C	THEFT 3D FROM MOTOR VEHICLE	4900 N WHITEHOUSE ST	5/29/2025	P1
C	THEFT 3D SHOPLIFTING	4700 N DIVISION ST	5/29/2025	P1
C	THEFT 3D VEHICLE PARTS AND ACCESSORIES	6000 N MONROE ST	5/26/2025	P1
C	THEFT 3D VEHICLE PARTS AND ACCESSORIES	3900 N WALNUT ST	5/26/2025	P1
C	THEFT OF MOTOR VEHICLE	N CEDAR ST / W NEBRASKA AVE	5/26/2025	P1
C	VEHICULAR ASSAULT	4000 N JEFFERSON ST	5/25/2025	P1
<b><u>SPA1NW</u></b>				
C	BURGLARY 2D COMMERCIAL	5700 N ASSEMBLY ST	5/30/2025	P1
C	THEFT 2D FROM MOTOR VEHICLE	2400 W CROWN AVE	5/28/2025	P1
C	THEFT 2D FROM MOTOR VEHICLE	5800 N FLEMING ST	5/30/2025	P1
C	THEFT 3D FROM MOTOR VEHICLE	4700 N GREENWOOD BLVD	5/27/2025	P1

POLICE SUMMARY - Ending: Saturday, May 31, 2025



## NW - North Central District (P2)

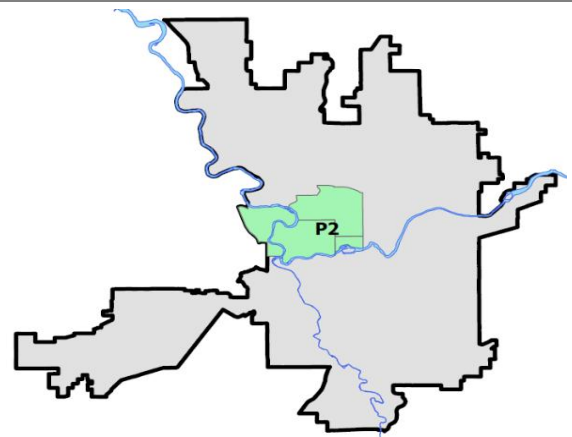
### Preliminary IBR Counts

NIBRS Categories (Part 1 Selected)		7 Day Comparison			28 Day Comparison			YTD Comparison		
		Current	Prior	Percent	Current	Prior	Percent	Current	Prior	Percent
<b>Violent</b>	Criminal Homicide	0	0		0	0		0	0	
	Rape	0	0		1	4	-75.00%	14	9	55.56%
	Robbery - Commercial	1	0		1	1	0.00%	8	5	60.00%
	Robbery - Person	0	0		1	4	-75.00%	8	11	-27.27%
	Aggravated Assault - Non DV	0	2	-100.00%	6	7	-14.29%	25	20	25.00%
	Aggravated Assault - DV	0	0		0	4	-100.00%	15	23	-34.78%
<b>Violent Total:</b>		1	2	-50.00%	9	20	-55.00%	70	68	2.94%
<b>Property</b>	Burglary - Residential	3	1	200.00%	5	7	-28.57%	30	47	-36.17%
	Burglary Garage	0	2	-100.00%	6	2	200.00%	15	15	0.00%
	Burglary Commercial	0	2	-100.00%	3	4	-25.00%	25	25	0.00%
	Larceny	18	22	-18.18%	74	78	-5.13%	429	501	-14.37%
	Vehicle Theft	1	3	-66.67%	8	7	14.29%	40	88	-54.55%
	Arson	0	0		1	1	0.00%	3	14	-78.57%
<b>Property Total:</b>		22	30	-26.67%	97	99	-2.02%	542	690	-21.45%
<b>Preliminary Part 1 Crime Totals:</b>		23	32	-28.13%	106	119	-10.92%	612	758	-19.26%
<b>Current 7 Day Period:</b>		5/25/2025 - 5/31/2025			<b>Prior 7 Day Period:</b>		5/18/2025 - 5/24/2025			
<b>Current 28 Day Period:</b>		5/4/2025 - 5/31/2025			<b>Prior 28 Day Period:</b>		4/6/2025 - 5/3/2025			
<b>Current YTD Day Period:</b>		1/1/2025 - 5/31/2025			<b>Prior YTD Period:</b>		1/1/2024 - 5/31/2024			

Prepared by SPD Crime Analysis Office - Monday, June 2, 2025

**NOTE:** SPD moved from UCR to the NIBRS reporting standard on 10/4/16 following the transition to a new RMS System. [Numbers on CompStat reports prior to this date should not be used as a comparison to those on this report.](#) Additional info on these reporting standards can be found on the FBI website: <https://ucr.fbi.gov/nibrs-overview>

This chart represents Preliminary counts of selected crime categories from Police Case Reports. Full statistical analysis to determine the confidence level of this data has not been performed. The % change columns on the preliminary counts differ from the percentage change on the NIBRS crime report, sometimes significantly. The CompStat report is designed for operational use and includes only selected NIBRS categories and coding less complex than full NIBRS rules. Official statistics for these and other NIBRS categories can be found on WASPC & FBI websites once available.



Note: On 1/8/23 a boundary change to P2 added a portion of the P1 area into P2 (SPA2EG); Consequently activity in P2 will appear a bit higher if compared to printed CompStat reports prior to 1/8/23



Sunday - Saturday

NW - Central District (P2)

5/25/2025 TO 5/31/2025



<b><u>A/C</u></b>	<b><u>Offense Statute</u></b>	<b><u>Address</u></b>	<b><u>Reported Date</u></b>	<b><u>Dist</u></b>
<b><u>SPA2EG</u></b>				
C	MAIL THEFT	1400 W CARLISLE AVE	5/25/2025	P2
C	RESIDENTIAL BURGLARY	1400 N POST ST	5/27/2025	P1
C	RESIDENTIAL BURGLARY	700 W YORK AVE	5/31/2025	P1
A	ROBBERY 1D CARJACKING	2100 W NORTHWEST BLVD	5/26/2025	P1
C	THEFT 2D FROM MOTOR VEHICLE	N ASH ST / W SHANNON AVE	5/28/2025	P2
C	THEFT 2D FROM MOTOR VEHICLE	1100 W JACKSON AVE	5/29/2025	P2
C	THEFT 2D FROM MOTOR VEHICLE	N MAPLE ST / W KNOX AVE	5/31/2025	P2
C	THEFT 3D ALL OTHER	1300 W GRACE AVE	5/25/2025	P2
C	THEFT 3D ALL OTHER	300 W CARLISLE AVE	5/26/2025	P2
C	THEFT 3D FROM BUILDING	1700 W NORTHWEST BLVD	5/27/2025	P2
C	THEFT 3D FROM BUILDING	1300 W GRACE AVE	5/31/2025	P2
C	THEFT 3D FROM MOTOR VEHICLE	2200 N ASH ST	5/28/2025	P1
C	THEFT 3D SHOPLIFTING	1700 W NORTHWEST BLVD	5/25/2025	P1
C	THEFT 3D SHOPLIFTING	1600 W NORTHWEST BLVD	5/26/2025	P1
C	THEFT 3D SHOPLIFTING	1600 W NORTHWEST BLVD	5/27/2025	P1
C	THEFT 3D SHOPLIFTING	1600 W NORTHWEST BLVD	5/27/2025	P1
C	THEFT 3D SHOPLIFTING	1600 W NORTHWEST BLVD	5/26/2025	P1
C	THEFT 3D VEHICLE PARTS AND ACCESSORIES	N WALL ST / W MAXWELL AVE	5/26/2025	P2
<b><u>SPA2WC</u></b>				
C	THEFT 2D FROM BUILDING	1300 W BOONE AVE	5/28/2025	P2
C	THEFT 2D FROM MOTOR VEHICLE	1700 W BRIDGE AVE	5/29/2025	P2
<b><u>SPA2WH</u></b>				
C	RESIDENTIAL BURGLARY	2800 W ELLIOTT DR	5/28/2025	P1
C	THEFT 2D FROM MOTOR VEHICLE	1900 N HOLY NAMES CT	5/29/2025	P2
C	THEFT OF MOTOR VEHICLE	3900 W RANDOLPH RD	5/26/2025	P4

# SPOKANE POLICE DEPARTMENT

## Northeast Precinct

## BAKER Sector



### PSA Commander

Captain Shawn Kendall

NevaWood District (P3)

Northeast District (P4)



POLICE SUMMARY - Ending: Saturday, May 31, 2025

## NORTHEAST PRECINCT (P3, P4) BAKER SECTOR



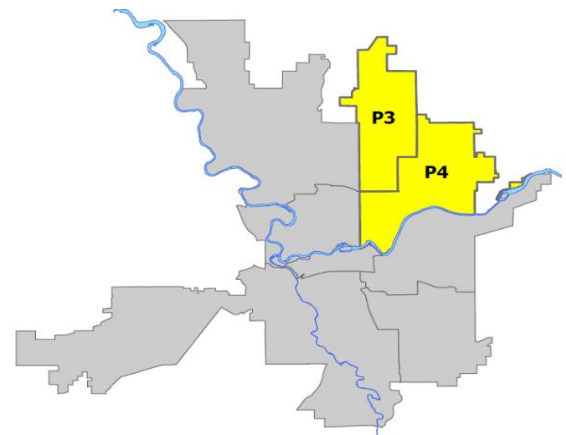
### Preliminary IBR Counts

NIBRS Categories (Part 1 Selected)		7 Day Comparison			28 Day Comparison			YTD Comparison		
		Current	Prior	Percent	Current	Prior	Percent	Current	Prior	Percent
Violent	Criminal Homicide	0	0		0	1	-100.00%	2	2	0.00%
	Rape	2	2	0.00%	5	6	-16.67%	24	20	20.00%
	Robbery - Commercial	1	0		2	0		14	19	-26.32%
	Robbery - Person	2	0		4	2	100.00%	16	33	-51.52%
	Aggravated Assault - Non DV	3	3	0.00%	13	18	-27.78%	61	71	-14.08%
	Aggravated Assault - DV	4	3	33.33%	10	8	25.00%	48	44	9.09%
Violent Total:		12	8	50.00%	34	35	-2.86%	165	189	-12.70%
Property	Burglary - Residential	5	6	-16.67%	16	15	6.67%	56	87	-35.63%
	Burglary Garage	1	0		3	6	-50.00%	23	51	-54.90%
	Burglary Commercial	5	1	400.00%	10	15	-33.33%	74	84	-11.90%
	Larceny	65	54	20.37%	245	219	11.87%	1280	1260	1.59%
	Vehicle Theft	2	5	-60.00%	24	13	84.62%	100	199	-49.75%
	Arson	0	0		2	0		7	11	-36.36%
Property Total:		78	66	18.18%	300	268	11.94%	1540	1692	-8.98%
Preliminary Part 1 Crime Totals:		90	74	21.62%	334	303	10.23%	1705	1881	-9.36%
Current 7 Day Period:		5/25/2025 - 5/31/2025			Prior 7 Day Period:		5/18/2025 - 5/24/2025			
Current 28 Day Period:		5/4/2025 - 5/31/2025			Prior 28 Day Period:		4/6/2025 - 5/3/2025			
Current YTD Day Period:		1/1/2025 - 5/31/2025			Prior YTD Period:		1/1/2024 - 5/31/2024			

Prepared by SPD Crime Analysis Office - Monday, June 2, 2025

**NOTE:** SPD moved from UCR to the NIBRS reporting standard on 10/4/16 following the transition to a new RMS System. [Numbers on CompStat reports prior to this date should not be used as a comparison to those on this report.](#) Additional info on these reporting standards can be found on the FBI website: <https://ucr.fbi.gov/nibrs-overview>

This chart represents Preliminary counts of selected crime categories from Police Case Reports. Full statistical analysis to determine the confidence level of this data has not been performed. The % change columns on the preliminary counts differ from the percentage change on the NIBRS crime report, sometimes significantly. The CompStat report is designed for operational use and includes only selected NIBRS categories and coding less complex than full NIBRS rules. Official statistics for these and other NIBRS categories can be found on WASPC & FBI websites once available.



Note: On 1/8/23 boundary changes were implemented dividing the North Precinct into two (NW and NE). The Northeast Precinct BAKER Sector consists of P3 and P4; Consequently this page did not exist on printed reports prior to 1/8/23



POLICE SUMMARY - Ending: Saturday, May 31, 2025



## NE - Neva-Wood District (P3)

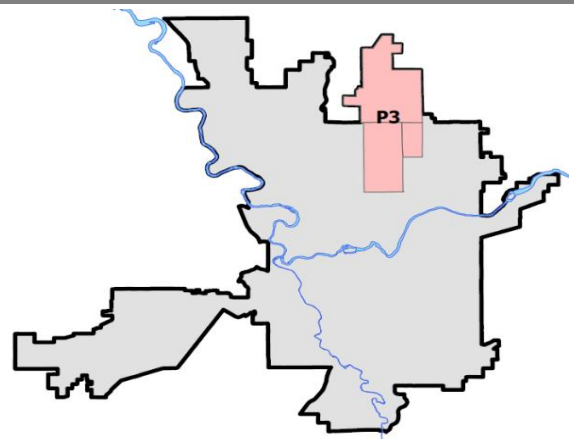
### Preliminary IBR Counts

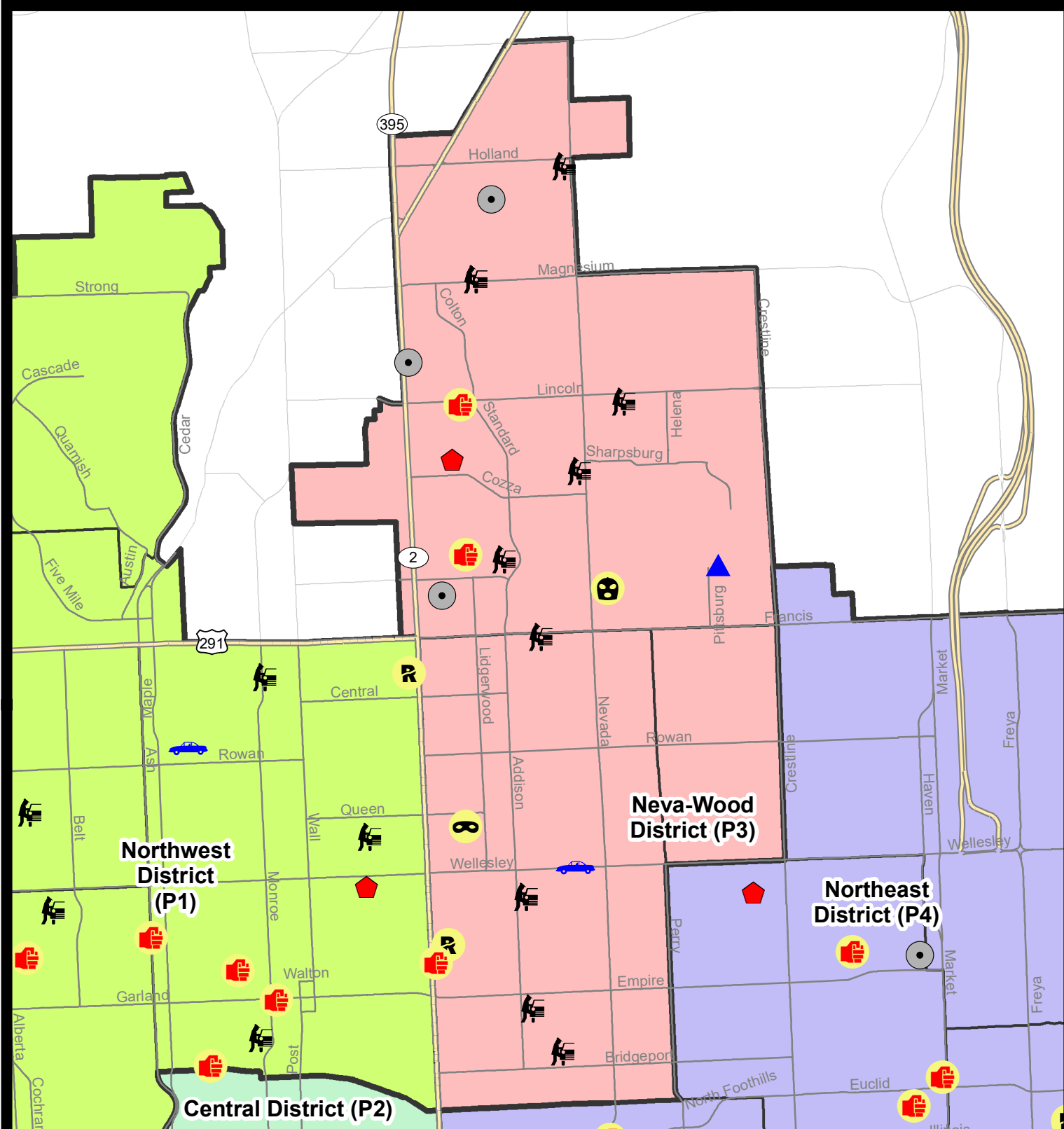
NIBRS Categories (Part 1 Selected)		7 Day Comparison			28 Day Comparison			YTD Comparison		
		Current	Prior	Percent	Current	Prior	Percent	Current	Prior	Percent
<b>Violent</b>	Criminal Homicide	0	0		0	0		0	0	
	Rape	1	1	0.00%	3	4	-25.00%	13	12	8.33%
	Robbery - Commercial	1	0		2	0		7	8	-12.50%
	Robbery - Person	1	0		3	2	50.00%	9	19	-52.63%
	Aggravated Assault - Non DV	0	1	-100.00%	5	6	-16.67%	26	31	-16.13%
	Aggravated Assault - DV	3	0		4	2	100.00%	20	23	-13.04%
<b>Violent Total:</b>		6	2	200.00%	17	14	21.43%	75	93	-19.35%
<b>Property</b>	Burglary - Residential	1	1	0.00%	5	5	0.00%	22	48	-54.17%
	Burglary Garage	1	0		2	3	-33.33%	14	33	-57.58%
	Burglary Commercial	3	1	200.00%	8	9	-11.11%	45	44	2.27%
	Larceny	43	39	10.26%	165	119	38.66%	842	776	8.51%
	Vehicle Theft	1	1	0.00%	7	7	0.00%	47	98	-52.04%
	Arson	0	0		2	0		4	1	300.00%
<b>Property Total:</b>		49	42	16.67%	189	143	32.17%	974	1000	-2.60%
<b>Preliminary Part 1 Crime Totals:</b>		55	44	25.00%	206	157	31.21%	1049	1093	-4.03%
<b>Current 7 Day Period:</b>		5/25/2025 - 5/31/2025			<b>Prior 7 Day Period:</b>		5/18/2025 - 5/24/2025			
<b>Current 28 Day Period:</b>		5/4/2025 - 5/31/2025			<b>Prior 28 Day Period:</b>		4/6/2025 - 5/3/2025			
<b>Current YTD Day Period:</b>		1/1/2025 - 5/31/2025			<b>Prior YTD Period:</b>		1/1/2024 - 5/31/2024			

Prepared by SPD Crime Analysis Office - Monday, June 2, 2025

**NOTE:** SPD moved from UCR to the NIBRS reporting standard on 10/4/16 following the transition to a new RMS System. [Numbers on CompStat reports prior to this date should not be used as a comparison to those on this report.](#) Additional info on these reporting standards can be found on the FBI website: <https://ucr.fbi.gov/nibrs-overview>

This chart represents Preliminary counts of selected crime categories from Police Case Reports. Full statistical analysis to determine the confidence level of this data has not been performed. The % change columns on the preliminary counts differ from the percentage change on the NIBRS crime report, sometimes significantly. The CompStat report is designed for operational use and includes only selected NIBRS categories and coding less complex than full NIBRS rules. Official statistics for these and other NIBRS categories can be found on WASPC & FBI websites once available.





**City of Spokane**  
**Neva-Wood District (P3)**  
**Selected Crime Codes**  
**2025-05-25 to 2025-05-31**  
 Prepared By:  
 Crime Analysis Unit  
 Spokane Police Department

**Legend**

**NIBRS Events**



Criminal Homicide



Rape



Robbery Commercial



Robbery Person



Aggravated Assault



Burglary Residential



Burglary Garage



Burglary Commercial



Vehicle Prowling



Vehicle Theft



Arson



Cases Represent LERMS Crime Codes  
 Points may indicate multiple events  
 Note: Veh Prowl is only Larceny displayed

For Additional Information on  
 Incidents pertaining to an  
 Area, Trend, or Pattern  
 Contact Information Analysis

0 0.2 0.4 0.8 Miles



THIS IS NOT A LEGAL DOCUMENT:  
 The information shown on this map is compiled  
 from various sources and is subject to constant  
 revision. Information shown on this map should  
 not be used to determine the location of facilities  
 in relationship to property lines, section lines,  
 streets, etc.

Sunday - Saturday

NE - Neva-Wood District (P3)

5/25/2025 TO 5/31/2025



<u>A/C</u>	<u>Offense Statute</u>	<u>Address</u>	<u>Reported Date</u>	<u>Dist</u>
<b><u>SPB3NL</u></b>				
C	ASSAULT 3D WEAPON OR NEGLIGENT INJURY	4000 N DIVISION ST	5/26/2025	P3
C	RAPE 2D		5/27/2025	P4
C	SHOPLIFTING USE FORCE TO FLEE ROBBERY	4700 N DIVISION ST	5/25/2025	P4
C	THEFT 2D ALL OTHER	0 E ROCKWELL AVE	5/27/2025	P4
C	THEFT 2D ALL OTHER	500 E RICH AVE	5/31/2025	P3
C	THEFT 3D ALL OTHER	800 E GORDON AVE	5/27/2025	P3
C	THEFT 3D ALL OTHER	500 E CROWN AVE	5/29/2025	P3
C	THEFT 3D FROM MOTOR VEHICLE	600 E FRANCIS AVE	5/25/2025	P3
C	THEFT 3D FROM MOTOR VEHICLE	500 E PRINCETON AVE	5/26/2025	P3
C	THEFT 3D FROM MOTOR VEHICLE	600 E COURTLAND AVE	5/30/2025	
C	THEFT 3D SHOPLIFTING	5600 N DIVISION ST	5/28/2025	P3
C	THEFT 3D SHOPLIFTING	5600 N DIVISION ST	5/28/2025	P4
C	THEFT 3D SHOPLIFTING	5600 N DIVISION ST	5/28/2025	P3
C	THEFT 3D SHOPLIFTING	4700 N DIVISION ST	5/29/2025	P4
C	THEFT 3D SHOPLIFTING	4700 N DIVISION ST	5/26/2025	
C	THEFT 3D SHOPLIFTING	5600 N DIVISION ST	5/28/2025	
C	THEFT 3D SHOPLIFTING	5600 N DIVISION ST	5/28/2025	
C	THEFT 3D SHOPLIFTING	4700 N DIVISION ST	5/28/2025	
C	THEFT 3D SHOPLIFTING	5600 N DIVISION ST	5/29/2025	
C	THEFT OF A FIREARM FROM MOTOR VEHICLE	500 E PRINCETON AVE	5/26/2025	P3
C	THEFT OF A FIREARM FROM MOTOR VEHICLE	500 E PROVIDENCE AVE	5/29/2025	P3
C	THEFT OF MOTOR VEHICLE	E WELLESLEY AVE / N CINCINNATI ST	5/28/2025	P4
<b><u>SPB3SH</u></b>				
C	ASSAULT 2D	200 E LINCOLN RD	5/28/2025	P4
C	ASSAULT 2D	200 E WEDGEWOOD AVE	5/29/2025	P4
C	BURGLARY 2D COMMERCIAL	8100 N DIVISION ST	5/27/2025	P4
C	BURGLARY 2D COMMERCIAL	6600 N DIVISION ST	5/30/2025	P4
C	BURGLARY 2D COMMERCIAL	9200 N COLTON ST	5/31/2025	P4
C	BURGLARY 2D GARAGE	1700 E LYONS AVE	5/26/2025	P3
C	MAIL THEFT	7500 N WILDING DR	5/28/2025	P3
C	MAIL THEFT	1000 E COZZA DR	5/28/2025	P3
A	RESIDENTIAL BURGLARY	100 E GRETA AVE	5/25/2025	P4
C	ROBBERY 2D COMMERCIAL	6500 N NEVADA ST	5/28/2025	P4
C	THEFT 2D FROM MOTOR VEHICLE	6900 N WISCOMB ST	5/27/2025	P3
C	THEFT 3D ALL OTHER	9200 N COLTON ST	5/31/2025	P4
C	THEFT 3D FROM MOTOR VEHICLE	400 E MAGNESIUM RD	5/26/2025	P3
C	THEFT 3D FROM MOTOR VEHICLE	400 E MAGNESIUM RD	5/26/2025	P3
A	THEFT 3D FROM MOTOR VEHICLE	7800 N MORTON ST	5/27/2025	P3

For protection of victim privacy, the entire address on sexual assault crimes has been redacted.

<b>A/C</b>	<b>Offense Statute</b>	<b>Address</b>	<b>Reported Date</b>	<b>Dist</b>
C	THEFT 3D FROM MOTOR VEHICLE	9400 N NEVADA ST	5/25/2025	
C	THEFT 3D FROM MOTOR VEHICLE	7400 N NEVADA ST	5/26/2025	
C	THEFT 3D SHOPLIFTING	9700 N NEWPORT HWY	5/25/2025	P4
C	THEFT 3D SHOPLIFTING	8700 N DIVISION ST	5/25/2025	P3
C	THEFT 3D SHOPLIFTING	6500 N NEVADA ST	5/28/2025	P4
C	THEFT 3D SHOPLIFTING	6500 N NEVADA ST	5/28/2025	P3
C	THEFT 3D SHOPLIFTING	6500 N NEVADA ST	5/28/2025	P3
C	THEFT 3D SHOPLIFTING	6500 N NEVADA ST	5/28/2025	P4
C	THEFT 3D SHOPLIFTING	6500 N NEVADA ST	5/29/2025	P3
C	THEFT 3D SHOPLIFTING	9200 N COLTON ST	5/29/2025	P4
C	THEFT 3D SHOPLIFTING	9200 N COLTON ST	5/30/2025	P4
C	THEFT 3D SHOPLIFTING	9200 N COLTON ST	5/30/2025	P4
C	THEFT 3D SHOPLIFTING	7500 N DIVISION ST	5/25/2025	
C	THEFT 3D SHOPLIFTING	6500 N NEVADA ST	5/28/2025	
C	THEFT 3D SHOPLIFTING	6500 N NEVADA ST	5/29/2025	
C	THEFT 3D SHOPLIFTING	9600 N NEWPORT HWY	5/29/2025	
C	THEFT 3D SHOPLIFTING	7500 N DIVISION ST	5/30/2025	
C	THEFT 3D SHOPLIFTING	6500 N NEVADA ST	5/31/2025	

POLICE SUMMARY - Ending: Saturday, May 31, 2025



## NE - Northeast District (P4)

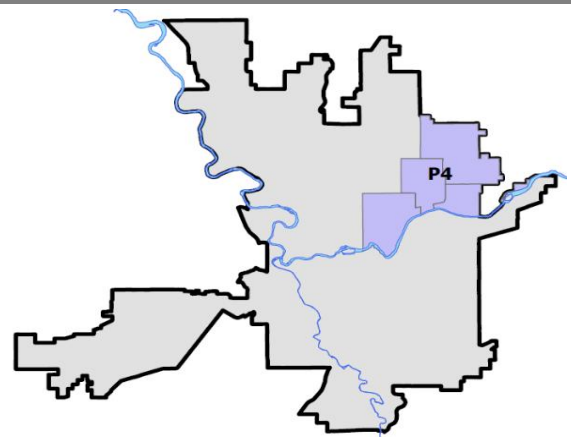
### Preliminary IBR Counts

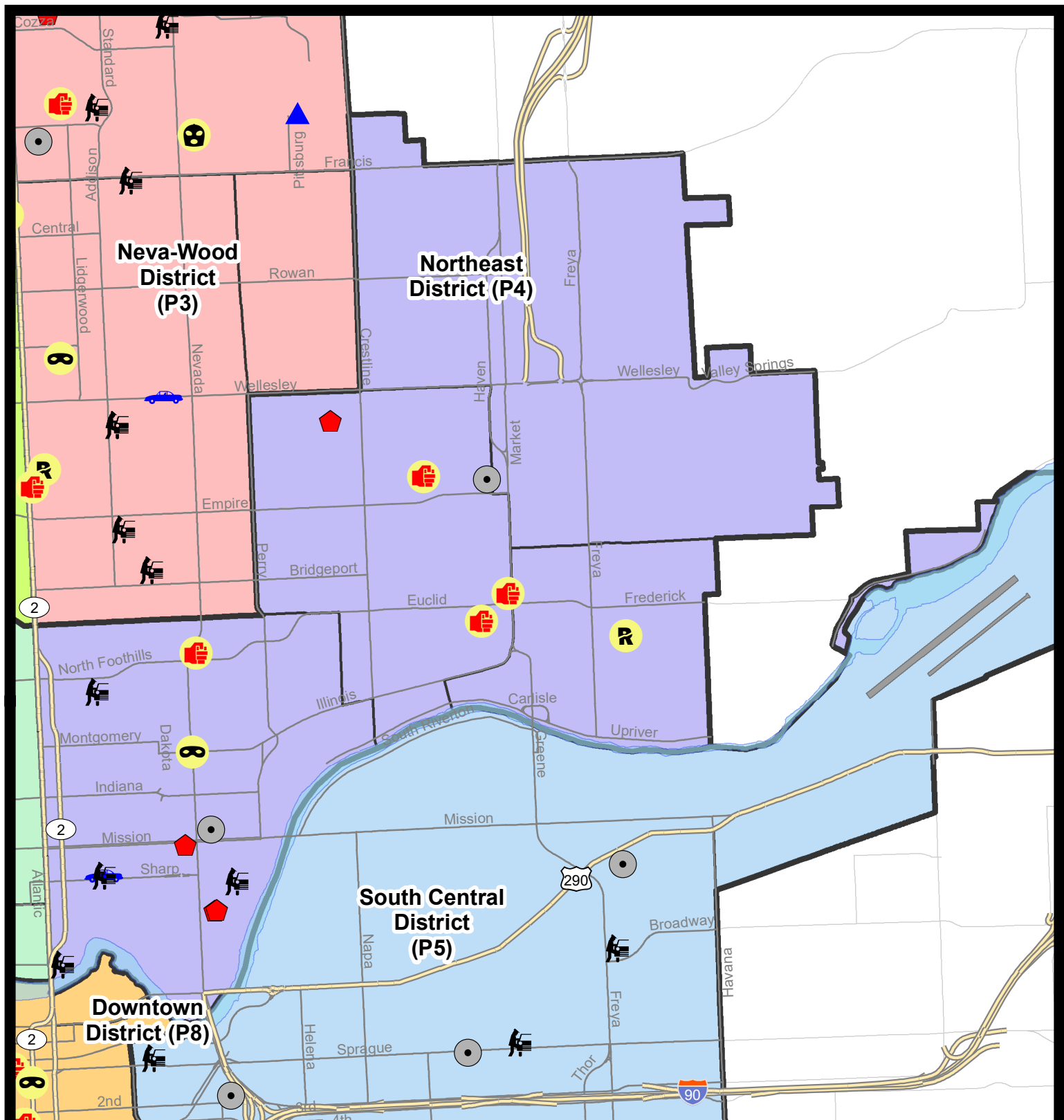
NIBRS Categories (Part 1 Selected)		7 Day Comparison			28 Day Comparison			YTD Comparison		
		Current	Prior	Percent	Current	Prior	Percent	Current	Prior	Percent
Violent	Criminal Homicide	0	0		0	1	-100.00%	2	2	0.00%
	Rape	1	1	0.00%	2	2	0.00%	11	8	37.50%
	Robbery - Commercial	0	0		0	0		7	11	-36.36%
	Robbery - Person	1	0		1	0		7	14	-50.00%
	Aggravated Assault - Non DV	3	2	50.00%	8	12	-33.33%	35	40	-12.50%
	Aggravated Assault - DV	1	3	-66.67%	6	6	0.00%	28	21	33.33%
Violent Total:		6	6	0.00%	17	21	-19.05%	90	96	-6.25%
Property	Burglary - Residential	4	5	-20.00%	11	10	10.00%	34	39	-12.82%
	Burglary Garage	0	0		1	3	-66.67%	9	18	-50.00%
	Burglary Commercial	2	0		2	6	-66.67%	29	40	-27.50%
	Larceny	22	15	46.67%	80	100	-20.00%	438	484	-9.50%
	Vehicle Theft	1	4	-75.00%	17	6	183.33%	53	101	-47.52%
	Arson	0	0		0	0		3	10	-70.00%
Property Total:		29	24	20.83%	111	125	-11.20%	566	692	-18.21%
Preliminary Part 1 Crime Totals:		35	30	16.67%	128	146	-12.33%	656	788	-16.75%
Current 7 Day Period:		5/25/2025 - 5/31/2025			Prior 7 Day Period:		5/18/2025 - 5/24/2025			
Current 28 Day Period:		5/4/2025 - 5/31/2025			Prior 28 Day Period:		4/6/2025 - 5/3/2025			
Current YTD Day Period:		1/1/2025 - 5/31/2025			Prior YTD Period:		1/1/2024 - 5/31/2024			

Prepared by SPD Crime Analysis Office - Monday, June 2, 2025

**NOTE:** SPD moved from UCR to the NIBRS reporting standard on 10/4/16 following the transition to a new RMS System. [Numbers on CompStat reports prior to this date should not be used as a comparison to those on this report.](#) Additional info on these reporting standards can be found on the FBI website: <https://ucr.fbi.gov/nibrs-overview>

This chart represents Preliminary counts of selected crime categories from Police Case Reports. Full statistical analysis to determine the confidence level of this data has not been performed. The % change columns on the preliminary counts differ from the percentage change on the NIBRS crime report, sometimes significantly. The CompStat report is designed for operational use and includes only selected NIBRS categories and coding less complex than full NIBRS rules. Official statistics for these and other NIBRS categories can be found on WASPC & FBI websites once available.





## City of Spokane

### Northeast District (P4)

### Selected Crime Codes

2025-05-25 to 2025-05-31

Prepared By:  
Crime Analysis Unit  
Spokane Police Department

#### Legend

##### NIBRS Events



Criminal Homicide



Rape



Robbery Commercial



Robbery Person



Aggravated Assault



Burglary Residential



Burglary Garage



Burglary Commercial



Vehicle Prowling



Vehicle Theft



Arson



Cases Represent LERMS Crime Codes  
Points may indicate multiple events  
Note: Veh Prowl is only Larceny displayed

For Additional Information on  
Incidents pertaining to an  
Area, Trend, or Pattern  
Contact Information Analysis

0 0.2 0.4 0.8 Miles



THIS IS NOT A LEGAL DOCUMENT:  
The information shown on this map is compiled  
from various sources and is subject to constant  
revision. Information shown on this map should  
not be used to determine the location of facilities  
in relationship to property lines, section lines,  
streets, etc.

Sunday - Saturday

NE - Northeast District (P4)

5/25/2025 TO 5/31/2025



<u>A/C</u>	<u>Offense Statute</u>	<u>Address</u>	<u>Reported Date</u>	<u>Dist</u>
<b><u>SPB4BE</u></b>				
C	ASSAULT 2D	4100 N COOK ST	5/28/2025	P4
C	ASSAULT 4D WEAPON	E FAIRVIEW AVE / N REGAL ST	5/30/2025	P4
C	BURGLARY 1D FROM RESIDENCE	1800 E HERROY AVE	5/28/2025	P4
C	BURGLARY 2D COMMERCIAL	3900 N MARKET ST	5/28/2025	P4
C	DRIVE BY SHOOTING	3200 N MARKET ST	5/31/2025	P4
C	THEFT 1D FROM BUILDING	2000 E LIBERTY AVE	5/31/2025	P4
C	THEFT 3D ALL OTHER	3900 N MARKET ST	5/30/2025	P4
C	THEFT 3D ALL OTHER	4000 N CRESTLINE ST	5/30/2025	P4
A	THEFT 3D SHOPLIFTING	3900 N MARKET ST	5/28/2025	P4
C	THEFT 3D SHOPLIFTING	3900 N MARKET ST	5/28/2025	P4
C	THEFT 3D SHOPLIFTING	3900 N MARKET ST	5/31/2025	
C	THEFT OF A FIREARM ALL OTHER LOCATIONS	2200 E GLASS AVE	5/30/2025	P4
<b><u>SPB4HI</u></b>				
C	THEFT 2D ALL OTHER	3700 N RALPH ST	5/30/2025	P4
C	THEFT 3D ALL OTHER	4300 E LONGFELLOW AVE	5/30/2025	
<b><u>SPB4LO</u></b>				
C	DRIVE BY SHOOTING	900 E NORTH FOOTHILLS DR	5/25/2025	P4
C	MAIL THEFT	1000 E MONTGOMERY AVE	5/27/2025	P4
C	RESIDENTIAL BURGLARY	1000 E DESMET AVE	5/29/2025	P4
C	RESIDENTIAL BURGLARY	1000 E DESMET AVE	5/29/2025	P4
C	RESIDENTIAL BURGLARY	800 E MISSION AVE	5/29/2025	P4
C	ROBBERY 1D PERSON	E ILLINOIS AVE / N HAMILTON ST	5/27/2025	P4
C	SHOPLIFTING BURGLARY	900 E MISSION AVE	5/29/2025	P4
C	THEFT 2D ALL OTHER	200 E FAIRVIEW AVE	5/30/2025	P4
C	THEFT 2D ALL OTHER	1200 E EUCLID AVE	5/30/2025	P4
C	THEFT 2D ALL OTHER	900 E BOONE AVE	5/28/2025	
C	THEFT 2D FROM MOTOR VEHICLE	700 N DIVISION ST	5/28/2025	
C	THEFT 3D ALL OTHER	2400 N DIVISION ST	5/27/2025	P4
C	THEFT 3D FROM MOTOR VEHICLE	1200 N SUPERIOR ST	5/31/2025	P4
C	THEFT 3D FROM MOTOR VEHICLE	200 E NORTH FOOTHILLS DR	5/29/2025	
C	THEFT 3D FROM MOTOR VEHICLE	300 E SHARP AVE	5/30/2025	
C	THEFT 3D SHOPLIFTING	900 E MISSION AVE	5/28/2025	P4
C	THEFT 3D SHOPLIFTING	900 E MISSION AVE	5/28/2025	P4
C	THEFT 3D SHOPLIFTING	1500 E ILLINOIS AVE	5/28/2025	P4
C	THEFT 3D VEHICLE PARTS AND ACCESSORIES	500 E FAIRVIEW AVE	5/27/2025	P4
A	THEFT OF MOTOR VEHICLE	300 E SHARP AVE	5/31/2025	P4

**SPB4MI**

For protection of victim privacy, the entire address on sexual assault crimes has been redacted.



<b><u>A/C</u></b>	<b><u>Offense Statute</u></b>	<b><u>Address</u></b>	<b><u>Reported Date</u></b>	<b><u>Dist</u></b>
C	RAPE 2D		5/28/2025	P4

# SPOKANE POLICE DEPARTMENT



## South Precinct CHARLIE Sector

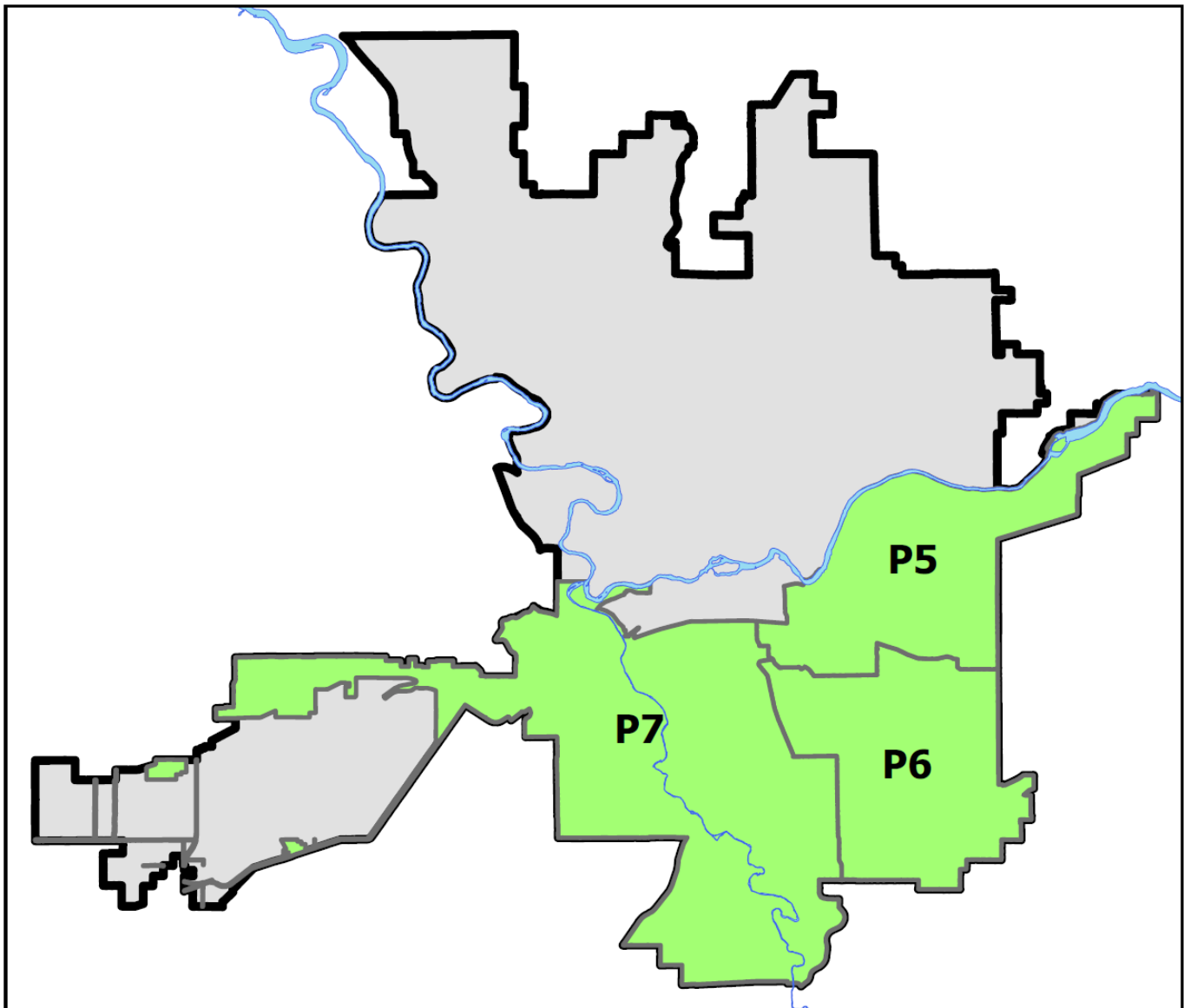
### PSA Commander

Captain Jake Jensen

South Central District (P5)

Southeast District (P6)

Southwest District (P7)



POLICE SUMMARY - Ending: Saturday, May 31, 2025

## ***SOUTH PRECINCT (P5, P6, P7) CHARLIE SECTOR***



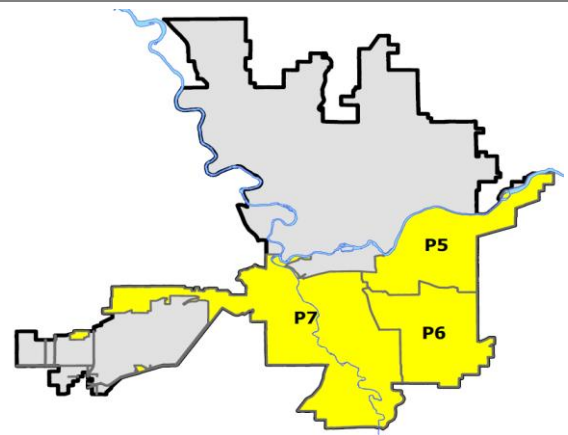
### Preliminary IBR Counts

NIBRS Categories (Part 1 Selected)		7 Day Comparison			28 Day Comparison			YTD Comparison		
		Current	Prior	Percent	Current	Prior	Percent	Current	Prior	Percent
Violent	Criminal Homicide	0	1	-100.00%	3	0		3	2	50.00%
	Rape	0	4	-100.00%	4	5	-20.00%	27	28	-3.57%
	Robbery - Commercial	1	0		1	0		3	12	-75.00%
	Robbery - Person	1	1	0.00%	2	3	-33.33%	16	15	6.67%
	Aggravated Assault - Non DV	3	0		6	10	-40.00%	45	50	-10.00%
	Aggravated Assault - DV	1	3	-66.67%	9	3	200.00%	44	43	2.33%
Violent Total:		6	9	-33.33%	25	21	19.05%	138	150	-8.00%
Property	Burglary - Residential	2	3	-33.33%	13	14	-7.14%	69	78	-11.54%
	Burglary Garage	2	1	100.00%	7	8	-12.50%	38	51	-25.49%
	Burglary Commercial	4	2	100.00%	12	7	71.43%	48	41	17.07%
	Larceny	36	41	-12.20%	163	118	38.14%	755	721	4.72%
	Vehicle Theft	5	5	0.00%	17	11	54.55%	76	128	-40.63%
	Arson	1	0		1	0		6	11	-45.45%
Property Total:		50	52	-3.85%	213	158	34.81%	992	1030	-3.69%
Preliminary Part 1 Crime Totals:		56	61	-8.20%	238	179	32.96%	1130	1180	-4.24%
Current 7 Day Period:		5/25/2025 - 5/31/2025			Prior 7 Day Period:		5/18/2025 - 5/24/2025			
Current 28 Day Period:		5/4/2025 - 5/31/2025			Prior 28 Day Period:		4/6/2025 - 5/3/2025			
Current YTD Day Period:		1/1/2025 - 5/31/2025			Prior YTD Period:		1/1/2024 - 5/31/2024			

Prepared by SPD Crime Analysis Office - Monday, June 2, 2025

**NOTE:** SPD moved from UCR to the NIBRS reporting standard on 10/4/16 following the transition to a new RMS System. [Numbers on CompStat reports prior to this date should not be used as a comparison to those on this report.](#) Additional info on these reporting standards can be found on the FBI website: <https://ucr.fbi.gov/nibrs-overview>

This chart represents Preliminary counts of selected crime categories from Police Case Reports. Full statistical analysis to determine the confidence level of this data has not been performed. The % change columns on the preliminary counts differ from the percentage change on the NIBRS crime report, sometimes significantly. The CompStat report is designed for operational use and includes only selected NIBRS categories and coding less complex than full NIBRS rules. Official statistics for these and other NIBRS categories can be found on WASPC & FBI websites once available.



Note: On 1/8/23 boundary changes incorporated portions of P7 into the Downtown Precinct (SPD8BA and SPD8PV); Consequently activity in P7 will appear lower if compared to printed CompStat reports prior to 1/8/23

POLICE SUMMARY - Ending: Saturday, May 31, 2025



## SE - South Central District (P5)

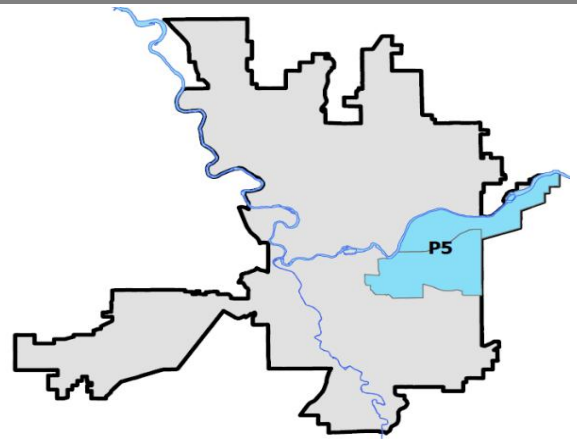
### Preliminary IBR Counts

NIBRS Categories (Part 1 Selected)		7 Day Comparison			28 Day Comparison			YTD Comparison		
		Current	Prior	Percent	Current	Prior	Percent	Current	Prior	Percent
<b>Violent</b>	Criminal Homicide	0	1	-100.00%	1	0		1	0	
	Rape	0	3	-100.00%	3	3	0.00%	14	11	27.27%
	Robbery - Commercial	0	0		0	0		0	2	-100.00%
	Robbery - Person	0	1	-100.00%	1	0		9	5	80.00%
	Aggravated Assault - Non DV	2	0		2	4	-50.00%	21	29	-27.59%
	Aggravated Assault - DV	0	3	-100.00%	5	1	400.00%	23	18	27.78%
<b>Violent Total:</b>		2	8	-75.00%	12	8	50.00%	68	65	4.62%
<b>Property</b>	Burglary - Residential	1	1	0.00%	4	6	-33.33%	26	29	-10.34%
	Burglary Garage	0	0		3	3	0.00%	8	15	-46.67%
	Burglary Commercial	3	1	200.00%	7	2	250.00%	21	21	0.00%
	Larceny	15	16	-6.25%	64	52	23.08%	307	277	10.83%
	Vehicle Theft	1	1	0.00%	5	4	25.00%	39	44	-11.36%
	Arson	0	0		0	0		2	6	-66.67%
<b>Property Total:</b>		20	19	5.26%	83	67	23.88%	403	392	2.81%
<b>Preliminary Part 1 Crime Totals:</b>		22	27	-18.52%	95	75	26.67%	471	457	3.06%
<b>Current 7 Day Period:</b>		5/25/2025 - 5/31/2025			<b>Prior 7 Day Period:</b>		5/18/2025 - 5/24/2025			
<b>Current 28 Day Period:</b>		5/4/2025 - 5/31/2025			<b>Prior 28 Day Period:</b>		4/6/2025 - 5/3/2025			
<b>Current YTD Day Period:</b>		1/1/2025 - 5/31/2025			<b>Prior YTD Period:</b>		1/1/2024 - 5/31/2024			

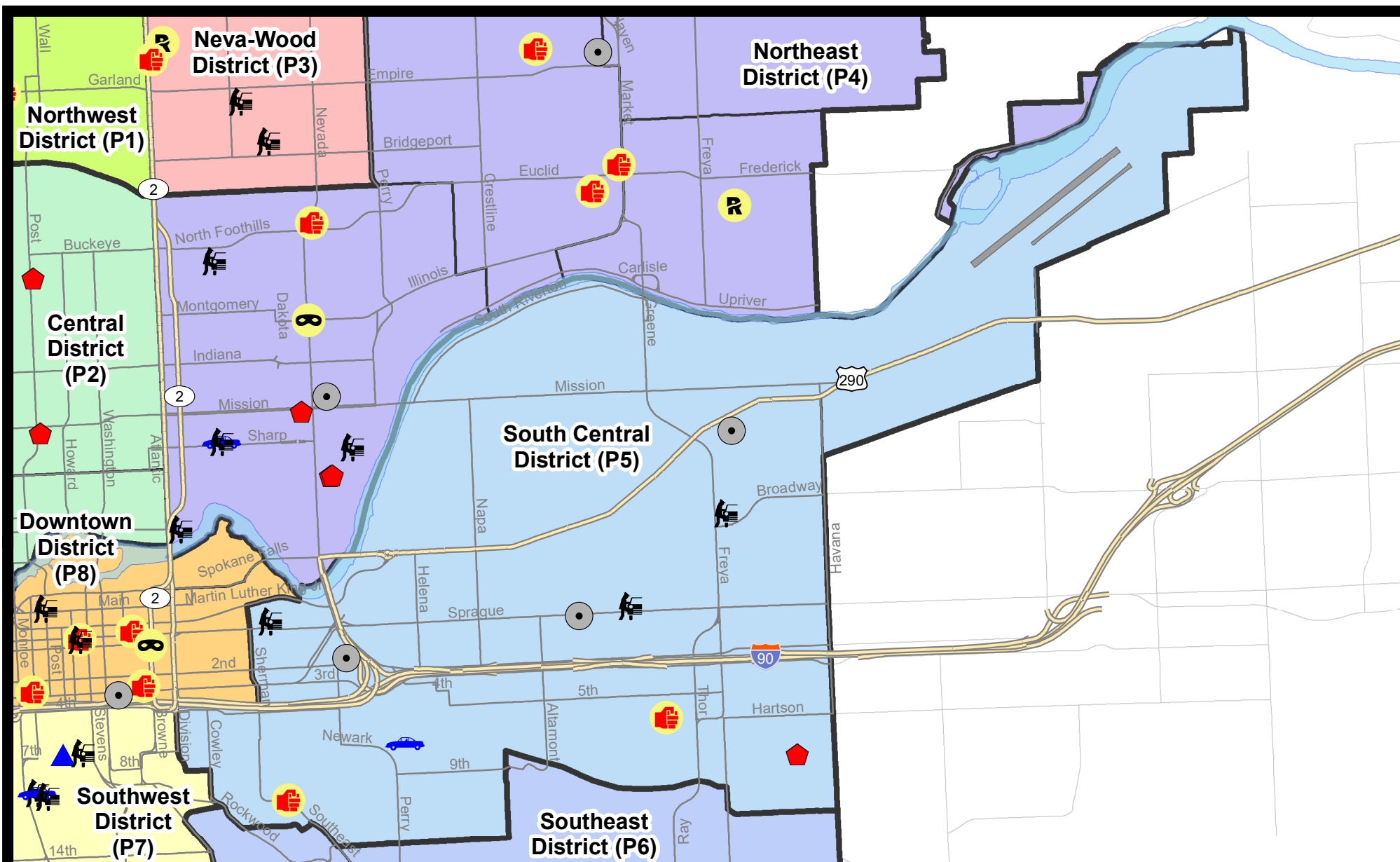
Prepared by SPD Crime Analysis Office - Monday, June 2, 2025

**NOTE:** SPD moved from UCR to the NIBRS reporting standard on 10/4/16 following the transition to a new RMS System. [Numbers on CompStat reports prior to this date should not be used as a comparison to those on this report.](#) Additional info on these reporting standards can be found on the FBI website: <https://ucr.fbi.gov/nibrs-overview>

This chart represents Preliminary counts of selected crime categories from Police Case Reports. Full statistical analysis to determine the confidence level of this data has not been performed. The % change columns on the preliminary counts differ from the percentage change on the NIBRS crime report, sometimes significantly. The CompStat report is designed for operational use and includes only selected NIBRS categories and coding less complex than full NIBRS rules. Official statistics for these and other NIBRS categories can be found on WASPC & FBI websites once available.



**Note:** On 2/10/21 a portion of the Police Block SPC5EC became part of the Downtown Precinct (SPD8EC); Consequently activity in P5 will appear lower if compared to printed CompStat reports prior to 2/10/21



**City of Spokane**  
**South Central District (P5)**  
**Selected**  
**Crime Types**  
**2025-05-25 to 2025-05-31**

Prepared By:  
**Crime Analysis Unit**  
**Spokane Police Department**

**Legend**

**NIBRS Events**



Criminal Homicide



Rape



Robbery Commercial



Robbery Person



Aggravated Assault



Burglary Residential



Burglary Garage



Burglary Commercial



Vehicle Prowling



Vehicle Theft



Arson

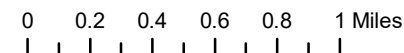
Cases Represent LERMS Crime Codes

Points may indicate multiple events

Note: Veh Prowl is only Larceny category displayed



For Additional Information on Incidents  
 pertaining to an Area, Trend, or Pattern  
 Contact Information Analysis



**THIS IS NOT A LEGAL DOCUMENT:**  
 The information shown on this map is compiled  
 from various sources and is subject to constant  
 revision. Information shown on this map should  
 not be used to determine the location of facilities  
 in relationship to property lines, section lines,  
 streets, etc.

Sunday - Saturday

SE - South Central District (P5)

5/25/2025 TO 5/31/2025



<b>A/C</b>	<b>Offense Statute</b>	<b>Address</b>	<b>Reported Date</b>	<b>Dist</b>
<b><u>SPC5EC</u></b>				
C	ASSAULT 2D	E 10TH AVE / S SOUTHEAST BLVD	5/25/2025	P6
C	BURGLARY 2D COMMERCIAL	3700 E BOONE AVE	5/27/2025	P6
C	BURGLARY 2D COMMERCIAL	2600 E SPRAGUE AVE	5/28/2025	P6
C	BURGLARY 2D COMMERCIAL	1000 E 2ND AVE	5/28/2025	P5
C	DRIVE BY SHOOTING	600 S RAY ST	5/29/2025	P6
C	MAIL THEFT	800 S SHERMAN ST	5/29/2025	P5
C	RESIDENTIAL BURGLARY	4000 E 9TH AVE	5/29/2025	P6
C	THEFT 2D ALL OTHER	2600 E SPRAGUE AVE	5/28/2025	P6
C	THEFT 2D FROM BUILDING	900 E 8TH AVE	5/30/2025	P5
C	THEFT 2D FROM MOTOR VEHICLE	0 N SHERIDAN ST	5/26/2025	P5
C	THEFT 2D FROM MOTOR VEHICLE	3600 E SPRINGFIELD AVE	5/28/2025	
C	THEFT 3D ALL OTHER	3100 E 5TH AVE	5/25/2025	P5
C	THEFT 3D FROM BUILDING	900 S HATCH ST	5/26/2025	P5
C	THEFT 3D FROM BUILDING	1200 E TRENT AVE	5/27/2025	P5
C	THEFT 3D FROM MOTOR VEHICLE	3000 E SPRAGUE AVE	5/27/2025	P5
C	THEFT 3D SHOPLIFTING	3600 E SPRAGUE AVE	5/29/2025	
C	THEFT OF MOTOR VEHICLE	1400 E 7TH AVE	5/31/2025	P6
<b><u>SPC5GP</u></b>				
C	THEFT 3D ALL OTHER	1800 E DESMET AVE	5/30/2025	P5
C	THEFT 3D SHOPLIFTING	3100 E MISSION AVE	5/28/2025	
C	THEFT 3D SHOPLIFTING	3100 E MISSION AVE	5/28/2025	
C	THEFT 3D SHOPLIFTING	3100 E MISSION AVE	5/28/2025	
C	THEFT OF A FIREARM FROM BUILDING	4800 E COMMERCE AVE	5/28/2025	P5

POLICE SUMMARY - Ending: Saturday, May 31, 2025



## SE - Southeast District (P6)

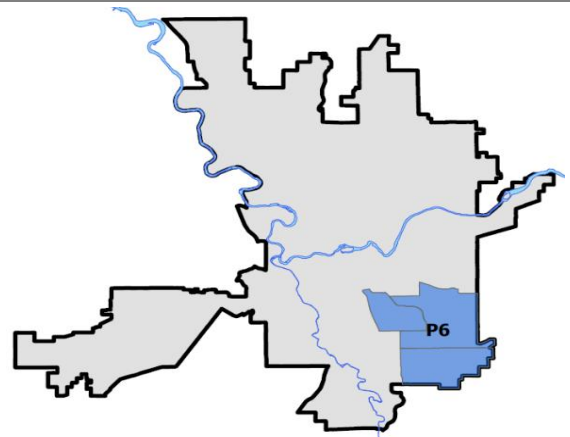
### Preliminary IBR Counts

NIBRS Categories (Part 1 Selected)		7 Day Comparison			28 Day Comparison			YTD Comparison		
		Current	Prior	Percent	Current	Prior	Percent	Current	Prior	Percent
<b>Violent</b>	Criminal Homicide	0	0		2	0		2	1	100.00%
	Rape	0	0		0	1	-100.00%	4	5	-20.00%
	Robbery - Commercial	1	0		1	0		2	9	-77.78%
	Robbery - Person	0	0		0	2	-100.00%	2	6	-66.67%
	Aggravated Assault - Non DV	0	0		0	0		4	7	-42.86%
	Aggravated Assault - DV	1	0		3	1	200.00%	9	11	-18.18%
<b>Violent Total:</b>		2	0		6	4	50.00%	23	39	-41.03%
<b>Property</b>	Burglary - Residential	0	2	-100.00%	4	3	33.33%	20	21	-4.76%
	Burglary Garage	1	1	0.00%	3	1	200.00%	14	15	-6.67%
	Burglary Commercial	0	1	-100.00%	1	2	-50.00%	9	10	-10.00%
	Larceny	8	17	-52.94%	40	34	17.65%	190	183	3.83%
	Vehicle Theft	1	2	-50.00%	3	1	200.00%	8	37	-78.38%
	Arson	0	0		0	0		2	1	100.00%
<b>Property Total:</b>		10	23	-56.52%	51	41	24.39%	243	267	-8.99%
<b>Preliminary Part 1 Crime Totals:</b>		12	23	-47.83%	57	45	26.67%	266	306	-13.07%
<b>Current 7 Day Period:</b>		5/25/2025 - 5/31/2025			<b>Prior 7 Day Period:</b>		5/18/2025 - 5/24/2025			
<b>Current 28 Day Period:</b>		5/4/2025 - 5/31/2025			<b>Prior 28 Day Period:</b>		4/6/2025 - 5/3/2025			
<b>Current YTD Day Period:</b>		1/1/2025 - 5/31/2025			<b>Prior YTD Period:</b>		1/1/2024 - 5/31/2024			

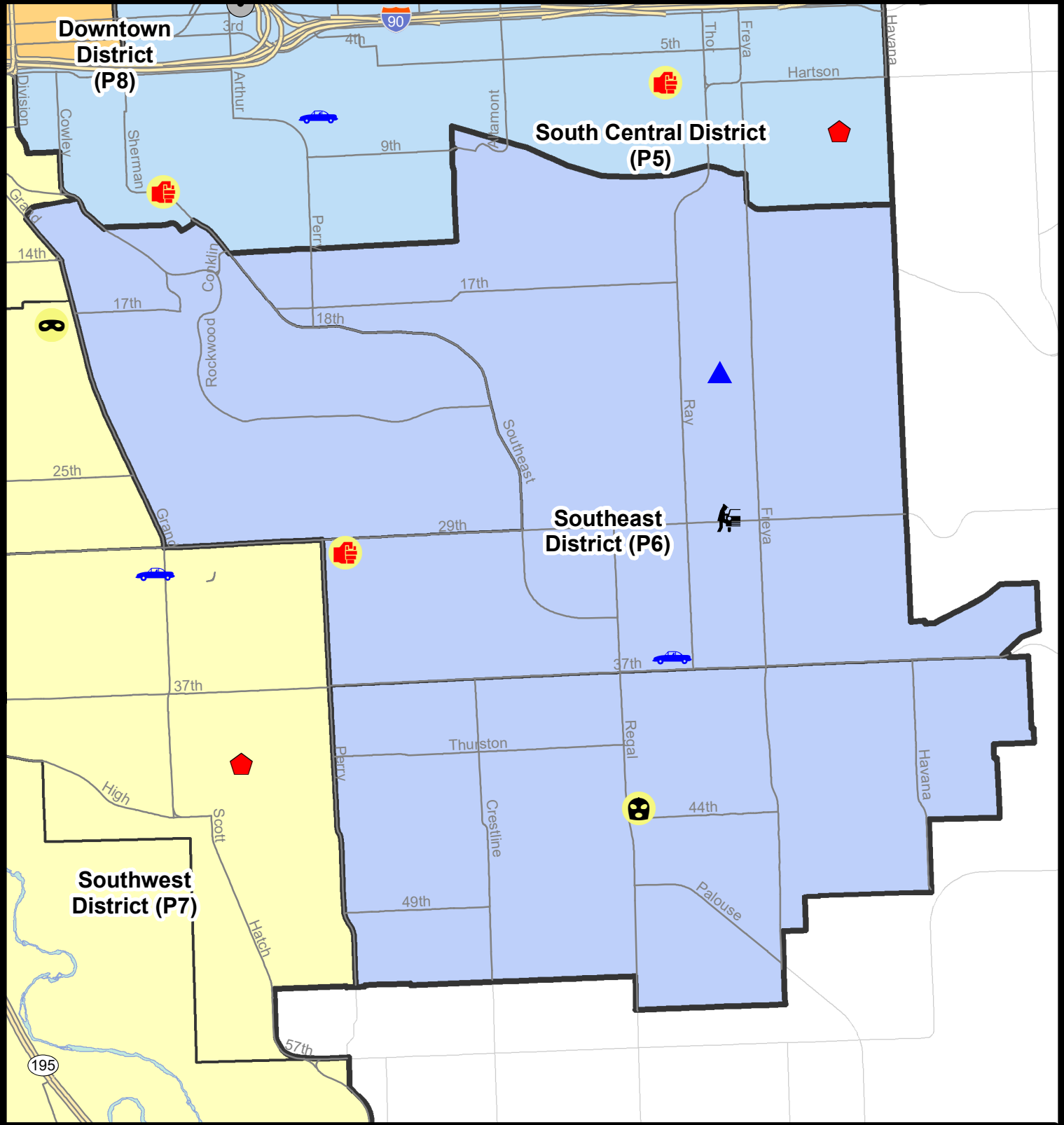
Prepared by SPD Crime Analysis Office - Monday, June 2, 2025

**NOTE:** SPD moved from UCR to the NIBRS reporting standard on 10/4/16 following the transition to a new RMS System. [Numbers on CompStat reports prior to this date should not be used as a comparison to those on this report.](#) Additional info on these reporting standards can be found on the FBI website: <https://ucr.fbi.gov/nibrs-overview>

This chart represents Preliminary counts of selected crime categories from Police Case Reports. Full statistical analysis to determine the confidence level of this data has not been performed. The % change columns on the preliminary counts differ from the percentage change on the NIBRS crime report, sometimes significantly. The CompStat report is designed for operational use and includes only selected NIBRS categories and coding less complex than full NIBRS rules. Official statistics for these and other NIBRS categories can be found on WASPC & FBI websites once available.



















**City of Spokane**  
**Southeast District (P6)**  
**Selected Crime Codes**  
**2025-05-25 to 2025-05-31**  
 Prepared By:  
**Crime Analysis Unit**  
**Spokane Police Department**

**Legend**

**NIBRS Events**

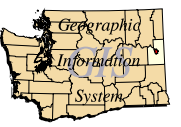
 Criminal Homicide	 Robbery Person	 Burglary Commercial
 Rape	 Aggravated Assault	 Vehicle Prowling
 Robbery Commercial	 Burglary Residential	 Vehicle Theft
	 Burglary Garage	 Arson





*Cases Represent LERMS Crime Codes  
 Points may indicate multiple events  
 Note: Veh Prowl is only Larceny displayed*

*For Additional Information on  
 Incidents pertaining to an  
 Area, Trend, or Pattern  
 Contact Information Analysis*

0 0.15 0.3 0.6 Miles







THIS IS NOT A LEGAL DOCUMENT:  
 The information shown on this map is compiled  
 from various sources and is subject to constant  
 revision. Information shown on this map should  
 not be used to determine the location of facilities  
 in relationship to property lines, section lines,  
 streets, etc.

Sunday - Saturday

SE - Southeast District (P6)

5/25/2025 TO 5/31/2025



<u>A/C</u>	<u>Offense Statute</u>	<u>Address</u>	<u>Reported Date</u>	<u>Dist</u>
<b><u>SPC6LH</u></b>				
C	ASSAULT 2D	1400 E 30TH AVE	5/25/2025	P6
A	BURGLARY 2D GARAGE	3300 E 21ST AVE	5/28/2025	P6
A	MAIL THEFT	2300 S MYRTLE ST	5/27/2025	P6
C	MAIL THEFT	4000 E 23RD AVE	5/27/2025	P6
C	THEFT 3D FROM MOTOR VEHICLE	3400 E 29TH AVE	5/29/2025	P6
C	THEFT 3D SHOPLIFTING	2500 E 29TH AVE	5/28/2025	P6
C	THEFT OF MOTOR VEHICLE	3100 E 36TH AVE	5/26/2025	P6
<b><u>SPC6RW</u></b>				
C	THEFT 1D ALL OTHER	1200 E 26TH AVE	5/27/2025	P6
<b><u>SPC6SG</u></b>				
C	ROBBERY 2D COMMERCIAL	4300 S REGAL ST	5/25/2025	P6
C	THEFT 2D ALL OTHER	2700 E 46TH AVE	5/30/2025	P6
C	THEFT 3D SHOPLIFTING	4900 S REGAL ST	5/28/2025	P6
C	THEFT 3D SHOPLIFTING	4900 S REGAL ST	5/28/2025	P6

POLICE SUMMARY - Ending: Saturday, May 31, 2025



## SW - Southwest District (P7)

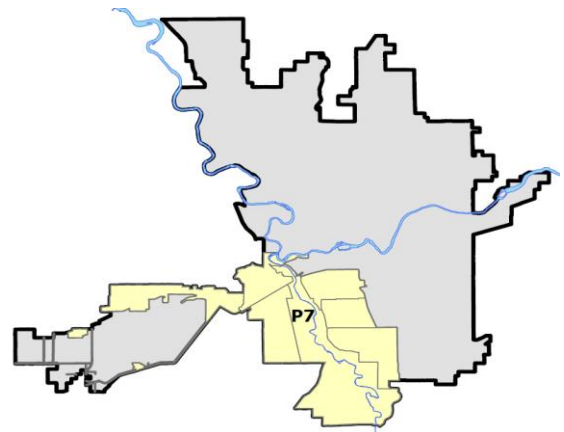
### Preliminary IBR Counts

NIBRS Categories (Part 1 Selected)		7 Day Comparison			28 Day Comparison			YTD Comparison		
		Current	Prior	Percent	Current	Prior	Percent	Current	Prior	Percent
<b>Violent</b>	Criminal Homicide	0	0		0	0		0	1	-100.00%
	Rape	0	1	-100.00%	1	1	0.00%	9	12	-25.00%
	Robbery - Commercial	0	0		0	0		1	1	0.00%
	Robbery - Person	1	0		1	1	0.00%	5	4	25.00%
	Aggravated Assault - Non DV	1	0		4	6	-33.33%	20	14	42.86%
	Aggravated Assault - DV	0	0		1	1	0.00%	12	14	-14.29%
<b>Violent Total:</b>		2	1	100.00%	7	9	-22.22%	47	46	2.17%
<b>Property</b>	Burglary - Residential	1	0		5	5	0.00%	23	28	-17.86%
	Burglary Garage	1	0		1	4	-75.00%	16	21	-23.81%
	Burglary Commercial	1	0		4	3	33.33%	18	10	80.00%
	Larceny	13	8	62.50%	59	32	84.38%	258	261	-1.15%
	Vehicle Theft	3	2	50.00%	9	6	50.00%	29	47	-38.30%
	Arson	1	0		1	0		2	4	-50.00%
<b>Property Total:</b>		20	10	100.00%	79	50	58.00%	346	371	-6.74%
<b>Preliminary Part 1 Crime Totals:</b>		22	11	100.00%	86	59	45.76%	393	417	-5.76%
<b>Current 7 Day Period:</b>		5/25/2025 - 5/31/2025			<b>Prior 7 Day Period:</b>		5/18/2025 - 5/24/2025			
<b>Current 28 Day Period:</b>		5/4/2025 - 5/31/2025			<b>Prior 28 Day Period:</b>		4/6/2025 - 5/3/2025			
<b>Current YTD Day Period:</b>		1/1/2025 - 5/31/2025			<b>Prior YTD Period:</b>		1/1/2024 - 5/31/2024			

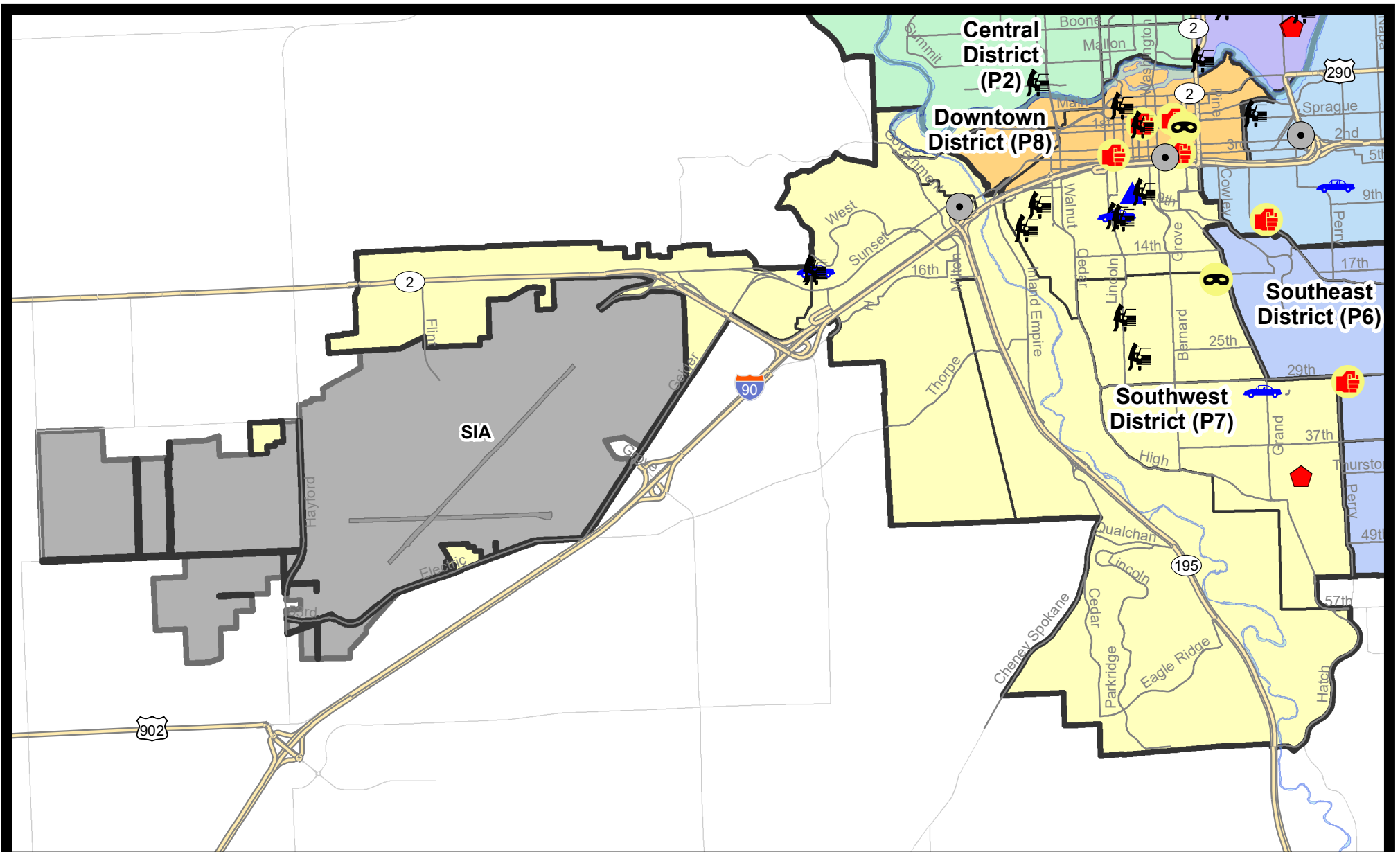
Prepared by SPD Crime Analysis Office - Monday, June 2, 2025

**NOTE:** SPD moved from UCR to the NIBRS reporting standard on 10/4/16 following the transition to a new RMS System. [Numbers on CompStat reports prior to this date should not be used as a comparison to those on this report.](#) Additional info on these reporting standards can be found on the FBI website: <https://ucr.fbi.gov/nibrs-overview>

This chart represents Preliminary counts of selected crime categories from Police Case Reports. Full statistical analysis to determine the confidence level of this data has not been performed. The % change columns on the preliminary counts differ from the percentage change on the NIBRS crime report, sometimes significantly. The CompStat report is designed for operational use and includes only selected NIBRS categories and coding less complex than full NIBRS rules. Official statistics for these and other NIBRS categories can be found on WASPC & FBI websites once available.



Note: On 1/8/23 boundary changes were implemented that incorporated portions of P7 into the Downtown DAVID Sector (SPD8BA SPD8PV); Consequently activity in P7 will appear lower if compared to printed CompStat reports prior to 1/8/23



**City of Spokane**  
**Southwest District (P7)**  
**Selected**  
**Crime Types**  
**2025-05-25 to 2025-05-31**

Prepared By:  
**Crime Analysis Unit**  
**Spokane Police Department**

**Legend**

**NIBRS Events**



Robbery Commercial

Robbery Person

Aggravated Assault

Burglary Residential

Burglary Garage

Burglary Commercial

Vehicle Prowling

Vehicle Theft

Arson

Cases Represent LERMS Crime Codes  
 Points may indicate multiple events  
 Note: Veh Prowl is only Larceny category displayed



For Additional Information on Incidents  
 pertaining to an Area, Trend, or Pattern  
 Contact Information Analysis

0 0.2 0.4 0.6 0.8 1 1.2 1.4 1.6 Miles



**THIS IS NOT A LEGAL DOCUMENT:**  
 The information shown on this map is compiled  
 from various sources and is subject to constant  
 revision. Information shown on this map should  
 not be used to determine the location of facilities  
 in relationship to property lines, section lines,  
 streets, etc.



Sunday - Saturday

SE - Southwest District (P7)

5/25/2025 TO 5/31/2025



<u>A/C</u>	<u>Offense Statute</u>	<u>Address</u>	<u>Reported Date</u>	<u>Dist</u>
C	ARSON 2D	S BERNARD ST / W HIGH DR	5/25/2025	P7
<b><u>SPC7CH</u></b>				
C	BURGLARY 2D GARAGE	700 W 7TH AVE	5/29/2025	P7
C	THEFT 2D FROM MOTOR VEHICLE	500 W 7TH AVE	5/25/2025	P7
A	THEFT 3D FROM MOTOR VEHICLE	900 S LINCOLN ST	5/25/2025	P7
C	THEFT 3D FROM MOTOR VEHICLE	900 W 9TH AVE	5/27/2025	P7
C	THEFT 3D FROM MOTOR VEHICLE	1000 S ELM ST	5/27/2025	P7
C	THEFT 3D FROM MOTOR VEHICLE	1700 W 8TH AVE	5/27/2025	P7
C	THEFT OF MOTOR VEHICLE	900 W 9TH AVE	5/27/2025	P7
<b><u>SPC7CS</u></b>				
C	RESIDENTIAL BURGLARY	900 E THURSTON AVE	5/30/2025	P6
C	THEFT OF MOTOR VEHICLE	3000 S GRAND BLVD	5/30/2025	P7
<b><u>SPC7MC</u></b>				
C	ASSAULT 2D	1700 S GRAND BLVD	5/31/2025	P8
C	ROBBERY 1D CARJACKING	1700 S GRAND BLVD	5/25/2025	P7
C	THEFT 2D ALL OTHER	2800 S HIGH DR	5/25/2025	P7
C	THEFT 2D ALL OTHER	1700 S GRAND BLVD	5/25/2025	P7
C	THEFT 3D FROM MOTOR VEHICLE	800 W 21ST AVE	5/28/2025	
C	THEFT 3D FROM MOTOR VEHICLE	2500 S WALL ST	5/30/2025	
<b><u>SPC7WH</u></b>				
C	BURGLARY 2D COMMERCIAL	2600 W SUNSET BLVD	5/30/2025	P7
C	THEFT 2D FROM MOTOR VEHICLE	1400 S ASSEMBLY RD	5/29/2025	P7
C	THEFT 3D ALL OTHER	2900 W RIVERSIDE AVE	5/26/2025	P7
C	THEFT 3D FROM MOTOR VEHICLE	1400 S ASSEMBLY RD	5/26/2025	P7
C	THEFT OF MOTOR VEHICLE	1400 S ASSEMBLY RD	5/29/2025	P7
<b><u>SPC7WP</u></b>				
C	THEFT 1D ALL OTHER	5600 W SUNSET HWY	5/30/2025	

# SPOKANE POLICE DEPARTMENT

## Downtown Precinct

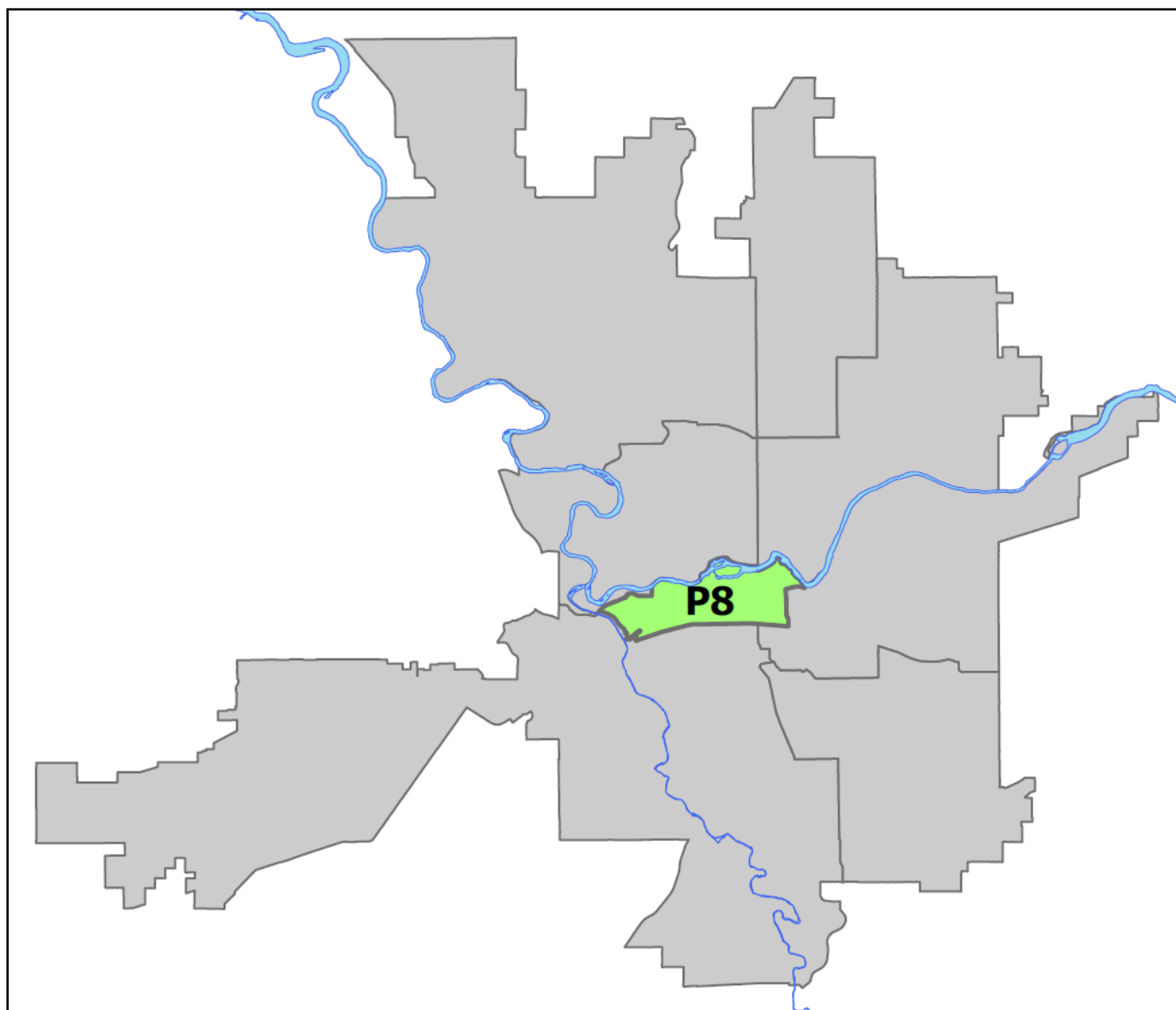
## DAVID Sector



### PSA Commander

Captain Kurtis Reese

Downtown District (P8)



POLICE SUMMARY - Ending: Saturday, May 31, 2025

## ***DOWNTOWN PRECINCT (P8) DAVID SECTOR***



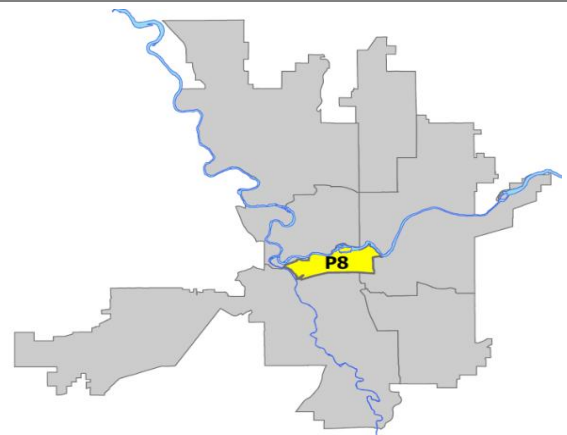
### Preliminary IBR Counts

NIBRS Categories (Part 1 Selected)		7 Day Comparison			28 Day Comparison			YTD Comparison		
		Current	Prior	Percent	Current	Prior	Percent	Current	Prior	Percent
<b>Violent</b>	Criminal Homicide	0	0		0	0		0	0	
	Rape	0	0		2	3	-33.33%	10	13	-23.08%
	Robbery - Commercial	0	0		0	1	-100.00%	2	5	-60.00%
	Robbery - Person	1	6	-83.33%	9	9	0.00%	33	32	3.13%
	Aggravated Assault - Non DV	2	4	-50.00%	15	7	114.29%	53	50	6.00%
	Aggravated Assault - DV	2	0		3	3	0.00%	13	15	-13.33%
<b>Violent Total:</b>		5	10	-50.00%	29	23	26.09%	111	115	-3.48%
<b>Property</b>	Burglary - Residential	0	1	-100.00%	2	2	0.00%	19	16	18.75%
	Burglary Garage	0	0		0	0		0	0	
	Burglary Commercial	1	2	-50.00%	3	3	0.00%	20	33	-39.39%
	Larceny	26	28	-7.14%	95	69	37.68%	430	462	-6.93%
	Vehicle Theft	0	3	-100.00%	4	8	-50.00%	36	58	-37.93%
	Arson	0	0		0	2	-100.00%	5	7	-28.57%
<b>Property Total:</b>		27	34	-20.59%	104	84	23.81%	510	576	-11.46%
<b>Preliminary Part 1 Crime Totals:</b>		32	44	-27.27%	133	107	24.30%	621	691	-10.13%
<b>Current 7 Day Period:</b>		5/25/2025 - 5/31/2025			<b>Prior 7 Day Period:</b>		5/18/2025 - 5/24/2025			
<b>Current 28 Day Period:</b>		5/4/2025 - 5/31/2025			<b>Prior 28 Day Period:</b>		4/6/2025 - 5/3/2025			
<b>Current YTD Day Period:</b>		1/1/2025 - 5/31/2025			<b>Prior YTD Period:</b>		1/1/2024 - 5/31/2024			

Prepared by SPD Crime Analysis Office - Monday, June 2, 2025

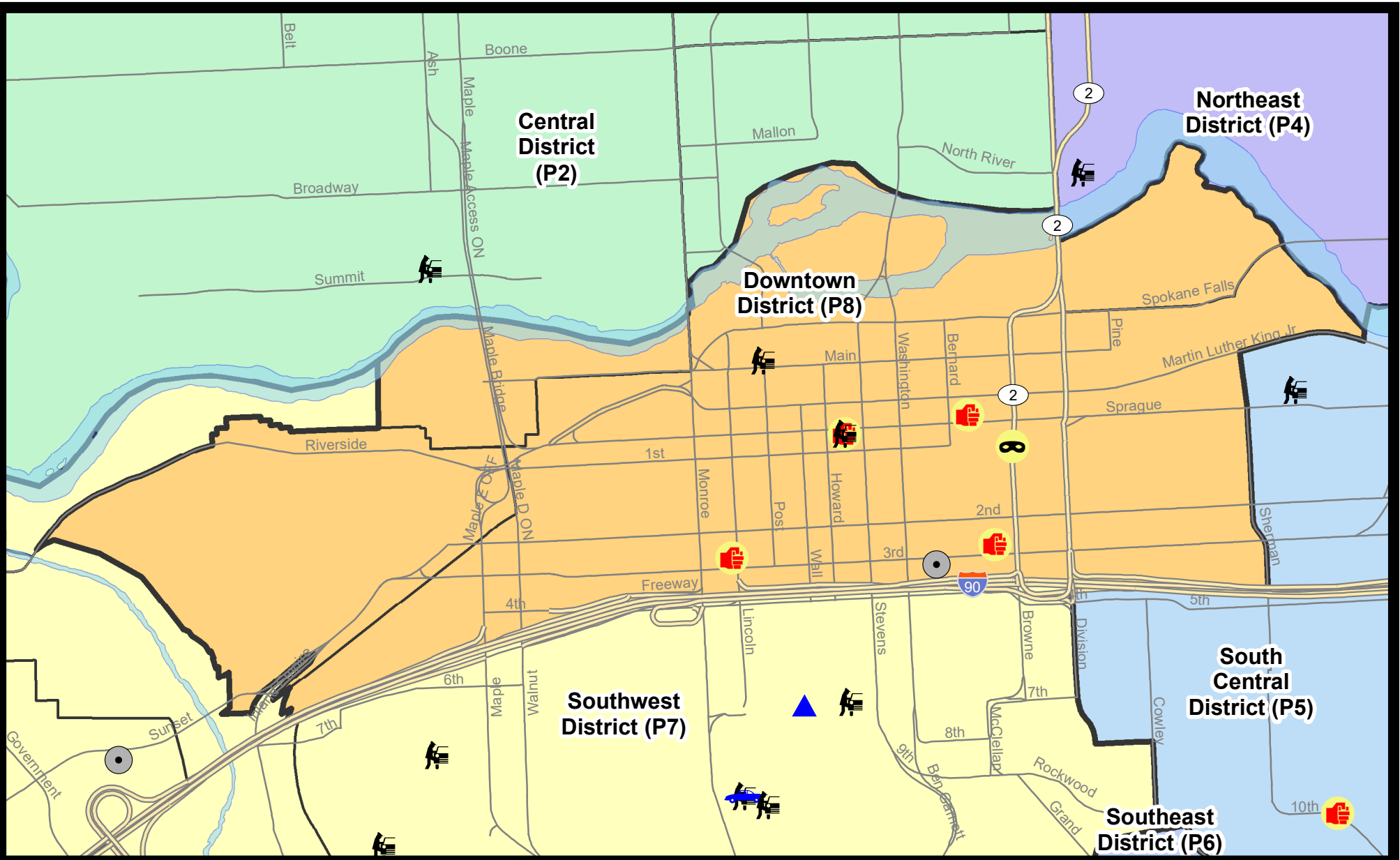
**NOTE:** SPD moved from UCR to the NIBRS reporting standard on 10/4/16 following the transition to a new RMS System. [Numbers on CompStat reports prior to this date should not be used as a comparison to those on this report.](#) Additional info on these reporting standards can be found on the FBI website: <https://ucr.fbi.gov/nibrs-overview>

This chart represents Preliminary counts of selected crime categories from Police Case Reports. Full statistical analysis to determine the confidence level of this data has not been performed. The % change columns on the preliminary counts differ from the percentage change on the NIBRS crime report, sometimes significantly. The CompStat report is designed for operational use and includes only selected NIBRS categories and coding less complex than full NIBRS rules. Official statistics for these and other NIBRS categories can be found on WASPC & FBI websites once available.



**Note:** On 1/8/23 boundary changes incorporated portions of P7 into the Downtown Precinct (SPD8BA and SPD8PV); Consequently activity in P8 will appear higher if compared to printed CompStat reports prior to 1/8/23





**City of Spokane**  
**Downtown District (P8)**  
**Selected**  
**Crime Types**  
**2025-05-25 to 2025-05-31**  
 Prepared By:  
**Crime Analysis Unit**  
**Spokane Police Department**

**Legend**

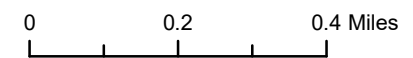
**NIBRS Events**

- |                   |                    |                      |                     |
|-------------------|--------------------|----------------------|---------------------|
| Criminal Homicide | Robbery Commercial | Aggravated Assault   | Burglary Commercial |
| Rape              | Robbery Person     | Burglary Residential | Vehicle Prowling    |
|                   |                    | Burglary Garage      | Vehicle Theft       |
|                   |                    |                      | Arson               |

*Cases Represent LERMS Crime Codes*  
*Points may indicate multiple events*  
*Note: Veh Prowl is only Larceny category displayed*



*For Additional Information on Incidents*  
*pertaining to an Area, Trend, or Pattern*  
*Contact Information Analysis*



**THIS IS NOT A LEGAL DOCUMENT:**  
*The information shown on this map is compiled from various sources and is subject to constant revision. Information shown on this map should not be used to determine the location of facilities in relationship to property lines, section lines, streets, etc.*

Sunday - Saturday

SW - Downtown District (P8)

5/25/2025 TO 5/31/2025



<u>A/C</u>	<u>Offense Statute</u>	<u>Address</u>	<u>Reported Date</u>	<u>Dist</u>
<b><u>SPD8BA</u></b>				
C	MAIL THEFT	2100 W 4TH AVE	5/29/2025	P8
C	THEFT 2D FROM BUILDING	1800 W SUNSET BLVD	5/31/2025	P8
<b><u>SPD8EC</u></b>				
C	THEFT 3D ALL OTHER	200 N DIVISION ST	5/25/2025	P8
C	THEFT 3D FROM BUILDING	200 N DIVISION ST	5/25/2025	P8
C	THEFT OF A FIREARM ALL OTHER LOCATIONS	200 N DIVISION ST	5/25/2025	P8
<b><u>SPD8RS</u></b>				
C	ASSAULT 2D	200 S LINCOLN ST	5/25/2025	P8
C	ASSAULT 2D	100 W 3RD AVE	5/30/2025	P8
C	BURGLARY 2D COMMERCIAL	300 W 3RD AVE	5/27/2025	P8
C	HARASSMENT FELONY WEAPON INVOLVED	200 W SPRAGUE AVE	5/29/2025	P8
C	INTENTIONAL TRANSMISSION OF HIV	500 W SPRAGUE AVE	5/31/2025	P8
C	ORGANIZED RETAIL THEFT 2D	600 W MAIN AVE	5/26/2025	P8
C	ROBBERY 1D PERSON		5/27/2025	P1
C	THEFT 2D ALL OTHER	900 W MAIN AVE	5/28/2025	P8
C	THEFT 2D ALL OTHER	500 W SPRAGUE AVE	5/30/2025	P8
C	THEFT 2D ALL OTHER	W 2ND AVE / S BERNARD ST	5/30/2025	P8
C	THEFT 2D FROM BUILDING	100 S JEFFERSON ST	5/28/2025	P8
C	THEFT 2D FROM BUILDING	500 W 3RD AVE	5/30/2025	P8
C	THEFT 2D FROM BUILDING	300 S ADAMS ST	5/31/2025	P8
C	THEFT 3D ALL OTHER	100 W 3RD AVE	5/25/2025	P8
C	THEFT 3D FROM BUILDING	300 S ADAMS ST	5/25/2025	P8
C	THEFT 3D FROM BUILDING	300 S ADAMS ST	5/27/2025	P8
C	THEFT 3D FROM BUILDING	400 W SPRAGUE AVE	5/28/2025	P8
C	THEFT 3D FROM BUILDING	1400 W 2ND AVE	5/28/2025	P8
C	THEFT 3D FROM BUILDING	500 W SPRAGUE AVE	5/30/2025	P8
C	THEFT 3D FROM MOTOR VEHICLE	800 W MAIN AVE	5/29/2025	P8
A	THEFT 3D FROM MOTOR VEHICLE	500 W SPRAGUE AVE	5/30/2025	P8
C	THEFT 3D SHOPLIFTING	600 W MAIN AVE	5/26/2025	P8
C	THEFT 3D SHOPLIFTING	600 W MAIN AVE	5/26/2025	P8
C	THEFT 3D SHOPLIFTING	W 1ST AVE / S WASHINGTON ST	5/27/2025	P8
C	THEFT 3D SHOPLIFTING	600 W MAIN AVE	5/27/2025	P8
C	THEFT 3D SHOPLIFTING	800 W 2ND AVE	5/28/2025	P8
C	THEFT 3D VEHICLE PARTS AND ACCESSORIES	500 W SPRAGUE AVE	5/30/2025	P8

POLICE SUMMARY - Ending: Saturday, May 31, 2025



## Other Jurisdiction or Unk District

### Preliminary IBR Counts

NIBRS Categories (Part 1 Selected)		7 Day Comparison			28 Day Comparison			YTD Comparison		
		Current	Prior	Percent	Current	Prior	Percent	Current	Prior	Percent
Violent	Criminal Homicide	0	0		0	0		0	0	
	Rape	0	0		0	0		1	0	
	Robbery - Commercial	0	0		0	0		0	0	
	Robbery - Person	0	0		0	0		0	0	
	Aggravated Assault - Non DV	0	0		0	1	-100.00%	4	1	300.00%
	Aggravated Assault - DV	2	0		2	0		3	0	
Violent Total:		2	0		2	1	100.00%	8	1	700.00%
Property	Burglary - Residential	0	0		0	0		0	0	
	Burglary Garage	0	0		0	0		0	0	
	Burglary Commercial	0	0		1	0		1	0	
	Larceny	1	1	0.00%	2	2	0.00%	10	8	25.00%
	Vehicle Theft	0	0		0	0		1	4	-75.00%
	Arson	0	0		0	0		0	0	
Property Total:		1	1	0.00%	3	2	50.00%	12	12	0.00%
Preliminary Part 1 Crime Totals:		3	1	200.00%	5	3	66.67%	20	13	53.85%
Current 7 Day Period:		5/25/2025 - 5/31/2025			Prior 7 Day Period:		5/18/2025 - 5/24/2025			
Current 28 Day Period:		5/4/2025 - 5/31/2025			Prior 28 Day Period:		4/6/2025 - 5/3/2025			
Current YTD Day Period:		1/1/2025 - 5/31/2025			Prior YTD Period:		1/1/2024 - 5/31/2024			

Prepared by SPD Crime Analysis Office - Monday, June 2, 2025

**NOTE:** SPD moved from UCR to the NIBRS reporting standard on 10/4/16 following the transition to a new RMS System. [Numbers on CompStat reports prior to this date should not be used as a comparison to those on this report.](#) Additional info on these reporting standards can be found on the FBI website: <https://ucr.fbi.gov/nibrs-overview>

This chart represents Preliminary counts of selected crime categories from Police Case Reports. Full statistical analysis to determine the confidence level of this data has not been performed. The % change columns on the preliminary counts differ from the percentage change on the NIBRS crime report, sometimes significantly. The CompStat report is designed for operational use and includes only selected NIBRS categories and coding less complex than full NIBRS rules. Official statistics for these and other NIBRS categories can be found on WASPC & FBI websites once available.

Sunday - Saturday

5/25/2025 TO 5/31/2025

Other Jurisdiction/Unk District



A/C	Offense Statute	Address	Reported Date	Dist
C	THEFT 3D ALL OTHER		5/28/2025	
<b>SC15</b>				
C	ASSAULT 2D	20500 N MT SPOKANE PARK DR	5/27/2025	P1
<b>SV04</b>				
C	ASSAULT 2D	14700 E INDIANA AVE	5/29/2025	Oth