

SPOKANE POLICE DEPARTMENT

PRELIMINARY CITYWIDE **IBR** CRIME REPORT



Preliminary IBR Counts

CHIEF OF POLICE

Kevin Hall

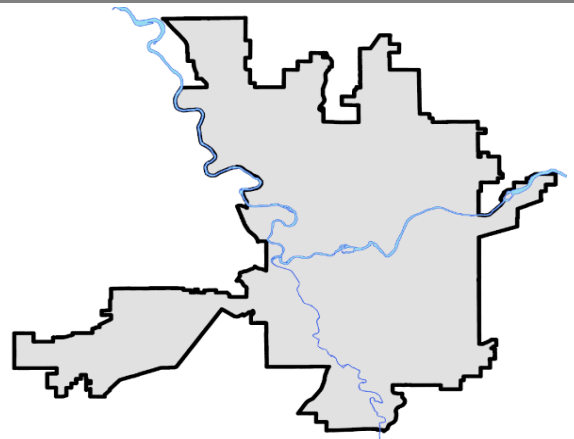
Period Ending: Saturday, May 24, 2025

NIBRS Categories (Part 1 Selected)		7 Day Comparison			28 Day Comparison			YTD Comparison		
		Current	Prior	Percent	Current	Prior	Percent	Current	Prior	Percent
Violent	Criminal Homicide	1	2	-50.00%	3	1	200.00%	5	6	-16.67%
	Rape	5	2	150.00%	14	16	-12.50%	76	87	-12.64%
	Robbery - Commercial	0	0		2	1	100.00%	26	43	-39.53%
	Robbery - Person	7	3	133.33%	20	14	42.86%	72	92	-21.74%
	Aggravated Assault - Non DV	12	11	9.09%	53	43	23.26%	198	201	-1.49%
	Aggravated Assault - DV	5	5	0.00%	21	23	-8.70%	125	139	-10.07%
Violent Total:		30	23	30.43%	113	98	15.31%	502	568	-11.62%
Property	Burglary - Residential	9	9	0.00%	35	48	-27.08%	197	257	-23.35%
	Burglary Garage	5	4	25.00%	22	22	0.00%	96	129	-25.58%
	Burglary Commercial	6	8	-25.00%	32	31	3.23%	170	194	-12.37%
	Larceny	169	170	-0.59%	643	519	23.89%	3068	3238	-5.25%
	Vehicle Theft	15	19	-21.05%	60	52	15.38%	283	504	-43.85%
	Arson	0	2	-100.00%	4	3	33.33%	21	45	-53.33%
Property Total:		204	212	-3.77%	796	675	17.93%	3835	4367	-12.18%
Preliminary Part 1 Crime Totals:		234	235	-0.43%	909	773	17.59%	4337	4935	-12.12%
Current 7 Day Period:		5/18/2025 - 5/24/2025			Prior 7 Day Period:		5/11/2025 - 5/17/2025			
Current 28 Day Period:		4/27/2025 - 5/24/2025			Prior 28 Day Period:		3/30/2025 - 4/26/2025			
Current YTD Day Period:		1/1/2025 - 5/24/2025			Prior YTD Period:		1/1/2024 - 5/24/2024			

Prepared by SPD Crime Analysis Office - Tuesday, May 27, 2025

NOTE: SPD moved from UCR to the NIBRS reporting standard on 10/4/16 following the transition to a new RMS System. [Numbers on CompStat reports prior to this date should not be used as a comparison to those on this report.](#) Additional info on these reporting standards can be found on the FBI website: <https://ucr.fbi.gov/nibrs-overview>

This chart represents Preliminary counts of selected crime categories from Police Case Reports. Full statistical analysis to determine the confidence level of this data has not been performed. The % change columns on the preliminary counts differ from the percentage change on the NIBRS crime report, sometimes significantly. The CompStat report is designed for operational use and includes only selected NIBRS categories and coding less complex than full NIBRS rules. Official statistics for these and other NIBRS categories can be found on WASPC & FBI websites once available.



SPOKANE POLICE DEPARTMENT

Northwest Precinct

ADAM Sector



PSA Commander

Captain Tom Hendren

Northwest District (P1)

Central District (P2)



POLICE SUMMARY - Ending: Saturday, May 24, 2025

NORTHWEST PRECINCT (P1, P2) ADAM SECTOR



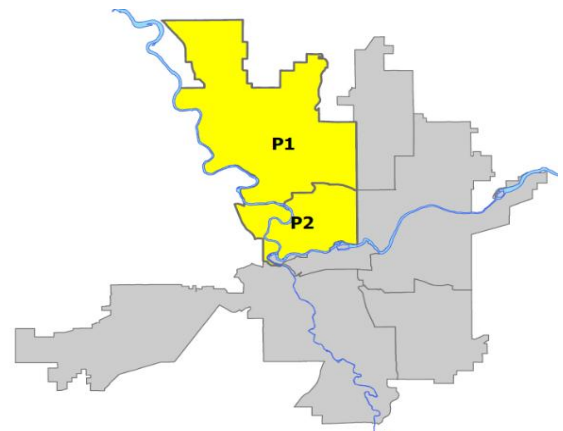
Preliminary IBR Counts

NIBRS Categories (Part 1 Selected)		7 Day Comparison			28 Day Comparison			YTD Comparison		
		Current	Prior	Percent	Current	Prior	Percent	Current	Prior	Percent
Violent	Criminal Homicide	0	0		0	0		0	2	-100.00%
	Rape	0	0		1	5	-80.00%	17	31	-45.16%
	Robbery - Commercial	0	0		1	0		9	8	12.50%
	Robbery - Person	0	1	-100.00%	2	3	-33.33%	11	16	-31.25%
	Aggravated Assault - Non DV	6	4	50.00%	17	8	112.50%	44	35	25.71%
	Aggravated Assault - DV	0	1	-100.00%	5	6	-16.67%	28	42	-33.33%
Violent Total:		6	6	0.00%	26	22	18.18%	109	134	-18.66%
Property	Burglary - Residential	0	2	-100.00%	6	16	-62.50%	61	84	-27.38%
	Burglary Garage	4	3	33.33%	13	8	62.50%	38	34	11.76%
	Burglary Commercial	2	2	0.00%	8	7	14.29%	39	44	-11.36%
	Larceny	46	33	39.39%	147	142	3.52%	726	899	-19.24%
	Vehicle Theft	3	4	-25.00%	18	19	-5.26%	79	135	-41.48%
	Arson	0	1	-100.00%	2	0		4	16	-75.00%
Property Total:		55	45	22.22%	194	192	1.04%	947	1212	-21.86%
Preliminary Part 1 Crime Totals:		61	51	19.61%	220	214	2.80%	1056	1346	-21.55%
Current 7 Day Period:		5/18/2025 - 5/24/2025			Prior 7 Day Period:		5/11/2025 - 5/17/2025			
Current 28 Day Period:		4/27/2025 - 5/24/2025			Prior 28 Day Period:		3/30/2025 - 4/26/2025			
Current YTD Day Period:		1/1/2025 - 5/24/2025			Prior YTD Period:		1/1/2024 - 5/24/2024			

Prepared by SPD Crime Analysis Office - Tuesday, May 27, 2025

NOTE: SPD moved from UCR to the NIBRS reporting standard on 10/4/16 following the transition to a new RMS System. [Numbers on CompStat reports prior to this date should not be used as a comparison to those on this report.](#) Additional info on these reporting standards can be found on the FBI website: <https://ucr.fbi.gov/nibrs-overview>

This chart represents Preliminary counts of selected crime categories from Police Case Reports. Full statistical analysis to determine the confidence level of this data has not been performed. The % change columns on the preliminary counts differ from the percentage change on the NIBRS crime report, sometimes significantly. The CompStat report is designed for operational use and includes only selected NIBRS categories and coding less complex than full NIBRS rules. Official statistics for these and other NIBRS categories can be found on WASPC & FBI websites once available.



Note: On 1/8/23 boundary changes were implemented dividing the North Precinct into two (NW and NE). The Northwest Precinct ADAM Sector consists of P1 and P2; Consequently this page did not exist on printed CompStat reports prior to 1/8/23

POLICE SUMMARY - Ending: Saturday, May 24, 2025



NW - Northwest District (P1)

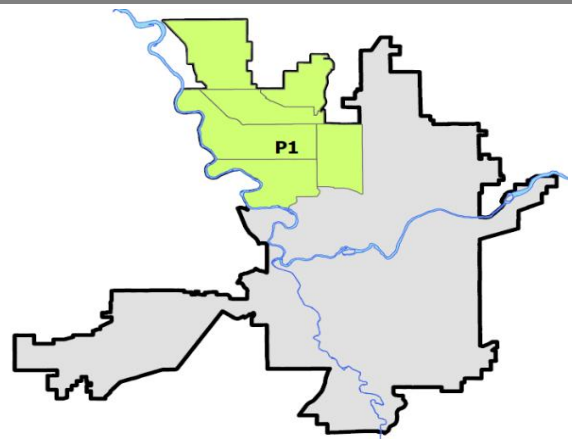
Preliminary IBR Counts

NIBRS Categories (Part 1 Selected)		7 Day Comparison			28 Day Comparison			YTD Comparison		
		Current	Prior	Percent	Current	Prior	Percent	Current	Prior	Percent
Violent	Criminal Homicide	0	0		0	0		0	2	-100.00%
	Rape	0	0		0	0		3	22	-86.36%
	Robbery - Commercial	0	0		0	0		2	3	-33.33%
	Robbery - Person	0	0		0	0		3	5	-40.00%
	Aggravated Assault - Non DV	4	1	300.00%	8	3	166.67%	19	15	26.67%
	Aggravated Assault - DV	0	1	-100.00%	3	4	-25.00%	13	20	-35.00%
Violent Total:		4	2	100.00%	11	7	57.14%	40	67	-40.30%
Property	Burglary - Residential	0	2	-100.00%	4	7	-42.86%	35	38	-7.89%
	Burglary Garage	2	0		6	5	20.00%	23	21	9.52%
	Burglary Commercial	0	1	-100.00%	4	1	300.00%	14	19	-26.32%
	Larceny	24	15	60.00%	66	75	-12.00%	315	417	-24.46%
	Vehicle Theft	0	3	-100.00%	8	13	-38.46%	39	52	-25.00%
	Arson	0	0		0	0		1	2	-50.00%
Property Total:		26	21	23.81%	88	101	-12.87%	427	549	-22.22%
Preliminary Part 1 Crime Totals:		30	23	30.43%	99	108	-8.33%	467	616	-24.19%
Current 7 Day Period:		5/18/2025 - 5/24/2025			Prior 7 Day Period:		5/11/2025 - 5/17/2025			
Current 28 Day Period:		4/27/2025 - 5/24/2025			Prior 28 Day Period:		3/30/2025 - 4/26/2025			
Current YTD Day Period:		1/1/2025 - 5/24/2025			Prior YTD Period:		1/1/2024 - 5/24/2024			

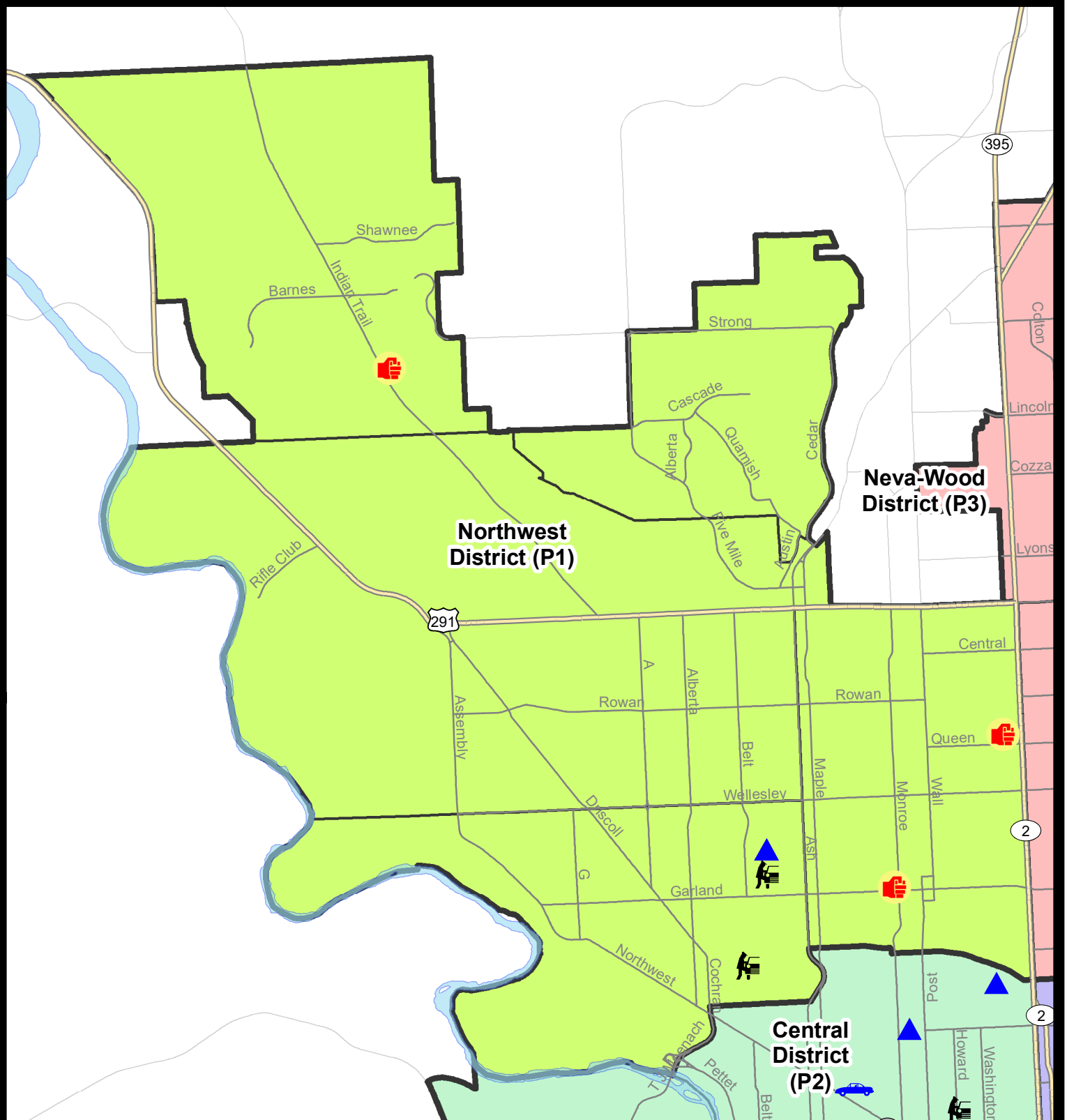
Prepared by SPD Crime Analysis Office - Tuesday, May 27, 2025

NOTE: SPD moved from UCR to the NIBRS reporting standard on 10/4/16 following the transition to a new RMS System. [Numbers on CompStat reports prior to this date should not be used as a comparison to those on this report.](#) Additional info on these reporting standards can be found on the FBI website: <https://ucr.fbi.gov/nibrs-overview>

This chart represents Preliminary counts of selected crime categories from Police Case Reports. Full statistical analysis to determine the confidence level of this data has not been performed. The % change columns on the preliminary counts differ from the percentage change on the NIBRS crime report, sometimes significantly. The CompStat report is designed for operational use and includes only selected NIBRS categories and coding less complex than full NIBRS rules. Official statistics for these and other NIBRS categories can be found on WASPC & FBI websites once available.



Note: On 1/8/23 a boundary change to P1 added a portion of the prior area to P2 (SPA2EG); Consequently activity in P1 will appear a bit lower if compared to printed CompStat reports prior to 1/8/23



City of Spokane
Northwest District (P1)
Selected Crime Codes
2025-05-18 to 2025-05-24
 Prepared By:
 Crime Analysis Unit
 Spokane Police Department

Legend

NIBRS Events

Criminal Homicide	Robbery Person	Burglary Commercial
Rape	Aggravated Assault	Vehicle Prowling
Robbery Commercial	Burglary Residential	Vehicle Theft
	Burglary Garage	Arson

*Cases Represent LERMS Crime Codes
 Points may indicate multiple events
 Note: Veh Prowl is only Larceny displayed*

For Additional Information on Incidents pertaining to an Area, Trend, or Pattern Contact Information Analysis

0 0.25 0.5 1 Miles

SPokane
 INFORMATION SYSTEM

THIS IS NOT A LEGAL DOCUMENT:
 The information shown on this map is compiled from various sources and is subject to constant revision. Information shown on this map should not be used to determine the location of facilities in relationship to property lines, section lines, streets, etc.

Sunday - Saturday

NW - Northwest District (P1)

5/18/2025 TO 5/24/2025



<u>A/C</u>	<u>Offense Statute</u>	<u>Address</u>	<u>Reported Date</u>	<u>Dist</u>
C	ASSAULT 3D WEAPON OR NEGLIGENT INJURY	N ASSEMBLY ST / W WELLESLEY AVE	5/21/2025	P1
<u>SPA1AD</u>				
A	BURGLARY 2D GARAGE	4200 N CANNON ST	5/19/2025	P1
C	BURGLARY 2D GARAGE	4200 N CANNON ST	5/23/2025	P1
C	THEFT 2D FROM BUILDING	3500 W LONGFELLOW AVE	5/18/2025	
C	THEFT 2D FROM MOTOR VEHICLE	4000 N CANNON ST	5/19/2025	P2
C	THEFT 3D ALL OTHER	2700 W NORTHWEST BLVD	5/20/2025	P1
C	THEFT 3D ALL OTHER	2700 W NORTHWEST BLVD	5/20/2025	
C	THEFT 3D FROM BUILDING	2700 W CLEVELAND AVE	5/21/2025	P1
C	THEFT 3D FROM MOTOR VEHICLE	2200 W LIBERTY AVE	5/18/2025	
C	THEFT 3D SHOPLIFTING	2200 W WELLESLEY AVE	5/23/2025	P1
C	THEFT 3D SHOPLIFTING	2500 W WELLESLEY AVE	5/22/2025	
<u>SPA1BS</u>				
C	THEFT 3D ALL OTHER	6600 N CEDAR ST	5/24/2025	P1
C	THEFT 3D SHOPLIFTING	1700 W FRANCIS AVE	5/20/2025	P1
C	THEFT OF A FIREARM FROM BUILDING	2800 W HOLYOKE AVE	5/24/2025	P1
<u>SPA1IT</u>				
C	HARASSMENT FELONY WEAPON INVOLVED	N FARMDALE CT / W STRONG RD	5/19/2025	P1
C	THEFT 1D ALL OTHER	8500 N TESSA ST	5/19/2025	P1
C	THEFT 2D FROM BUILDING	9000 N INDIAN TRAIL RD	5/22/2025	P1
<u>SPA1NH</u>				
C	ASSAULT 2D	1000 W GARLAND AVE	5/21/2025	P1
C	DRIVE BY SHOOTING	300 W QUEEN AVE	5/23/2025	P1
C	THEFT 2D ALL OTHER	300 W CENTRAL AVE	5/24/2025	P1
C	THEFT 2D FROM BUILDING	4100 N CALISPEL ST	5/18/2025	P1
C	THEFT 2D FROM BUILDING	1000 W GARLAND AVE	5/24/2025	P1
C	THEFT 2D FROM BUILDING	4700 N DIVISION ST	5/24/2025	P1
C	THEFT 3D SHOPLIFTING	4600 N DIVISION ST	5/19/2025	P1
C	THEFT 3D SHOPLIFTING	3600 N DIVISION ST	5/23/2025	P1
C	THEFT 3D SHOPLIFTING	4600 N DIVISION ST	5/18/2025	
<u>SPA1NW</u>				
C	MAIL THEFT	5700 N MILTON ST	5/20/2025	P1
C	THEFT 3D ALL OTHER	4300 W WINSTON DR	5/19/2025	
C	THEFT 3D ALL OTHER	2300 W EVERETT AVE	5/21/2025	
C	THEFT 3D SHOPLIFTING	6600 N NINE MILE RD	5/19/2025	P1

For protection of victim privacy, the entire address on sexual assault crimes has been redacted.

POLICE SUMMARY - Ending: Saturday, May 24, 2025



NW - North Central District (P2)

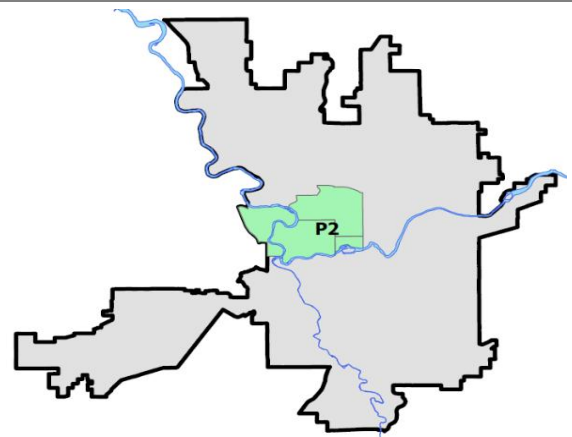
Preliminary IBR Counts

NIBRS Categories (Part 1 Selected)		7 Day Comparison			28 Day Comparison			YTD Comparison		
		Current	Prior	Percent	Current	Prior	Percent	Current	Prior	Percent
Violent	Criminal Homicide	0	0		0	0		0	0	
	Rape	0	0		1	5	-80.00%	14	9	55.56%
	Robbery - Commercial	0	0		1	0		7	5	40.00%
	Robbery - Person	0	1	-100.00%	2	3	-33.33%	8	11	-27.27%
	Aggravated Assault - Non DV	2	3	-33.33%	9	5	80.00%	25	20	25.00%
	Aggravated Assault - DV	0	0		2	2	0.00%	15	22	-31.82%
Violent Total:		2	4	-50.00%	15	15	0.00%	69	67	2.99%
Property	Burglary - Residential	0	0		2	9	-77.78%	26	46	-43.48%
	Burglary Garage	2	3	-33.33%	7	3	133.33%	15	13	15.38%
	Burglary Commercial	2	1	100.00%	4	6	-33.33%	25	25	0.00%
	Larceny	22	18	22.22%	81	67	20.90%	411	482	-14.73%
	Vehicle Theft	3	1	200.00%	10	6	66.67%	40	83	-51.81%
	Arson	0	1	-100.00%	2	0		3	14	-78.57%
Property Total:		29	24	20.83%	106	91	16.48%	520	663	-21.57%
Preliminary Part 1 Crime Totals:		31	28	10.71%	121	106	14.15%	589	730	-19.32%
Current 7 Day Period:		5/18/2025 - 5/24/2025			Prior 7 Day Period:		5/11/2025 - 5/17/2025			
Current 28 Day Period:		4/27/2025 - 5/24/2025			Prior 28 Day Period:		3/30/2025 - 4/26/2025			
Current YTD Day Period:		1/1/2025 - 5/24/2025			Prior YTD Period:		1/1/2024 - 5/24/2024			

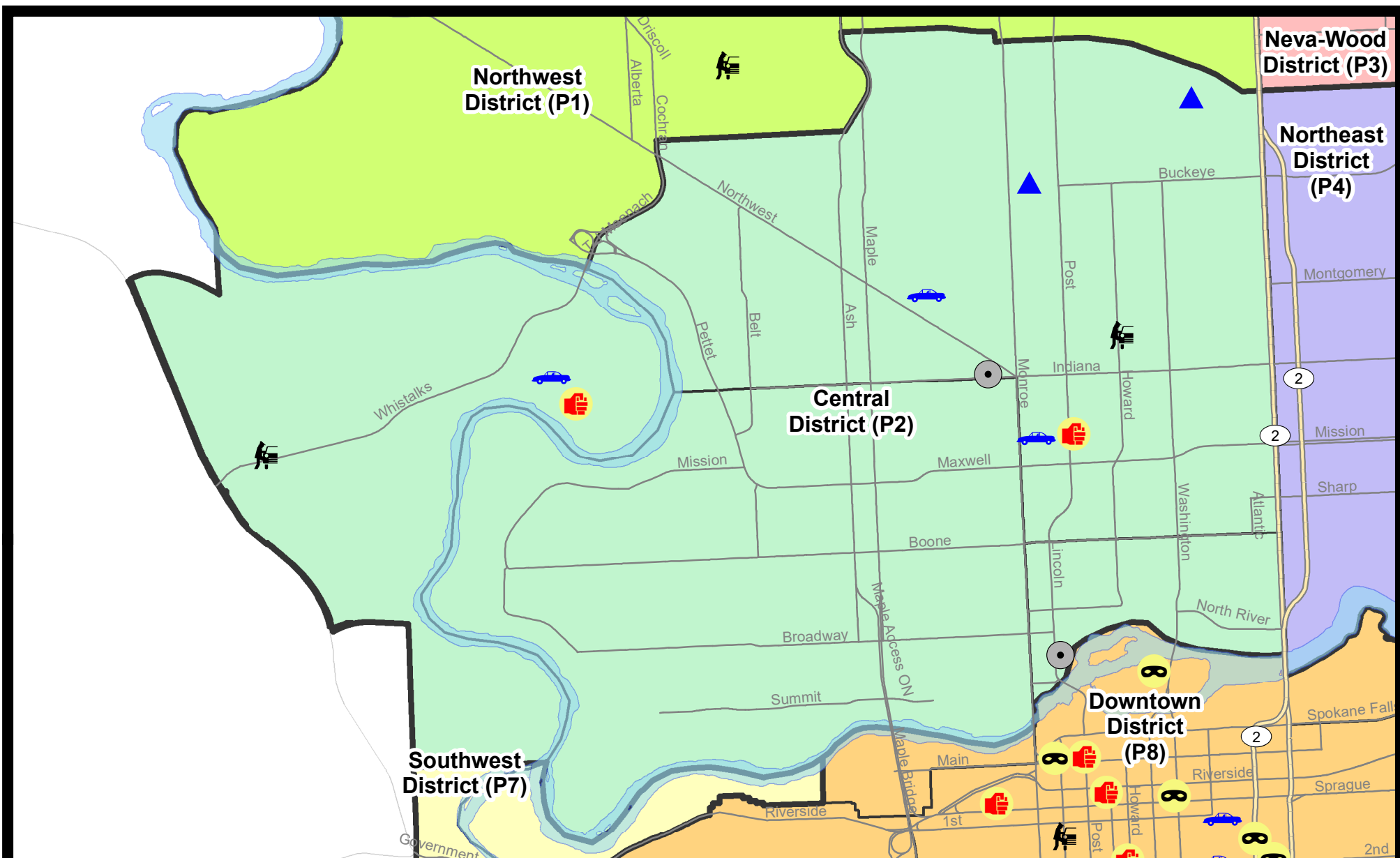
Prepared by SPD Crime Analysis Office - Tuesday, May 27, 2025

NOTE: SPD moved from UCR to the NIBRS reporting standard on 10/4/16 following the transition to a new RMS System. [Numbers on CompStat reports prior to this date should not be used as a comparison to those on this report.](#) Additional info on these reporting standards can be found on the FBI website: <https://ucr.fbi.gov/nibrs-overview>

This chart represents Preliminary counts of selected crime categories from Police Case Reports. Full statistical analysis to determine the confidence level of this data has not been performed. The % change columns on the preliminary counts differ from the percentage change on the NIBRS crime report, sometimes significantly. The CompStat report is designed for operational use and includes only selected NIBRS categories and coding less complex than full NIBRS rules. Official statistics for these and other NIBRS categories can be found on WASPC & FBI websites once available.




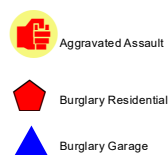

Note: On 1/8/23 a boundary change to P2 added a portion of the P1 area into P2 (SPA2EG); Consequently activity in P2 will appear a bit higher if compared to printed CompStat reports prior to 1/8/23



City of Spokane
Central District (P2)
Selected
Crime Types
2025-05-18 to 2025-05-24
 Prepared By:
 Crime Analysis Unit
 Spokane Police Department

Legend

NIBRS Events



Cases Represent LERMS Crime Codes
 Points may indicate multiple events
 Note: Veh Prowl is only Larceny category displayed



For Additional Information on Incidents
 pertaining to an Area, Trend, or Pattern
 Contact Information Analysis

0 0.2 0.4 0.6 Miles



THIS IS NOT A LEGAL DOCUMENT:
 The information shown on this map is compiled
 from various sources and is subject to constant
 revision. Information shown on this map should
 not be used to determine the location of facilities
 in relationship to property lines, section lines,
 streets, etc.

Sunday - Saturday

NW - Central District (P2)

5/18/2025 TO 5/24/2025



<u>A/C</u>	<u>Offense Statute</u>	<u>Address</u>	<u>Reported Date</u>	<u>Dist</u>
<u>SPA2EG</u>				
A	BURGLARY 2D COMMERCIAL	1900 N MADISON ST	5/24/2025	P1
C	BURGLARY 2D GARAGE	900 W GRACE AVE	5/18/2025	P2
C	BURGLARY 2D GARAGE	200 W EUCLID AVE	5/23/2025	P2
C	DRIVE BY SHOOTING	700 W SPOFFORD AVE	5/18/2025	P1
C	THEFT 2D ALL OTHER	2100 W NORTHWEST BLVD	5/20/2025	P2
C	THEFT 2D ALL OTHER	100 W KNOX AVE	5/20/2025	P2
C	THEFT 2D ALL OTHER	600 W MONTGOMERY AVE	5/24/2025	P2
C	THEFT 2D SHOPLIFTING	1700 W NORTHWEST BLVD	5/24/2025	P1
C	THEFT 2D VEHICLE PARTS AND ACCESSORIES	400 W CLEVELAND AVE	5/20/2025	P2
C	THEFT 3D ALL OTHER	400 W CLEVELAND AVE	5/20/2025	P2
C	THEFT 3D ALL OTHER	1700 W KNOX AVE	5/24/2025	P2
C	THEFT 3D FROM MOTOR VEHICLE	2000 N HOWARD ST	5/21/2025	P2
C	THEFT 3D SHOPLIFTING	1600 W NORTHWEST BLVD	5/19/2025	P2
C	THEFT 3D SHOPLIFTING	1600 W NORTHWEST BLVD	5/21/2025	P2
C	THEFT 3D SHOPLIFTING	1600 W NORTHWEST BLVD	5/23/2025	P3
C	THEFT 3D SHOPLIFTING	1600 W NORTHWEST BLVD	5/20/2025	
C	THEFT 3D SHOPLIFTING	1600 W NORTHWEST BLVD	5/20/2025	
C	THEFT OF MOTOR VEHICLE	900 W SPOFFORD AVE	5/20/2025	P1
C	THEFT OF MOTOR VEHICLE	1300 W MONTGOMERY AVE	5/22/2025	P1
<u>SPA2RS</u>				
C	BURGLARY 2D COMMERCIAL	600 N LINCOLN ST	5/19/2025	P1
C	THEFT 2D ALL OTHER	600 N LINCOLN ST	5/19/2025	P2
C	THEFT 2D ALL OTHER	700 W MALLON AVE	5/21/2025	P2
<u>SPA2WC</u>				
C	THEFT 2D ALL OTHER	1100 W MALLON AVE	5/20/2025	P2
C	THEFT 2D SHOPLIFTING	1100 N MONROE ST	5/19/2025	P2
C	THEFT 3D ALL OTHER	2100 W COLLEGE AVE	5/19/2025	P1
C	THEFT 3D ALL OTHER	1100 W MALLON AVE	5/22/2025	P4
C	THEFT 3D SHOPLIFTING	1000 W SUMMIT PKWY	5/22/2025	P1
C	THEFT 3D SHOPLIFTING	1000 W SUMMIT PKWY	5/22/2025	P1
<u>SPA2WH</u>				
C	ASSAULT 2D	1900 N HOLY NAMES CT	5/18/2025	P1
C	TAKING MOTOR VEHICLE WITHOUT PERMISSION 2D	1900 N HOLY NAMES CT	5/20/2025	P1
C	THEFT 2D FROM MOTOR VEHICLE	4100 W WHISTALKS WAY	5/21/2025	P2

SPOKANE POLICE DEPARTMENT

Northeast Precinct

BAKER Sector

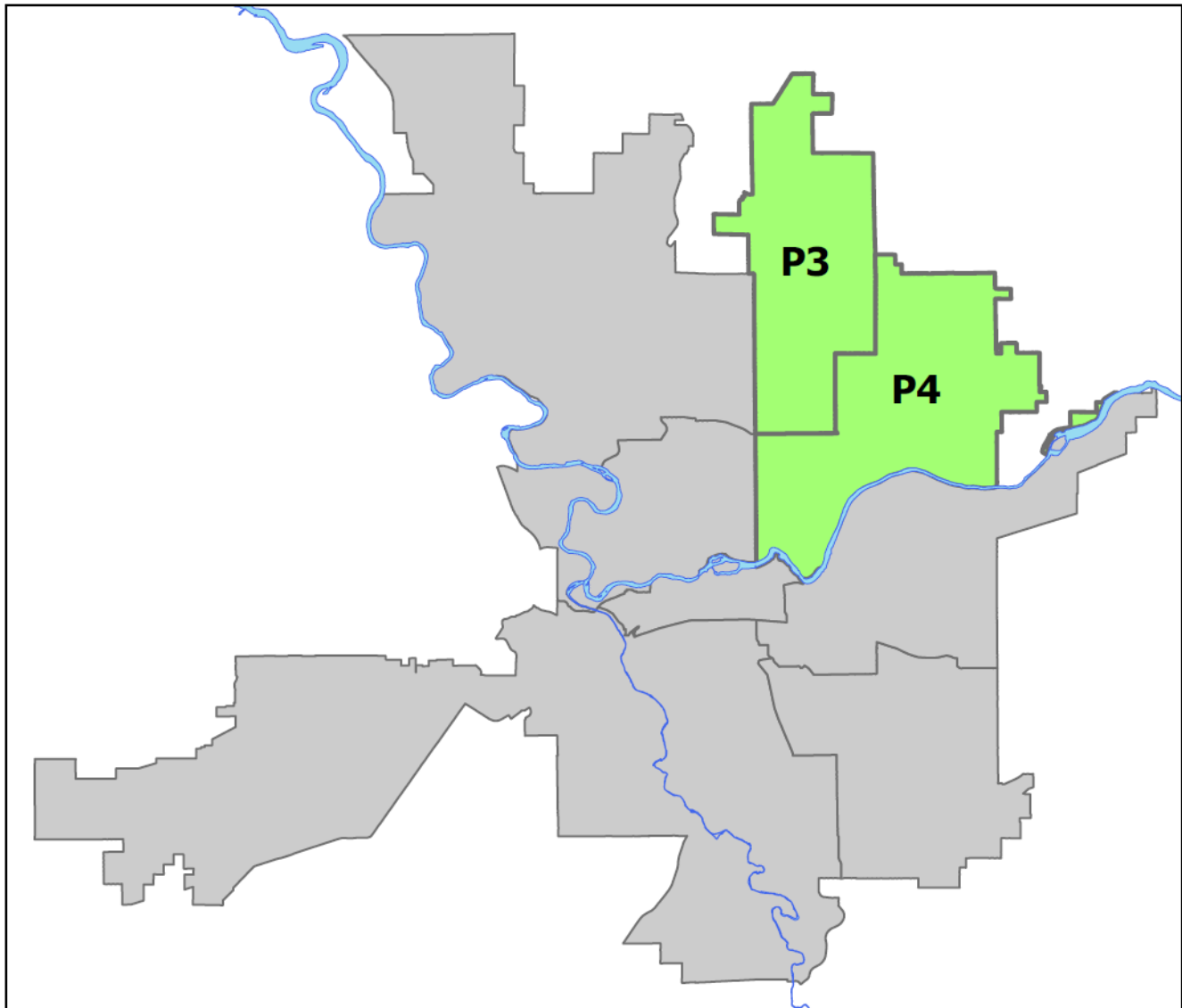


PSA Commander

Captain Shawn Kendall

NevaWood District (P3)

Northeast District (P4)



POLICE SUMMARY - Ending: Saturday, May 24, 2025



NORTHEAST PRECINCT (P3, P4) BAKER SECTOR

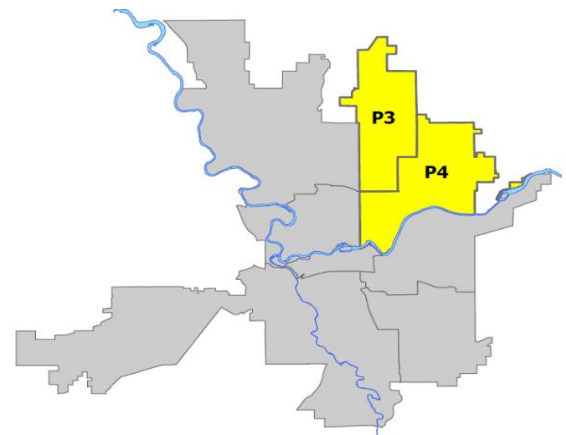
Preliminary IBR Counts

NIBRS Categories (Part 1 Selected)		7 Day Comparison			28 Day Comparison			YTD Comparison		
		Current	Prior	Percent	Current	Prior	Percent	Current	Prior	Percent
Violent	Criminal Homicide	0	0		0	1	-100.00%	2	2	0.00%
	Rape	1	1	0.00%	4	5	-20.00%	21	20	5.00%
	Robbery - Commercial	0	0		1	0		13	19	-31.58%
	Robbery - Person	0	0		3	3	0.00%	14	32	-56.25%
	Aggravated Assault - Non DV	2	3	-33.33%	14	16	-12.50%	57	70	-18.57%
	Aggravated Assault - DV	3	1	200.00%	7	8	-12.50%	44	42	4.76%
Violent Total:		6	5	20.00%	29	33	-12.12%	151	185	-18.38%
Property	Burglary - Residential	5	2	150.00%	13	14	-7.14%	50	83	-39.76%
	Burglary Garage	0	0		4	4	0.00%	22	49	-55.10%
	Burglary Commercial	1	1	0.00%	9	15	-40.00%	68	83	-18.07%
	Larceny	52	68	-23.53%	240	204	17.65%	1210	1214	-0.33%
	Vehicle Theft	5	10	-50.00%	25	11	127.27%	97	189	-48.68%
	Arson	0	1	-100.00%	2	1	100.00%	7	11	-36.36%
Property Total:		63	82	-23.17%	293	249	17.67%	1454	1629	-10.74%
Preliminary Part 1 Crime Totals:		69	87	-20.69%	322	282	14.18%	1605	1814	-11.52%
Current 7 Day Period:		5/18/2025 - 5/24/2025			Prior 7 Day Period:		5/11/2025 - 5/17/2025			
Current 28 Day Period:		4/27/2025 - 5/24/2025			Prior 28 Day Period:		3/30/2025 - 4/26/2025			
Current YTD Day Period:		1/1/2025 - 5/24/2025			Prior YTD Period:		1/1/2024 - 5/24/2024			

Prepared by SPD Crime Analysis Office - Tuesday, May 27, 2025

NOTE: SPD moved from UCR to the NIBRS reporting standard on 10/4/16 following the transition to a new RMS System. [Numbers on CompStat reports prior to this date should not be used as a comparison to those on this report.](#) Additional info on these reporting standards can be found on the FBI website: <https://ucr.fbi.gov/nibrs-overview>

This chart represents Preliminary counts of selected crime categories from Police Case Reports. Full statistical analysis to determine the confidence level of this data has not been performed. The % change columns on the preliminary counts differ from the percentage change on the NIBRS crime report, sometimes significantly. The CompStat report is designed for operational use and includes only selected NIBRS categories and coding less complex than full NIBRS rules. Official statistics for these and other NIBRS categories can be found on WASPC & FBI websites once available.



Note: On 1/8/23 boundary changes were implemented dividing the North Precinct into two (NW and NE). The Northeast Precinct BAKER Sector consists of P3 and P4; Consequently this page did not exist on printed reports prior to 1/8/23

POLICE SUMMARY - Ending: Saturday, May 24, 2025



NE - Neva-Wood District (P3)

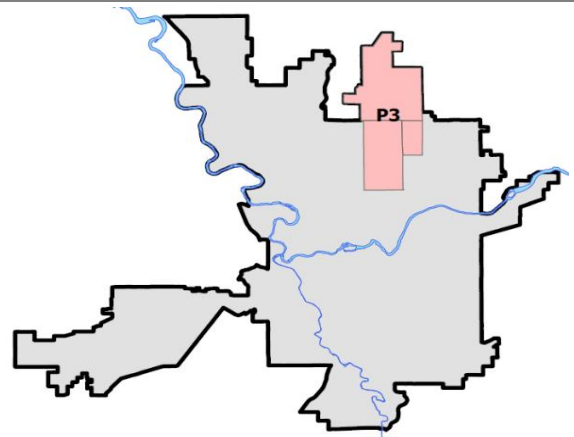
Preliminary IBR Counts

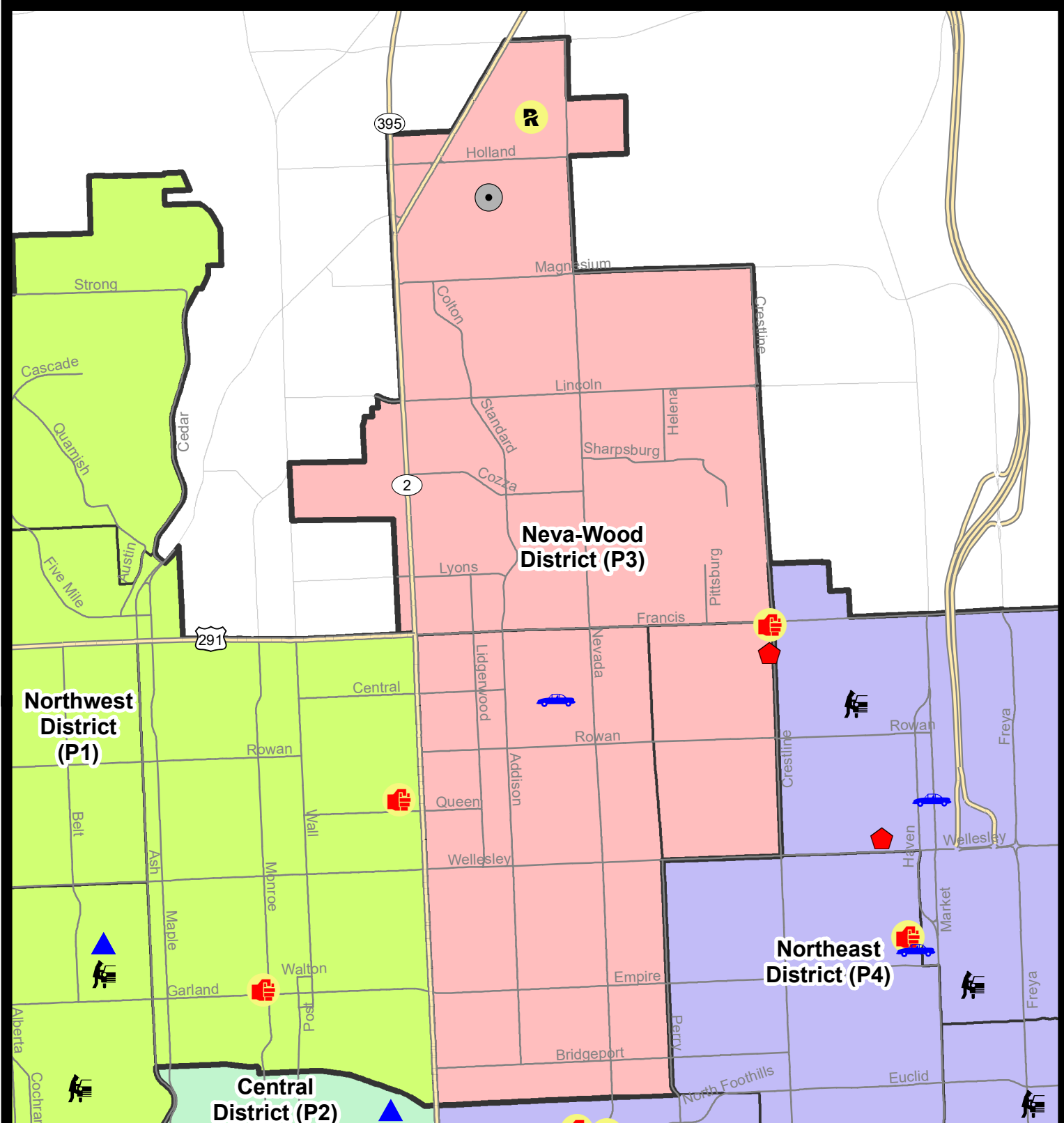
NIBRS Categories (Part 1 Selected)		7 Day Comparison			28 Day Comparison			YTD Comparison		
		Current	Prior	Percent	Current	Prior	Percent	Current	Prior	Percent
Violent	Criminal Homicide	0	0		0	0		0	0	
	Rape	1	1	0.00%	3	3	0.00%	12	12	0.00%
	Robbery - Commercial	0	0		1	0		6	8	-25.00%
	Robbery - Person	0	0		3	2	50.00%	8	18	-55.56%
	Aggravated Assault - Non DV	1	2	-50.00%	6	6	0.00%	26	30	-13.33%
	Aggravated Assault - DV	0	1	-100.00%	2	2	0.00%	17	22	-22.73%
Violent Total:		2	4	-50.00%	15	13	15.38%	69	90	-23.33%
Property	Burglary - Residential	1	2	-50.00%	4	6	-33.33%	21	47	-55.32%
	Burglary Garage	0	0		2	2	0.00%	13	31	-58.06%
	Burglary Commercial	1	1	0.00%	8	9	-11.11%	41	44	-6.82%
	Larceny	39	44	-11.36%	156	117	33.33%	798	749	6.54%
	Vehicle Theft	1	2	-50.00%	7	6	16.67%	45	94	-52.13%
	Arson	0	1	-100.00%	2	0		4	1	300.00%
Property Total:		42	50	-16.00%	179	140	27.86%	922	966	-4.55%
Preliminary Part 1 Crime Totals:		44	54	-18.52%	194	153	26.80%	991	1056	-6.16%
Current 7 Day Period:		5/18/2025 - 5/24/2025			Prior 7 Day Period:		5/11/2025 - 5/17/2025			
Current 28 Day Period:		4/27/2025 - 5/24/2025			Prior 28 Day Period:		3/30/2025 - 4/26/2025			
Current YTD Day Period:		1/1/2025 - 5/24/2025			Prior YTD Period:		1/1/2024 - 5/24/2024			

Prepared by SPD Crime Analysis Office - Tuesday, May 27, 2025

NOTE: SPD moved from UCR to the NIBRS reporting standard on 10/4/16 following the transition to a new RMS System. [Numbers on CompStat reports prior to this date should not be used as a comparison to those on this report.](#) Additional info on these reporting standards can be found on the FBI website: <https://ucr.fbi.gov/nibrs-overview>

This chart represents Preliminary counts of selected crime categories from Police Case Reports. Full statistical analysis to determine the confidence level of this data has not been performed. The % change columns on the preliminary counts differ from the percentage change on the NIBRS crime report, sometimes significantly. The CompStat report is designed for operational use and includes only selected NIBRS categories and coding less complex than full NIBRS rules. Official statistics for these and other NIBRS categories can be found on WASPC & FBI websites once available.





City of Spokane
Neva-Wood District (P3)
Selected Crime Codes
2025-05-18 to 2025-05-24
 Prepared By:
 Crime Analysis Unit
 Spokane Police Department

Legend

NIBRS Events



Criminal Homicide



Rape



Robbery Commercial



Robbery Person



Aggravated Assault



Burglary Residential



Burglary Garage



Burglary Commercial



Vehicle Prowling



Vehicle Theft



Arson



Cases Represent LERMS Crime Codes
 Points may indicate multiple events
 Note: Veh Prowl is only Larceny displayed

For Additional Information on
 Incidents pertaining to an
 Area, Trend, or Pattern
 Contact Information Analysis

0 0.2 0.4 0.8 Miles



THIS IS NOT A LEGAL DOCUMENT:
 The information shown on this map is compiled
 from various sources and is subject to constant
 revision. Information shown on this map should
 not be used to determine the location of facilities
 in relationship to property lines, section lines,
 streets, etc.

Sunday - Saturday

NE - Neva-Wood District (P3)

5/18/2025 TO 5/24/2025



<u>A/C</u>	<u>Offense Statute</u>	<u>Address</u>	<u>Reported Date</u>	<u>Dist</u>
<u>SPB3NL</u>				
C	MAIL THEFT	1100 E BRIDGEPORT AVE	5/20/2025	P3
C	THEFT 2D FROM BUILDING	5500 N DIVISION ST	5/18/2025	P4
C	THEFT 2D VEHICLE PARTS AND ACCESSORIES	300 E LIBERTY AVE	5/21/2025	P3
C	THEFT 3D FROM BUILDING	1100 E BRIDGEPORT AVE	5/21/2025	P3
C	THEFT 3D SHOPLIFTING	5800 N DIVISION ST	5/18/2025	P4
C	THEFT 3D SHOPLIFTING	4700 N DIVISION ST	5/20/2025	P3
C	THEFT 3D SHOPLIFTING	5500 N DIVISION ST	5/20/2025	P4
C	THEFT 3D SHOPLIFTING	4700 N DIVISION ST	5/22/2025	P4
C	THEFT 3D SHOPLIFTING	4700 N DIVISION ST	5/23/2025	P4
C	THEFT 3D SHOPLIFTING	4700 N DIVISION ST	5/18/2025	
C	THEFT 3D SHOPLIFTING	4700 N DIVISION ST	5/18/2025	
C	THEFT 3D SHOPLIFTING	4700 N DIVISION ST	5/20/2025	
C	THEFT 3D SHOPLIFTING	4700 N DIVISION ST	5/20/2025	
C	THEFT 3D SHOPLIFTING	4700 N DIVISION ST	5/21/2025	
C	THEFT 3D SHOPLIFTING	4700 N DIVISION ST	5/23/2025	
C	THEFT 3D SHOPLIFTING	4700 N DIVISION ST	5/23/2025	
C	THEFT 3D SHOPLIFTING	4700 N DIVISION ST	5/24/2025	
C	THEFT OF MOTOR VEHICLE	700 E JOSEPH AVE	5/22/2025	P3
<u>SPB3SH</u>				
C	BURGLARY 2D COMMERCIAL	9200 N COLTON ST	5/22/2025	P4
C	RAPE 2D		5/24/2025	P4
C	RETAIL THEFT WITH SPECIAL CIRCUMSTANCES 3D	9700 N NEWPORT HWY	5/22/2025	P1
C	THEFT 2D ALL OTHER	400 E MAGNESIUM RD	5/22/2025	P3
C	THEFT 2D ALL OTHER	1900 E FRANCIS AVE	5/22/2025	P3
C	THEFT 2D FROM BUILDING	9200 N COLTON ST	5/24/2025	P3
C	THEFT 3D SHOPLIFTING	9700 N NEWPORT HWY	5/18/2025	P1
C	THEFT 3D SHOPLIFTING	9600 N NEWPORT HWY	5/18/2025	P4
C	THEFT 3D SHOPLIFTING	10100 N NEWPORT HWY	5/18/2025	P3
C	THEFT 3D SHOPLIFTING	6500 N NEVADA ST	5/19/2025	P3
C	THEFT 3D SHOPLIFTING	9600 N NEWPORT HWY	5/19/2025	P4
C	THEFT 3D SHOPLIFTING	9700 N NEWPORT HWY	5/20/2025	P4
C	THEFT 3D SHOPLIFTING	10100 N NEWPORT HWY	5/21/2025	P3
C	THEFT 3D SHOPLIFTING	9200 N COLTON ST	5/21/2025	P4
C	THEFT 3D SHOPLIFTING	6500 N NEVADA ST	5/22/2025	P3
C	THEFT 3D SHOPLIFTING	6500 N NEVADA ST	5/22/2025	P3
C	THEFT 3D SHOPLIFTING	9200 N COLTON ST	5/22/2025	P4
C	THEFT 3D SHOPLIFTING	10100 N NEWPORT HWY	5/22/2025	P3
C	THEFT 3D SHOPLIFTING	10100 N NEWPORT HWY	5/23/2025	P3

For protection of victim privacy, the entire address on sexual assault crimes has been redacted.

A/C	Offense Statute	Address	Reported Date	Dist
C	THEFT 3D SHOPLIFTING	9700 N NEWPORT HWY	5/24/2025	P4
C	THEFT 3D SHOPLIFTING	9600 N NEWPORT HWY	5/19/2025	
C	THEFT 3D SHOPLIFTING	6500 N NEVADA ST	5/23/2025	
C	THEFT 3D SHOPLIFTING	6500 N NEVADA ST	5/24/2025	
C	THEFT 3D SHOPLIFTING	6500 N NEVADA ST	5/24/2025	

SPB3WH

C	DRIVE BY SHOOTING	6200 N CRESTLINE ST	5/21/2025	P4
C	RESIDENTIAL BURGLARY	2000 E DALKE AVE	5/24/2025	P4

POLICE SUMMARY - Ending: Saturday, May 24, 2025



NE - Northeast District (P4)

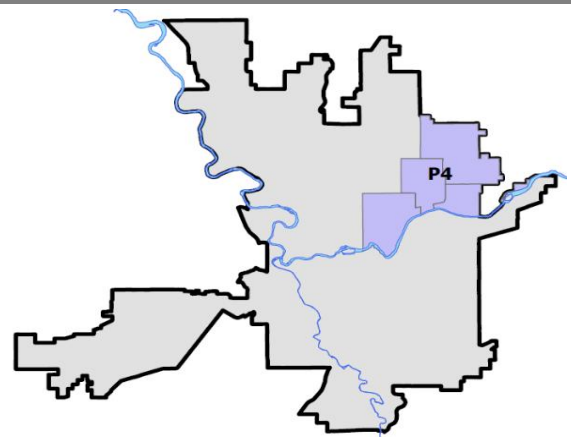
Preliminary IBR Counts

NIBRS Categories (Part 1 Selected)		7 Day Comparison			28 Day Comparison			YTD Comparison		
		Current	Prior	Percent	Current	Prior	Percent	Current	Prior	Percent
Violent	Criminal Homicide	0	0		0	1	-100.00%	2	2	0.00%
	Rape	0	0		1	2	-50.00%	9	8	12.50%
	Robbery - Commercial	0	0		0	0		7	11	-36.36%
	Robbery - Person	0	0		0	1	-100.00%	6	14	-57.14%
	Aggravated Assault - Non DV	1	1	0.00%	8	10	-20.00%	31	40	-22.50%
	Aggravated Assault - DV	3	0		5	6	-16.67%	27	20	35.00%
Violent Total:		4	1	300.00%	14	20	-30.00%	82	95	-13.68%
Property	Burglary - Residential	4	0		9	8	12.50%	29	36	-19.44%
	Burglary Garage	0	0		2	2	0.00%	9	18	-50.00%
	Burglary Commercial	0	0		1	6	-83.33%	27	39	-30.77%
	Larceny	13	24	-45.83%	84	87	-3.45%	412	465	-11.40%
	Vehicle Theft	4	8	-50.00%	18	5	260.00%	52	95	-45.26%
	Arson	0	0		0	1	-100.00%	3	10	-70.00%
Property Total:		21	32	-34.38%	114	109	4.59%	532	663	-19.76%
Preliminary Part 1 Crime Totals:		25	33	-24.24%	128	129	-0.78%	614	758	-19.00%
Current 7 Day Period:		5/18/2025 - 5/24/2025			Prior 7 Day Period:		5/11/2025 - 5/17/2025			
Current 28 Day Period:		4/27/2025 - 5/24/2025			Prior 28 Day Period:		3/30/2025 - 4/26/2025			
Current YTD Day Period:		1/1/2025 - 5/24/2025			Prior YTD Period:		1/1/2024 - 5/24/2024			

Prepared by SPD Crime Analysis Office - Tuesday, May 27, 2025

NOTE: SPD moved from UCR to the NIBRS reporting standard on 10/4/16 following the transition to a new RMS System. [Numbers on CompStat reports prior to this date should not be used as a comparison to those on this report.](#) Additional info on these reporting standards can be found on the FBI website: <https://ucr.fbi.gov/nibrs-overview>

This chart represents Preliminary counts of selected crime categories from Police Case Reports. Full statistical analysis to determine the confidence level of this data has not been performed. The % change columns on the preliminary counts differ from the percentage change on the NIBRS crime report, sometimes significantly. The CompStat report is designed for operational use and includes only selected NIBRS categories and coding less complex than full NIBRS rules. Official statistics for these and other NIBRS categories can be found on WASPC & FBI websites once available.



Sunday - Saturday

NE - Northeast District (P4)

5/18/2025 TO 5/24/2025



<u>A/C</u>	<u>Offense Statute</u>	<u>Address</u>	<u>Reported Date</u>	<u>Dist</u>
<u>SPB4BE</u>				
C	ASSAULT 2D	4100 N REGAL ST	5/24/2025	P4
C	RESIDENTIAL BURGLARY	2600 N NAPA ST	5/18/2025	P4
C	RESIDENTIAL BURGLARY	2400 E UPRIVER DR	5/18/2025	P4
C	THEFT 3D FROM BUILDING	1600 E ROCKWELL AVE	5/22/2025	P4
C	THEFT 3D SHOPLIFTING	3900 N MARKET ST	5/19/2025	P4
C	THEFT OF MOTOR VEHICLE	3900 N MARKET ST	5/21/2025	P4
<u>SPB4HI</u>				
C	RESIDENTIAL BURGLARY	4700 N NELSON ST	5/22/2025	P4
C	THEFT 3D FROM BUILDING	3900 E LONGFELLOW AVE	5/19/2025	P4
C	THEFT 3D FROM MOTOR VEHICLE	3700 N RALPH ST	5/18/2025	P4
C	THEFT 3D FROM MOTOR VEHICLE	2600 E JOSEPH AVE	5/22/2025	P4
C	THEFT OF MOTOR VEHICLE	5000 N MARKET ST	5/21/2025	P4
<u>SPB4LO</u>				
C	ASSAULT 2D	900 E NORTH FOOTHILLS DR	5/18/2025	P4
C	ASSAULT 2D	2800 N CINCINNATI ST	5/19/2025	P4
C	RESIDENTIAL BURGLARY	800 E ILLINOIS AVE	5/23/2025	P4
C	RETAIL THEFT WITH SPECIAL CIRCUMSTANCES 2D	900 E MISSION AVE	5/18/2025	P4
C	THEFT 2D ALL OTHER	1500 E ILLINOIS AVE	5/20/2025	P4
C	THEFT 2D FROM MOTOR VEHICLE	1700 N CINCINNATI ST	5/23/2025	P5
C	THEFT 3D FROM BUILDING	2900 N HOGAN ST	5/24/2025	P4
C	THEFT 3D SHOPLIFTING	1700 N DIVISION ST	5/20/2025	P4
C	THEFT 3D SHOPLIFTING	900 E MISSION AVE	5/21/2025	P4
C	THEFT 3D SHOPLIFTING	900 E MISSION AVE	5/24/2025	P4
C	THEFT OF MOTOR VEHICLE	1500 E ILLINOIS AVE	5/21/2025	P4
<u>SPB4MI</u>				
C	ASSAULT 2D	3900 E EUCLID AVE	5/21/2025	P4
C	THEFT 3D FROM MOTOR VEHICLE	3600 E FAIRVIEW AVE	5/21/2025	P4
C	THEFT OF MOTOR VEHICLE	5600 E UPRIVER DR	5/24/2025	P4

SPOKANE POLICE DEPARTMENT



South Precinct CHARLIE Sector

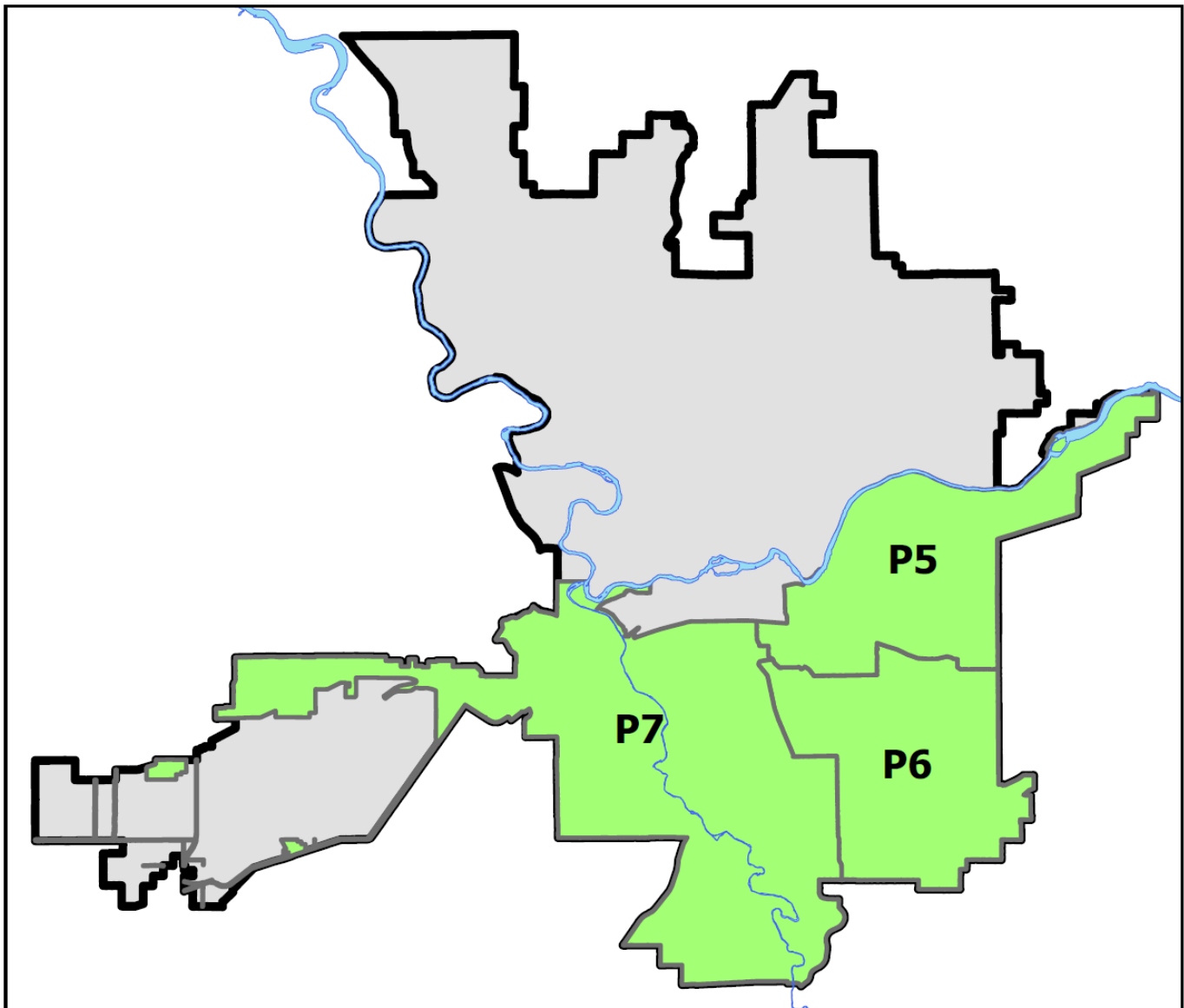
PSA Commander

Captain Jake Jensen

South Central District (P5)

Southeast District (P6)

Southwest District (P7)



POLICE SUMMARY - Ending: Saturday, May 24, 2025

SOUTH PRECINCT (P5, P6, P7) CHARLIE SECTOR



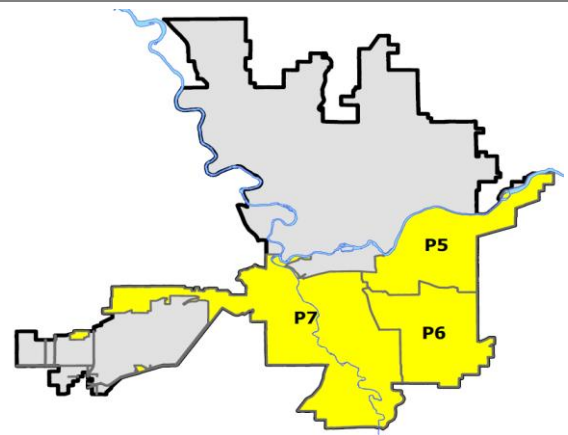
Preliminary IBR Counts

NIBRS Categories (Part 1 Selected)		7 Day Comparison			28 Day Comparison			YTD Comparison		
		Current	Prior	Percent	Current	Prior	Percent	Current	Prior	Percent
Violent	Criminal Homicide	1	2	-50.00%	3	0		3	2	50.00%
	Rape	4	0		6	4	50.00%	27	23	17.39%
	Robbery - Commercial	0	0		0	0		2	11	-81.82%
	Robbery - Person	1	0		3	2	50.00%	15	13	15.38%
	Aggravated Assault - Non DV	0	0		5	12	-58.33%	42	45	-6.67%
	Aggravated Assault - DV	2	3	-33.33%	8	5	60.00%	42	40	5.00%
Violent Total:		8	5	60.00%	25	23	8.70%	131	134	-2.24%
Property	Burglary - Residential	3	5	-40.00%	13	16	-18.75%	67	75	-10.67%
	Burglary Garage	1	1	0.00%	5	10	-50.00%	36	46	-21.74%
	Burglary Commercial	2	4	-50.00%	12	4	200.00%	44	36	22.22%
	Larceny	42	50	-16.00%	162	111	45.95%	720	678	6.19%
	Vehicle Theft	4	4	0.00%	13	14	-7.14%	70	122	-42.62%
	Arson	0	0		0	0		5	11	-54.55%
Property Total:		52	64	-18.75%	205	155	32.26%	942	968	-2.69%
Preliminary Part 1 Crime Totals:		60	69	-13.04%	230	178	29.21%	1073	1102	-2.63%
Current 7 Day Period:		5/18/2025 - 5/24/2025			Prior 7 Day Period:		5/11/2025 - 5/17/2025			
Current 28 Day Period:		4/27/2025 - 5/24/2025			Prior 28 Day Period:		3/30/2025 - 4/26/2025			
Current YTD Day Period:		1/1/2025 - 5/24/2025			Prior YTD Period:		1/1/2024 - 5/24/2024			

Prepared by SPD Crime Analysis Office - Tuesday, May 27, 2025

NOTE: SPD moved from UCR to the NIBRS reporting standard on 10/4/16 following the transition to a new RMS System. [Numbers on CompStat reports prior to this date should not be used as a comparison to those on this report.](#) Additional info on these reporting standards can be found on the FBI website: <https://ucr.fbi.gov/nibrs-overview>

This chart represents Preliminary counts of selected crime categories from Police Case Reports. Full statistical analysis to determine the confidence level of this data has not been performed. The % change columns on the preliminary counts differ from the percentage change on the NIBRS crime report, sometimes significantly. The CompStat report is designed for operational use and includes only selected NIBRS categories and coding less complex than full NIBRS rules. Official statistics for these and other NIBRS categories can be found on WASPC & FBI websites once available.



Note: On 1/8/23 boundary changes incorporated portions of P7 into the Downtown Precinct (SPD8BA and SPD8PV); Consequently activity in P7 will appear lower if compared to printed CompStat reports prior to 1/8/23

POLICE SUMMARY - Ending: Saturday, May 24, 2025



SE - South Central District (P5)

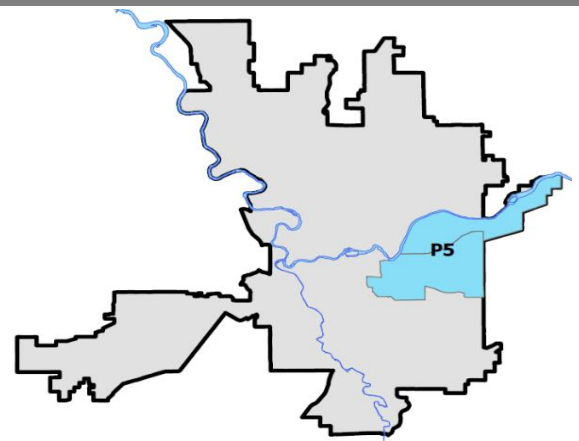
Preliminary IBR Counts

NIBRS Categories (Part 1 Selected)		7 Day Comparison			28 Day Comparison			YTD Comparison		
		Current	Prior	Percent	Current	Prior	Percent	Current	Prior	Percent
Violent	Criminal Homicide	1	0		1	0		1	0	
	Rape	3	0		4	3	33.33%	14	10	40.00%
	Robbery - Commercial	0	0		0	0		0	2	-100.00%
	Robbery - Person	1	0		1	1	0.00%	9	5	80.00%
	Aggravated Assault - Non DV	0	0		1	5	-80.00%	19	26	-26.92%
	Aggravated Assault - DV	2	1	100.00%	5	1	400.00%	22	16	37.50%
Violent Total:		7	1	600.00%	12	10	20.00%	65	59	10.17%
Property	Burglary - Residential	1	2	-50.00%	3	6	-50.00%	25	28	-10.71%
	Burglary Garage	0	0		3	3	0.00%	8	14	-42.86%
	Burglary Commercial	1	2	-50.00%	5	1	400.00%	18	17	5.88%
	Larceny	16	18	-11.11%	66	42	57.14%	292	260	12.31%
	Vehicle Theft	1	2	-50.00%	4	8	-50.00%	38	42	-9.52%
	Arson	0	0		0	0		2	6	-66.67%
Property Total:		19	24	-20.83%	81	60	35.00%	383	367	4.36%
Preliminary Part 1 Crime Totals:		26	25	4.00%	93	70	32.86%	448	426	5.16%
Current 7 Day Period:		5/18/2025 - 5/24/2025			Prior 7 Day Period:		5/11/2025 - 5/17/2025			
Current 28 Day Period:		4/27/2025 - 5/24/2025			Prior 28 Day Period:		3/30/2025 - 4/26/2025			
Current YTD Day Period:		1/1/2025 - 5/24/2025			Prior YTD Period:		1/1/2024 - 5/24/2024			

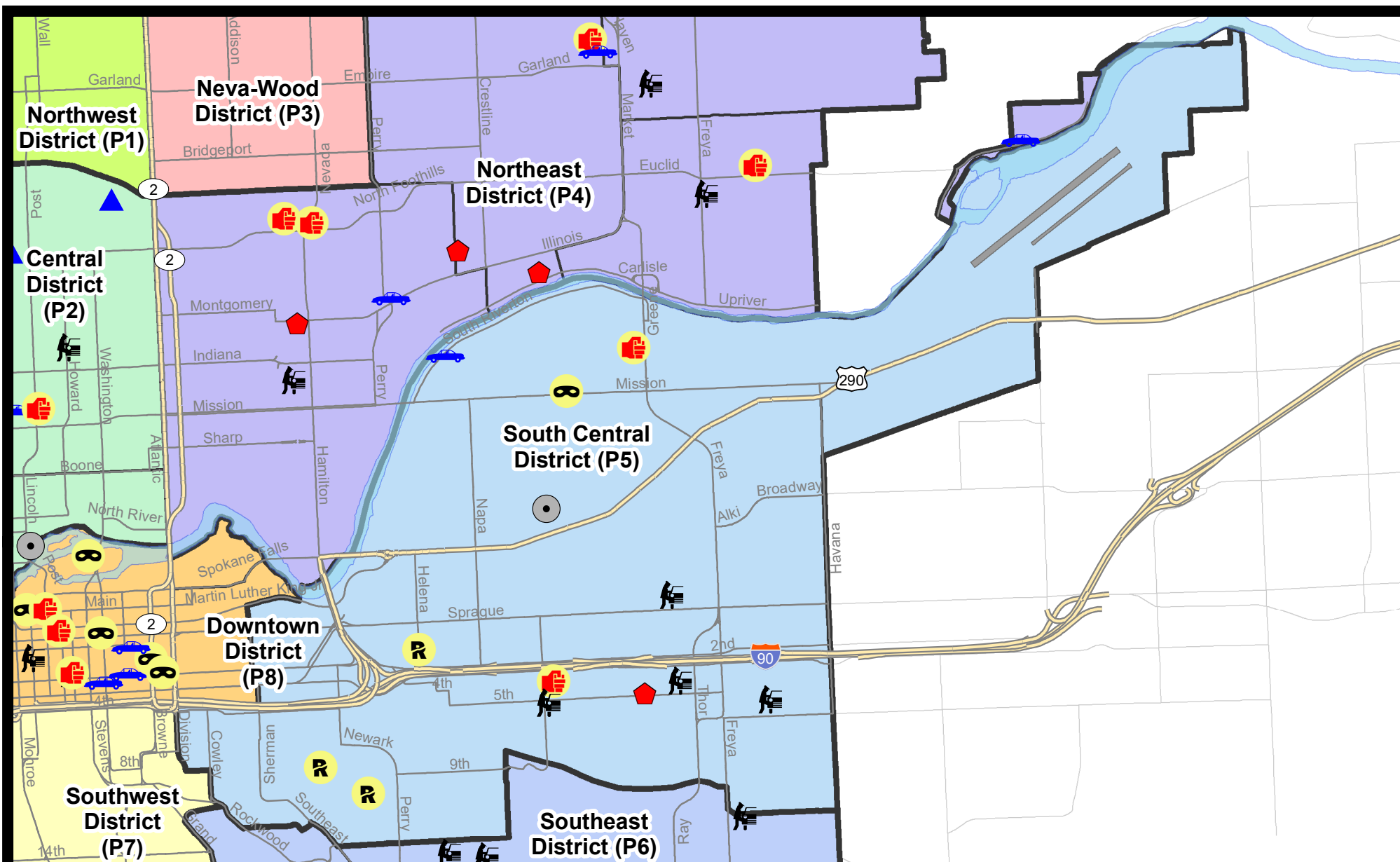
Prepared by SPD Crime Analysis Office - Tuesday, May 27, 2025

NOTE: SPD moved from UCR to the NIBRS reporting standard on 10/4/16 following the transition to a new RMS System. [Numbers on CompStat reports prior to this date should not be used as a comparison to those on this report.](#) Additional info on these reporting standards can be found on the FBI website: <https://ucr.fbi.gov/nibrs-overview>

This chart represents Preliminary counts of selected crime categories from Police Case Reports. Full statistical analysis to determine the confidence level of this data has not been performed. The % change columns on the preliminary counts differ from the percentage change on the NIBRS crime report, sometimes significantly. The CompStat report is designed for operational use and includes only selected NIBRS categories and coding less complex than full NIBRS rules. Official statistics for these and other NIBRS categories can be found on WASPC & FBI websites once available.



Note: On 2/10/21 a portion of the Police Block SPC5EC became part of the Downtown Precinct (SPD8EC); Consequently activity in P5 will appear lower if compared to printed CompStat reports prior to 2/10/21



City of Spokane
South Central District (P5)
Selected
Crime Types
2025-05-18 to 2025-05-24

Prepared By:
Crime Analysis Unit
Spokane Police Department

Legend

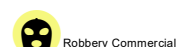
NIBRS Events



Criminal Homicide



Rape



Robbery Commercial



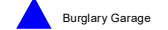
Robbery Person



Aggravated Assault



Burglary Residential



Burglary Garage



Burglary Commercial



Vehicle Prowling



Vehicle Theft



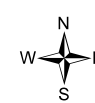
Arson

Cases Represent LERMS Crime Codes
 Points may indicate multiple events
 Note: Veh Prowl is only Larceny category displayed



For Additional Information on Incidents
 pertaining to an Area, Trend, or Pattern
 Contact Information Analysis

0 0.2 0.4 0.6 0.8 1 Miles



THIS IS NOT A LEGAL DOCUMENT:
 The information shown on this map is compiled
 from various sources and is subject to constant
 revision. Information shown on this map should
 not be used to determine the location of facilities
 in relationship to property lines, section lines,
 streets, etc.

Sunday - Saturday

5/18/2025 TO 5/24/2025

SE - South Central District (P5)



<u>A/C</u>	<u>Offense Statute</u>	<u>Address</u>	<u>Reported Date</u>	<u>Dist</u>
<u>SPC5EC</u>				
C	ASSAULT 2D	2400 E 4TH AVE	5/20/2025	P6
C	MAIL THEFT	2700 E 4TH AVE	5/21/2025	P5
C	MURDER 2D	900 E 3RD AVE	5/18/2025	P6
C	RAPE 2D		5/21/2025	P8
C	RAPE 3D		5/19/2025	P6
C	RAPE 3D		5/22/2025	P6
C	RESIDENTIAL BURGLARY	3100 E 5TH AVE	5/23/2025	P6
C	THEFT 2D ALL OTHER	400 S THOR ST	5/18/2025	P5
C	THEFT 2D ALL OTHER	400 S THOR ST	5/18/2025	P5
C	THEFT 2D ALL OTHER	700 E 2ND AVE	5/19/2025	P5
C	THEFT 2D ALL OTHER	4200 E 12TH AVE	5/20/2025	P5
C	THEFT 2D FROM BUILDING	2000 E 13TH AVE	5/24/2025	P5
C	THEFT 2D FROM MOTOR VEHICLE	400 S THOR ST	5/21/2025	P5
C	THEFT 2D FROM MOTOR VEHICLE	E RIVERSIDE AVE / N RALPH ST	5/23/2025	P5
C	THEFT 3D FROM BUILDING	3600 E PRATT AVE	5/21/2025	P6
C	THEFT 3D FROM MOTOR VEHICLE	2400 E 5TH AVE	5/18/2025	P5
C	THEFT 3D FROM MOTOR VEHICLE	3900 E 6TH AVE	5/20/2025	P5
C	THEFT 3D FROM MOTOR VEHICLE	2400 E 5TH AVE	5/22/2025	P5
C	THEFT 3D SHOPLIFTING	3600 E SPRAGUE AVE	5/23/2025	
C	THEFT OF A FIREARM FROM BUILDING	600 S DENVER ST	5/18/2025	P5
<u>SPC5GP</u>				
C	ASSAULT OF A CHILD 2D	3100 E INDIANA AVE	5/20/2025	P6
A	BURGLARY 2D COMMERCIAL	700 N COOK ST	5/18/2025	P5
C	MAIL THEFT	2100 E CATALDO AVE	5/23/2025	P5
C	ROBBERY 1D PERSON	2600 E MISSION AVE	5/20/2025	P6
C	THEFT 3D ALL OTHER	1700 E SINTO AVE	5/20/2025	P5
C	THEFT OF MOTOR VEHICLE	1800 E SOUTH RIVERTON AVE	5/24/2025	P6

POLICE SUMMARY - Ending: Saturday, May 24, 2025



SE - Southeast District (P6)

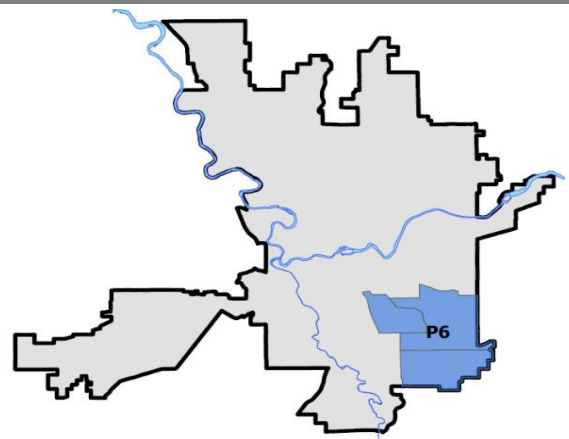
Preliminary IBR Counts

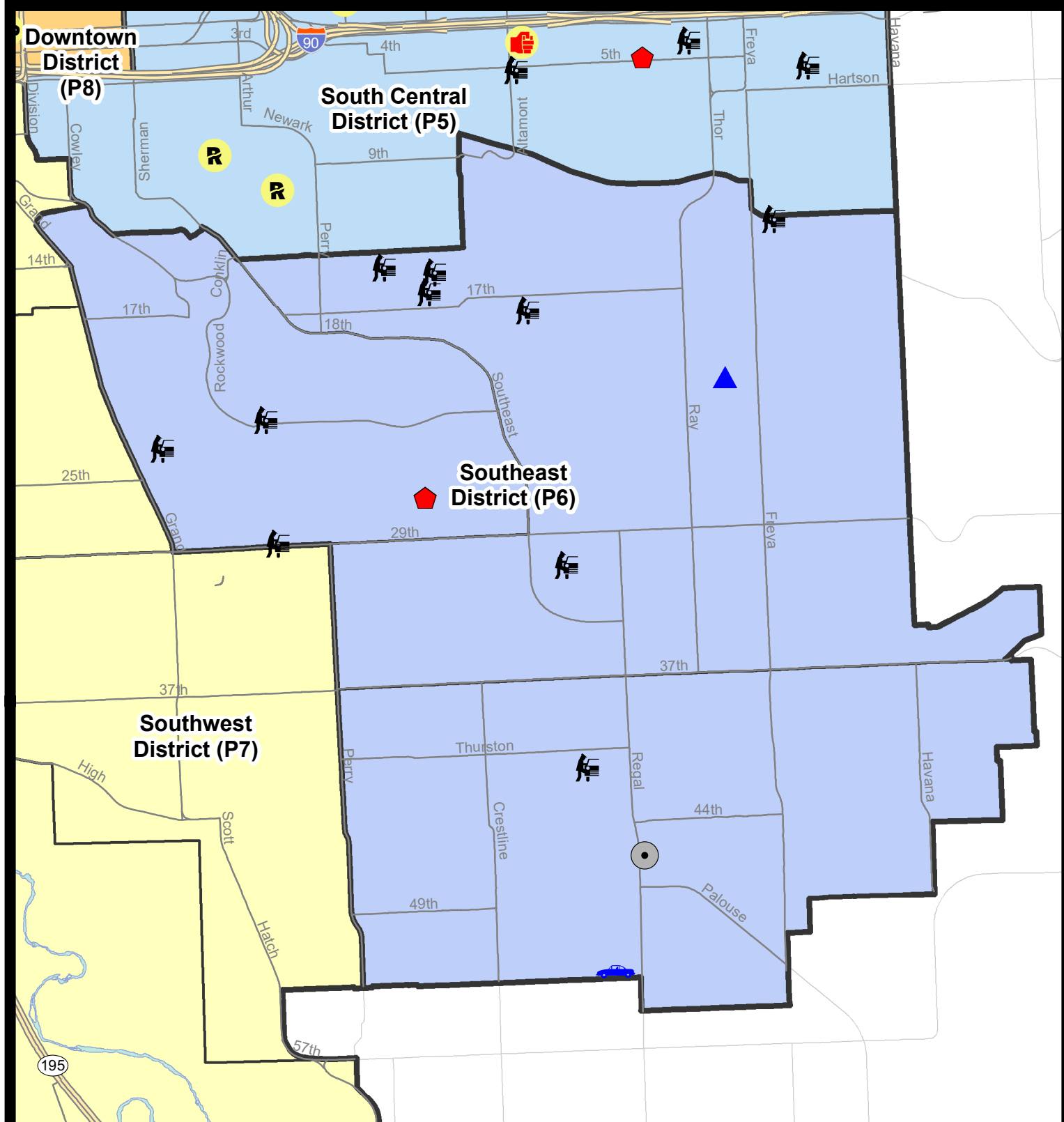
NIBRS Categories (Part 1 Selected)		7 Day Comparison			28 Day Comparison			YTD Comparison		
		Current	Prior	Percent	Current	Prior	Percent	Current	Prior	Percent
Violent	Criminal Homicide	0	2	-100.00%	2	0		2	1	100.00%
	Rape	0	0		0	1	-100.00%	4	3	33.33%
	Robbery - Commercial	0	0		0	0		1	8	-87.50%
	Robbery - Person	0	0		2	0		2	4	-50.00%
	Aggravated Assault - Non DV	0	0		0	2	-100.00%	4	6	-33.33%
	Aggravated Assault - DV	0	1	-100.00%	2	2	0.00%	8	10	-20.00%
Violent Total:		0	3	-100.00%	6	5	20.00%	21	32	-34.38%
Property	Burglary - Residential	2	1	100.00%	4	5	-20.00%	20	20	0.00%
	Burglary Garage	1	1	0.00%	2	2	0.00%	13	12	8.33%
	Burglary Commercial	1	0		1	2	-50.00%	9	10	-10.00%
	Larceny	17	9	88.89%	43	34	26.47%	182	174	4.60%
	Vehicle Theft	1	0		1	1	0.00%	6	34	-82.35%
	Arson	0	0		0	0		2	1	100.00%
Property Total:		22	11	100.00%	51	44	15.91%	232	251	-7.57%
Preliminary Part 1 Crime Totals:		22	14	57.14%	57	49	16.33%	253	283	-10.60%
Current 7 Day Period:		5/18/2025 - 5/24/2025			Prior 7 Day Period:		5/11/2025 - 5/17/2025			
Current 28 Day Period:		4/27/2025 - 5/24/2025			Prior 28 Day Period:		3/30/2025 - 4/26/2025			
Current YTD Day Period:		1/1/2025 - 5/24/2025			Prior YTD Period:		1/1/2024 - 5/24/2024			

Prepared by SPD Crime Analysis Office - Tuesday, May 27, 2025

NOTE: SPD moved from UCR to the NIBRS reporting standard on 10/4/16 following the transition to a new RMS System. [Numbers on CompStat reports prior to this date should not be used as a comparison to those on this report.](#) Additional info on these reporting standards can be found on the FBI website: <https://ucr.fbi.gov/nibrs-overview>

This chart represents Preliminary counts of selected crime categories from Police Case Reports. Full statistical analysis to determine the confidence level of this data has not been performed. The % change columns on the preliminary counts differ from the percentage change on the NIBRS crime report, sometimes significantly. The CompStat report is designed for operational use and includes only selected NIBRS categories and coding less complex than full NIBRS rules. Official statistics for these and other NIBRS categories can be found on WASPC & FBI websites once available.





City of Spokane
Southeast District (P6)
Selected Crime Codes
2025-05-18 to 2025-05-24
 Prepared By:
 Crime Analysis Unit
 Spokane Police Department

Legend

NIBRS Events

Criminal Homicide	Robbery Person	Burglary Commercial
Rape	Aggravated Assault	Vehicle Prowling
Robbery Commercial	Burglary Residential	Vehicle Theft
	Burglary Garage	Arson

For Additional Information on Incidents pertaining to an Area, Trend, or Pattern Contact Information Analysis

*Cases Represent LERMS Crime Codes
 Points may indicate multiple events
 Note: Veh Prowl is only Larceny displayed*

0 0.15 0.3 0.6 Miles

THIS IS NOT A LEGAL DOCUMENT:
 The information shown on this map is compiled from various sources and is subject to constant revision. Information shown on this map should not be used to determine the location of facilities in relationship to property lines, section lines, streets, etc.

Sunday - Saturday

SE - Southeast District (P6)

5/18/2025 TO 5/24/2025



<u>A/C</u>	<u>Offense Statute</u>	<u>Address</u>	<u>Reported Date</u>	<u>Dist</u>
<u>SPC6LH</u>				
A	BURGLARY 2D GARAGE	3300 E 21ST AVE	5/22/2025	P6
C	THEFT 2D FROM MOTOR VEHICLE	1900 E 16TH AVE	5/19/2025	P6
C	THEFT 2D FROM MOTOR VEHICLE	3100 S MT VERNON ST	5/20/2025	P6
C	THEFT 2D FROM MOTOR VEHICLE	2400 E GLENN CT	5/20/2025	P6
C	THEFT 2D FROM MOTOR VEHICLE	1700 E 15TH AVE	5/23/2025	P6
C	THEFT 3D FROM MOTOR VEHICLE	1900 E 15TH AVE	5/21/2025	P6
C	THEFT OF A FIREARM FROM MOTOR VEHICLE	3700 E 13TH AVE	5/22/2025	P6
<u>SPC6RW</u>				
C	RESIDENTIAL BURGLARY	1800 E PINECREST RD	5/18/2025	P6
C	RESIDENTIAL BURGLARY	1800 E PINECREST RD	5/18/2025	P6
C	THEFT 2D FROM MOTOR VEHICLE	1100 E 29TH AVE	5/18/2025	P6
C	THEFT 3D ALL OTHER	500 E 21ST AVE	5/18/2025	
C	THEFT 3D FROM MOTOR VEHICLE	600 E 23RD AVE	5/19/2025	P6
C	THEFT 3D FROM MOTOR VEHICLE	1000 E ROCKWOOD BLVD	5/22/2025	P6
<u>SPC6SG</u>				
A	BURGLARY 2D COMMERCIAL	4500 S REGAL ST	5/18/2025	P6
C	THEFT 2D ALL OTHER	4100 E 46TH CT	5/18/2025	P6
C	THEFT 3D ALL OTHER	2100 E 37TH AVE	5/21/2025	
C	THEFT 3D SHOPLIFTING	4500 S REGAL ST	5/20/2025	P6
C	THEFT 3D SHOPLIFTING	4900 S REGAL ST	5/22/2025	P6
C	THEFT 3D SHOPLIFTING	4900 S REGAL ST	5/22/2025	P6
C	THEFT 3D SHOPLIFTING	4900 S REGAL ST	5/23/2025	
C	THEFT OF A FIREARM FROM MOTOR VEHICLE	2600 E KEYSTONE CT	5/21/2025	P6
A	THEFT OF MOTOR VEHICLE	2700 E 53RD AVE	5/23/2025	P6

POLICE SUMMARY - Ending: Saturday, May 24, 2025



SW - Southwest District (P7)

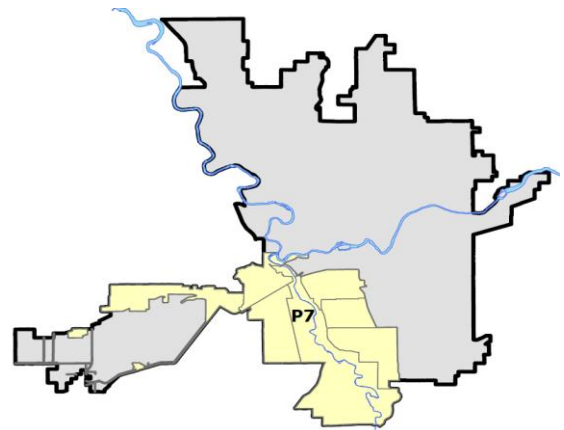
Preliminary IBR Counts

NIBRS Categories (Part 1 Selected)		7 Day Comparison			28 Day Comparison			YTD Comparison		
		Current	Prior	Percent	Current	Prior	Percent	Current	Prior	Percent
Violent	Criminal Homicide	0	0		0	0		0	1	-100.00%
	Rape	1	0		2	0		9	10	-10.00%
	Robbery - Commercial	0	0		0	0		1	1	0.00%
	Robbery - Person	0	0		0	1	-100.00%	4	4	0.00%
	Aggravated Assault - Non DV	0	0		4	5	-20.00%	19	13	46.15%
	Aggravated Assault - DV	0	1	-100.00%	1	2	-50.00%	12	14	-14.29%
Violent Total:		1	1	0.00%	7	8	-12.50%	45	43	4.65%
Property	Burglary - Residential	0	2	-100.00%	6	5	20.00%	22	27	-18.52%
	Burglary Garage	0	0		0	5	-100.00%	15	20	-25.00%
	Burglary Commercial	0	2	-100.00%	6	1	500.00%	17	9	88.89%
	Larceny	9	23	-60.87%	53	35	51.43%	246	244	0.82%
	Vehicle Theft	2	2	0.00%	8	5	60.00%	26	46	-43.48%
	Arson	0	0		0	0		1	4	-75.00%
Property Total:		11	29	-62.07%	73	51	43.14%	327	350	-6.57%
Preliminary Part 1 Crime Totals:		12	30	-60.00%	80	59	35.59%	372	393	-5.34%
Current 7 Day Period:		5/18/2025 - 5/24/2025			Prior 7 Day Period:		5/11/2025 - 5/17/2025			
Current 28 Day Period:		4/27/2025 - 5/24/2025			Prior 28 Day Period:		3/30/2025 - 4/26/2025			
Current YTD Day Period:		1/1/2025 - 5/24/2025			Prior YTD Period:		1/1/2024 - 5/24/2024			


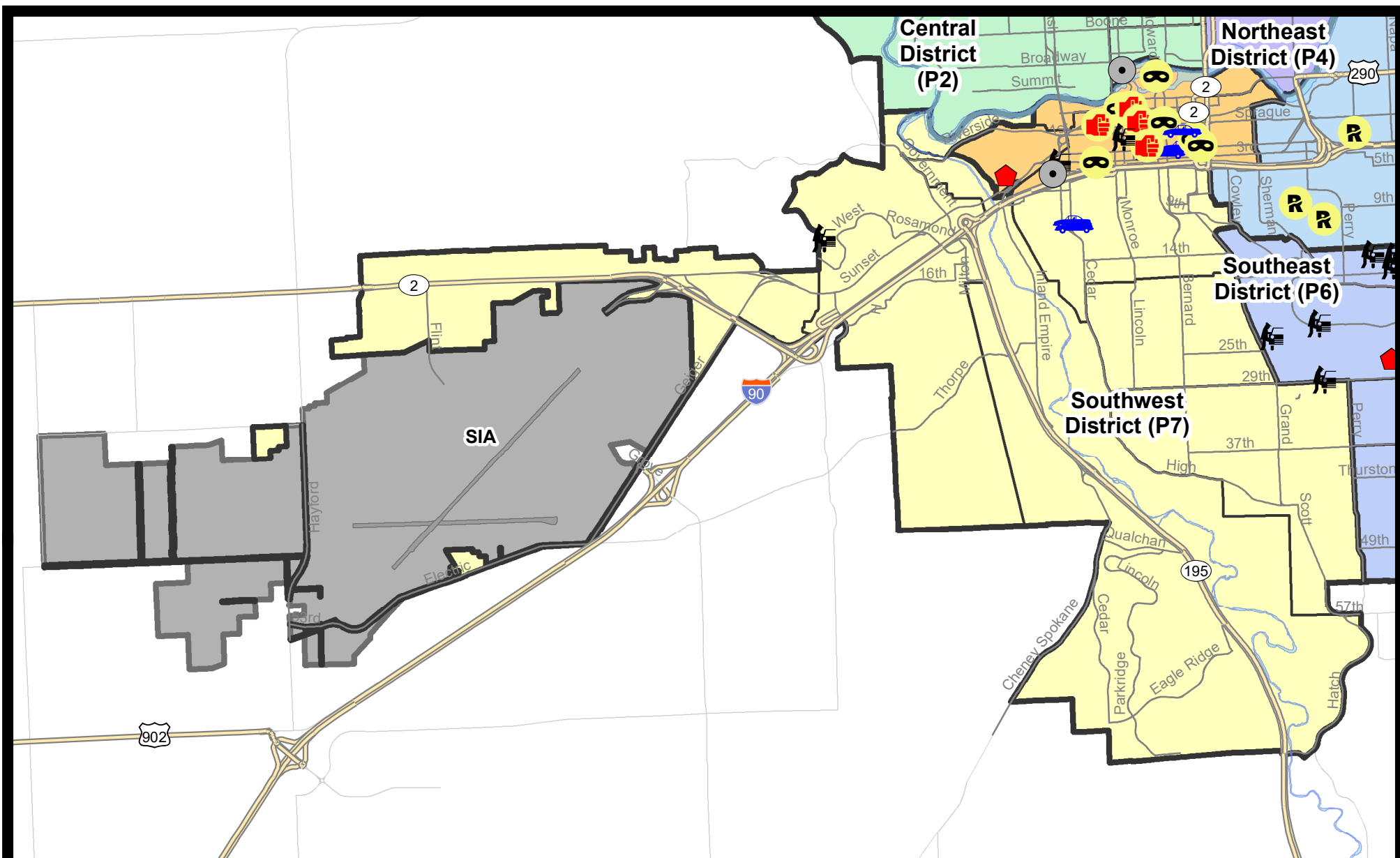
Prepared by SPD Crime Analysis Office - Tuesday, May 27, 2025

NOTE: SPD moved from UCR to the NIBRS reporting standard on 10/4/16 following the transition to a new RMS System. [Numbers on CompStat reports prior to this date should not be used as a comparison to those on this report.](#) Additional info on these reporting standards can be found on the FBI website: <https://ucr.fbi.gov/nibrs-overview>

This chart represents Preliminary counts of selected crime categories from Police Case Reports. Full statistical analysis to determine the confidence level of this data has not been performed. The % change columns on the preliminary counts differ from the percentage change on the NIBRS crime report, sometimes significantly. The CompStat report is designed for operational use and includes only selected NIBRS categories and coding less complex than full NIBRS rules. Official statistics for these and other NIBRS categories can be found on WASPC & FBI websites once available.



Note: On 1/8/23 boundary changes were implemented that incorporated portions of P7 into the Downtown DAVID Sector (SPD8BA SPD8PV); Consequently activity in P7 will appear lower if compared to printed CompStat reports prior to 1/8/23



City of Spokane
Southwest District (P7)
Selected
Crime Types
2025-05-18 to 2025-05-24
 Prepared By:
 Crime Analysis Unit
 Spokane Police Department

Legend


NIBRS Events



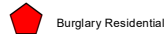
Robbery Commercial



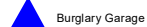
Robbery Person



Aggravated Assault



Burglary Residential



Burglary Garage



Burglary Commercial



Vehicle Prowling



Vehicle Theft



Arson

Cases Represent LERMS Crime Codes
 Points may indicate multiple events
 Note: Veh Prowl is only Larceny category displayed



For Additional Information on Incidents
 pertaining to an Area, Trend, or Pattern
 Contact Information Analysis

0 0.2 0.4 0.6 0.8 1 1.2 1.4 1.6 Miles



THIS IS NOT A LEGAL DOCUMENT:
 The information shown on this map is compiled
 from various sources and is subject to constant
 revision. Information shown on this map should
 not be used to determine the location of facilities
 in relationship to property lines, section lines,
 streets, etc.



Sunday - Saturday

SE - Southwest District (P7)

5/18/2025 TO 5/24/2025



<u>A/C</u>	<u>Offense Statute</u>	<u>Address</u>	<u>Reported Date</u>	<u>Dist</u>
<u>SPC7CH</u>				
C	THEFT 2D FROM BUILDING	1500 W 9TH AVE	5/20/2025	P7
C	THEFT 3D ALL OTHER	900 S WALNUT ST	5/18/2025	P7
C	THEFT 3D FROM BUILDING	500 W 5TH AVE	5/20/2025	P7
C	THEFT 3D VEHICLE PARTS AND ACCESSORIES	200 W 7TH AVE	5/19/2025	P7
C	THEFT OF MOTOR VEHICLE	900 S WALNUT ST	5/18/2025	P7
C	THEFT OF MOTOR VEHICLE	1400 W 10TH AVE	5/19/2025	P7
<u>SPC7LC</u>				
C	RAPE 3D ORAL/ANAL OR SAME SEX		5/18/2025	P7
<u>SPC7MC</u>				
C	THEFT 3D ALL OTHER	100 W 24TH AVE	5/19/2025	
<u>SPC7WH</u>				
C	THEFT 2D FROM MOTOR VEHICLE	1000 S ASSEMBLY RD	5/23/2025	P7
C	THEFT OF A FIREARM FROM MOTOR VEHICLE	1000 S ASSEMBLY RD	5/23/2025	P7
<u>SPC7WP</u>				
C	THEFT 2D FROM BUILDING	9800 W FLIGHT DR	5/18/2025	P7
C	THEFT 3D SHOPLIFTING	9600 W US 2 HWY	5/23/2025	

SPOKANE POLICE DEPARTMENT

Downtown Precinct

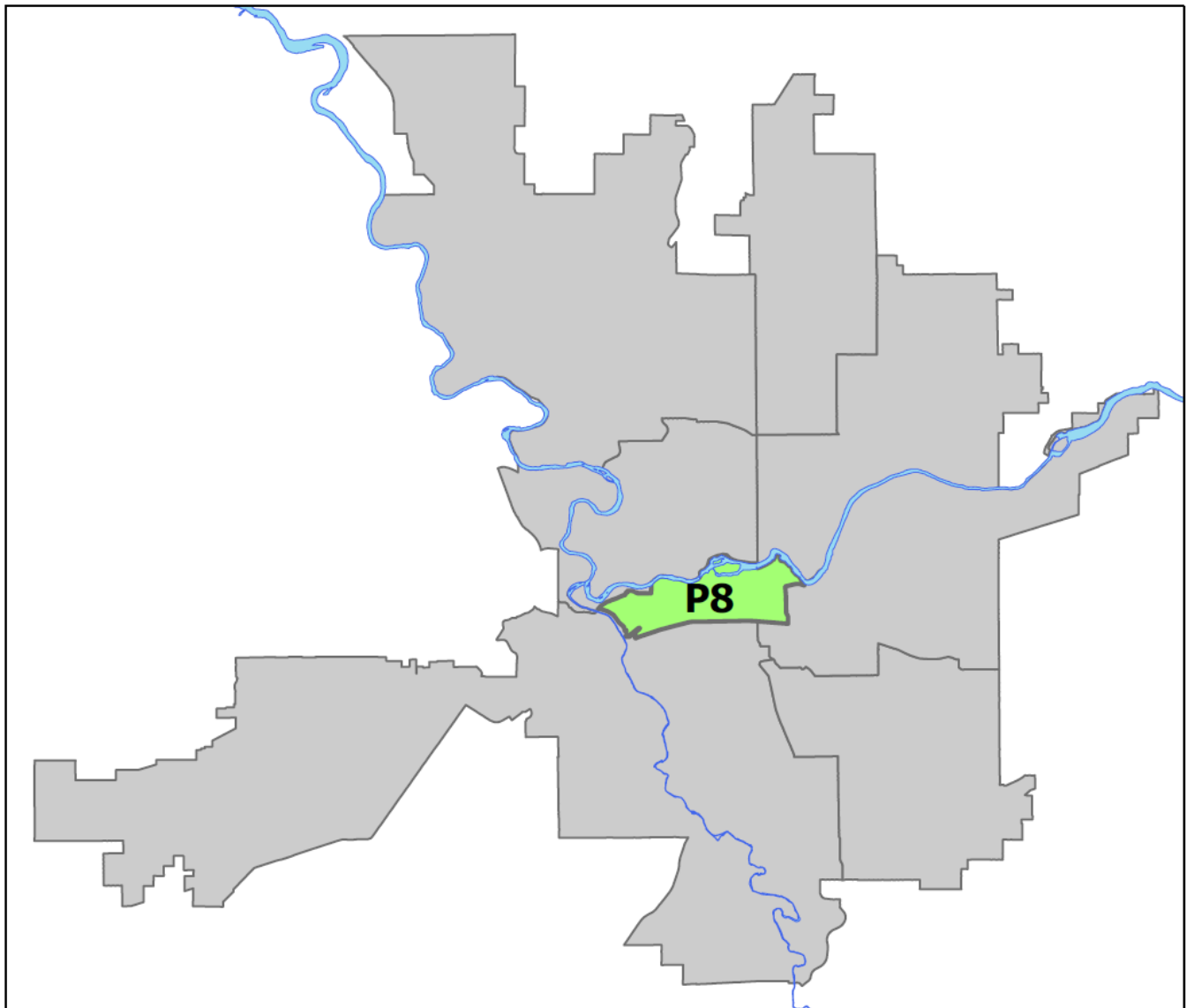
DAVID Sector



PSA Commander

Captain Kurtis Reese

Downtown District (P8)



POLICE SUMMARY - Ending: Saturday, May 24, 2025

DOWNTOWN PRECINCT (P8) DAVID SECTOR



Preliminary IBR Counts

NIBRS Categories (Part 1 Selected)		7 Day Comparison			28 Day Comparison			YTD Comparison		
		Current	Prior	Percent	Current	Prior	Percent	Current	Prior	Percent
Violent	Criminal Homicide	0	0		0	0		0	0	
	Rape	0	1	-100.00%	3	2	50.00%	10	13	-23.08%
	Robbery - Commercial	0	0		0	1	-100.00%	2	5	-60.00%
	Robbery - Person	6	2	200.00%	12	6	100.00%	32	31	3.23%
	Aggravated Assault - Non DV	4	4	0.00%	16	7	128.57%	51	50	2.00%
	Aggravated Assault - DV	0	0		1	3	-66.67%	10	15	-33.33%
Violent Total:		10	7	42.86%	32	19	68.42%	105	114	-7.89%
Property	Burglary - Residential	1	0		3	2	50.00%	19	15	26.67%
	Burglary Garage	0	0		0	0		0	0	
	Burglary Commercial	1	0		2	5	-60.00%	18	31	-41.94%
	Larceny	28	19	47.37%	93	60	55.00%	403	439	-8.20%
	Vehicle Theft	3	1	200.00%	4	8	-50.00%	36	55	-34.55%
	Arson	0	0		0	2	-100.00%	5	7	-28.57%
Property Total:		33	20	65.00%	102	77	32.47%	481	547	-12.07%
Preliminary Part 1 Crime Totals:		43	27	59.26%	134	96	39.58%	586	661	-11.35%
Current 7 Day Period:		5/18/2025 - 5/24/2025			Prior 7 Day Period:		5/11/2025 - 5/17/2025			
Current 28 Day Period:		4/27/2025 - 5/24/2025			Prior 28 Day Period:		3/30/2025 - 4/26/2025			
Current YTD Day Period:		1/1/2025 - 5/24/2025			Prior YTD Period:		1/1/2024 - 5/24/2024			

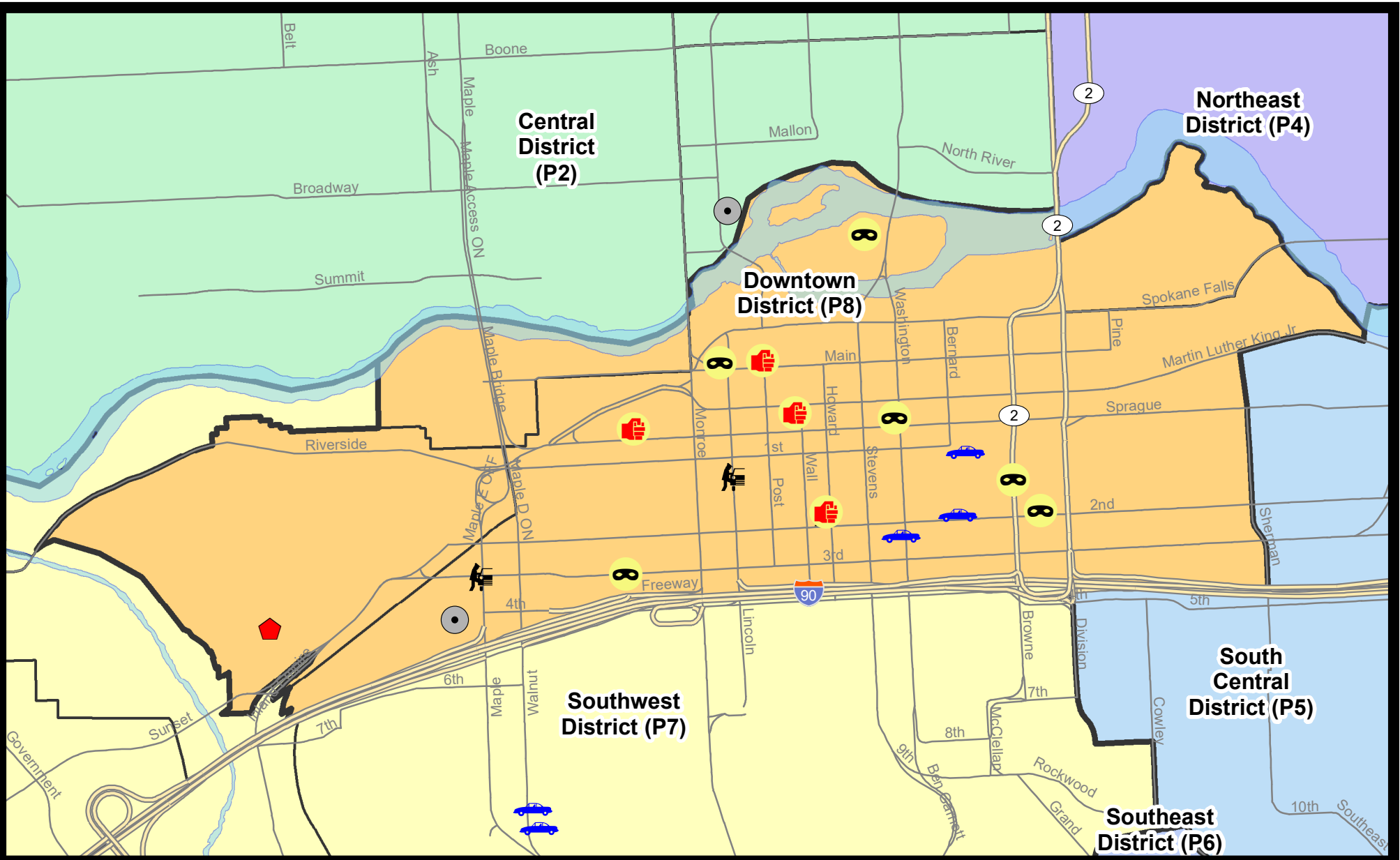
Prepared by SPD Crime Analysis Office - Tuesday, May 27, 2025

NOTE: SPD moved from UCR to the NIBRS reporting standard on 10/4/16 following the transition to a new RMS System. [Numbers on CompStat reports prior to this date should not be used as a comparison to those on this report.](#) Additional info on these reporting standards can be found on the FBI website: <https://ucr.fbi.gov/nibrs-overview>

This chart represents Preliminary counts of selected crime categories from Police Case Reports. Full statistical analysis to determine the confidence level of this data has not been performed. The % change columns on the preliminary counts differ from the percentage change on the NIBRS crime report, sometimes significantly. The CompStat report is designed for operational use and includes only selected NIBRS categories and coding less complex than full NIBRS rules. Official statistics for these and other NIBRS categories can be found on WASPC & FBI websites once available.




Note: On 1/8/23 boundary changes incorporated portions of P7 into the Downtown Precinct (SPD8BA and SPD8PV); Consequently activity in P8 will appear higher if compared to printed CompStat reports prior to 1/8/23



City of Spokane
Downtown District (P8)
Selected
Crime Types
2025-05-18 to 2025-05-24
Prepared By:
Crime Analysis Unit
Spokane Police Department

Legend

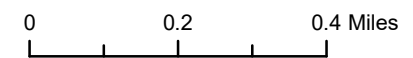
NIBRS Events

- | | | | |
|---|--|--|---|
|  Criminal Homicide |  Robbery Commercial |  Aggravated Assault |  Burglary Commercial |
|  Rape |  Robbery Person |  Burglary Residential |  Vehicle Prowling |
| | |  Burglary Garage |  Vehicle Theft |
| | | |  Arson |

Cases Represent LERMS Crime Codes
Points may indicate multiple events
Note: Veh Prowl is only Larceny category displayed



For Additional Information on Incidents
pertaining to an Area, Trend, or Pattern
Contact Information Analysis



THIS IS NOT A LEGAL DOCUMENT:
The information shown on this map is compiled
from various sources and is subject to constant
revision. Information shown on this map should
not be used to determine the location of facilities
in relationship to property lines, section lines,
streets, etc.

Sunday - Saturday

SW - Downtown District (P8)

5/18/2025 TO 5/24/2025



<u>A/C</u>	<u>Offense Statute</u>	<u>Address</u>	<u>Reported Date</u>	<u>Dist</u>
<u>SPD8BA</u>				
C	MAIL THEFT	2300 W PACIFIC AVE	5/19/2025	P8
A	RESIDENTIAL BURGLARY	2100 W 4TH AVE	5/24/2025	P8
C	THEFT 2D ALL OTHER	2300 W 1ST AVE	5/19/2025	P8
C	THEFT 2D ALL OTHER	1900 W SUNSET BLVD	5/20/2025	P8
C	THEFT 2D FROM BUILDING	1800 W 3RD AVE	5/19/2025	P8
C	THEFT 2D FROM BUILDING	1800 W 3RD AVE	5/22/2025	P8
C	THEFT 3D ALL OTHER	1800 W 1ST AVE	5/20/2025	P8
C	THEFT 3D VEHICLE PARTS AND ACCESSORIES	1900 W SUNSET BLVD	5/20/2025	P8
<u>SPD8EC</u>				
C	THEFT 2D ALL OTHER	0 E 1ST AVE	5/18/2025	P8
C	THEFT 3D ALL OTHER	200 N DIVISION ST	5/19/2025	P8
C	THEFT 3D ALL OTHER	200 E 2ND AVE	5/22/2025	P8
<u>SPD8RS</u>				
C	ASSAULT 2D	100 S HOWARD ST	5/18/2025	P8
C	ASSAULT 2D	700 W RIVERSIDE AVE	5/21/2025	P8
C	ASSAULT 3D WEAPON OR NEGLIGENT INJURY	1100 W SPRAGUE AVE	5/20/2025	P8
C	ASSAULT 3D WEAPON OR NEGLIGENT INJURY	800 W MAIN AVE	5/22/2025	P8
C	BURGLARY 2D COMMERCIAL	1600 W 4TH AVE	5/20/2025	P8
C	ORGANIZED RETAIL THEFT 2D	600 W MAIN AVE	5/20/2025	P8
C	ROBBERY 1D PERSON	300 S JEFFERSON ST	5/20/2025	P8
C	ROBBERY 1D PERSON	0 N WASHINGTON ST	5/21/2025	P8
C	ROBBERY 1D PERSON	900 W MAIN AVE	5/24/2025	P8
C	ROBBERY 2D PERSON	500 N HOWARD ST	5/18/2025	P8
C	ROBBERY 2D PERSON	0 W 2ND AVE	5/20/2025	P8
C	ROBBERY 2D PERSON	S BROWNE ST / W PACIFIC AVE	5/22/2025	P8
C	THEFT 2D ALL OTHER	900 W 2ND AVE	5/18/2025	P8
C	THEFT 3D ALL OTHER	N WALL ST / W RIVERSIDE AVE	5/18/2025	P8
C	THEFT 3D ALL OTHER	0 W PACIFIC AVE	5/19/2025	P8
C	THEFT 3D ALL OTHER	100 S JEFFERSON ST	5/23/2025	P8
C	THEFT 3D ALL OTHER	500 N HOWARD ST	5/24/2025	P8
C	THEFT 3D FROM BUILDING	200 N HOWARD ST	5/23/2025	P8
C	THEFT 3D FROM MOTOR VEHICLE	W RAILROAD ALLEY AVE / S LINCOLN ST	5/18/2025	P8
C	THEFT 3D FROM MOTOR VEHICLE	300 S MAPLE ST	5/22/2025	P8
A	THEFT 3D FROM MOTOR VEHICLE	100 S HOWARD ST	5/24/2025	P8
C	THEFT 3D SHOPLIFTING	600 W MAIN AVE	5/18/2025	P8
C	THEFT 3D SHOPLIFTING	1600 W 3RD AVE	5/18/2025	P8
C	THEFT 3D SHOPLIFTING	900 W 3RD AVE	5/19/2025	P8

For protection of victim privacy, the entire address on sexual assault crimes has been redacted.

A/C	Offense Statute	Address	Reported Date	Dist
C	THEFT 3D SHOPLIFTING	600 W MAIN AVE	5/20/2025	P8
C	THEFT 3D SHOPLIFTING	0 W MAIN AVE	5/21/2025	P8
C	THEFT 3D SHOPLIFTING	600 W MAIN AVE	5/22/2025	P8
C	THEFT 3D SHOPLIFTING	800 W MAIN AVE	5/23/2025	P8
C	THEFT 3D SHOPLIFTING	200 N HOWARD ST	5/23/2025	
C	THEFT OF MOTOR VEHICLE	200 W 1ST AVE	5/18/2025	P1
C	THEFT OF MOTOR VEHICLE	200 S WASHINGTON ST	5/22/2025	P8
C	THEFT OF MOTOR VEHICLE	200 W 2ND AVE	5/23/2025	P8

POLICE SUMMARY - Ending: Saturday, May 24, 2025



Other Jurisdiction or Unk District

Preliminary IBR Counts

NIBRS Categories (Part 1 Selected)		7 Day Comparison			28 Day Comparison			YTD Comparison		
		Current	Prior	Percent	Current	Prior	Percent	Current	Prior	Percent
Violent	Criminal Homicide	0	0		0	0		0	0	
	Rape	0	0		0	0		1	0	
	Robbery - Commercial	0	0		0	0		0	0	
	Robbery - Person	0	0		0	0		0	0	
	Aggravated Assault - Non DV	0	0		1	0		4	1	300.00%
	Aggravated Assault - DV	0	0		0	1	-100.00%	1	0	
Violent Total:		0	0		1	1	0.00%	6	1	500.00%
Property	Burglary - Residential	0	0		0	0		0	0	
	Burglary Garage	0	0		0	0		0	0	
	Burglary Commercial	0	1	-100.00%	1	0		1	0	
	Larceny	1	0		1	2	-50.00%	9	8	12.50%
	Vehicle Theft	0	0		0	0		1	3	-66.67%
	Arson	0	0		0	0		0	0	
Property Total:		1	1	0.00%	2	2	0.00%	11	11	0.00%
Preliminary Part 1 Crime Totals:		1	1	0.00%	3	3	0.00%	17	12	41.67%
Current 7 Day Period:		5/18/2025 - 5/24/2025			Prior 7 Day Period:		5/11/2025 - 5/17/2025			
Current 28 Day Period:		4/27/2025 - 5/24/2025			Prior 28 Day Period:		3/30/2025 - 4/26/2025			
Current YTD Day Period:		1/1/2025 - 5/24/2025			Prior YTD Period:		1/1/2024 - 5/24/2024			

Prepared by SPD Crime Analysis Office - Tuesday, May 27, 2025

NOTE: SPD moved from UCR to the NIBRS reporting standard on 10/4/16 following the transition to a new RMS System. [Numbers on CompStat reports prior to this date should not be used as a comparison to those on this report.](#) Additional info on these reporting standards can be found on the FBI website: <https://ucr.fbi.gov/nibrs-overview>

This chart represents Preliminary counts of selected crime categories from Police Case Reports. Full statistical analysis to determine the confidence level of this data has not been performed. The % change columns on the preliminary counts differ from the percentage change on the NIBRS crime report, sometimes significantly. The CompStat report is designed for operational use and includes only selected NIBRS categories and coding less complex than full NIBRS rules. Official statistics for these and other NIBRS categories can be found on WASPC & FBI websites once available.

Sunday - Saturday

5/18/2025 TO 5/24/2025

Other Jurisdiction/Unk District



<u>A/C</u>	<u>Offense Statute</u>	<u>Address</u>	<u>Reported Date</u>	<u>Dist</u>
<u>SC13</u>				
C	THEFT 3D SHOPLIFTING	900 W FRANCIS AVE	5/23/2025	