

SPOKANE POLICE DEPARTMENT

PRELIMINARY CITYWIDE IBR CRIME REPORT



Preliminary IBR Counts

CHIEF OF POLICE

Kevin Hall

Period Ending: Saturday, May 17, 2025

NIBRS Categories (Part 1 Selected)		7 Day Comparison			28 Day Comparison			YTD Comparison		
		Current	Prior	Percent	Current	Prior	Percent	Current	Prior	Percent
Violent	Criminal Homicide	3	0		4	0		4	5	-20.00%
	Rape	2	2	0.00%	11	18	-38.89%	71	80	-11.25%
	Robbery - Commercial	0	1	-100.00%	2	1	100.00%	26	43	-39.53%
	Robbery - Person	3	2	50.00%	16	13	23.08%	64	90	-28.89%
	Aggravated Assault - Non DV	11	15	-26.67%	54	42	28.57%	186	196	-5.10%
	Aggravated Assault - DV	5	5	0.00%	19	28	-32.14%	120	134	-10.45%
Violent Total:		24	25	-4.00%	106	102	3.92%	471	548	-14.05%
Property	Burglary - Residential	10	10	0.00%	41	49	-16.33%	189	243	-22.22%
	Burglary Garage	4	9	-55.56%	26	17	52.94%	91	122	-25.41%
	Burglary Commercial	7	5	40.00%	29	35	-17.14%	163	182	-10.44%
	Larceny	169	138	22.46%	604	565	6.90%	2893	3063	-5.55%
	Vehicle Theft	17	14	21.43%	56	55	1.82%	266	476	-44.12%
	Arson	2	1	100.00%	4	6	-33.33%	21	43	-51.16%
Property Total:		209	177	18.08%	760	727	4.54%	3623	4129	-12.25%
Preliminary Part 1 Crime Totals:		233	202	15.35%	866	829	4.46%	4094	4677	-12.47%

Current 7 Day Period: 5/11/2025 - 5/17/2025

Current 28 Day Period: 4/20/2025 - 5/17/2025

Current YTD Period: 1/1/2025 - 5/17/2025

Prior 7 Day Period: 5/4/2025 - 5/10/2025

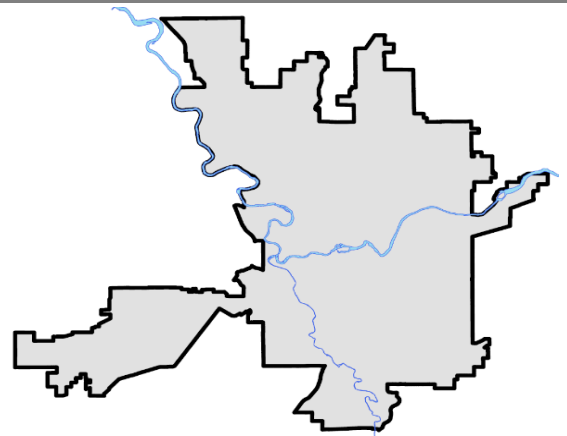
Prior 28 Day Period: 3/23/2025 - 4/19/2025

Prior YTD Period: 1/1/2024 - 5/17/2024

Prepared by SPD Crime Analysis Office - Monday, May 19, 2025

NOTE: SPD moved from UCR to the NIBRS reporting standard on 10/4/16 following the transition to a new RMS System. [Numbers on CompStat reports prior to this date should not be used as a comparison to those on this report.](#) Additional info on these reporting standards can be found on the FBI website: <https://ucr.fbi.gov/nibrs-overview>

This chart represents Preliminary counts of selected crime categories from Police Case Reports. Full statistical analysis to determine the confidence level of this data has not been performed. The % change columns on the preliminary counts differ from the percentage change on the NIBRS crime report, sometimes significantly. The CompStat report is designed for operational use and includes only selected NIBRS categories and coding less complex than full NIBRS rules. Official statistics for these and other NIBRS categories can be found on WASPC & FBI websites once available.



SPOKANE POLICE DEPARTMENT

Northwest Precinct

ADAM Sector



PSA Commander

Captain Tom Hendren

Northwest District (P1)

Central District (P2)



POLICE SUMMARY - Ending: Saturday, May 17, 2025

NORTHWEST PRECINCT (P1, P2) ADAM SECTOR



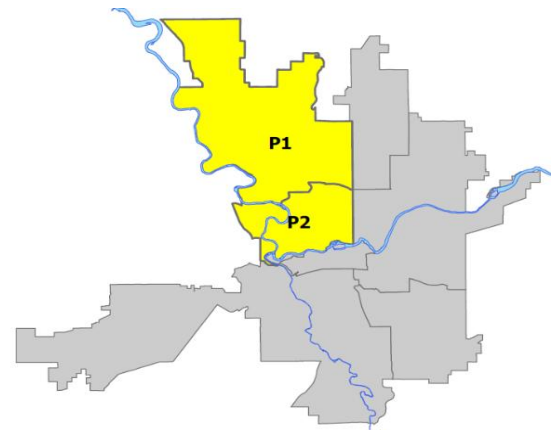
Preliminary IBR Counts

NIBRS Categories (Part 1 Selected)		7 Day Comparison			28 Day Comparison			YTD Comparison		
		Current	Prior	Percent	Current	Prior	Percent	Current	Prior	Percent
Violent	Criminal Homicide	0	0		0	0		0	1	-100.00%
	Rape	0	1	-100.00%	1	7	-85.71%	17	28	-39.29%
	Robbery - Commercial	0	0		1	0		9	8	12.50%
	Robbery - Person	1	0		3	2	50.00%	11	15	-26.67%
	Aggravated Assault - Non DV	4	3	33.33%	12	9	33.33%	38	35	8.57%
	Aggravated Assault - DV	1	0		5	7	-28.57%	28	42	-33.33%
Violent Total:		6	4	50.00%	22	25	-12.00%	103	129	-20.16%
Property	Burglary - Residential	3	3	0.00%	11	15	-26.67%	62	80	-22.50%
	Burglary Garage	3	4	-25.00%	11	6	83.33%	34	31	9.68%
	Burglary Commercial	1	1	0.00%	6	8	-25.00%	36	42	-14.29%
	Larceny	33	29	13.79%	154	131	17.56%	680	850	-20.00%
	Vehicle Theft	4	5	-20.00%	22	15	46.67%	76	130	-41.54%
	Arson	1	0		2	1	100.00%	4	15	-73.33%
Property Total:		45	42	7.14%	206	176	17.05%	892	1148	-22.30%
Preliminary Part 1 Crime Totals:		51	46	10.87%	228	201	13.43%	995	1277	-22.08%
Current 7 Day Period:		5/11/2025 - 5/17/2025			Prior 7 Day Period:		5/4/2025 - 5/10/2025			
Current 28 Day Period:		4/20/2025 - 5/17/2025			Prior 28 Day Period:		3/23/2025 - 4/19/2025			
Current YTD Day Period:		1/1/2025 - 5/17/2025			Prior YTD Period:		1/1/2024 - 5/17/2024			

Prepared by SPD Crime Analysis Office - Monday, May 19, 2025

NOTE: SPD moved from UCR to the NIBRS reporting standard on 10/4/16 following the transition to a new RMS System. [Numbers on CompStat reports prior to this date should not be used as a comparison to those on this report.](#) Additional info on these reporting standards can be found on the FBI website: <https://ucr.fbi.gov/nibrs-overview>

This chart represents Preliminary counts of selected crime categories from Police Case Reports. Full statistical analysis to determine the confidence level of this data has not been performed. The % change columns on the preliminary counts differ from the percentage change on the NIBRS crime report, sometimes significantly. The CompStat report is designed for operational use and includes only selected NIBRS categories and coding less complex than full NIBRS rules. Official statistics for these and other NIBRS categories can be found on WASPC & FBI websites once available.



Note: On 1/8/23 boundary changes were implemented dividing the North Precinct into two (NW and NE). The Northwest Precinct ADAM Sector consists of P1 and P2; Consequently this page did not exist on printed CompStat reports prior to 1/8/23

POLICE SUMMARY - Ending: Saturday, May 17, 2025



NW - Northwest District (P1)

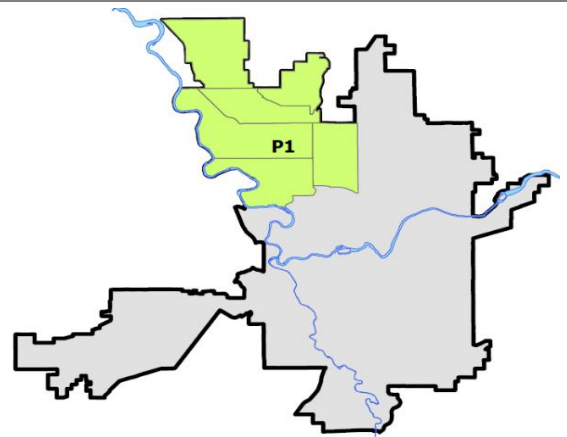
Preliminary IBR Counts

NIBRS Categories (Part 1 Selected)		7 Day Comparison			28 Day Comparison			YTD Comparison		
		Current	Prior	Percent	Current	Prior	Percent	Current	Prior	Percent
Violent	Criminal Homicide	0	0		0	0		0	1	-100.00%
	Rape	0	0		0	0		3	20	-85.00%
	Robbery - Commercial	0	0		0	0		2	3	-33.33%
	Robbery - Person	0	0		0	0		3	4	-25.00%
	Aggravated Assault - Non DV	1	2	-50.00%	4	4	0.00%	15	15	0.00%
	Aggravated Assault - DV	1	0		3	5	-40.00%	13	20	-35.00%
Violent Total:		2	2	0.00%	7	9	-22.22%	36	63	-42.86%
Property	Burglary - Residential	3	2	50.00%	5	9	-44.44%	36	37	-2.70%
	Burglary Garage	0	3	-100.00%	5	4	25.00%	21	20	5.00%
	Burglary Commercial	0	1	-100.00%	4	1	300.00%	13	18	-27.78%
	Larceny	15	12	25.00%	73	63	15.87%	291	391	-25.58%
	Vehicle Theft	3	1	200.00%	14	8	75.00%	39	52	-25.00%
	Arson	0	0		0	1	-100.00%	1	1	0.00%
Property Total:		21	19	10.53%	101	86	17.44%	401	519	-22.74%
Preliminary Part 1 Crime Totals:		23	21	9.52%	108	95	13.68%	437	582	-24.91%
Current 7 Day Period:		5/11/2025 - 5/17/2025			Prior 7 Day Period:		5/4/2025 - 5/10/2025			
Current 28 Day Period:		4/20/2025 - 5/17/2025			Prior 28 Day Period:		3/23/2025 - 4/19/2025			
Current YTD Period:		1/1/2025 - 5/17/2025			Prior YTD Period:		1/1/2024 - 5/17/2024			

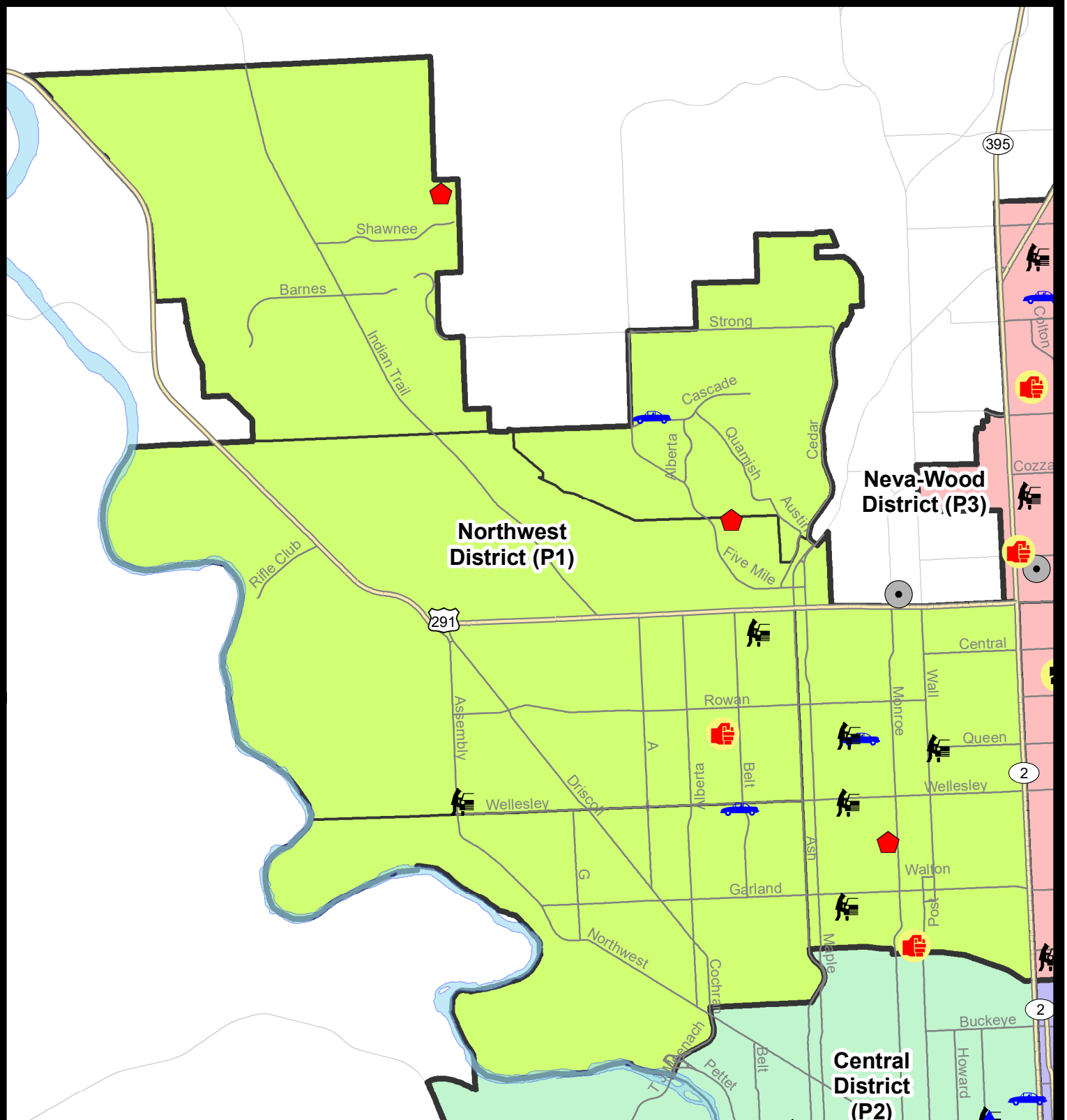
Prepared by SPD Crime Analysis Office - Monday, May 19, 2025

NOTE: SPD moved from UCR to the NIBRS reporting standard on 10/4/16 following the transition to a new RMS System. [Numbers on CompStat reports prior to this date should not be used as a comparison to those on this report.](#) Additional info on these reporting standards can be found on the FBI website: <https://ucr.fbi.gov/nibrs-overview>

This chart represents Preliminary counts of selected crime categories from Police Case Reports. Full statistical analysis to determine the confidence level of this data has not been performed. The % change columns on the preliminary counts differ from the percentage change on the NIBRS crime report, sometimes significantly. The CompStat report is designed for operational use and includes only selected NIBRS categories and coding less complex than full NIBRS rules. Official statistics for these and other NIBRS categories can be found on WASPC & FBI websites once available.



Note: On 1/8/23 a boundary change to P1 added a portion of the prior area to P2 (SPA2EG); Consequently activity in P1 will appear a bit lower if compared to printed CompStat reports prior to 1/8/23



City of Spokane
Northwest District (P1)
Selected Crime Codes
2025-05-11 to 2025-05-17
 Prepared By:
 Crime Analysis Unit
 Spokane Police Department

Legend

NIBRS Events

Criminal Homicide	Robbery Person	Burglary Commercial
Rape	Aggravated Assault	Vehicle Prowling
Robbery Commercial	Burglary Residential	Vehicle Theft
	Burglary Garage	Arson

For Additional Information on Incidents pertaining to an Area, Trend, or Pattern Contact Information Analysis

*Cases Represent LERMS Crime Codes
 Points may indicate multiple events
 Note: Veh Prowl is only Larceny displayed*

0 0.25 0.5 1 Miles

THIS IS NOT A LEGAL DOCUMENT:
 The information shown on this map is compiled from various sources and is subject to constant revision. Information shown on this map should not be used to determine the location of facilities in relationship to property lines, section lines, streets, etc.

Sunday - Saturday

NW - Northwest District (P1)

5/11/2025 TO 5/17/2025



<u>A/C</u>	<u>Offense Statute</u>	<u>Address</u>	<u>Reported Date</u>	<u>Dist</u>
<u>SPA1AD</u>				
C	MAIL THEFT	2900 W HOFFMAN AVE	5/11/2025	P1
C	THEFT 3D SHOPLIFTING	2500 W WELLESLEY AVE	5/13/2025	P1
C	THEFT OF MOTOR VEHICLE	2200 W WELLESLEY AVE	5/12/2025	P1
<u>SPA1BS</u>				
C	BURGLARY 1D FROM RESIDENCE	2100 W WEILE AVE	5/15/2025	P1
C	THEFT OF A FIREARM FROM BUILDING	2100 W WEILE AVE	5/15/2025	P1
<u>SPA1FM</u>				
C	IBR Purposes Only - Motor Vehicle Theft	7900 N MILTON CT	5/12/2025	
<u>SPA1IT</u>				
C	RESIDENTIAL BURGLARY	4200 W TOLLIVER CT	5/12/2025	P1
<u>SPA1NH</u>				
C	ASSAULT 3D WEAPON OR NEGLIGENT INJURY	800 W CORA AVE	5/14/2025	P1
C	RESIDENTIAL BURGLARY	4200 N MADISON ST	5/12/2025	P1
C	THEFT 2D ALL OTHER	1100 W WELLESLEY AVE	5/12/2025	P1
C	THEFT 2D FROM MOTOR VEHICLE	5200 N HAWTHORNE ST	5/17/2025	P1
C	THEFT 3D ALL OTHER	800 W CORA AVE	5/16/2025	P1
C	THEFT 3D ALL OTHER	4600 N MONROE ST	5/12/2025	
C	THEFT 3D FROM BUILDING	1200 W BISMARCK AVE	5/13/2025	P1
C	THEFT 3D FROM MOTOR VEHICLE	4600 N HAWTHORNE ST	5/14/2025	P1
C	THEFT 3D FROM MOTOR VEHICLE	1300 W PROVIDENCE AVE	5/14/2025	P1
C	THEFT 3D FROM MOTOR VEHICLE	5000 N HOWARD ST	5/14/2025	P1
C	THEFT OF MOTOR VEHICLE	5100 N ADAMS ST	5/17/2025	P1
<u>SPA1NW</u>				
C	ASSAULT 2D	2300 W EVERETT AVE	5/11/2025	P1
C	THEFT 2D ALL OTHER	5700 N ASSEMBLY ST	5/15/2025	P1
C	THEFT 3D FROM MOTOR VEHICLE	4300 W BROAD AVE	5/13/2025	P1
C	THEFT 3D FROM MOTOR VEHICLE	6000 N MONTEVISTA PL	5/17/2025	P1
C	THEFT 3D SHOPLIFTING	6600 N NINE MILE RD	5/15/2025	P1

POLICE SUMMARY - Ending: Saturday, May 17, 2025



NW - North Central District (P2)

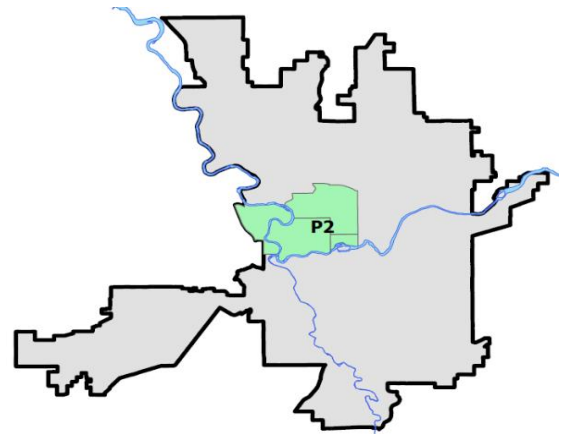
Preliminary IBR Counts

NIBRS Categories (Part 1 Selected)		7 Day Comparison			28 Day Comparison			YTD Comparison		
		Current	Prior	Percent	Current	Prior	Percent	Current	Prior	Percent
Violent	Criminal Homicide	0	0		0	0		0	0	
	Rape	0	1	-100.00%	1	7	-85.71%	14	8	75.00%
	Robbery - Commercial	0	0		1	0		7	5	40.00%
	Robbery - Person	1	0		3	2	50.00%	8	11	-27.27%
	Aggravated Assault - Non DV	3	1	200.00%	8	5	60.00%	23	20	15.00%
	Aggravated Assault - DV	0	0		2	2	0.00%	15	22	-31.82%
Violent Total:		4	2	100.00%	15	16	-6.25%	67	66	1.52%
Property	Burglary - Residential	0	1	-100.00%	6	6	0.00%	26	43	-39.53%
	Burglary Garage	3	1	200.00%	6	2	200.00%	13	11	18.18%
	Burglary Commercial	1	0		2	7	-71.43%	23	24	-4.17%
	Larceny	18	17	5.88%	81	68	19.12%	389	459	-15.25%
	Vehicle Theft	1	4	-75.00%	8	7	14.29%	37	78	-52.56%
	Arson	1	0		2	0		3	14	-78.57%
Property Total:		24	23	4.35%	105	90	16.67%	491	629	-21.94%
Preliminary Part 1 Crime Totals:		28	25	12.00%	120	106	13.21%	558	695	-19.71%
Current 7 Day Period:		5/11/2025 - 5/17/2025			Prior 7 Day Period:		5/4/2025 - 5/10/2025			
Current 28 Day Period:		4/20/2025 - 5/17/2025			Prior 28 Day Period:		3/23/2025 - 4/19/2025			
Current YTD Period:		1/1/2025 - 5/17/2025			Prior YTD Period:		1/1/2024 - 5/17/2024			

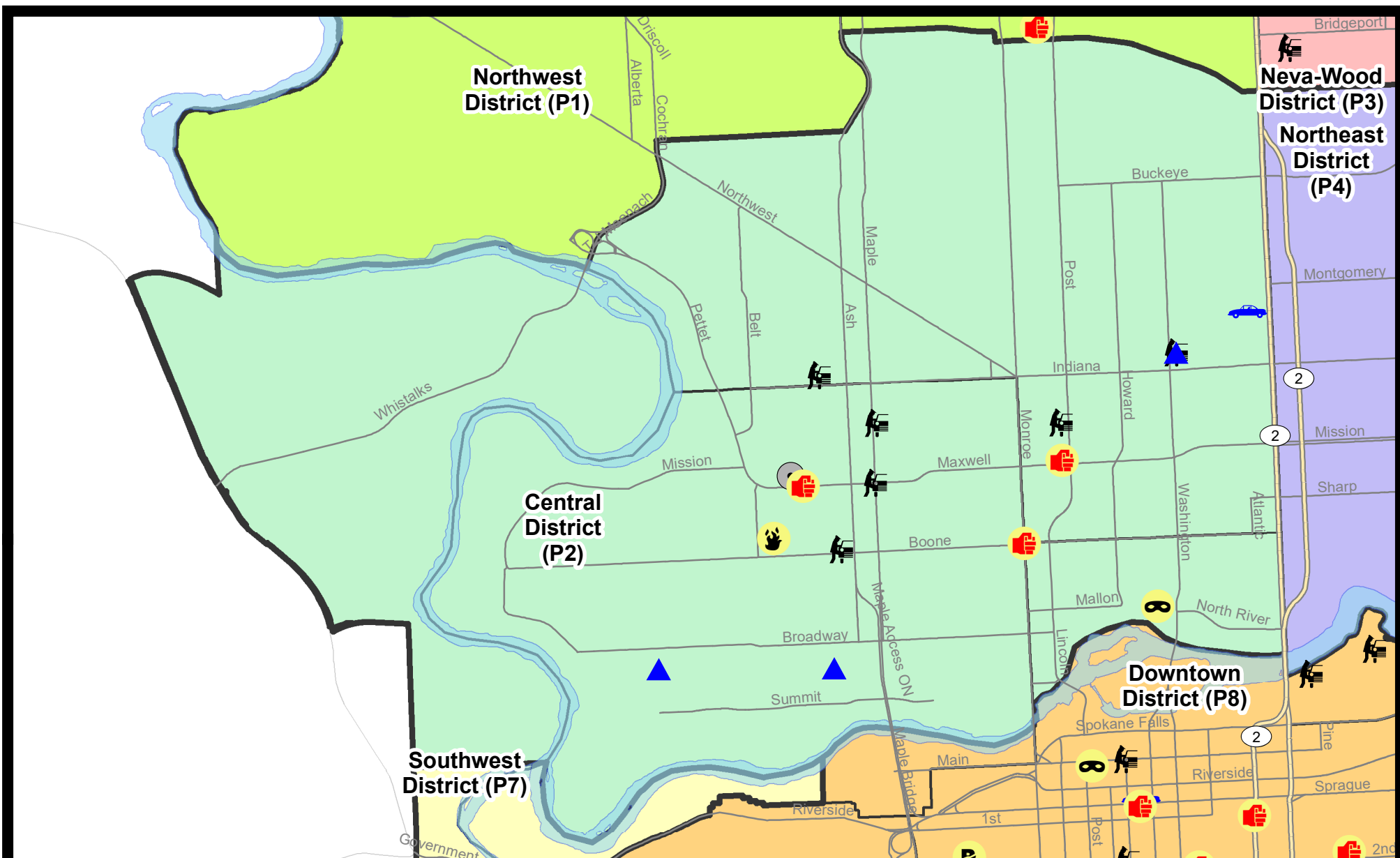
Prepared by SPD Crime Analysis Office - Monday, May 19, 2025


NOTE: SPD moved from UCR to the NIBRS reporting standard on 10/4/16 following the transition to a new RMS System. [Numbers on CompStat reports prior to this date should not be used as a comparison to those on this report.](#) Additional info on these reporting standards can be found on the FBI website: <https://ucr.fbi.gov/nibrs-overview>

This chart represents Preliminary counts of selected crime categories from Police Case Reports. Full statistical analysis to determine the confidence level of this data has not been performed. The % change columns on the preliminary counts differ from the percentage change on the NIBRS crime report, sometimes significantly. The CompStat report is designed for operational use and includes only selected NIBRS categories and coding less complex than full NIBRS rules. Official statistics for these and other NIBRS categories can be found on WASPC & FBI websites once available.



Note: On 1/8/23 a boundary change to P2 added a portion of the P1 area into P2 (SPA2EG); Consequently activity in P2 will appear a bit higher if compared to printed CompStat reports prior to 1/8/23

















City of Spokane
Central District (P2)
Selected Crime Types
2025-05-11 to 2025-05-17
 Prepared By:
 Crime Analysis Unit
 Spokane Police Department

Legend

NIBRS Events



 Criminal Homicide	 Robbery Commercial	 Aggravated Assault	 Burglary Commercial
 Rape	 Robbery Person	 Burglary Residential	 Vehicle Prowling
		 Burglary Garage	 Vehicle Theft
			 Arson

*Cases Represent LERMS Crime Codes
 Points may indicate multiple events
 Note: Veh Prowl is only Larceny category displayed*



For Additional Information on Incidents pertaining to an Area, Trend, or Pattern Contact Information Analysis

0 0.2 0.4 0.6 Miles

THIS IS NOT A LEGAL DOCUMENT:
 The information shown on this map is compiled from various sources and is subject to constant revision. Information shown on this map should not be used to determine the location of facilities in relationship to property lines, section lines, streets, etc.

Sunday - Saturday
NW - Central District (P2)

5/11/2025 TO 5/17/2025



<u>A/C</u>	<u>Offense Statute</u>	<u>Address</u>	<u>Reported Date</u>	<u>Dist</u>
<u>SPA2EG</u>				
C	ASSAULT 1D	800 W MAXWELL AVE	5/17/2025	P1
C	BURGLARY 2D GARAGE	300 W SHANNON AVE	5/12/2025	P2
C	IBR Purposes Only - Motor Vehicle Theft	2100 N ATLANTIC ST	5/15/2025	P2
C	THEFT 2D ALL OTHER	2100 N ATLANTIC ST	5/15/2025	P2
C	THEFT 2D FROM BUILDING	700 W JACKSON AVE	5/11/2025	P2
C	THEFT 2D FROM MOTOR VEHICLE	800 W AUGUSTA AVE	5/12/2025	P2
C	THEFT 3D FROM MOTOR VEHICLE	300 W SHANNON AVE	5/12/2025	P2
C	THEFT 3D SHOPLIFTING	1700 W NORTHWEST BLVD	5/12/2025	P2
C	THEFT 3D SHOPLIFTING	1700 W NORTHWEST BLVD	5/15/2025	P1
C	THEFT 3D SHOPLIFTING	1600 W NORTHWEST BLVD	5/16/2025	P2
C	THEFT 3D SHOPLIFTING	1600 W NORTHWEST BLVD	5/12/2025	
C	THEFT 3D SHOPLIFTING	1600 W NORTHWEST BLVD	5/15/2025	
C	THEFT 3D VEHICLE PARTS AND ACCESSORIES	3000 N ADAMS ST	5/12/2025	P2
C	THEFT OF A FIREARM FROM MOTOR VEHICLE	1900 N OAK ST	5/17/2025	P2
<u>SPA2RS</u>				
A	ROBBERY 1D PERSON	800 N WASHINGTON ST	5/16/2025	P1
<u>SPA2WC</u>				
C	ARSON 2D	2000 W SHARP AVE	5/16/2025	P1
C	ASSAULT 1D	N MONROE ST / W BOONE AVE	5/15/2025	P1
C	BURGLARY 2D COMMERCIAL	1500 N ELM ST	5/16/2025	P1
C	BURGLARY 2D GARAGE	1800 W COLLEGE AVE	5/11/2025	P2
C	BURGLARY 2D GARAGE	2500 W COLLEGE AVE	5/14/2025	
C	DRIVE BY SHOOTING	N ELM ST / W MAXWELL AVE	5/12/2025	P1
C	MAIL THEFT	1500 W MISSION AVE	5/12/2025	P2
C	THEFT 2D ALL OTHER	1100 W MALLON AVE	5/13/2025	P2
C	THEFT 2D FROM MOTOR VEHICLE	1700 W BOONE AVE	5/16/2025	P2
C	THEFT 3D FROM MOTOR VEHICLE	1500 W AUGUSTA AVE	5/11/2025	P2
C	THEFT 3D FROM MOTOR VEHICLE	N MAPLE ST / W MAXWELL AVE	5/16/2025	P2
C	THEFT 3D SHOPLIFTING	1100 N MONROE ST	5/14/2025	P2
C	THEFT 3D SHOPLIFTING	1000 W SUMMIT PKWY	5/16/2025	P2

SPOKANE POLICE DEPARTMENT

Northeast Precinct

BAKER Sector



PSA Commander

Captain Shawn Kendall

NevaWood District (P3)

Northeast District (P4)



POLICE SUMMARY - Ending: Saturday, May 17, 2025

NORTHEAST PRECINCT (P3, P4) BAKER SECTOR



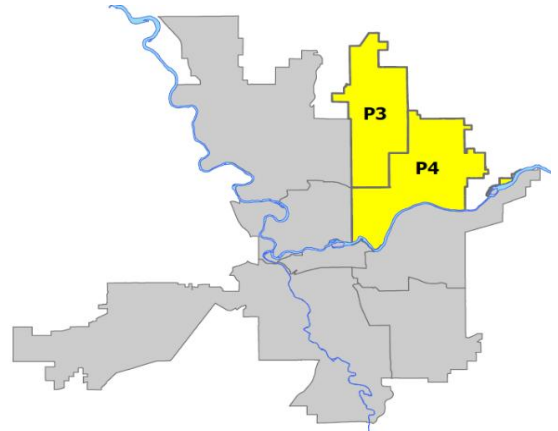
Preliminary IBR Counts

NIBRS Categories (Part 1 Selected)		7 Day Comparison			28 Day Comparison			YTD Comparison		
		Current	Prior	Percent	Current	Prior	Percent	Current	Prior	Percent
Violent	Criminal Homicide	0	0		1	0		1	2	-50.00%
	Rape	1	0		4	6	-33.33%	20	19	5.26%
	Robbery - Commercial	0	1	-100.00%	1	0		13	19	-31.58%
	Robbery - Person	0	2	-100.00%	4	2	100.00%	14	32	-56.25%
	Aggravated Assault - Non DV	3	4	-25.00%	17	15	13.33%	55	68	-19.12%
	Aggravated Assault - DV	1	2	-50.00%	5	11	-54.55%	41	40	2.50%
Violent Total:		5	9	-44.44%	32	34	-5.88%	144	180	-20.00%
Property	Burglary - Residential	2	3	-33.33%	13	13	0.00%	45	77	-41.56%
	Burglary Garage	0	2	-100.00%	7	4	75.00%	22	48	-54.17%
	Burglary Commercial	1	2	-50.00%	9	17	-47.06%	67	76	-11.84%
	Larceny	67	53	26.42%	223	242	-7.85%	1153	1155	-0.17%
	Vehicle Theft	9	6	50.00%	21	17	23.53%	91	177	-48.59%
	Arson	1	1	0.00%	2	2	0.00%	7	10	-30.00%
Property Total:		80	67	19.40%	275	295	-6.78%	1385	1543	-10.24%
Preliminary Part 1 Crime Totals:		85	76	11.84%	307	329	-6.69%	1529	1723	-11.26%
Current 7 Day Period:		5/11/2025 - 5/17/2025			Prior 7 Day Period:		5/4/2025 - 5/10/2025			
Current 28 Day Period:		4/20/2025 - 5/17/2025			Prior 28 Day Period:		3/23/2025 - 4/19/2025			
Current YTD Day Period:		1/1/2025 - 5/17/2025			Prior YTD Period:		1/1/2024 - 5/17/2024			

Prepared by SPD Crime Analysis Office - Monday, May 19, 2025

NOTE: SPD moved from UCR to the NIBRS reporting standard on 10/4/16 following the transition to a new RMS System. [Numbers on CompStat reports prior to this date should not be used as a comparison to those on this report.](#) Additional info on these reporting standards can be found on the FBI website: <https://ucr.fbi.gov/nibrs-overview>

This chart represents Preliminary counts of selected crime categories from Police Case Reports. Full statistical analysis to determine the confidence level of this data has not been performed. The % change columns on the preliminary counts differ from the percentage change on the NIBRS crime report, sometimes significantly. The CompStat report is designed for operational use and includes only selected NIBRS categories and coding less complex than full NIBRS rules. Official statistics for these and other NIBRS categories can be found on WASPC & FBI websites once available.



Note: On 1/8/23 boundary changes were implemented dividing the North Precinct into two (NW and NE). The Northeast Precinct BAKER Sector consists of P3 and P4; Consequently this page did not exist on printed reports prior to 1/8/23

POLICE SUMMARY - Ending: Saturday, May 17, 2025



NE - Neva-Wood District (P3)

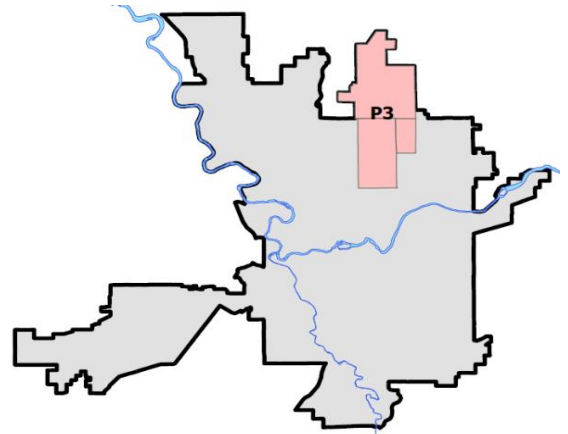
Preliminary IBR Counts

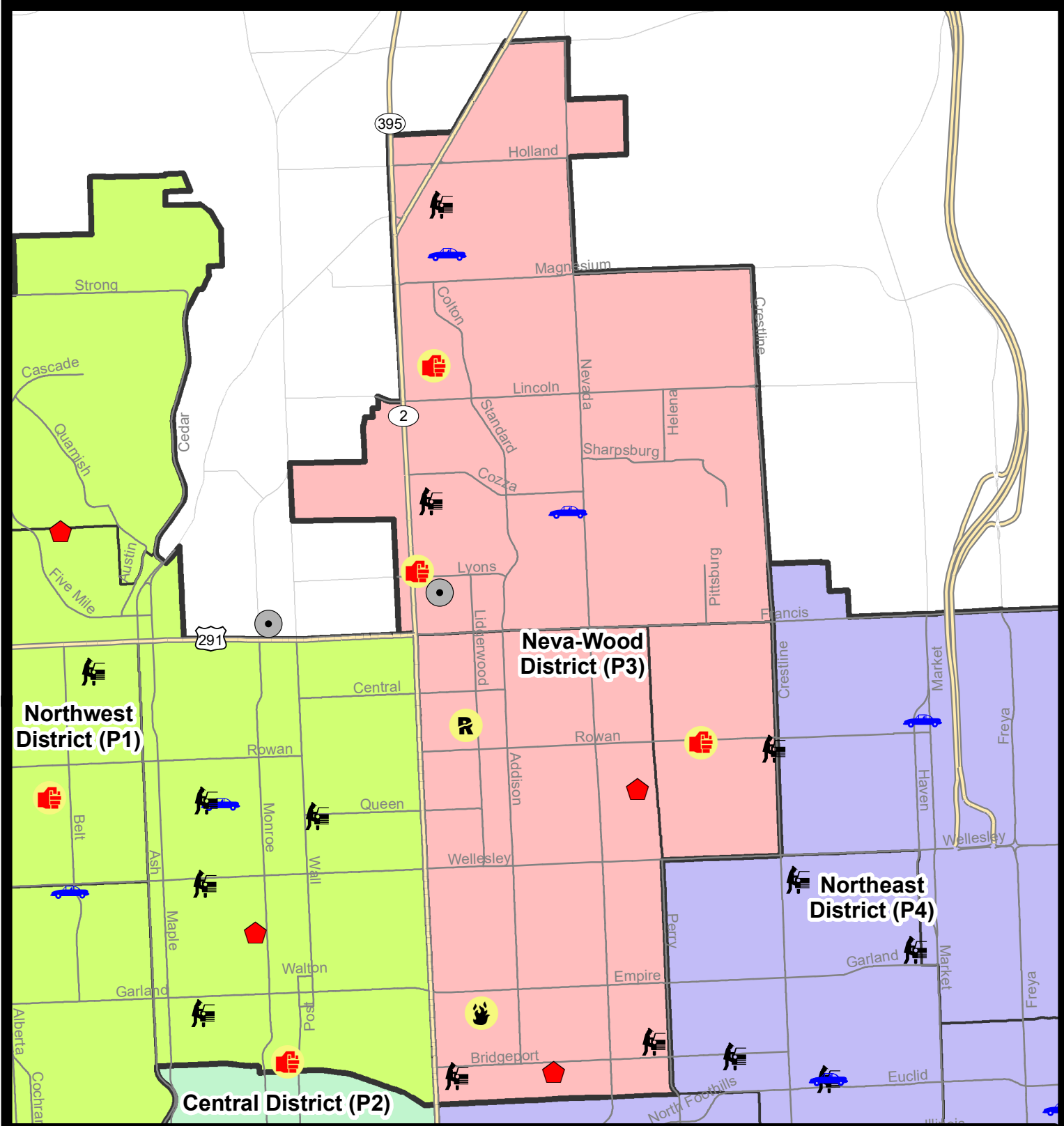
NIBRS Categories (Part 1 Selected)		7 Day Comparison			28 Day Comparison			YTD Comparison		
		Current	Prior	Percent	Current	Prior	Percent	Current	Prior	Percent
Violent	Criminal Homicide	0	0		0	0		0	0	
	Rape	1	0		3	2	50.00%	11	11	0.00%
	Robbery - Commercial	0	1	-100.00%	1	0		6	8	-25.00%
	Robbery - Person	0	2	-100.00%	4	1	300.00%	8	18	-55.56%
	Aggravated Assault - Non DV	2	2	0.00%	6	8	-25.00%	25	29	-13.79%
	Aggravated Assault - DV	1	0		2	5	-60.00%	17	20	-15.00%
Violent Total:		4	5	-20.00%	16	16	0.00%	67	86	-22.09%
Property	Burglary - Residential	2	1	100.00%	3	7	-57.14%	20	43	-53.49%
	Burglary Garage	0	1	-100.00%	3	2	50.00%	13	30	-56.67%
	Burglary Commercial	1	2	-50.00%	8	11	-27.27%	40	39	2.56%
	Larceny	44	38	15.79%	134	143	-6.29%	757	718	5.43%
	Vehicle Theft	2	2	0.00%	8	8	0.00%	44	88	-50.00%
	Arson	1	1	0.00%	2	0		4	1	300.00%
Property Total:		50	45	11.11%	158	171	-7.60%	878	919	-4.46%
Preliminary Part 1 Crime Totals:		54	50	8.00%	174	187	-6.95%	945	1005	-5.97%
Current 7 Day Period:		5/11/2025 - 5/17/2025			Prior 7 Day Period:		5/4/2025 - 5/10/2025			
Current 28 Day Period:		4/20/2025 - 5/17/2025			Prior 28 Day Period:		3/23/2025 - 4/19/2025			
Current YTD Day Period:		1/1/2025 - 5/17/2025			Prior YTD Period:		1/1/2024 - 5/17/2024			

Prepared by SPD Crime Analysis Office - Monday, May 19, 2025

NOTE: SPD moved from UCR to the NIBRS reporting standard on 10/4/16 following the transition to a new RMS System. [Numbers on CompStat reports prior to this date should not be used as a comparison to those on this report.](#) Additional info on these reporting standards can be found on the FBI website: <https://ucr.fbi.gov/nibrs-overview>

This chart represents Preliminary counts of selected crime categories from Police Case Reports. Full statistical analysis to determine the confidence level of this data has not been performed. The % change columns on the preliminary counts differ from the percentage change on the NIBRS crime report, sometimes significantly. The CompStat report is designed for operational use and includes only selected NIBRS categories and coding less complex than full NIBRS rules. Official statistics for these and other NIBRS categories can be found on WASPC & FBI websites once available.





City of Spokane
Neva-Wood District (P3)
Selected Crime Codes
2025-05-11 to 2025-05-17
 Prepared By:
 Crime Analysis Unit
 Spokane Police Department

Legend

NIBRS Events

Criminal Homicide	Robbery Person	Burglary Commercial
Rape	Aggravated Assault	Vehicle Prowling
Robbery Commercial	Burglary Residential	Vehicle Theft
Burglary Garage	Arson	SPOKANE POLICE

*Cases Represent LERMS Crime Codes
 Points may indicate multiple events
 Note: Veh Prowl is only Larceny displayed*

For Additional Information on Incidents pertaining to an Area, Trend, or Pattern Contact Information Analysis

0 0.2 0.4 0.8 Miles

THIS IS NOT A LEGAL DOCUMENT:
 The information shown on this map is compiled from various sources and is subject to constant revision. Information shown on this map should not be used to determine the location of facilities in relationship to property lines, section lines, streets, etc.

Sunday - Saturday

NE - Neva-Wood District (P3)

5/11/2025 TO 5/17/2025



<u>A/C</u>	<u>Offense Statute</u>	<u>Address</u>	<u>Reported Date</u>	<u>Dist</u>
<u>SPB3NL</u>				
C	ARSON 1D	200 E KIERNAN AVE	5/14/2025	P3
C	RAPE 3D		5/14/2025	P4
C	RESIDENTIAL BURGLARY	1200 E CROWN AVE	5/12/2025	P4
C	RESIDENTIAL BURGLARY	600 E LIBERTY AVE	5/12/2025	P4
C	RETAIL THEFT WITH SPECIAL CIRCUMSTANCES 3D	4700 N DIVISION ST	5/12/2025	P4
C	THEFT 1D ALL OTHER	1300 E LIBERTY AVE	5/11/2025	P3
C	THEFT 2D SHOPLIFTING	5700 N DIVISION ST	5/15/2025	
C	THEFT 3D ALL OTHER	4400 N CINCINNATI ST	5/13/2025	P4
C	THEFT 3D FROM BUILDING	5800 N DIVISION ST	5/15/2025	P3
C	THEFT 3D FROM MOTOR VEHICLE	0 E LIBERTY AVE	5/11/2025	P3
C	THEFT 3D FROM MOTOR VEHICLE	1200 E COURTLAND AVE	5/13/2025	P3
C	THEFT 3D SHOPLIFTING	4700 N DIVISION ST	5/12/2025	P4
C	THEFT 3D SHOPLIFTING	4700 N DIVISION ST	5/12/2025	P1
C	THEFT 3D SHOPLIFTING	4700 N DIVISION ST	5/15/2025	P4
C	THEFT 3D SHOPLIFTING	4700 N DIVISION ST	5/17/2025	P3
C	THEFT 3D SHOPLIFTING	4700 N DIVISION ST	5/15/2025	
C	THEFT 3D SHOPLIFTING	4700 N DIVISION ST	5/16/2025	
C	THEFT 3D SHOPLIFTING	4700 N DIVISION ST	5/17/2025	
C	THEFT 3D SHOPLIFTING	4700 N DIVISION ST	5/17/2025	
<u>SPB3SH</u>				
C	ASSAULT 2D	8000 N COLTON ST	5/12/2025	P4
C	BURGLARY 2D COMMERCIAL	6600 N DIVISION ST	5/14/2025	P4
C	DRIVE BY SHOOTING	6700 N DIVISION ST	5/14/2025	P4
C	MAIL THEFT	7300 N PERRY ST	5/14/2025	P3
C	RETAIL THEFT WITH SPECIAL CIRCUMSTANCES 3D	6600 N DIVISION ST	5/15/2025	P4
C	THEFT 2D ALL OTHER	9700 N NEWPORT HWY	5/14/2025	
C	THEFT 2D FROM BUILDING	600 E HOLLAND AVE	5/13/2025	P3
C	THEFT 2D FROM MOTOR VEHICLE	0 E WEILE AVE	5/12/2025	P3
C	THEFT 2D FROM MOTOR VEHICLE	9100 N NEWPORT HWY	5/13/2025	P3
C	THEFT 2D SHOPLIFTING	6500 N NEVADA ST	5/16/2025	
C	THEFT 3D ALL OTHER	9200 N COLTON ST	5/14/2025	P4
C	THEFT 3D ALL OTHER	1000 E SHARPSBURG AVE	5/16/2025	P3
C	THEFT 3D SHOPLIFTING	9200 N COLTON ST	5/11/2025	P4
C	THEFT 3D SHOPLIFTING	6500 N NEVADA ST	5/12/2025	P3
C	THEFT 3D SHOPLIFTING	6500 N NEVADA ST	5/12/2025	P3
C	THEFT 3D SHOPLIFTING	6600 N DIVISION ST	5/14/2025	P3
C	THEFT 3D SHOPLIFTING	6600 N DIVISION ST	5/15/2025	P4
A	THEFT 3D SHOPLIFTING	7700 N DIVISION ST	5/15/2025	P3

For protection of victim privacy, the entire address on sexual assault crimes has been redacted.

A/C	Offense Statute	Address	Reported Date	Dist
C	THEFT 3D SHOPLIFTING	9200 N COLTON ST	5/15/2025	P1
C	THEFT 3D SHOPLIFTING	6500 N NEVADA ST	5/16/2025	P4
C	THEFT 3D SHOPLIFTING	6500 N NEVADA ST	5/16/2025	P3
C	THEFT 3D SHOPLIFTING	7700 N DIVISION ST	5/16/2025	P3
C	THEFT 3D SHOPLIFTING	7700 N DIVISION ST	5/17/2025	P3
C	THEFT 3D SHOPLIFTING	6500 N NEVADA ST	5/12/2025	
C	THEFT 3D SHOPLIFTING	9600 N NEWPORT HWY	5/13/2025	
C	THEFT 3D SHOPLIFTING	9600 N NEWPORT HWY	5/14/2025	
C	THEFT 3D SHOPLIFTING	10100 N NEWPORT HWY	5/14/2025	
C	THEFT 3D SHOPLIFTING	6500 N NEVADA ST	5/17/2025	
C	THEFT 3D VEHICLE PARTS AND ACCESSORIES	6600 N ADDISON ST	5/11/2025	P3
C	THEFT OF MOTOR VEHICLE	8800 N COLTON ST	5/15/2025	P4
C	THEFT OF MOTOR VEHICLE	900 E SITKA AVE	5/17/2025	P4

SPB3WH

C	ASSAULT 2D	1600 E ROWAN AVE	5/11/2025	P4
C	MAIL THEFT	1900 E ROWAN AVE	5/16/2025	P3
C	THEFT 2D VEHICLE PARTS AND ACCESSORIES	E WABASH AVE / N CRESTLINE ST	5/14/2025	P3
C	THEFT 3D FROM MOTOR VEHICLE	5400 N CRESTLINE ST	5/17/2025	P3

POLICE SUMMARY - Ending: Saturday, May 17, 2025



NE - Northeast District (P4)

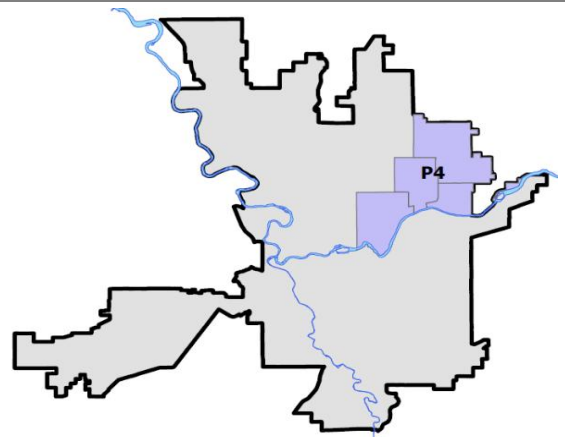
Preliminary IBR Counts

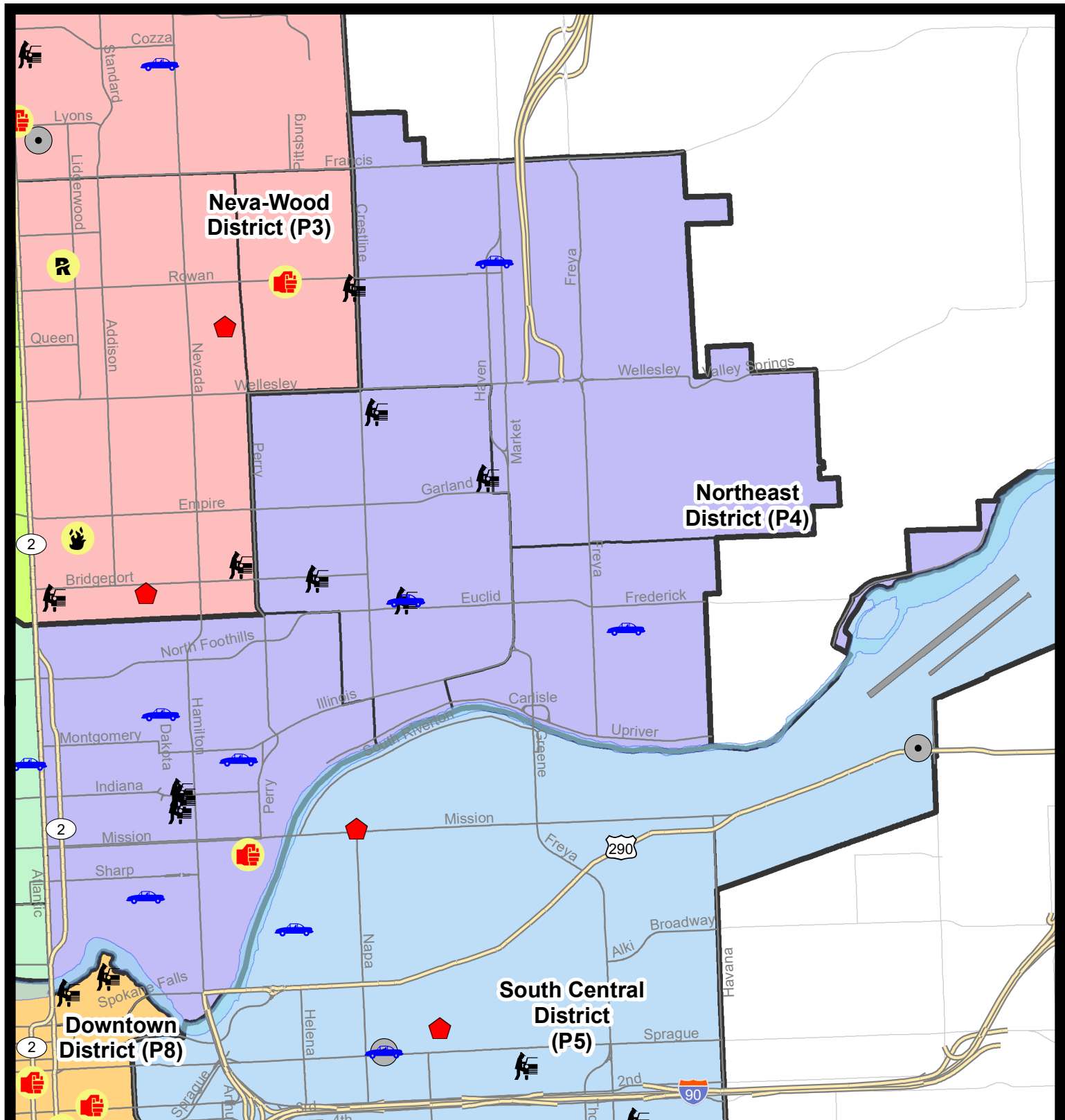
NIBRS Categories (Part 1 Selected)		7 Day Comparison			28 Day Comparison			YTD Comparison		
		Current	Prior	Percent	Current	Prior	Percent	Current	Prior	Percent
Violent	Criminal Homicide	0	0		1	0		1	2	-50.00%
	Rape	0	0		1	4	-75.00%	9	8	12.50%
	Robbery - Commercial	0	0		0	0		7	11	-36.36%
	Robbery - Person	0	0		0	1	-100.00%	6	14	-57.14%
	Aggravated Assault - Non DV	1	2	-50.00%	11	7	57.14%	30	39	-23.08%
	Aggravated Assault - DV	0	2	-100.00%	3	6	-50.00%	24	20	20.00%
Violent Total:		1	4	-75.00%	16	18	-11.11%	77	94	-18.09%
Property	Burglary - Residential	0	2	-100.00%	10	6	66.67%	25	34	-26.47%
	Burglary Garage	0	1	-100.00%	4	2	100.00%	9	18	-50.00%
	Burglary Commercial	0	0		1	6	-83.33%	27	37	-27.03%
	Larceny	23	15	53.33%	89	99	-10.10%	396	437	-9.38%
	Vehicle Theft	7	4	75.00%	13	9	44.44%	47	89	-47.19%
	Arson	0	0		0	2	-100.00%	3	9	-66.67%
Property Total:		30	22	36.36%	117	124	-5.65%	507	624	-18.75%
Preliminary Part 1 Crime Totals:		31	26	19.23%	133	142	-6.34%	584	718	-18.66%
Current 7 Day Period:		5/11/2025 - 5/17/2025			Prior 7 Day Period:		5/4/2025 - 5/10/2025			
Current 28 Day Period:		4/20/2025 - 5/17/2025			Prior 28 Day Period:		3/23/2025 - 4/19/2025			
Current YTD Day Period:		1/1/2025 - 5/17/2025			Prior YTD Period:		1/1/2024 - 5/17/2024			

Prepared by SPD Crime Analysis Office - Monday, May 19, 2025

NOTE: SPD moved from UCR to the NIBRS reporting standard on 10/4/16 following the transition to a new RMS System. [Numbers on CompStat reports prior to this date should not be used as a comparison to those on this report.](#) Additional info on these reporting standards can be found on the FBI website: <https://ucr.fbi.gov/nibrs-overview>

This chart represents Preliminary counts of selected crime categories from Police Case Reports. Full statistical analysis to determine the confidence level of this data has not been performed. The % change columns on the preliminary counts differ from the percentage change on the NIBRS crime report, sometimes significantly. The CompStat report is designed for operational use and includes only selected NIBRS categories and coding less complex than full NIBRS rules. Official statistics for these and other NIBRS categories can be found on WASPC & FBI websites once available.





City of Spokane

Northeast District (P4)

Selected Crime Codes

2025-05-11 to 2025-05-17

Prepared By:
Crime Analysis Unit
Spokane Police Department

Legend

NIBRS Events



Criminal Homicide



Rape



Robbery Commercial



Robbery Person



Aggravated Assault



Burglary Residential



Burglary Garage



Burglary Commercial



Vehicle Prowling



Vehicle Theft



Arson



Cases Represent LERMS Crime Codes
Points may indicate multiple events
Note: Veh Prowl is only Larceny displayed

For Additional Information on
Incidents pertaining to an
Area, Trend, or Pattern
Contact Information Analysis

0 0.2 0.4 0.8 Miles



THIS IS NOT A LEGAL DOCUMENT.
The information shown on this map is compiled
from various sources and is subject to constant
revision. Information shown on this map should
not be used to determine the location of facilities
in relationship to property lines, section lines,
streets, etc.

Sunday - Saturday

NE - Northeast District (P4)

5/11/2025 TO 5/17/2025



<u>A/C</u>	<u>Offense Statute</u>	<u>Address</u>	<u>Reported Date</u>	<u>Dist</u>
<u>SPB4BE</u>				
C	THEFT 2D FROM BUILDING	2100 E RICH AVE	5/13/2025	P4
C	THEFT 2D FROM MOTOR VEHICLE	1700 E BRIDGEPORT AVE	5/14/2025	P4
C	THEFT 2D FROM MOTOR VEHICLE	3900 N MARKET ST	5/14/2025	P4
C	THEFT 2D FROM MOTOR VEHICLE	2200 E HEROY AVE	5/17/2025	P4
C	THEFT 3D ALL OTHER	2000 E GLASS AVE	5/11/2025	P4
C	THEFT 3D FROM BUILDING	3800 N COOK ST	5/15/2025	P4
C	THEFT 3D FROM BUILDING	2900 N CRESTLINE ST	5/13/2025	
A	THEFT 3D FROM MOTOR VEHICLE	2300 E EUCLID AVE	5/16/2025	P4
C	THEFT 3D SHOPLIFTING	3900 N MARKET ST	5/11/2025	P4
C	THEFT 3D SHOPLIFTING	3900 N MARKET ST	5/14/2025	P4
C	THEFT 3D SHOPLIFTING	3900 N MARKET ST	5/14/2025	P4
C	THEFT 3D SHOPLIFTING	3900 N MARKET ST	5/14/2025	
C	THEFT 3D VEHICLE PARTS AND ACCESSORIES	4000 N COOK ST	5/14/2025	P4
C	THEFT OF MOTOR VEHICLE	2300 E EUCLID AVE	5/16/2025	P4
A	THEFT OF MOTOR VEHICLE	2300 E EUCLID AVE	5/16/2025	P4
<u>SPB4HI</u>				
C	THEFT OF MOTOR VEHICLE	3000 E NEBRASKA AVE	5/15/2025	P4
<u>SPB4LO</u>				
C	ASSAULT 2D	1200 E MISSION AVE	5/13/2025	P4
C	THEFT 2D ALL OTHER	1000 E BOONE AVE	5/11/2025	P4
C	THEFT 2D FROM MOTOR VEHICLE	E NORA AVE / N CINCINNATI ST	5/13/2025	P4
C	THEFT 2D FROM MOTOR VEHICLE	800 E INDIANA AVE	5/14/2025	P4
C	THEFT 3D ALL OTHER	800 E ILLINOIS AVE	5/15/2025	
C	THEFT 3D ALL OTHER	500 E NORA AVE	5/16/2025	
C	THEFT 3D FROM MOTOR VEHICLE	800 E INDIANA AVE	5/16/2025	
C	THEFT 3D SHOPLIFTING	900 E MISSION AVE	5/13/2025	P4
C	THEFT 3D SHOPLIFTING	2400 N DIVISION ST	5/14/2025	P4
C	THEFT 3D SHOPLIFTING	800 E DESMET AVE	5/13/2025	
C	THEFT 3D SHOPLIFTING	900 E MISSION AVE	5/16/2025	
C	THEFT OF MOTOR VEHICLE	1100 E ERMINA AVE	5/11/2025	P4
C	THEFT OF MOTOR VEHICLE	500 E BOONE AVE	5/12/2025	P4
C	THEFT OF MOTOR VEHICLE	2400 N DAKOTA ST	5/16/2025	P4
<u>SPB4MI</u>				
C	IBR Purposes Only - Motor Vehicle Theft	3800 E CLEVELAND AVE	5/15/2025	P4

SPOKANE POLICE DEPARTMENT



South Precinct CHARLIE Sector

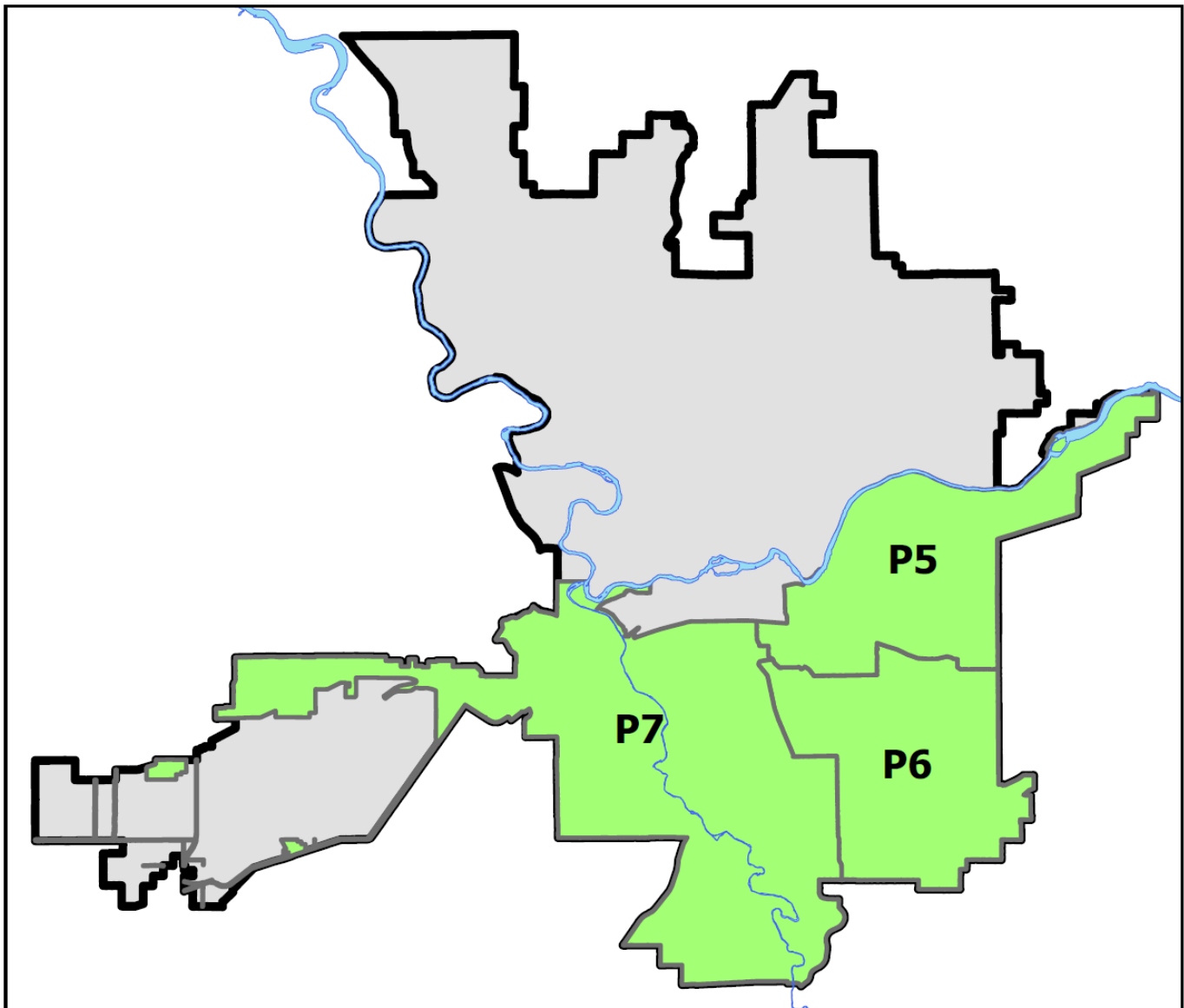
PSA Commander

Captain Jake Jensen

South Central District (P5)

Southeast District (P6)

Southwest District (P7)



POLICE SUMMARY - Ending: Saturday, May 17, 2025

SOUTH PRECINCT (P5, P6, P7) CHARLIE SECTOR



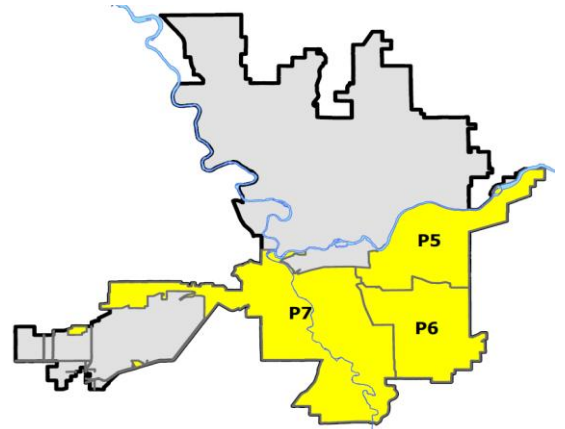
Preliminary IBR Counts

NIBRS Categories (Part 1 Selected)		7 Day Comparison			28 Day Comparison			YTD Comparison		
		Current	Prior	Percent	Current	Prior	Percent	Current	Prior	Percent
Violent	Criminal Homicide	3	0		3	0		3	2	50.00%
	Rape	0	0		2	4	-50.00%	23	21	9.52%
	Robbery - Commercial	0	0		0	0		2	11	-81.82%
	Robbery - Person	0	0		1	3	-66.67%	13	12	8.33%
	Aggravated Assault - Non DV	0	3	-100.00%	10	11	-9.09%	42	44	-4.55%
	Aggravated Assault - DV	3	2	50.00%	7	6	16.67%	40	37	8.11%
Violent Total:		6	5	20.00%	23	24	-4.17%	123	127	-3.15%
Property	Burglary - Residential	5	3	66.67%	14	19	-26.32%	64	71	-9.86%
	Burglary Garage	1	3	-66.67%	8	7	14.29%	35	43	-18.60%
	Burglary Commercial	4	2	100.00%	11	6	83.33%	42	33	27.27%
	Larceny	50	35	42.86%	144	124	16.13%	677	626	8.15%
	Vehicle Theft	3	3	0.00%	10	14	-28.57%	65	112	-41.96%
	Arson	0	0		0	1	-100.00%	5	11	-54.55%
Property Total:		63	46	36.96%	187	171	9.36%	888	896	-0.89%
Preliminary Part 1 Crime Totals:		69	51	35.29%	210	195	7.69%	1011	1023	-1.17%
Current 7 Day Period:		5/11/2025 - 5/17/2025			Prior 7 Day Period:		5/4/2025 - 5/10/2025			
Current 28 Day Period:		4/20/2025 - 5/17/2025			Prior 28 Day Period:		3/23/2025 - 4/19/2025			
Current YTD Day Period:		1/1/2025 - 5/17/2025			Prior YTD Period:		1/1/2024 - 5/17/2024			

Prepared by SPD Crime Analysis Office - Monday, May 19, 2025

NOTE: SPD moved from UCR to the NIBRS reporting standard on 10/4/16 following the transition to a new RMS System. [Numbers on CompStat reports prior to this date should not be used as a comparison to those on this report.](#) Additional info on these reporting standards can be found on the FBI website: <https://ucr.fbi.gov/nibrs-overview>

This chart represents Preliminary counts of selected crime categories from Police Case Reports. Full statistical analysis to determine the confidence level of this data has not been performed. The % change columns on the preliminary counts differ from the percentage change on the NIBRS crime report, sometimes significantly. The CompStat report is designed for operational use and includes only selected NIBRS categories and coding less complex than full NIBRS rules. Official statistics for these and other NIBRS categories can be found on WASPC & FBI websites once available.



Note: On 1/8/23 boundary changes incorporated portions of P7 into the Downtown Precinct (SPD8BA and SPD8PV); Consequently activity in P7 will appear lower if compared to printed CompStat reports prior to 1/8/23

POLICE SUMMARY - Ending: Saturday, May 17, 2025



SE - South Central District (P5)

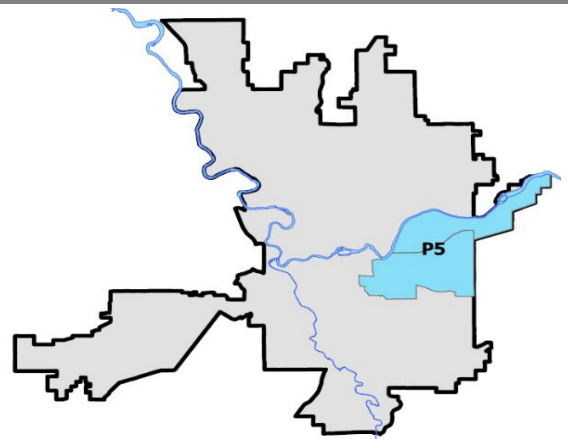
Preliminary IBR Counts

NIBRS Categories (Part 1 Selected)		7 Day Comparison			28 Day Comparison			YTD Comparison		
		Current	Prior	Percent	Current	Prior	Percent	Current	Prior	Percent
Violent	Criminal Homicide	1	0		1	0		1	0	
	Rape	0	0		1	3	-66.67%	11	10	10.00%
	Robbery - Commercial	0	0		0	0		0	2	-100.00%
	Robbery - Person	0	0		0	2	-100.00%	8	5	60.00%
	Aggravated Assault - Non DV	0	0		3	4	-25.00%	19	26	-26.92%
	Aggravated Assault - DV	1	1	0.00%	3	2	50.00%	20	15	33.33%
Violent Total:		2	1	100.00%	8	11	-27.27%	59	58	1.72%
Property	Burglary - Residential	2	0		4	6	-33.33%	24	26	-7.69%
	Burglary Garage	0	3	-100.00%	5	2	150.00%	8	14	-42.86%
	Burglary Commercial	2	1	100.00%	4	3	33.33%	17	15	13.33%
	Larceny	18	14	28.57%	60	44	36.36%	275	238	15.55%
	Vehicle Theft	2	1	100.00%	3	9	-66.67%	37	37	0.00%
	Arson	0	0		0	1	-100.00%	2	6	-66.67%
Property Total:		24	19	26.32%	76	65	16.92%	363	336	8.04%
Preliminary Part 1 Crime Totals:		26	20	30.00%	84	76	10.53%	422	394	7.11%
Current 7 Day Period:		5/11/2025 - 5/17/2025			Prior 7 Day Period:		5/4/2025 - 5/10/2025			
Current 28 Day Period:		4/20/2025 - 5/17/2025			Prior 28 Day Period:		3/23/2025 - 4/19/2025			
Current YTD Period:		1/1/2025 - 5/17/2025			Prior YTD Period:		1/1/2024 - 5/17/2024			

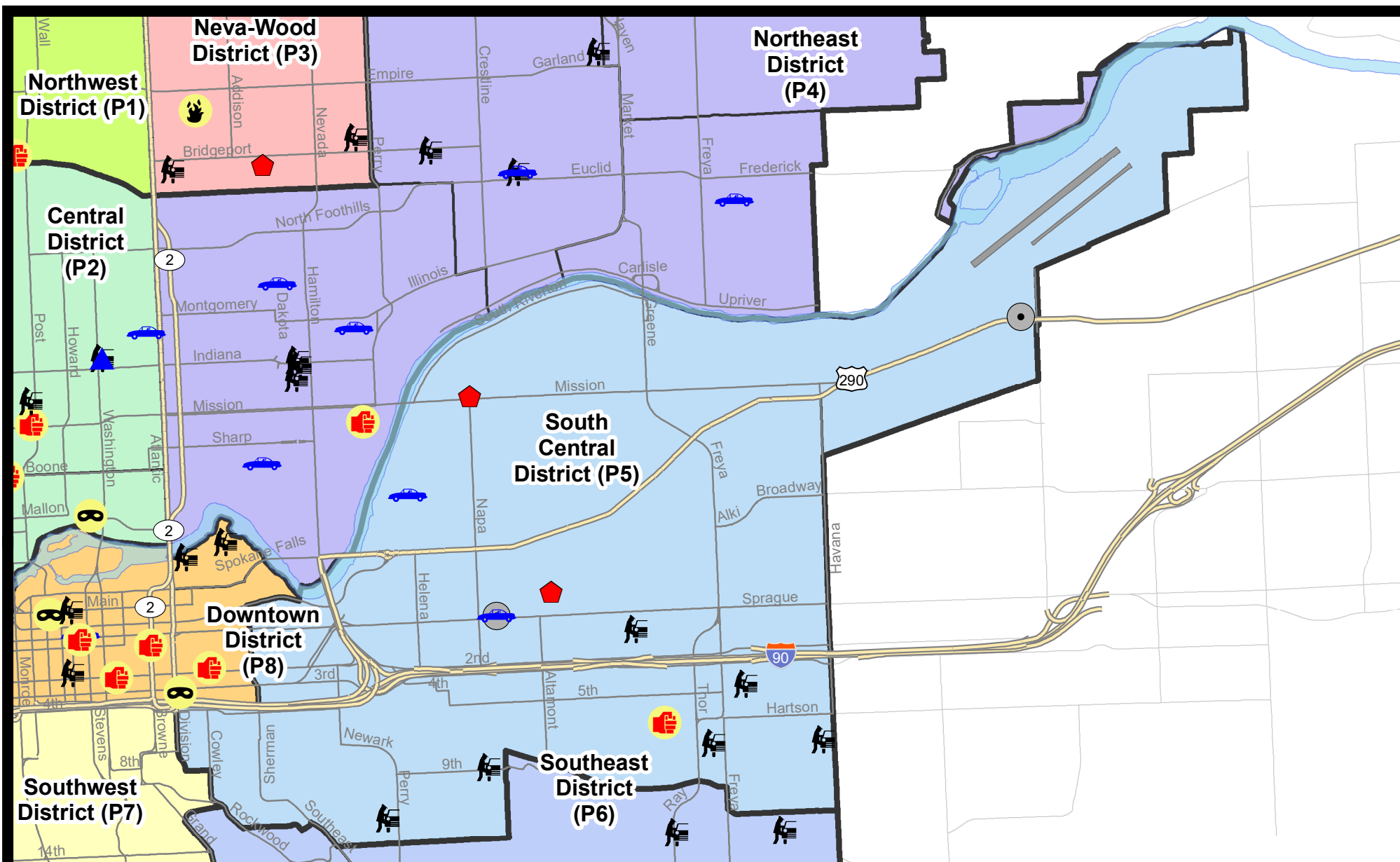
Prepared by SPD Crime Analysis Office - Monday, May 19, 2025

NOTE: SPD moved from UCR to the NIBRS reporting standard on 10/4/16 following the transition to a new RMS System. [Numbers on CompStat reports prior to this date should not be used as a comparison to those on this report.](#) Additional info on these reporting standards can be found on the FBI website: <https://ucr.fbi.gov/nibrs-overview>

This chart represents Preliminary counts of selected crime categories from Police Case Reports. Full statistical analysis to determine the confidence level of this data has not been performed. The % change columns on the preliminary counts differ from the percentage change on the NIBRS crime report, sometimes significantly. The CompStat report is designed for operational use and includes only selected NIBRS categories and coding less complex than full NIBRS rules. Official statistics for these and other NIBRS categories can be found on WASPC & FBI websites once available.



Note: On 2/10/21 a portion of the Police Block SPC5EC became part of the Downtown Precinct (SPD8EC); Consequently activity in P5 will appear lower if compared to printed CompStat reports prior to 2/10/21

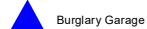
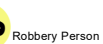




City of Spokane
South Central District (P5)
Selected
Crime Types
2025-05-11 to 2025-05-17

Prepared By:
Crime Analysis Unit
Spokane Police Department

Legend

NIBRS Events



Cases Represent LERMS Crime Codes
 Points may indicate multiple events
 Note: Veh Prowl is only Larceny category displayed



For Additional Information on Incidents
 pertaining to an Area, Trend, or Pattern
 Contact Information Analysis

0 0.2 0.4 0.6 0.8 1 Miles



THIS IS NOT A LEGAL DOCUMENT:
 The information shown on this map is compiled
 from various sources and is subject to constant
 revision. Information shown on this map should
 not be used to determine the location of facilities
 in relationship to property lines, section lines,
 streets, etc.

Sunday - Saturday

SE - South Central District (P5)

5/11/2025 TO 5/17/2025



<u>A/C</u>	<u>Offense Statute</u>	<u>Address</u>	<u>Reported Date</u>	<u>Dist</u>
<u>SPC5EC</u>				
C	ASSAULT 2D	600 S RAY ST	5/17/2025	P6
C	BURGLARY 1D COMMERCIAL	2100 E SPRAGUE AVE	5/13/2025	P6
C	BURGLARY 1D FROM RESIDENCE	100 N COOK ST	5/15/2025	P6
C	MURDER 1D	S THOR PL / S FREYA ST	5/13/2025	P6
C	THEFT 1D POCKET PICKING	400 S THOR ST	5/15/2025	P6
C	THEFT 2D FROM BUILDING	400 S THOR ST	5/12/2025	P5
C	THEFT 2D FROM MOTOR VEHICLE	700 S FERRALL ST	5/16/2025	P5
C	THEFT 2D FROM MOTOR VEHICLE	4200 E 8TH AVE	5/11/2025	
C	THEFT 2D VEHICLE PARTS AND ACCESSORIES	3000 E SPRAGUE AVE	5/12/2025	P5
C	THEFT 3D ALL OTHER	S ALTAMONT ST / E 7TH AVE	5/12/2025	P5
C	THEFT 3D ALL OTHER	900 S ARTHUR ST	5/12/2025	P5
C	THEFT 3D ALL OTHER	1500 E 1ST AVE	5/15/2025	P5
C	THEFT 3D FROM BUILDING	2300 E RIVERSIDE AVE	5/15/2025	P5
A	THEFT 3D FROM MOTOR VEHICLE	1900 E 9TH AVE	5/13/2025	P5
C	THEFT 3D FROM MOTOR VEHICLE	100 S FISKE ST	5/14/2025	P5
C	THEFT 3D FROM MOTOR VEHICLE	1300 E 12TH AVE	5/14/2025	P5
A	THEFT 3D FROM MOTOR VEHICLE	3700 E 5TH AVE	5/16/2025	P5
C	THEFT 3D FROM MOTOR VEHICLE	1300 E 12TH AVE	5/17/2025	P5
C	THEFT 3D VEHICLE PARTS AND ACCESSORIES	800 E 9TH AVE	5/13/2025	P5
C	THEFT 3D VEHICLE PARTS AND ACCESSORIES	0 S THOR ST	5/14/2025	P5
C	THEFT OF MOTOR VEHICLE	2100 E SPRAGUE AVE	5/13/2025	P6
<u>SPC5GP</u>				
C	BURGLARY 2D COMMERCIAL	5500 E TRENT AVE	5/15/2025	P6
C	RESIDENTIAL BURGLARY	1900 E MISSION AVE	5/13/2025	P5
C	THEFT 3D SHOPLIFTING	3100 E MISSION AVE	5/17/2025	P5
C	THEFT 3D VEHICLE PARTS AND ACCESSORIES	1100 N STONE ST	5/16/2025	P5
C	THEFT OF MOTOR VEHICLE	1500 E MALLON AVE	5/17/2025	P6



SE - Southeast District (P6)

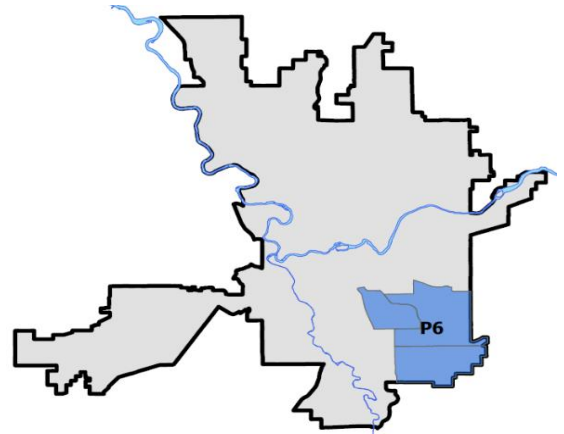
Preliminary IBR Counts

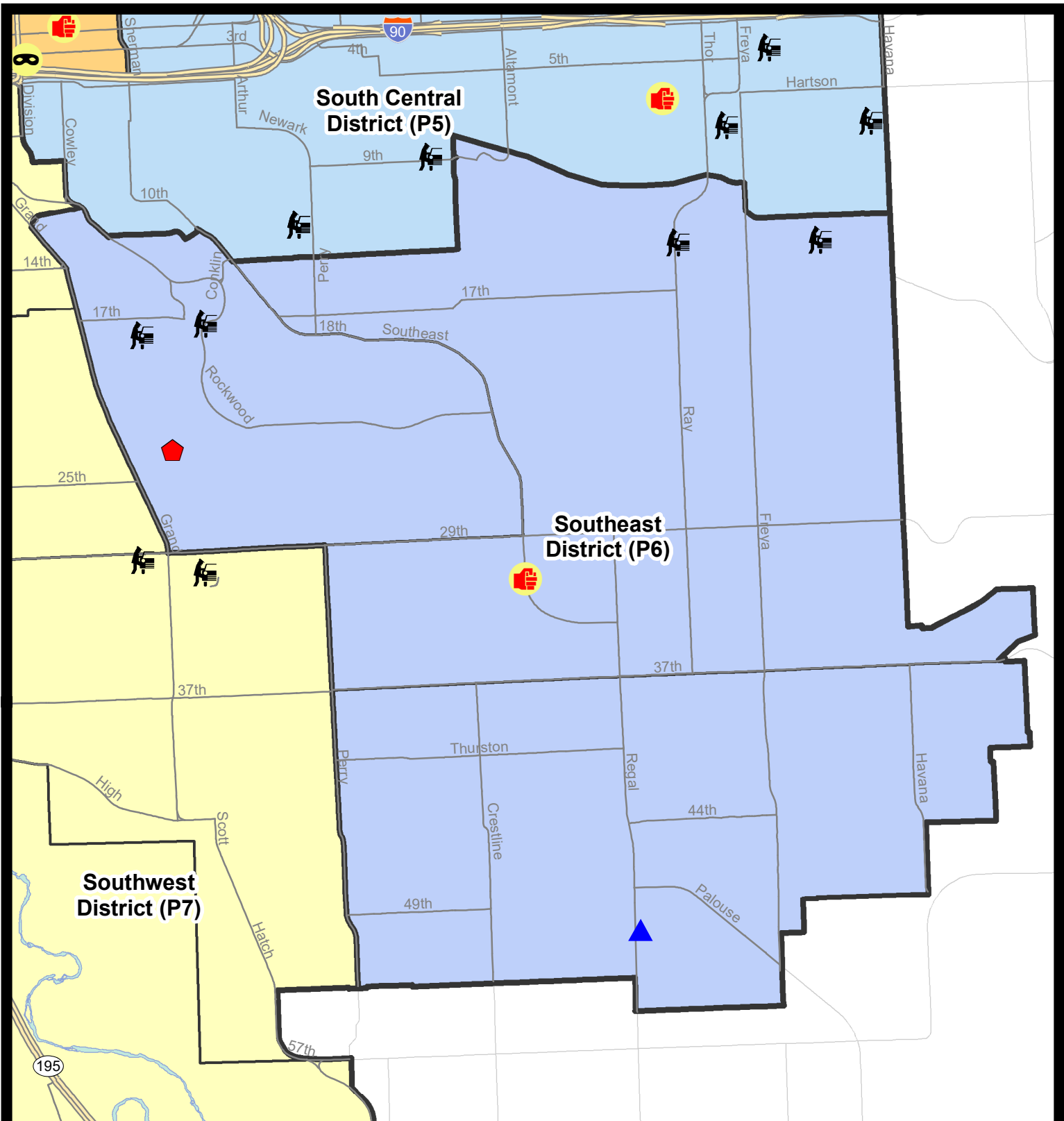
NIBRS Categories (Part 1 Selected)		7 Day Comparison			28 Day Comparison			YTD Comparison		
		Current	Prior	Percent	Current	Prior	Percent	Current	Prior	Percent
Violent	Criminal Homicide	2	0		2	0		2	1	100.00%
	Rape	0	0		0	1	-100.00%	4	3	33.33%
	Robbery - Commercial	0	0		0	0		1	8	-87.50%
	Robbery - Person	0	0		1	0		1	4	-75.00%
	Aggravated Assault - Non DV	0	0		0	3	-100.00%	4	6	-33.33%
	Aggravated Assault - DV	1	1	0.00%	3	1	200.00%	8	9	-11.11%
Violent Total:		3	1	200.00%	6	5	20.00%	20	31	-35.48%
Property	Burglary - Residential	1	1	0.00%	2	6	-66.67%	18	19	-5.26%
	Burglary Garage	1	0		1	2	-50.00%	12	10	20.00%
	Burglary Commercial	0	0		1	2	-50.00%	8	9	-11.11%
	Larceny	9	6	50.00%	31	35	-11.43%	165	164	0.61%
	Vehicle Theft	0	0		1	0		5	33	-84.85%
	Arson	0	0		0	0		2	1	100.00%
Property Total:		11	7	57.14%	36	45	-20.00%	210	236	-11.02%
Preliminary Part 1 Crime Totals:		14	8	75.00%	42	50	-16.00%	230	267	-13.86%
Current 7 Day Period:		5/11/2025 - 5/17/2025			Prior 7 Day Period:		5/4/2025 - 5/10/2025			
Current 28 Day Period:		4/20/2025 - 5/17/2025			Prior 28 Day Period:		3/23/2025 - 4/19/2025			
Current YTD Period:		1/1/2025 - 5/17/2025			Prior YTD Period:		1/1/2024 - 5/17/2024			

Prepared by SPD Crime Analysis Office - Monday, May 19, 2025

NOTE: SPD moved from UCR to the NIBRS reporting standard on 10/4/16 following the transition to a new RMS System. [Numbers on CompStat reports prior to this date should not be used as a comparison to those on this report.](#) Additional info on these reporting standards can be found on the FBI website: <https://ucr.fbi.gov/nibrs-overview>

This chart represents Preliminary counts of selected crime categories from Police Case Reports. Full statistical analysis to determine the confidence level of this data has not been performed. The % change columns on the preliminary counts differ from the percentage change on the NIBRS crime report, sometimes significantly. The CompStat report is designed for operational use and includes only selected NIBRS categories and coding less complex than full NIBRS rules. Official statistics for these and other NIBRS categories can be found on WASPC & FBI websites once available.






City of Spokane
Southeast District (P6)
Selected Crime Codes
2025-05-11 to 2025-05-17
 Prepared By:
 Crime Analysis Unit
 Spokane Police Department

Legend


NIBRS Events	Robbery Person	Burglary Commercial
Criminal Homicide	Aggravated Assault	Vehicle Prowling
Rape	Burglary Residential	Vehicle Theft
Robbery Commercial	Burglary Garage	Arson

*Cases Represent LERMS Crime Codes
 Points may indicate multiple events
 Note: Veh Prowl is only Larceny displayed*


For Additional Information on Incidents pertaining to an Area, Trend, or Pattern Contact Information Analysis




0 0.15 0.3 0.6 Miles



Geographic Information System



THIS IS NOT A LEGAL DOCUMENT:
 The information shown on this map is compiled from various sources and is subject to constant revision. Information shown on this map should not be used to determine the location of facilities in relationship to property lines, section lines, streets, etc.



Sunday - Saturday

SE - Southeast District (P6)

5/11/2025 TO 5/17/2025



<u>A/C</u>	<u>Offense Statute</u>	<u>Address</u>	<u>Reported Date</u>	<u>Dist</u>
<u>SPC6LH</u>				
C	ASSAULT 2D	S SOUTHEAST BLVD / E 31ST AVE	5/11/2025	P6
C	MAIL THEFT	2300 S SOUTHEAST BLVD	5/12/2025	P6
A	MURDER 2D	3300 E 11TH AVE	5/13/2025	P6
C	MURDER 2D	3300 E 11TH AVE	5/13/2025	P6
C	THEFT 2D FROM MOTOR VEHICLE	3900 E 15TH AVE	5/14/2025	P6
C	THEFT 3D ALL OTHER	2900 E 14TH AVE	5/12/2025	P6
C	THEFT 3D FROM MOTOR VEHICLE	3200 E 14TH AVE	5/17/2025	P6
C	THEFT 3D SHOPLIFTING	2500 E 29TH AVE	5/12/2025	P6
C	THEFT 3D SHOPLIFTING	2500 E 29TH AVE	5/15/2025	P6
C	THEFT 3D VEHICLE PARTS AND ACCESSORIES	1900 E 15TH AVE	5/11/2025	P6
<u>SPC6RW</u>				
C	RESIDENTIAL BURGLARY	600 E 23RD AVE	5/11/2025	P6
C	THEFT 3D FROM MOTOR VEHICLE	S ROCKWOOD BLVD / E 18TH AVE	5/11/2025	P6
C	THEFT 3D FROM MOTOR VEHICLE	500 E 18TH AVE	5/13/2025	P6
<u>SPC6SG</u>				
C	BURGLARY 2D GARAGE	5000 S REGAL ST	5/13/2025	P6

POLICE SUMMARY - Ending: Saturday, May 17, 2025



SW - Southwest District (P7)

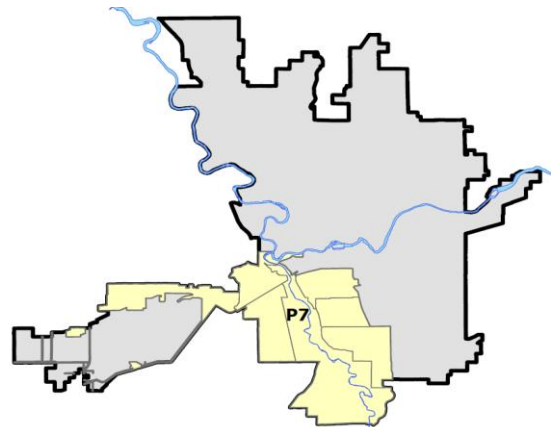
Preliminary IBR Counts

NIBRS Categories (Part 1 Selected)		7 Day Comparison			28 Day Comparison			YTD Comparison		
		Current	Prior	Percent	Current	Prior	Percent	Current	Prior	Percent
Violent	Criminal Homicide	0	0		0	0		0	1	-100.00%
	Rape	0	0		1	0		8	8	0.00%
	Robbery - Commercial	0	0		0	0		1	1	0.00%
	Robbery - Person	0	0		0	1	-100.00%	4	3	33.33%
	Aggravated Assault - Non DV	0	3	-100.00%	7	4	75.00%	19	12	58.33%
	Aggravated Assault - DV	1	0		1	3	-66.67%	12	13	-7.69%
Violent Total:		1	3	-66.67%	9	8	12.50%	44	38	15.79%
Property	Burglary - Residential	2	2	0.00%	8	7	14.29%	22	26	-15.38%
	Burglary Garage	0	0		2	3	-33.33%	15	19	-21.05%
	Burglary Commercial	2	1	100.00%	6	1	500.00%	17	9	88.89%
	Larceny	23	15	53.33%	53	45	17.78%	237	224	5.80%
	Vehicle Theft	1	2	-50.00%	6	5	20.00%	23	42	-45.24%
	Arson	0	0		0	0		1	4	-75.00%
Property Total:		28	20	40.00%	75	61	22.95%	315	324	-2.78%
Preliminary Part 1 Crime Totals:		29	23	26.09%	84	69	21.74%	359	362	-0.83%
Current 7 Day Period:		5/11/2025 - 5/17/2025			Prior 7 Day Period:		5/4/2025 - 5/10/2025			
Current 28 Day Period:		4/20/2025 - 5/17/2025			Prior 28 Day Period:		3/23/2025 - 4/19/2025			
Current YTD Day Period:		1/1/2025 - 5/17/2025			Prior YTD Period:		1/1/2024 - 5/17/2024			

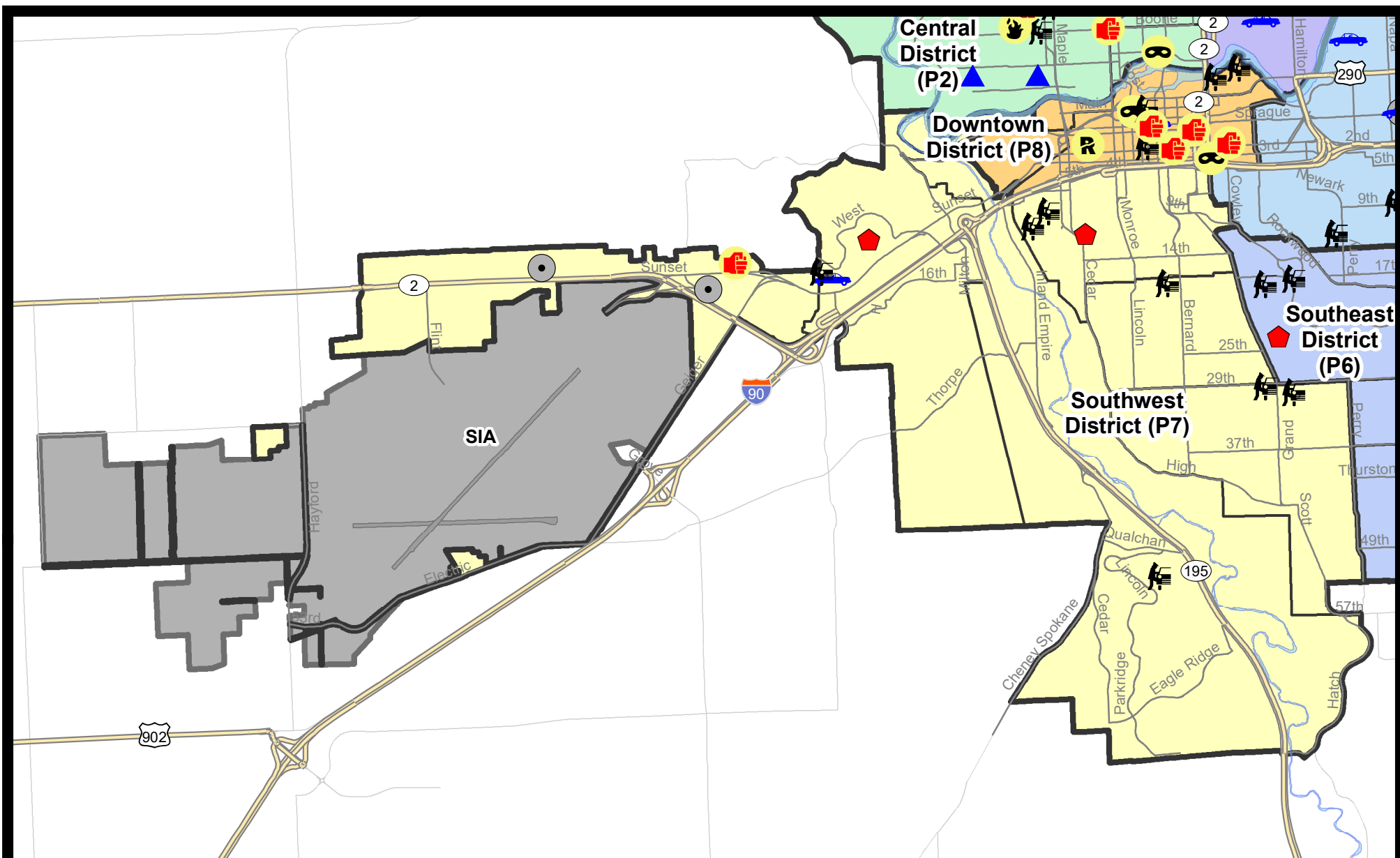
Prepared by SPD Crime Analysis Office - Monday, May 19, 2025

NOTE: SPD moved from UCR to the NIBRS reporting standard on 10/4/16 following the transition to a new RMS System. [Numbers on CompStat reports prior to this date should not be used as a comparison to those on this report.](#) Additional info on these reporting standards can be found on the FBI website: <https://ucr.fbi.gov/nibrs-overview>

This chart represents Preliminary counts of selected crime categories from Police Case Reports. Full statistical analysis to determine the confidence level of this data has not been performed. The % change columns on the preliminary counts differ from the percentage change on the NIBRS crime report, sometimes significantly. The CompStat report is designed for operational use and includes only selected NIBRS categories and coding less complex than full NIBRS rules. Official statistics for these and other NIBRS categories can be found on WASPC & FBI websites once available.



Note: On 1/8/23 boundary changes were implemented that incorporated portions of P7 into the Downtown DAVID Sector (SPD8BA SPD8PV); Consequently activity in P7 will appear lower if compared to printed CompStat reports prior to 1/8/23



City of Spokane
Southwest District (P7)
Selected
Crime Types
2025-05-11 to 2025-05-17

Prepared By:
Crime Analysis Unit
Spokane Police Department

Legend

NIBRS Events



Robbery Commercial

Robbery Person

Aggravated Assault

Burglary Residential

Burglary Garage

Burglary Commercial

Vehicle Prowling

Vehicle Theft

Arson

Cases Represent LERMS Crime Codes
 Points may indicate multiple events
 Note: Veh Prowl is only Larceny category displayed



For Additional Information on Incidents
 pertaining to an Area, Trend, or Pattern
 Contact Information Analysis

0 0.2 0.4 0.6 0.8 1 1.2 1.4 1.6 Miles



THIS IS NOT A LEGAL DOCUMENT:
 The information shown on this map is compiled
 from various sources and is subject to constant
 revision. Information shown on this map should
 not be used to determine the location of facilities
 in relationship to property lines, section lines,
 streets, etc.



Sunday - Saturday

SE - Southwest District (P7)

5/11/2025 TO 5/17/2025



<u>A/C</u>	<u>Offense Statute</u>	<u>Address</u>	<u>Reported Date</u>	<u>Dist</u>
<u>SPC7CH</u>				
A	RESIDENTIAL BURGLARY	1300 W 11TH AVE	5/12/2025	P7
C	THEFT 2D FROM BUILDING	800 W 5TH AVE	5/15/2025	P7
C	THEFT 3D ALL OTHER	1500 W 9TH AVE	5/13/2025	P7
C	THEFT 3D ALL OTHER	1600 W 13TH AVE	5/15/2025	P7
C	THEFT 3D ALL OTHER	1000 S ADAMS ST	5/16/2025	P7
C	THEFT 3D ALL OTHER	1600 S MAPLE BLVD	5/11/2025	
C	THEFT 3D FROM MOTOR VEHICLE	1700 W 8TH AVE	5/13/2025	P7
C	THEFT 3D VEHICLE PARTS AND ACCESSORIES	600 W 14TH AVE	5/12/2025	P7
C	THEFT 3D VEHICLE PARTS AND ACCESSORIES	1700 W 10TH AVE	5/13/2025	P7
C	THEFT 3D VEHICLE PARTS AND ACCESSORIES	1700 W 8TH AVE	5/14/2025	P7
C	THEFT OF A FIREARM FROM MOTOR VEHICLE	1900 W 10TH AVE	5/16/2025	P7
<u>SPC7CS</u>				
A	THEFT 3D FROM MOTOR VEHICLE	400 E 30TH AVE	5/13/2025	P7
C	THEFT 3D FROM MOTOR VEHICLE	800 E 29TH AVE	5/15/2025	P7
<u>SPC7GT</u>				
C	THEFT 3D VEHICLE PARTS AND ACCESSORIES	2400 S CANYON WOODS LN	5/14/2025	P7
<u>SPC7LC</u>				
C	MAIL THEFT	5000 S KIP LN	5/16/2025	P7
C	THEFT OF A FIREARM FROM BUILDING	500 W WILLAPA CT	5/17/2025	P7
C	THEFT OF A FIREARM FROM MOTOR VEHICLE	700 W WILLAPA AVE	5/14/2025	P7
<u>SPC7MC</u>				
C	THEFT 2D FROM MOTOR VEHICLE	400 W 17TH AVE	5/12/2025	
C	THEFT 3D ALL OTHER	2800 S MANITO BLVD	5/16/2025	
<u>SPC7WH</u>				
C	BURGLARY 1D FROM RESIDENCE	1000 S PEPPER TREE LN	5/16/2025	P7
C	THEFT 3D FROM MOTOR VEHICLE	1400 S ASSEMBLY RD	5/15/2025	
C	THEFT OF MOTOR VEHICLE	1500 S RUSTLE ST	5/16/2025	P7
<u>SPC7WP</u>				
C	ASSAULT 2D	5300 W SUNSET HWY	5/16/2025	P7
C	BURGLARY 2D COMMERCIAL	1600 S WINDSOR DR	5/14/2025	P7
C	BURGLARY 2D COMMERCIAL	7700 W SUNSET HWY	5/16/2025	P7
C	THEFT 2D SHOPLIFTING	9600 W US 2 HWY	5/15/2025	
C	THEFT 3D SHOPLIFTING	9600 W US 2 HWY	5/12/2025	
C	THEFT 3D SHOPLIFTING	9600 W US 2 HWY	5/12/2025	
C	THEFT 3D SHOPLIFTING	9600 W US 2 HWY	5/15/2025	

SPOKANE POLICE DEPARTMENT

Downtown Precinct

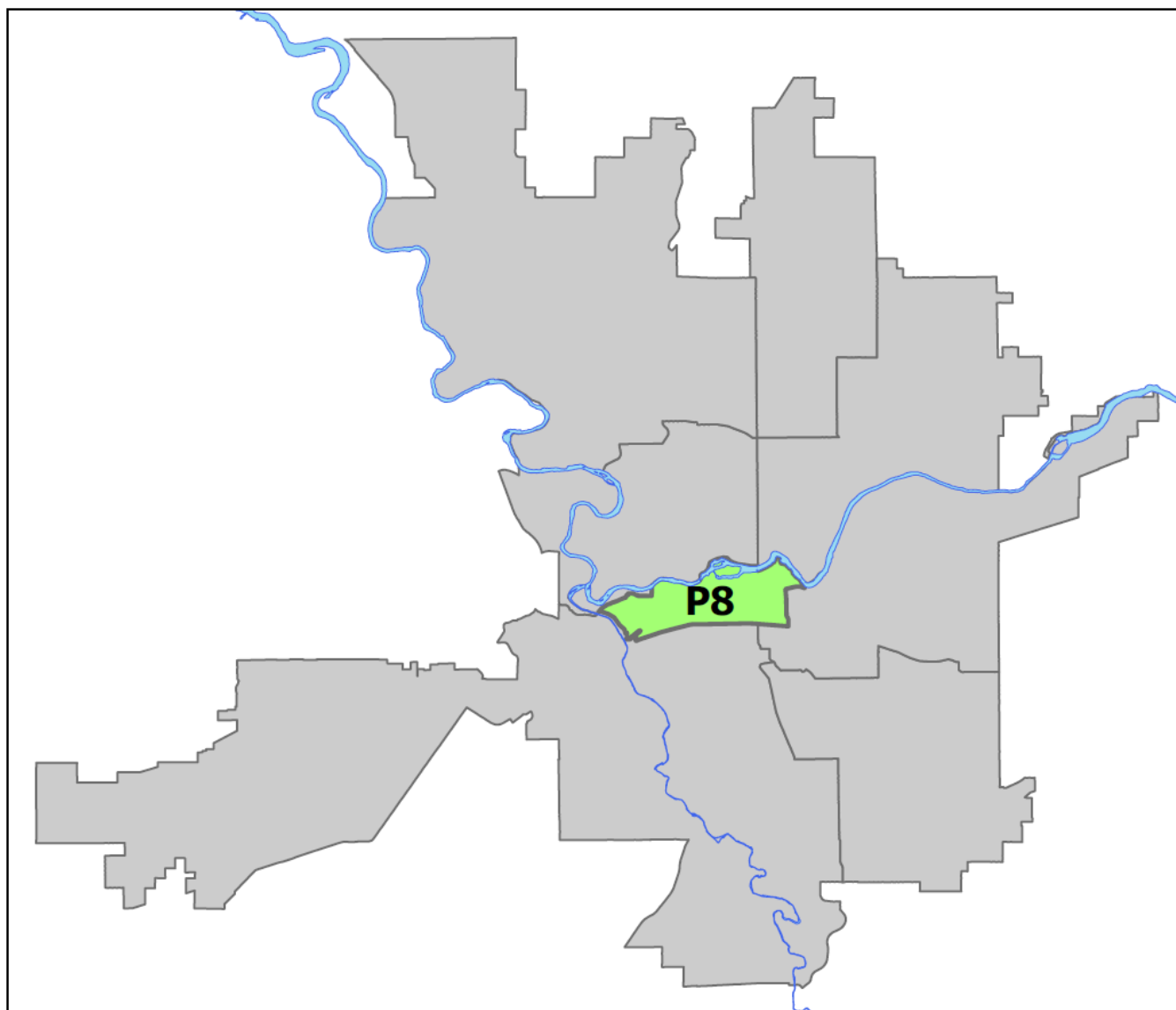
DAVID Sector



PSA Commander

Captain Kurtis Reese

Downtown District (P8)



POLICE SUMMARY - Ending: Saturday, May 17, 2025

DOWNTOWN PRECINCT (P8) DAVID SECTOR



Preliminary IBR Counts

NIBRS Categories (Part 1 Selected)		7 Day Comparison			28 Day Comparison			YTD Comparison		
		Current	Prior	Percent	Current	Prior	Percent	Current	Prior	Percent
Violent	Criminal Homicide	0	0		0	0		0	0	
	Rape	1	1	0.00%	4	1	300.00%	10	12	-16.67%
	Robbery - Commercial	0	0		0	1	-100.00%	2	5	-60.00%
	Robbery - Person	2	0		8	6	33.33%	26	31	-16.13%
	Aggravated Assault - Non DV	4	5	-20.00%	14	7	100.00%	47	48	-2.08%
	Aggravated Assault - DV	0	1	-100.00%	2	3	-33.33%	10	15	-33.33%
Violent Total:		7	7	0.00%	28	18	55.56%	95	111	-14.41%
Property	Burglary - Residential	0	1	-100.00%	3	2	50.00%	18	15	20.00%
	Burglary Garage	0	0		0	0		0	0	
	Burglary Commercial	0	0		2	4	-50.00%	17	31	-45.16%
	Larceny	19	21	-9.52%	82	66	24.24%	375	424	-11.56%
	Vehicle Theft	1	0		3	9	-66.67%	33	54	-38.89%
	Arson	0	0		0	2	-100.00%	5	7	-28.57%
Property Total:		20	22	-9.09%	90	83	8.43%	448	531	-15.63%
Preliminary Part 1 Crime Totals:		27	29	-6.90%	118	101	16.83%	543	642	-15.42%
Current 7 Day Period:		5/11/2025 - 5/17/2025			Prior 7 Day Period:		5/4/2025 - 5/10/2025			
Current 28 Day Period:		4/20/2025 - 5/17/2025			Prior 28 Day Period:		3/23/2025 - 4/19/2025			
Current YTD Period:		1/1/2025 - 5/17/2025			Prior YTD Period:		1/1/2024 - 5/17/2024			

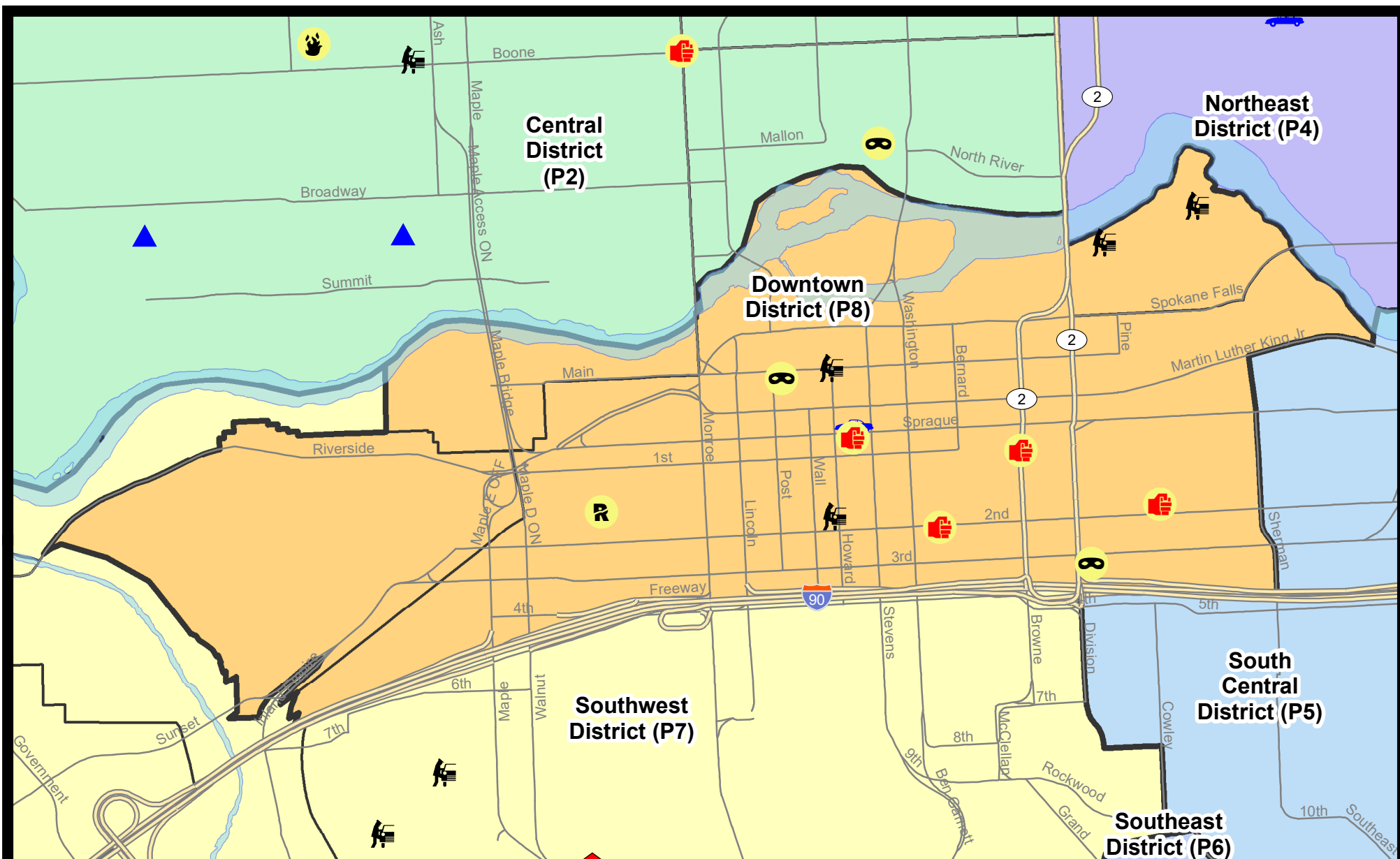
Prepared by SPD Crime Analysis Office - Monday, May 19, 2025

NOTE: SPD moved from UCR to the NIBRS reporting standard on 10/4/16 following the transition to a new RMS System. [Numbers on CompStat reports prior to this date should not be used as a comparison to those on this report.](#) Additional info on these reporting standards can be found on the FBI website: <https://ucr.fbi.gov/nibrs-overview>

This chart represents Preliminary counts of selected crime categories from Police Case Reports. Full statistical analysis to determine the confidence level of this data has not been performed. The % change columns on the preliminary counts differ from the percentage change on the NIBRS crime report, sometimes significantly. The CompStat report is designed for operational use and includes only selected NIBRS categories and coding less complex than full NIBRS rules. Official statistics for these and other NIBRS categories can be found on WASPC & FBI websites once available.



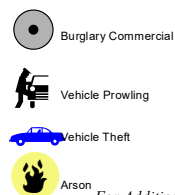
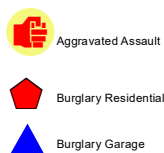
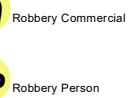
Note: On 1/8/23 boundary changes incorporated portions of P7 into the Downtown Precinct (SPD8BA and SPD8PV); Consequently activity in P8 will appear higher if compared to printed CompStat reports prior to 1/8/23



City of Spokane
Downtown District (P8)
Selected
Crime Types
2025-05-11 to 2025-05-17
 Prepared By:
 Crime Analysis Unit
 Spokane Police Department

Legend

NIBRS Events



Cases Represent LERMS Crime Codes
 Points may indicate multiple events
 Note: Veh Prowl is only Larceny category displayed

For Additional Information on Incidents
 pertaining to an Area, Trend, or Pattern
 Contact Information Analysis



0 0.2 0.4 Miles



THIS IS NOT A LEGAL DOCUMENT:
 The information shown on this map is compiled
 from various sources and is subject to constant
 revision. Information shown on this map should
 not be used to determine the location of facilities
 in relationship to property lines, section lines,
 streets, etc.



Sunday - Saturday

SW - Downtown District (P8)

5/11/2025 TO 5/17/2025



<u>A/C</u>	<u>Offense Statute</u>	<u>Address</u>	<u>Reported Date</u>	<u>Dist</u>
<u>SPD8EC</u>				
C	ASSAULT 2D	200 E 2ND AVE	5/14/2025	P8
C	ROBBERY 1D CARJACKING	0 E 3RD AVE	5/12/2025	
C	THEFT 3D ALL OTHER	100 S DIVISION ST	5/12/2025	P8
<u>SPD8PV</u>				
C	THEFT 2D ALL OTHER	1600 W WILSON AVE	5/14/2025	P8
C	THEFT 3D ALL OTHER	1600 W WATER AVE	5/17/2025	P8
<u>SPD8RS</u>				
C	ASSAULT 2D	300 W 2ND AVE	5/16/2025	P8
C	ASSAULT 4D WEAPON		5/13/2025	P8
C	HARASSMENT FELONY WEAPON INVOLVED	500 W SPRAGUE AVE	5/11/2025	P8
C	MAIL THEFT	100 S STATE ST	5/14/2025	P8
C	MAIL THEFT	100 S STATE ST	5/17/2025	P8
C	RAPE OF A CHILD 1D		5/16/2025	P8
C	ROBBERY 2D PERSON	700 W MAIN AVE	5/16/2025	P8
C	THEFT 3D ALL OTHER	700 W RIVERSIDE AVE	5/12/2025	P8
C	THEFT 3D ALL OTHER	W MAIN AVE / N WALL ST	5/12/2025	P8
C	THEFT 3D ALL OTHER	700 W RIVERSIDE AVE	5/12/2025	P8
C	THEFT 3D ALL OTHER	S HOWARD ST / W 1ST AVE	5/12/2025	P8
C	THEFT 3D ALL OTHER	0 W SPOKANE FALLS BLVD	5/17/2025	P8
C	THEFT 3D FROM BUILDING	0 S POST ST	5/13/2025	P8
C	THEFT 3D FROM MOTOR VEHICLE	400 N RIVERPOINT BLVD	5/12/2025	P8
C	THEFT 3D FROM MOTOR VEHICLE	100 S HOWARD ST	5/14/2025	P8
C	THEFT 3D FROM MOTOR VEHICLE	W MAIN AVE / N HOWARD ST	5/11/2025	P8
C	THEFT 3D FROM MOTOR VEHICLE	600 N RIVERPOINT BLVD	5/12/2025	
C	THEFT 3D SHOPLIFTING	600 W MAIN AVE	5/11/2025	P8
C	THEFT 3D SHOPLIFTING	600 W MAIN AVE	5/13/2025	P8
C	THEFT 3D SHOPLIFTING	600 W MAIN AVE	5/13/2025	P8
C	THEFT 3D SHOPLIFTING	600 W MAIN AVE	5/13/2025	
C	THEFT OF MOTOR VEHICLE	500 W SPRAGUE AVE	5/17/2025	P8

POLICE SUMMARY - Ending: Saturday, May 17, 2025



Other Jurisdiction or Unk District

Preliminary IBR Counts

NIBRS Categories (Part 1 Selected)		7 Day Comparison			28 Day Comparison			YTD Comparison		
		Current	Prior	Percent	Current	Prior	Percent	Current	Prior	Percent
Violent	Criminal Homicide	0	0		0	0		0	0	
	Rape	0	0		0	0		1	0	
	Robbery - Commercial	0	0		0	0		0	0	
	Robbery - Person	0	0		0	0		0	0	
	Aggravated Assault - Non DV	0	0		1	0		4	1	300.00%
	Aggravated Assault - DV	0	0		0	1	-100.00%	1	0	
Violent Total:		0	0		1	1	0.00%	6	1	500.00%
Property	Burglary - Residential	0	0		0	0		0	0	
	Burglary Garage	0	0		0	0		0	0	
	Burglary Commercial	1	0		1	0		1	0	
	Larceny	0	0		1	2	-50.00%	8	8	0.00%
	Vehicle Theft	0	0		0	0		1	3	-66.67%
	Arson	0	0		0	0		0	0	
Property Total:		1	0		2	2	0.00%	10	11	-9.09%
Preliminary Part 1 Crime Totals:		1	0		3	3	0.00%	16	12	33.33%
Current 7 Day Period:		5/11/2025 - 5/17/2025			Prior 7 Day Period:		5/4/2025 - 5/10/2025			
Current 28 Day Period:		4/20/2025 - 5/17/2025			Prior 28 Day Period:		3/23/2025 - 4/19/2025			
Current YTD Period:		1/1/2025 - 5/17/2025			Prior YTD Period:		1/1/2024 - 5/17/2024			

Prepared by SPD Crime Analysis Office - Monday, May 19, 2025

NOTE: SPD moved from UCR to the NIBRS reporting standard on 10/4/16 following the transition to a new RMS System. [Numbers on CompStat reports prior to this date should not be used as a comparison to those on this report.](#) Additional info on these reporting standards can be found on the FBI website: <https://ucr.fbi.gov/nibrs-overview>

This chart represents Preliminary counts of selected crime categories from Police Case Reports. Full statistical analysis to determine the confidence level of this data has not been performed. The % change columns on the preliminary counts differ from the percentage change on the NIBRS crime report, sometimes significantly. The CompStat report is designed for operational use and includes only selected NIBRS categories and coding less complex than full NIBRS rules. Official statistics for these and other NIBRS categories can be found on WASPC & FBI websites once available.

Sunday - Saturday

5/11/2025 TO 5/17/2025

Other Jurisdiction/Unk District



<u>A/C</u>	<u>Offense Statute</u>	<u>Address</u>	<u>Reported Date</u>	<u>Dist</u>
<u>SC13</u>				
C	BURGLARY 2D COMMERCIAL	900 W FRANCIS AVE	5/14/2025	P1