

SPOKANE POLICE DEPARTMENT

PRELIMINARY CITYWIDE **IBR** CRIME REPORT



Preliminary IBR Counts

CHIEF OF POLICE

Kevin Hall

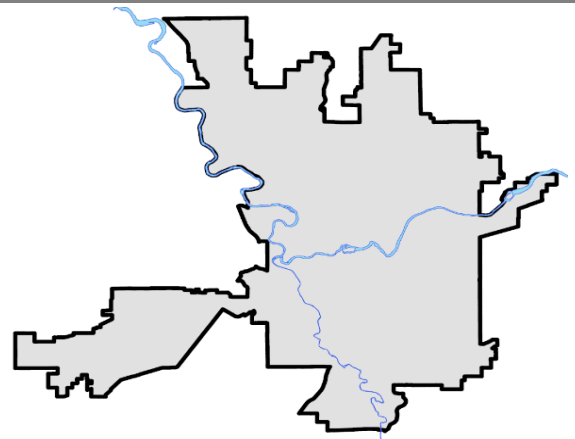
Period Ending: Saturday, May 10, 2025

NIBRS Categories (Part 1 Selected)		7 Day Comparison			28 Day Comparison			YTD Comparison		
		Current	Prior	Percent	Current	Prior	Percent	Current	Prior	Percent
Violent	Criminal Homicide	0	0		1	0		1	5	-80.00%
	Rape	2	5	-60.00%	15	17	-11.76%	69	76	-9.21%
	Robbery - Commercial	1	1	0.00%	3	3	0.00%	26	39	-33.33%
	Robbery - Person	1	7	-85.71%	16	12	33.33%	60	86	-30.23%
	Aggravated Assault - Non DV	15	15	0.00%	51	43	18.60%	175	182	-3.85%
	Aggravated Assault - DV	5	6	-16.67%	21	28	-25.00%	115	127	-9.45%
Violent Total:		24	34	-29.41%	107	103	3.88%	446	515	-13.40%
Property	Burglary - Residential	10	7	42.86%	44	47	-6.38%	179	231	-22.51%
	Burglary Garage	8	4	100.00%	23	17	35.29%	86	117	-26.50%
	Burglary Commercial	4	13	-69.23%	29	36	-19.44%	155	174	-10.92%
	Larceny	129	160	-19.38%	555	597	-7.04%	2715	2913	-6.80%
	Vehicle Theft	13	12	8.33%	46	56	-17.86%	247	462	-46.54%
	Arson	1	1	0.00%	3	7	-57.14%	19	40	-52.50%
Property Total:		165	197	-16.24%	700	760	-7.89%	3401	3937	-13.61%
Preliminary Part 1 Crime Totals:		189	231	-18.18%	807	863	-6.49%	3847	4452	-13.59%
Current 7 Day Period:		5/4/2025 - 5/10/2025			Prior 7 Day Period:		4/27/2025 - 5/3/2025			
Current 28 Day Period:		4/13/2025 - 5/10/2025			Prior 28 Day Period:		3/16/2025 - 4/12/2025			
Current YTD Day Period:		1/1/2025 - 5/10/2025			Prior YTD Period:		1/1/2024 - 5/10/2024			

Prepared by SPD Crime Analysis Office - Monday, May 12, 2025

NOTE: SPD moved from UCR to the NIBRS reporting standard on 10/4/16 following the transition to a new RMS System. [Numbers on CompStat reports prior to this date should not be used as a comparison to those on this report.](#) Additional info on these reporting standards can be found on the FBI website: <https://ucr.fbi.gov/nibrs-overview>

This chart represents Preliminary counts of selected crime categories from Police Case Reports. Full statistical analysis to determine the confidence level of this data has not been performed. The % change columns on the preliminary counts differ from the percentage change on the NIBRS crime report, sometimes significantly. The CompStat report is designed for operational use and includes only selected NIBRS categories and coding less complex than full NIBRS rules. Official statistics for these and other NIBRS categories can be found on WASPC & FBI websites once available.



SPOKANE POLICE DEPARTMENT

Northwest Precinct

ADAM Sector



PSA Commander

Captain Tom Hendren

Northwest District (P1)

Central District (P2)



POLICE SUMMARY - Ending: Saturday, May 10, 2025

NORTHWEST PRECINCT (P1, P2) ADAM SECTOR



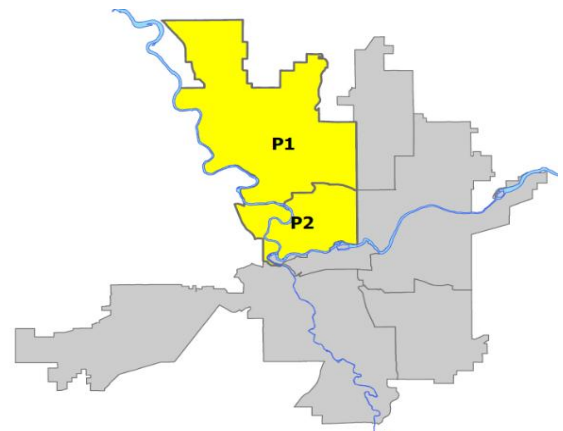
Preliminary IBR Counts

NIBRS Categories (Part 1 Selected)		7 Day Comparison			28 Day Comparison			YTD Comparison		
		Current	Prior	Percent	Current	Prior	Percent	Current	Prior	Percent
Violent	Criminal Homicide	0	0		0	0		0	1	-100.00%
	Rape	1	0		3	7	-57.14%	17	26	-34.62%
	Robbery - Commercial	0	1	-100.00%	1	1	0.00%	9	8	12.50%
	Robbery - Person	0	1	-100.00%	4	1	300.00%	10	14	-28.57%
	Aggravated Assault - Non DV	3	4	-25.00%	11	7	57.14%	34	30	13.33%
	Aggravated Assault - DV	0	4	-100.00%	8	3	166.67%	27	40	-32.50%
Violent Total:		4	10	-60.00%	27	19	42.11%	97	119	-18.49%
Property	Burglary - Residential	4	1	300.00%	13	14	-7.14%	60	74	-18.92%
	Burglary Garage	3	2	50.00%	7	7	0.00%	30	29	3.45%
	Burglary Commercial	1	3	-66.67%	7	10	-30.00%	35	41	-14.63%
	Larceny	23	39	-41.03%	145	141	2.84%	641	803	-20.17%
	Vehicle Theft	4	6	-33.33%	20	14	42.86%	71	126	-43.65%
	Arson	0	1	-100.00%	1	1	0.00%	3	14	-78.57%
Property Total:		35	52	-32.69%	193	187	3.21%	840	1087	-22.72%
Preliminary Part 1 Crime Totals:		39	62	-37.10%	220	206	6.80%	937	1206	-22.31%
Current 7 Day Period:		5/4/2025 - 5/10/2025			Prior 7 Day Period:		4/27/2025 - 5/3/2025			
Current 28 Day Period:		4/13/2025 - 5/10/2025			Prior 28 Day Period:		3/16/2025 - 4/12/2025			
Current YTD Day Period:		1/1/2025 - 5/10/2025			Prior YTD Period:		1/1/2024 - 5/10/2024			

Prepared by SPD Crime Analysis Office - Monday, May 12, 2025

NOTE: SPD moved from UCR to the NIBRS reporting standard on 10/4/16 following the transition to a new RMS System. [Numbers on CompStat reports prior to this date should not be used as a comparison to those on this report.](#) Additional info on these reporting standards can be found on the FBI website: <https://ucr.fbi.gov/nibrs-overview>

This chart represents Preliminary counts of selected crime categories from Police Case Reports. Full statistical analysis to determine the confidence level of this data has not been performed. The % change columns on the preliminary counts differ from the percentage change on the NIBRS crime report, sometimes significantly. The CompStat report is designed for operational use and includes only selected NIBRS categories and coding less complex than full NIBRS rules. Official statistics for these and other NIBRS categories can be found on WASPC & FBI websites once available.



Note: On 1/8/23 boundary changes were implemented dividing the North Precinct into two (NW and NE). The Northwest Precinct ADAM Sector consists of P1 and P2; Consequently this page did not exist on printed CompStat reports prior to 1/8/23

POLICE SUMMARY - Ending: Saturday, May 10, 2025



NW - Northwest District (P1)

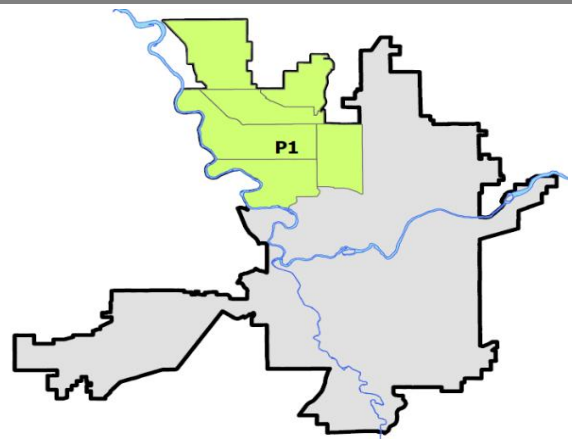
Preliminary IBR Counts

NIBRS Categories (Part 1 Selected)		7 Day Comparison			28 Day Comparison			YTD Comparison		
		Current	Prior	Percent	Current	Prior	Percent	Current	Prior	Percent
Violent	Criminal Homicide	0	0		0	0		0	1	-100.00%
	Rape	0	0		0	1	-100.00%	3	18	-83.33%
	Robbery - Commercial	0	0		0	0		2	3	-33.33%
	Robbery - Person	0	0		0	0		3	4	-25.00%
	Aggravated Assault - Non DV	2	1	100.00%	5	2	150.00%	14	14	0.00%
	Aggravated Assault - DV	0	2	-100.00%	4	3	33.33%	12	19	-36.84%
Violent Total:		2	3	-33.33%	9	6	50.00%	34	59	-42.37%
Property	Burglary - Residential	2	0		4	8	-50.00%	33	31	6.45%
	Burglary Garage	2	1	100.00%	4	4	0.00%	20	18	11.11%
	Burglary Commercial	1	2	-50.00%	4	3	33.33%	13	17	-23.53%
	Larceny	10	15	-33.33%	69	69	0.00%	274	368	-25.54%
	Vehicle Theft	1	4	-75.00%	14	6	133.33%	36	51	-29.41%
	Arson	0	0		0	1	-100.00%	1	1	0.00%
Property Total:		16	22	-27.27%	95	91	4.40%	377	486	-22.43%
Preliminary Part 1 Crime Totals:		18	25	-28.00%	104	97	7.22%	411	545	-24.59%
Current 7 Day Period:		5/4/2025 - 5/10/2025			Prior 7 Day Period:		4/27/2025 - 5/3/2025			
Current 28 Day Period:		4/13/2025 - 5/10/2025			Prior 28 Day Period:		3/16/2025 - 4/12/2025			
Current YTD Day Period:		1/1/2025 - 5/10/2025			Prior YTD Period:		1/1/2024 - 5/10/2024			

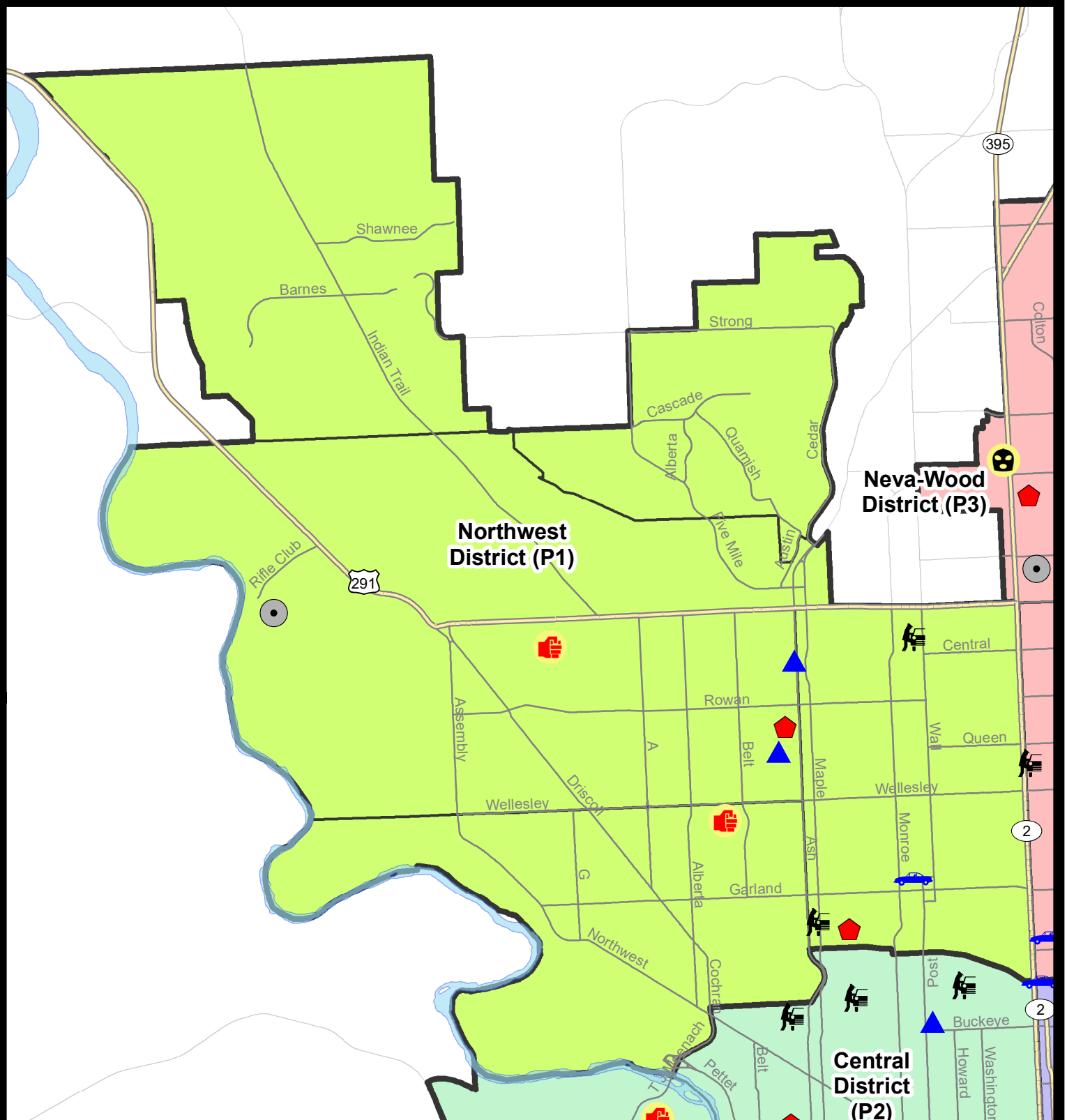
Prepared by SPD Crime Analysis Office - Monday, May 12, 2025

NOTE: SPD moved from UCR to the NIBRS reporting standard on 10/4/16 following the transition to a new RMS System. [Numbers on CompStat reports prior to this date should not be used as a comparison to those on this report.](#) Additional info on these reporting standards can be found on the FBI website: <https://ucr.fbi.gov/nibrs-overview>

This chart represents Preliminary counts of selected crime categories from Police Case Reports. Full statistical analysis to determine the confidence level of this data has not been performed. The % change columns on the preliminary counts differ from the percentage change on the NIBRS crime report, sometimes significantly. The CompStat report is designed for operational use and includes only selected NIBRS categories and coding less complex than full NIBRS rules. Official statistics for these and other NIBRS categories can be found on WASPC & FBI websites once available.



Note: On 1/8/23 a boundary change to P1 added a portion of the prior area to P2 (SPA2EG); Consequently activity in P1 will appear a bit lower if compared to printed CompStat reports prior to 1/8/23



City of Spokane
Northwest District (P1)
Selected
Crime Codes
2025-05-04 to 2025-05-10
 Prepared By:
 Crime Analysis Unit
 Spokane Police Department

Legend

NIBRS Events

Criminal Homicide	Robbery Person	Burglary Commercial
Rape	Aggravated Assault	Vehicle Prowling
Robbery Commercial	Burglary Residential	Vehicle Theft
	Burglary Garage	Arson

For Additional Information on Incidents pertaining to an Area, Trend, or Pattern Contact Information Analysis

*Cases Represent LERMS Crime Codes
 Points may indicate multiple events
 Note: Veh Prowl is only Larceny displayed*

0 0.25 0.5 1 Miles

THIS IS NOT A LEGAL DOCUMENT:
 The information shown on this map is compiled from various sources and is subject to constant revision. Information shown on this map should not be used to determine the location of facilities in relationship to property lines, section lines, streets, etc.

Sunday - Saturday

5/4/2025 TO 5/10/2025

NW - Northwest District (P1)



A/C	Offense Statute	Address	Reported Date	Dist
SPA1AD				
C	HARASSMENT FELONY WEAPON INVOLVED	2300 W WELLESLEY AVE	5/5/2025	P1
C	MAIL THEFT	2400 W GORDON AVE	5/4/2025	P1
C	THEFT 2D FROM BUILDING	2300 W WELLESLEY AVE	5/8/2025	P1
C	THEFT 2D FROM BUILDING	2500 W WELLESLEY AVE	5/10/2025	P1
SPA1NH				
C	RESIDENTIAL BURGLARY	1300 W GORDON AVE	5/7/2025	P1
C	THEFT 3D ALL OTHER	4100 N CALISPEL ST	5/5/2025	
C	THEFT 3D FROM MOTOR VEHICLE	1600 W GORDON AVE	5/6/2025	P1
C	THEFT 3D FROM MOTOR VEHICLE	6000 N POST ST	5/7/2025	P1
C	THEFT 3D VEHICLE PARTS AND ACCESSORIES	4600 N WHITEHOUSE ST	5/7/2025	P1
A	THEFT OF MOTOR VEHICLE	800 W WALTON AVE	5/8/2025	P1
SPA1NW				
C	ASSAULT 2D	3500 W BISMARCK AVE	5/7/2025	P1
C	BURGLARY 2D COMMERCIAL	5800 W HOUSTON AVE	5/8/2025	P1
A	BURGLARY 2D GARAGE	5100 N ELM ST	5/4/2025	P1
C	BURGLARY 2D GARAGE	5800 N ASH ST	5/7/2025	P1
C	RESIDENTIAL BURGLARY	5300 N OAK ST	5/10/2025	P1
C	THEFT 2D ALL OTHER	2500 W CROWN AVE	5/7/2025	
C	THEFT 3D ALL OTHER	5700 N ASSEMBLY ST	5/10/2025	P1
C	THEFT 3D VEHICLE PARTS AND ACCESSORIES	5500 N ELGIN ST	5/6/2025	P1

POLICE SUMMARY - Ending: Saturday, May 10, 2025



NW - North Central District (P2)

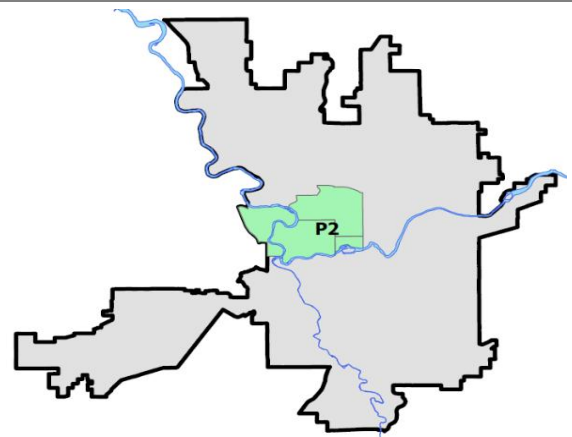
Preliminary IBR Counts

NIBRS Categories (Part 1 Selected)		7 Day Comparison			28 Day Comparison			YTD Comparison		
		Current	Prior	Percent	Current	Prior	Percent	Current	Prior	Percent
Violent	Criminal Homicide	0	0		0	0		0	0	
	Rape	1	0		3	6	-50.00%	14	8	75.00%
	Robbery - Commercial	0	1	-100.00%	1	1	0.00%	7	5	40.00%
	Robbery - Person	0	1	-100.00%	4	1	300.00%	7	10	-30.00%
	Aggravated Assault - Non DV	1	3	-66.67%	6	5	20.00%	20	16	25.00%
	Aggravated Assault - DV	0	2	-100.00%	4	0		15	21	-28.57%
Violent Total:		2	7	-71.43%	18	13	38.46%	63	60	5.00%
Property	Burglary - Residential	2	1	100.00%	9	6	50.00%	27	43	-37.21%
	Burglary Garage	1	1	0.00%	3	3	0.00%	10	11	-9.09%
	Burglary Commercial	0	1	-100.00%	3	7	-57.14%	22	24	-8.33%
	Larceny	13	24	-45.83%	76	72	5.56%	367	435	-15.63%
	Vehicle Theft	3	2	50.00%	6	8	-25.00%	35	75	-53.33%
	Arson	0	1	-100.00%	1	0		2	13	-84.62%
Property Total:		19	30	-36.67%	98	96	2.08%	463	601	-22.96%
Preliminary Part 1 Crime Totals:		21	37	-43.24%	116	109	6.42%	526	661	-20.42%
Current 7 Day Period:		5/4/2025 - 5/10/2025			Prior 7 Day Period:		4/27/2025 - 5/3/2025			
Current 28 Day Period:		4/13/2025 - 5/10/2025			Prior 28 Day Period:		3/16/2025 - 4/12/2025			
Current YTD Day Period:		1/1/2025 - 5/10/2025			Prior YTD Period:		1/1/2024 - 5/10/2024			


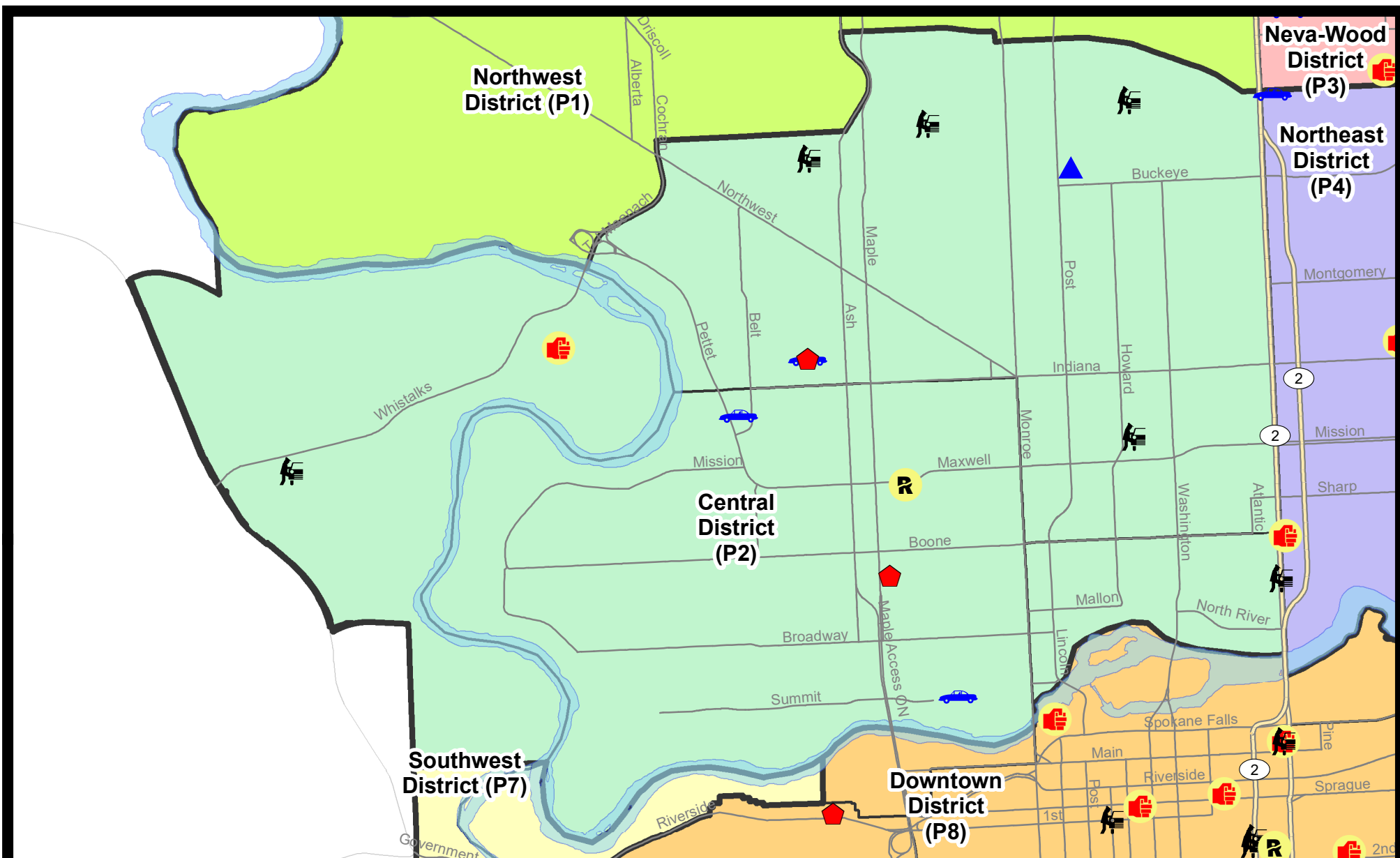
Prepared by SPD Crime Analysis Office - Monday, May 12, 2025

NOTE: SPD moved from UCR to the NIBRS reporting standard on 10/4/16 following the transition to a new RMS System. [Numbers on CompStat reports prior to this date should not be used as a comparison to those on this report.](#) Additional info on these reporting standards can be found on the FBI website: <https://ucr.fbi.gov/nibrs-overview>

This chart represents Preliminary counts of selected crime categories from Police Case Reports. Full statistical analysis to determine the confidence level of this data has not been performed. The % change columns on the preliminary counts differ from the percentage change on the NIBRS crime report, sometimes significantly. The CompStat report is designed for operational use and includes only selected NIBRS categories and coding less complex than full NIBRS rules. Official statistics for these and other NIBRS categories can be found on WASPC & FBI websites once available.



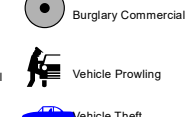

Note: On 1/8/23 a boundary change to P2 added a portion of the P1 area into P2 (SPA2EG); Consequently activity in P2 will appear a bit higher if compared to printed CompStat reports prior to 1/8/23



City of Spokane
Central District (P2)
Selected
Crime Types
2025-05-04 to 2025-05-10
 Prepared By:
 Crime Analysis Unit
 Spokane Police Department

Legend

NIBRS Events



Cases Represent LERMS Crime Codes
 Points may indicate multiple events
 Note: Veh Prowl is only Larceny category displayed

For Additional Information on Incidents
 pertaining to an Area, Trend, or Pattern
 Contact Information Analysis



0 0.2 0.4 0.6 Miles



THIS IS NOT A LEGAL DOCUMENT:
 The information shown on this map is compiled
 from various sources and is subject to constant
 revision. Information shown on this map should
 not be used to determine the location of facilities
 in relationship to property lines, section lines,
 streets, etc.



Sunday - Saturday

NW - Central District (P2)

5/4/2025 TO 5/10/2025



<u>A/C</u>	<u>Offense Statute</u>	<u>Address</u>	<u>Reported Date</u>	<u>Dist</u>
<u>SPA2EG</u>				
C	BURGLARY 2D GARAGE	700 W CLEVELAND AVE	5/6/2025	P2
C	RESIDENTIAL BURGLARY	1800 W SHANNON AVE	5/4/2025	P1
C	THEFT 2D FROM MOTOR VEHICLE	3000 N ADAMS ST	5/4/2025	P2
C	THEFT 3D FROM BUILDING	1300 W FREDERICK AVE	5/7/2025	P2
C	THEFT 3D FROM MOTOR VEHICLE	1800 W CLEVELAND AVE	5/4/2025	P2
C	THEFT 3D FROM MOTOR VEHICLE	500 W EUCLID AVE	5/5/2025	P2
C	THEFT 3D FROM MOTOR VEHICLE	1600 N HOWARD ST	5/7/2025	P2
C	THEFT 3D SHOPLIFTING	1600 W NORTHWEST BLVD	5/8/2025	P2
C	THEFT 3D SHOPLIFTING	1600 W NORTHWEST BLVD	5/9/2025	P1
C	THEFT 3D SHOPLIFTING	1600 W NORTHWEST BLVD	5/10/2025	P2
C	THEFT OF MOTOR VEHICLE	1800 W SHANNON AVE	5/4/2025	P1
<u>SPA2RS</u>				
C	THEFT 3D FROM MOTOR VEHICLE	N DIVISION ST / E CATALDO AVE	5/4/2025	P1
<u>SPA2WC</u>				
C	RAPE 2D		5/7/2025	P1
A	RESIDENTIAL BURGLARY	1500 W GARDNER AVE	5/10/2025	P1
C	THEFT 3D ALL OTHER	1700 W BRIDGE AVE	5/7/2025	
C	THEFT 3D FROM BUILDING	1500 W GARDNER AVE	5/10/2025	P1
C	THEFT 3D SHOPLIFTING	1000 W SUMMIT PKWY	5/5/2025	P1
C	THEFT OF MOTOR VEHICLE	1700 N PETTET DR	5/5/2025	P2
C	THEFT OF MOTOR VEHICLE	1200 W SUMMIT PKWY	5/6/2025	P1
<u>SPA2WH</u>				
C	ASSAULT 4D WEAPON	2900 W ELLIOTT DR	5/4/2025	P1
C	THEFT 3D FROM MOTOR VEHICLE	1600 N RIVER RIDGE BLVD	5/10/2025	

SPOKANE POLICE DEPARTMENT

Northeast Precinct

BAKER Sector



PSA Commander

Captain Shawn Kendall

NevaWood District (P3)

Northeast District (P4)



POLICE SUMMARY - Ending: Saturday, May 10, 2025

NORTHEAST PRECINCT (P3, P4) BAKER SECTOR



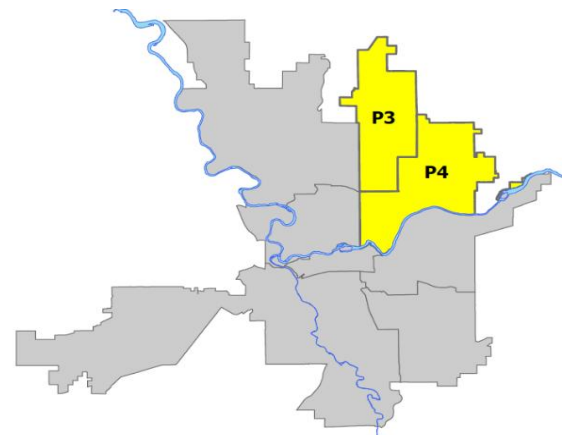
Preliminary IBR Counts

NIBRS Categories (Part 1 Selected)		7 Day Comparison			28 Day Comparison			YTD Comparison		
		Current	Prior	Percent	Current	Prior	Percent	Current	Prior	Percent
Violent	Criminal Homicide	0	0		1	0		1	2	-50.00%
	Rape	0	2	-100.00%	4	6	-33.33%	19	18	5.56%
	Robbery - Commercial	1	0		1	1	0.00%	13	17	-23.53%
	Robbery - Person	1	1	0.00%	3	3	0.00%	13	31	-58.06%
	Aggravated Assault - Non DV	4	5	-20.00%	17	17	0.00%	52	65	-20.00%
	Aggravated Assault - DV	2	1	100.00%	6	12	-50.00%	40	37	8.11%
Violent Total:		8	9	-11.11%	32	39	-17.95%	138	170	-18.82%
Property	Burglary - Residential	3	3	0.00%	17	7	142.86%	43	73	-41.10%
	Burglary Garage	2	2	0.00%	8	3	166.67%	22	47	-53.19%
	Burglary Commercial	1	5	-80.00%	11	14	-21.43%	65	71	-8.45%
	Larceny	50	62	-19.35%	211	247	-14.57%	1083	1103	-1.81%
	Vehicle Theft	6	4	50.00%	14	20	-30.00%	82	174	-52.87%
	Arson	1	0		1	3	-66.67%	6	10	-40.00%
Property Total:		63	76	-17.11%	262	294	-10.88%	1301	1478	-11.98%
Preliminary Part 1 Crime Totals:		71	85	-16.47%	294	333	-11.71%	1439	1648	-12.68%
Current 7 Day Period:		5/4/2025 - 5/10/2025			Prior 7 Day Period:		4/27/2025 - 5/3/2025			
Current 28 Day Period:		4/13/2025 - 5/10/2025			Prior 28 Day Period:		3/16/2025 - 4/12/2025			
Current YTD Day Period:		1/1/2025 - 5/10/2025			Prior YTD Period:		1/1/2024 - 5/10/2024			

Prepared by SPD Crime Analysis Office - Monday, May 12, 2025

NOTE: SPD moved from UCR to the NIBRS reporting standard on 10/4/16 following the transition to a new RMS System. [Numbers on CompStat reports prior to this date should not be used as a comparison to those on this report.](#) Additional info on these reporting standards can be found on the FBI website: <https://ucr.fbi.gov/nibrs-overview>

This chart represents Preliminary counts of selected crime categories from Police Case Reports. Full statistical analysis to determine the confidence level of this data has not been performed. The % change columns on the preliminary counts differ from the percentage change on the NIBRS crime report, sometimes significantly. The CompStat report is designed for operational use and includes only selected NIBRS categories and coding less complex than full NIBRS rules. Official statistics for these and other NIBRS categories can be found on WASPC & FBI websites once available.



Note: On 1/8/23 boundary changes were implemented dividing the North Precinct into two (NW and NE). The Northeast Precinct BAKER Sector consists of P3 and P4; Consequently this page did not exist on printed reports prior to 1/8/23

POLICE SUMMARY - Ending: Saturday, May 10, 2025



NE - Neva-Wood District (P3)

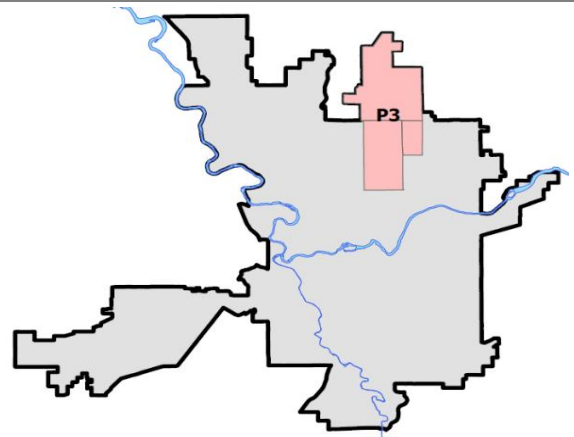
Preliminary IBR Counts

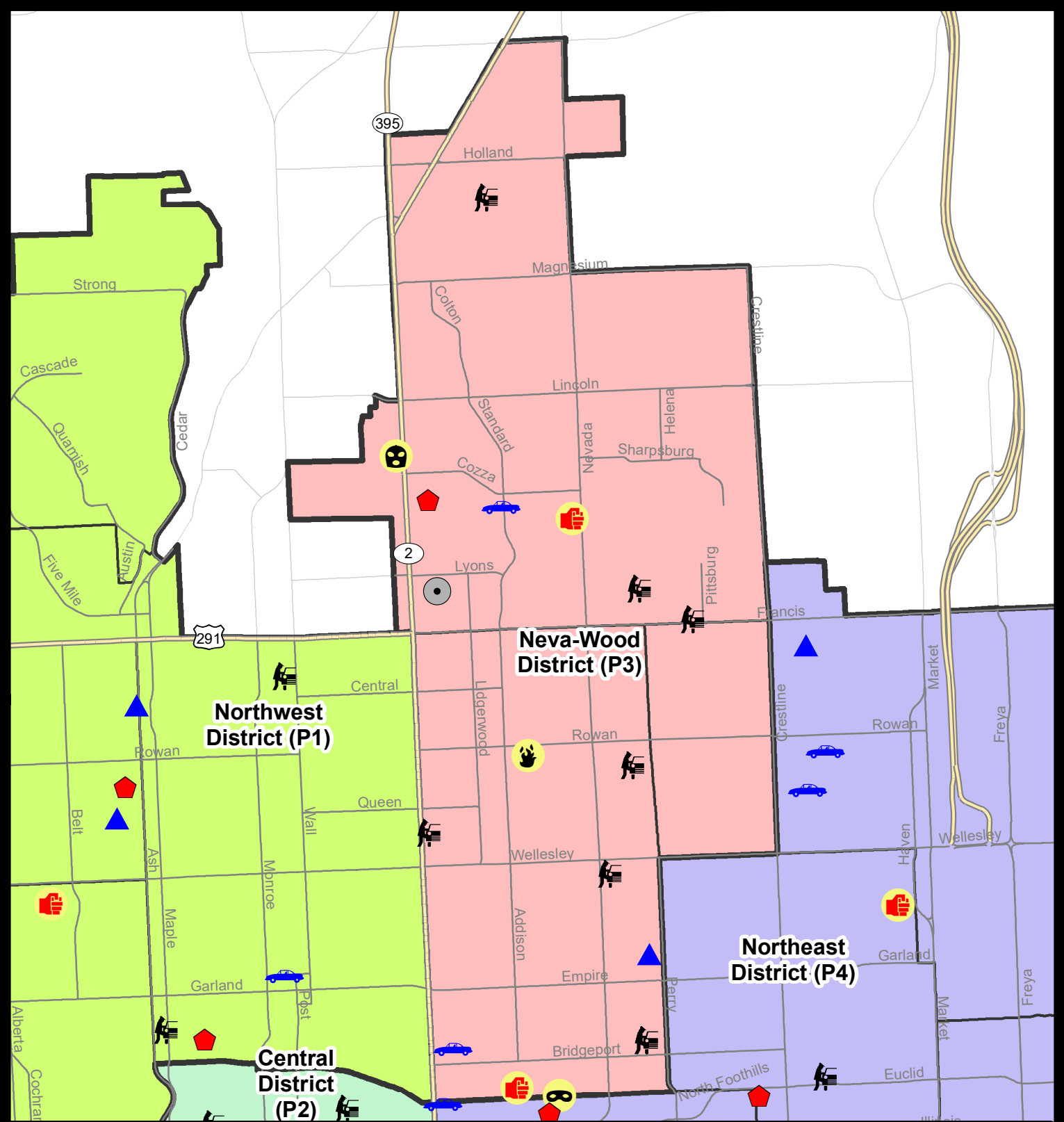
NIBRS Categories (Part 1 Selected)		7 Day Comparison			28 Day Comparison			YTD Comparison		
		Current	Prior	Percent	Current	Prior	Percent	Current	Prior	Percent
Violent	Criminal Homicide	0	0		0	0		0	0	
	Rape	0	1	-100.00%	3	2	50.00%	10	10	0.00%
	Robbery - Commercial	1	0		1	0		6	6	0.00%
	Robbery - Person	1	1	0.00%	3	1	200.00%	7	17	-58.82%
	Aggravated Assault - Non DV	2	1	100.00%	5	8	-37.50%	23	28	-17.86%
	Aggravated Assault - DV	0	1	-100.00%	1	5	-80.00%	16	20	-20.00%
Violent Total:		4	4	0.00%	13	16	-18.75%	62	81	-23.46%
Property	Burglary - Residential	1	0		5	3	66.67%	18	40	-55.00%
	Burglary Garage	1	1	0.00%	4	1	300.00%	13	29	-55.17%
	Burglary Commercial	1	4	-75.00%	8	9	-11.11%	38	38	0.00%
	Larceny	35	33	6.06%	124	144	-13.89%	710	683	3.95%
	Vehicle Theft	2	2	0.00%	6	11	-45.45%	42	88	-52.27%
	Arson	1	0		1	0		3	1	200.00%
Property Total:		41	40	2.50%	148	168	-11.90%	824	879	-6.26%
Preliminary Part 1 Crime Totals:		45	44	2.27%	161	184	-12.50%	886	960	-7.71%
Current 7 Day Period:		5/4/2025 - 5/10/2025			Prior 7 Day Period:		4/27/2025 - 5/3/2025			
Current 28 Day Period:		4/13/2025 - 5/10/2025			Prior 28 Day Period:		3/16/2025 - 4/12/2025			
Current YTD Day Period:		1/1/2025 - 5/10/2025			Prior YTD Period:		1/1/2024 - 5/10/2024			

Prepared by SPD Crime Analysis Office - Monday, May 12, 2025

NOTE: SPD moved from UCR to the NIBRS reporting standard on 10/4/16 following the transition to a new RMS System. [Numbers on CompStat reports prior to this date should not be used as a comparison to those on this report.](#) Additional info on these reporting standards can be found on the FBI website: <https://ucr.fbi.gov/nibrs-overview>

This chart represents Preliminary counts of selected crime categories from Police Case Reports. Full statistical analysis to determine the confidence level of this data has not been performed. The % change columns on the preliminary counts differ from the percentage change on the NIBRS crime report, sometimes significantly. The CompStat report is designed for operational use and includes only selected NIBRS categories and coding less complex than full NIBRS rules. Official statistics for these and other NIBRS categories can be found on WASPC & FBI websites once available.





City of Spokane
Neva-Wood District (P3)
Selected Crime Codes
2025-05-04 to 2025-05-10
 Prepared By:
 Crime Analysis Unit
 Spokane Police Department

Legend

NIBRS Events



Criminal Homicide



Rape



Robbery Commercial



Robbery Person



Aggravated Assault



Burglary Residential



Burglary Garage



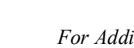
Burglary Commercial



Vehicle Prowling



Vehicle Theft



Arson



Cases Represent LERMS Crime Codes
 Points may indicate multiple events
 Note: Veh Prowl is only Larceny displayed

For Additional Information on
 Incidents pertaining to an
 Area, Trend, or Pattern
 Contact Information Analysis

0 0.2 0.4 0.8 Miles



THIS IS NOT A LEGAL DOCUMENT:
 The information shown on this map is compiled
 from various sources and is subject to constant
 revision. Information shown on this map should
 not be used to determine the location of facilities
 in relationship to property lines, section lines,
 streets, etc.

Sunday - Saturday

5/4/2025 TO 5/10/2025

NE - Neva-Wood District (P3)



<u>A/C</u>	<u>Offense Statute</u>	<u>Address</u>	<u>Reported Date</u>	<u>Dist</u>
<u>SPB3NL</u>				
C	ARSON 1D	500 E NORTH AVE	5/7/2025	P4
C	ASSAULT 4D WEAPON	400 E DALTON AVE	5/4/2025	P4
A	BURGLARY 2D GARAGE	1300 E WALTON AVE	5/8/2025	P3
C	RETAIL THEFT WITH SPECIAL CIRCUMSTANCES 3D	4700 N DIVISION ST	5/6/2025	P3
C	ROBBERY 1D CARJACKING	N DAKOTA ST / E EUCLID AVE	5/5/2025	P4
C	THEFT 2D FROM MOTOR VEHICLE	4700 N DIVISION ST	5/8/2025	P3
C	THEFT 3D FROM BUILDING	4700 N DIVISION ST	5/7/2025	P3
A	THEFT 3D FROM MOTOR VEHICLE	1200 E SANSON AVE	5/7/2025	P3
C	THEFT 3D FROM MOTOR VEHICLE	1000 E HOFFMAN AVE	5/8/2025	P3
A	THEFT 3D FROM MOTOR VEHICLE	1200 E COURTLAND AVE	5/9/2025	P3
C	THEFT 3D SHOPLIFTING	4700 N DIVISION ST	5/6/2025	P4
C	THEFT 3D SHOPLIFTING	5600 N DIVISION ST	5/6/2025	P3
C	THEFT 3D SHOPLIFTING	4700 N DIVISION ST	5/8/2025	P4
C	THEFT 3D SHOPLIFTING	4700 N DIVISION ST	5/4/2025	
C	THEFT 3D SHOPLIFTING	4700 N DIVISION ST	5/6/2025	
C	THEFT 3D SHOPLIFTING	4700 N DIVISION ST	5/9/2025	
C	THEFT OF A FIREARM FROM MOTOR VEHICLE	1200 E COURTLAND AVE	5/9/2025	P3
C	THEFT OF MOTOR VEHICLE	0 E COURTLAND AVE	5/7/2025	P4
<u>SPB3SH</u>				
C	HARASSMENT FELONY WEAPON INVOLVED	900 E SITKA AVE	5/4/2025	P4
C	RESIDENTIAL BURGLARY	0 E WEILE AVE	5/5/2025	P2
C	ROBBERY 1D COMMERCIAL	7500 N DIVISION ST	5/4/2025	P4
C	SHOPLIFTING BURGLARY	6600 N DIVISION ST	5/9/2025	P4
C	THEFT 1D FROM BUILDING	1600 E CALKINS AVE	5/6/2025	P4
C	THEFT 1D FROM BUILDING	1300 E LYONS AVE	5/4/2025	
C	THEFT 2D ALL OTHER	9200 N COLTON ST	5/7/2025	P3
C	THEFT 2D FROM MOTOR VEHICLE	1600 E FRANCIS AVE	5/5/2025	P3
C	THEFT 2D FROM MOTOR VEHICLE	9200 N COLTON ST	5/6/2025	P3
C	THEFT 2D FROM MOTOR VEHICLE	6500 N PERRY ST	5/10/2025	P3
C	THEFT 2D SHOPLIFTING	9600 N NEWPORT HWY	5/8/2025	P4
C	THEFT 2D SHOPLIFTING	9200 N COLTON ST	5/10/2025	P2
C	THEFT 3D SHOPLIFTING	7900 N DIVISION ST	5/4/2025	P3
C	THEFT 3D SHOPLIFTING	8700 N DIVISION ST	5/5/2025	P3
C	THEFT 3D SHOPLIFTING	9200 N NEVADA ST	5/5/2025	P4
C	THEFT 3D SHOPLIFTING	10100 N NEWPORT HWY	5/6/2025	P3
C	THEFT 3D SHOPLIFTING	9200 N COLTON ST	5/8/2025	P4
C	THEFT 3D SHOPLIFTING	9200 N NEVADA ST	5/8/2025	P4
C	THEFT 3D SHOPLIFTING	6600 N DIVISION ST	5/9/2025	P3

For protection of victim privacy, the entire address on sexual assault crimes has been redacted.

A/C	Offense Statute	Address	Reported Date	Dist
C	THEFT 3D SHOPLIFTING	6600 N DIVISION ST	5/9/2025	P4
C	THEFT 3D SHOPLIFTING	9700 N NEWPORT HWY	5/9/2025	P4
C	THEFT 3D SHOPLIFTING	6500 N NEVADA ST	5/5/2025	
C	THEFT 3D SHOPLIFTING	6500 N NEVADA ST	5/6/2025	
C	THEFT 3D SHOPLIFTING	6600 N DIVISION ST	5/7/2025	
C	THEFT 3D SHOPLIFTING	6600 N DIVISION ST	5/7/2025	
C	THEFT 3D VEHICLE PARTS AND ACCESSORIES	6300 N HELENA ST	5/5/2025	P3
C	THEFT OF MOTOR VEHICLE	7100 N STANDARD ST	5/7/2025	P4

POLICE SUMMARY - Ending: Saturday, May 10, 2025



NE - Northeast District (P4)

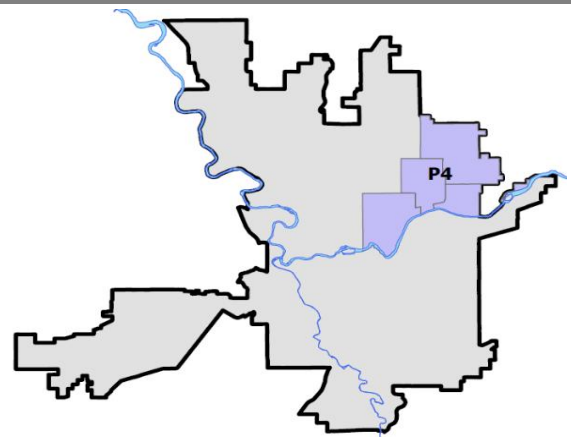
Preliminary IBR Counts

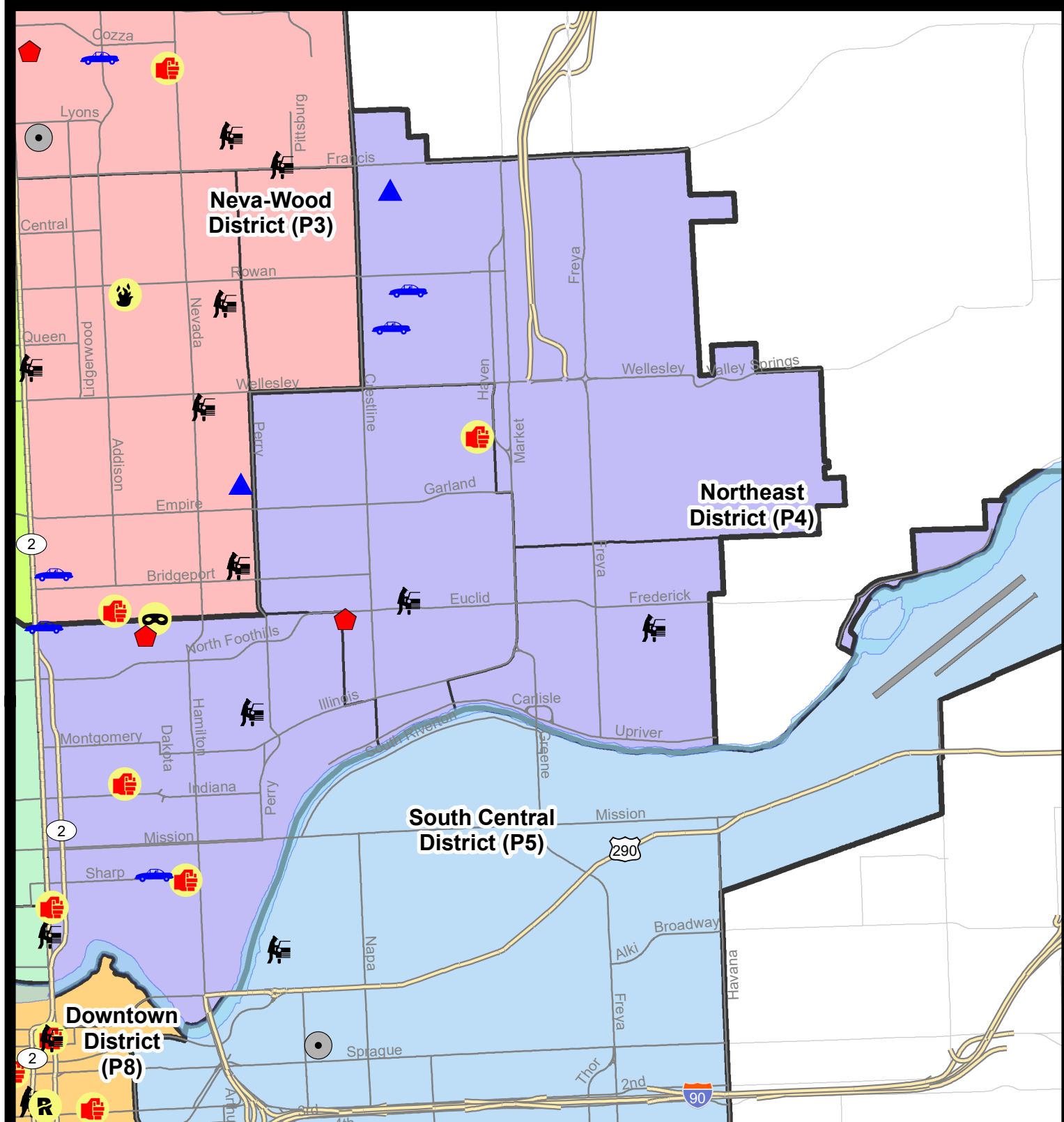
NIBRS Categories (Part 1 Selected)		7 Day Comparison			28 Day Comparison			YTD Comparison		
		Current	Prior	Percent	Current	Prior	Percent	Current	Prior	Percent
Violent	Criminal Homicide	0	0		1	0		1	2	-50.00%
	Rape	0	1	-100.00%	1	4	-75.00%	9	8	12.50%
	Robbery - Commercial	0	0		0	1	-100.00%	7	11	-36.36%
	Robbery - Person	0	0		0	2	-100.00%	6	14	-57.14%
	Aggravated Assault - Non DV	2	4	-50.00%	12	9	33.33%	29	37	-21.62%
	Aggravated Assault - DV	2	0		5	7	-28.57%	24	17	41.18%
Violent Total:		4	5	-20.00%	19	23	-17.39%	76	89	-14.61%
Property	Burglary - Residential	2	3	-33.33%	12	4	200.00%	25	33	-24.24%
	Burglary Garage	1	1	0.00%	4	2	100.00%	9	18	-50.00%
	Burglary Commercial	0	1	-100.00%	3	5	-40.00%	27	33	-18.18%
	Larceny	15	29	-48.28%	87	103	-15.53%	373	420	-11.19%
	Vehicle Theft	4	2	100.00%	8	9	-11.11%	40	86	-53.49%
	Arson	0	0		0	3	-100.00%	3	9	-66.67%
Property Total:		22	36	-38.89%	114	126	-9.52%	477	599	-20.37%
Preliminary Part 1 Crime Totals:		26	41	-36.59%	133	149	-10.74%	553	688	-19.62%
Current 7 Day Period:		5/4/2025 - 5/10/2025			Prior 7 Day Period:		4/27/2025 - 5/3/2025			
Current 28 Day Period:		4/13/2025 - 5/10/2025			Prior 28 Day Period:		3/16/2025 - 4/12/2025			
Current YTD Day Period:		1/1/2025 - 5/10/2025			Prior YTD Period:		1/1/2024 - 5/10/2024			

Prepared by SPD Crime Analysis Office - Monday, May 12, 2025

NOTE: SPD moved from UCR to the NIBRS reporting standard on 10/4/16 following the transition to a new RMS System. [Numbers on CompStat reports prior to this date should not be used as a comparison to those on this report.](#) Additional info on these reporting standards can be found on the FBI website: <https://ucr.fbi.gov/nibrs-overview>

This chart represents Preliminary counts of selected crime categories from Police Case Reports. Full statistical analysis to determine the confidence level of this data has not been performed. The % change columns on the preliminary counts differ from the percentage change on the NIBRS crime report, sometimes significantly. The CompStat report is designed for operational use and includes only selected NIBRS categories and coding less complex than full NIBRS rules. Official statistics for these and other NIBRS categories can be found on WASPC & FBI websites once available.





City of Spokane
Northeast District (P4)
Selected Crime Codes
2025-05-04 to 2025-05-10
 Prepared By:
 Crime Analysis Unit
 Spokane Police Department

Legend

NIBRS Events



Criminal Homicide



Rape



Robbery Commercial



Robbery Person



Aggravated Assault



Burglary Residential



Burglary Garage



Burglary Commercial



Vehicle Prowling



Vehicle Theft



Arson



Cases Represent LERMS Crime Codes
 Points may indicate multiple events
 Note: Veh Prowl is only Larceny displayed

For Additional Information on
 Incidents pertaining to an
 Area, Trend, or Pattern
 Contact Information Analysis

0 0.2 0.4 0.8 Miles



THIS IS NOT A LEGAL DOCUMENT:
 The information shown on this map is compiled
 from various sources and is subject to constant
 revision. Information shown on this map should
 not be used to determine the location of facilities
 in relationship to property lines, section lines,
 streets, etc.

Sunday - Saturday

NE - Northeast District (P4)

5/4/2025 TO 5/10/2025



<u>A/C</u>	<u>Offense Statute</u>	<u>Address</u>	<u>Reported Date</u>	<u>Dist</u>
<u>SPB4BE</u>				
C	DRIVE BY SHOOTING	E RICH AVE / N REGAL ST	5/10/2025	P4
C	RESIDENTIAL BURGLARY	3000 N NAPA ST	5/7/2025	P4
C	THEFT 2D ALL OTHER	E GARLAND AVE / N REGAL ST	5/6/2025	P4
C	THEFT 2D FROM MOTOR VEHICLE	2300 E EUCLID AVE	5/9/2025	P4
C	THEFT 3D FROM BUILDING	2900 E GORDON AVE	5/10/2025	P4
C	THEFT 3D SHOPLIFTING	3900 N MARKET ST	5/7/2025	P4
C	THEFT 3D SHOPLIFTING	3900 N MARKET ST	5/7/2025	P4
C	THEFT 3D SHOPLIFTING	3900 N MARKET ST	5/8/2025	
<u>SPB4HI</u>				
C	BURGLARY 2D GARAGE	2300 E DALKE AVE	5/4/2025	P4
C	THEFT 1D ALL OTHER	2300 E QUEEN AVE	5/6/2025	P4
C	THEFT 3D FROM BUILDING	3000 E ROWAN AVE	5/6/2025	P4
C	THEFT OF MOTOR VEHICLE	2400 E SANSON AVE	5/5/2025	P4
C	THEFT OF MOTOR VEHICLE	2300 E QUEEN AVE	5/6/2025	P4
<u>SPB4LO</u>				
C	ASSAULT 2D	800 E SHARP AVE	5/4/2025	P4
C	ASSAULT 3D WEAPON OR NEGLIGENT INJURY	1100 N DIVISION ST	5/10/2025	P1
C	HARASSMENT FELONY WEAPON INVOLVED	1900 N ADDISON ST	5/7/2025	P1
C	MAIL THEFT	2900 N DAKOTA ST	5/8/2025	P4
C	RESIDENTIAL BURGLARY	2900 N STANDARD ST	5/10/2025	P4
C	THEFT 3D ALL OTHER	100 E DESMET AVE	5/7/2025	P4
C	THEFT 3D ALL OTHER	400 E CATALDO AVE	5/7/2025	
C	THEFT 3D FROM BUILDING	500 E BOONE AVE	5/5/2025	P4
C	THEFT 3D FROM MOTOR VEHICLE	2400 N DENVER ST	5/5/2025	
C	THEFT 3D SHOPLIFTING	900 E MISSION AVE	5/8/2025	
C	THEFT OF MOTOR VEHICLE	0 E EUCLID AVE	5/9/2025	P4
C	THEFT OF MOTOR VEHICLE	600 E SHARP AVE	5/9/2025	P4
<u>SPB4MI</u>				
C	THEFT 3D FROM MOTOR VEHICLE	3900 E CLEVELAND AVE	5/5/2025	

SPOKANE POLICE DEPARTMENT



South Precinct CHARLIE Sector

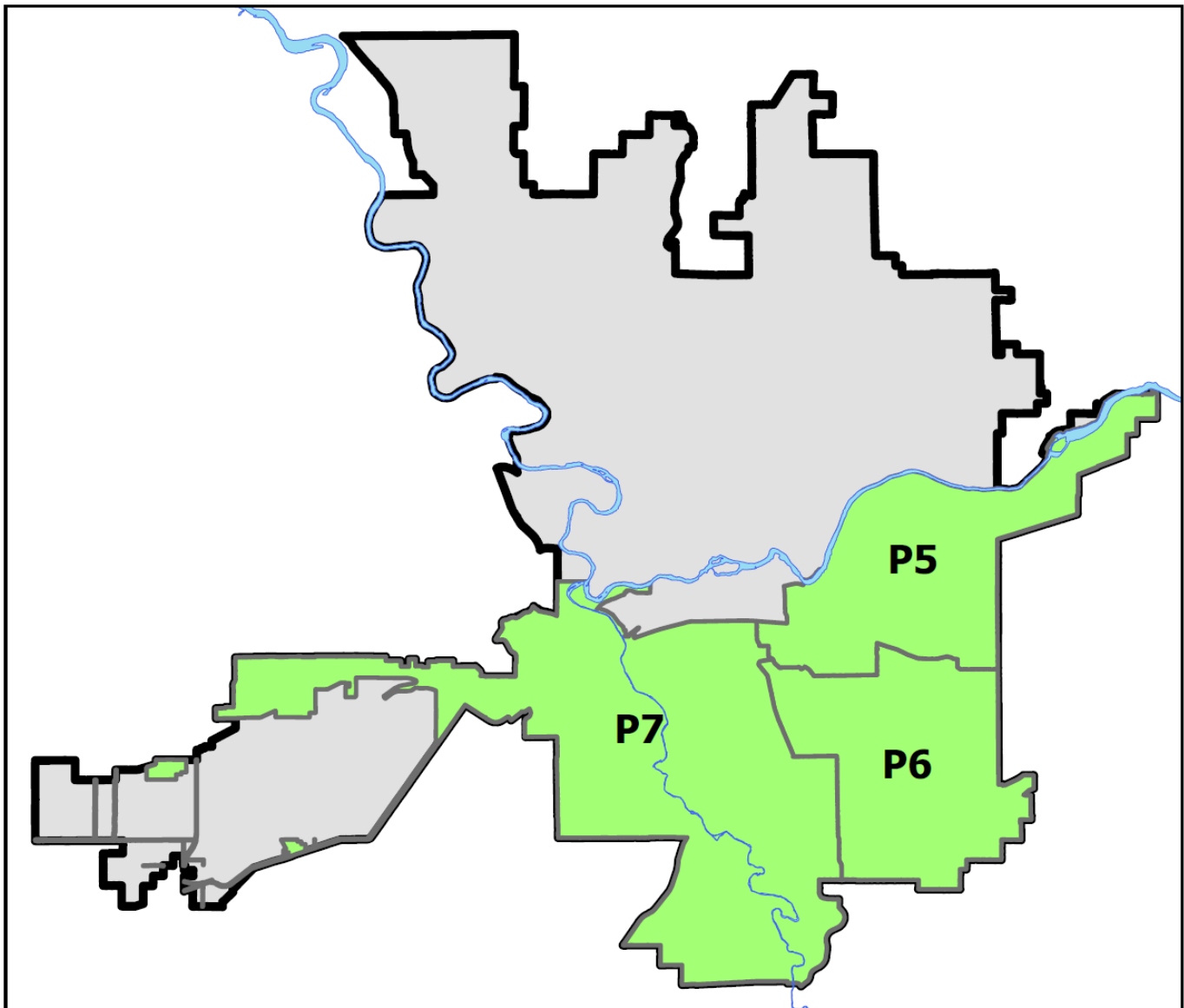
PSA Commander

Captain Jake Jensen

South Central District (P5)

Southeast District (P6)

Southwest District (P7)



POLICE SUMMARY - Ending: Saturday, May 10, 2025

SOUTH PRECINCT (P5, P6, P7) CHARLIE SECTOR



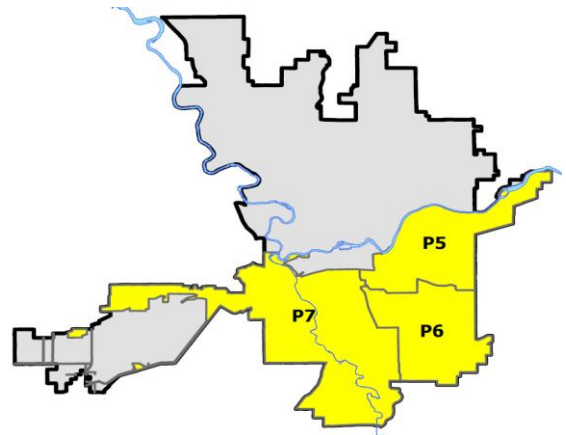
Preliminary IBR Counts

NIBRS Categories (Part 1 Selected)		7 Day Comparison			28 Day Comparison			YTD Comparison		
		Current	Prior	Percent	Current	Prior	Percent	Current	Prior	Percent
Violent	Criminal Homicide	0	0		0	0		0	2	-100.00%
	Rape	0	2	-100.00%	4	3	33.33%	23	20	15.00%
	Robbery - Commercial	0	0		0	0		2	10	-80.00%
	Robbery - Person	0	1	-100.00%	1	3	-66.67%	13	12	8.33%
	Aggravated Assault - Non DV	3	2	50.00%	11	12	-8.33%	42	39	7.69%
	Aggravated Assault - DV	2	1	100.00%	4	8	-50.00%	37	35	5.71%
Violent Total:		5	6	-16.67%	20	26	-23.08%	117	118	-0.85%
Property	Burglary - Residential	2	2	0.00%	11	24	-54.17%	58	70	-17.14%
	Burglary Garage	3	0		8	7	14.29%	34	40	-15.00%
	Burglary Commercial	2	4	-50.00%	8	8	0.00%	38	33	15.15%
	Larceny	35	34	2.94%	125	130	-3.85%	627	597	5.03%
	Vehicle Theft	3	2	50.00%	9	14	-35.71%	61	107	-42.99%
	Arson	0	0		0	2	-100.00%	5	10	-50.00%
Property Total:		45	42	7.14%	161	185	-12.97%	823	857	-3.97%
Preliminary Part 1 Crime Totals:		50	48	4.17%	181	211	-14.22%	940	975	-3.59%
Current 7 Day Period:		5/4/2025 - 5/10/2025			Prior 7 Day Period:		4/27/2025 - 5/3/2025			
Current 28 Day Period:		4/13/2025 - 5/10/2025			Prior 28 Day Period:		3/16/2025 - 4/12/2025			
Current YTD Day Period:		1/1/2025 - 5/10/2025			Prior YTD Period:		1/1/2024 - 5/10/2024			

Prepared by SPD Crime Analysis Office - Monday, May 12, 2025

NOTE: SPD moved from UCR to the NIBRS reporting standard on 10/4/16 following the transition to a new RMS System. [Numbers on CompStat reports prior to this date should not be used as a comparison to those on this report.](#) Additional info on these reporting standards can be found on the FBI website: <https://ucr.fbi.gov/nibrs-overview>

This chart represents Preliminary counts of selected crime categories from Police Case Reports. Full statistical analysis to determine the confidence level of this data has not been performed. The % change columns on the preliminary counts differ from the percentage change on the NIBRS crime report, sometimes significantly. The CompStat report is designed for operational use and includes only selected NIBRS categories and coding less complex than full NIBRS rules. Official statistics for these and other NIBRS categories can be found on WASPC & FBI websites once available.



Note: On 1/8/23 boundary changes incorporated portions of P7 into the Downtown Precinct (SPD8BA and SPD8PV); Consequently activity in P7 will appear lower if compared to printed CompStat reports prior to 1/8/23

POLICE SUMMARY - Ending: Saturday, May 10, 2025



SE - South Central District (P5)

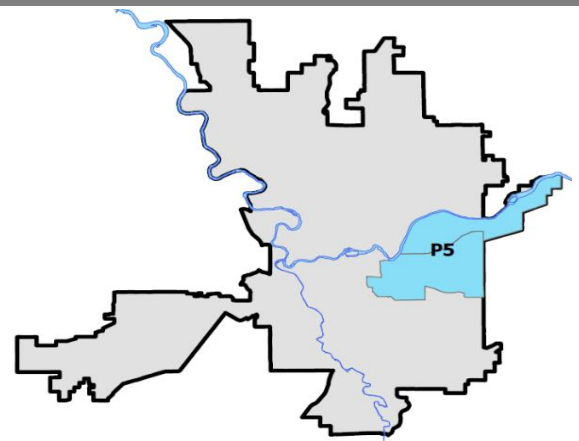
Preliminary IBR Counts

NIBRS Categories (Part 1 Selected)		7 Day Comparison			28 Day Comparison			YTD Comparison		
		Current	Prior	Percent	Current	Prior	Percent	Current	Prior	Percent
Violent	Criminal Homicide	0	0		0	0		0	0	
	Rape	0	1	-100.00%	2	2	0.00%	11	10	10.00%
	Robbery - Commercial	0	0		0	0		0	2	-100.00%
	Robbery - Person	0	0		0	2	-100.00%	8	5	60.00%
	Aggravated Assault - Non DV	0	1	-100.00%	3	6	-50.00%	19	24	-20.83%
	Aggravated Assault - DV	1	1	0.00%	2	2	0.00%	19	14	35.71%
Violent Total:		1	3	-66.67%	7	12	-41.67%	57	55	3.64%
Property	Burglary - Residential	0	0		4	7	-42.86%	22	26	-15.38%
	Burglary Garage	3	0		5	2	150.00%	8	14	-42.86%
	Burglary Commercial	1	1	0.00%	2	4	-50.00%	15	15	0.00%
	Larceny	14	17	-17.65%	55	46	19.57%	257	229	12.23%
	Vehicle Theft	1	0		2	9	-77.78%	34	36	-5.56%
	Arson	0	0		0	2	-100.00%	2	6	-66.67%
Property Total:		19	18	5.56%	68	70	-2.86%	338	326	3.68%
Preliminary Part 1 Crime Totals:		20	21	-4.76%	75	82	-8.54%	395	381	3.67%
Current 7 Day Period:		5/4/2025 - 5/10/2025			Prior 7 Day Period:		4/27/2025 - 5/3/2025			
Current 28 Day Period:		4/13/2025 - 5/10/2025			Prior 28 Day Period:		3/16/2025 - 4/12/2025			
Current YTD Day Period:		1/1/2025 - 5/10/2025			Prior YTD Period:		1/1/2024 - 5/10/2024			

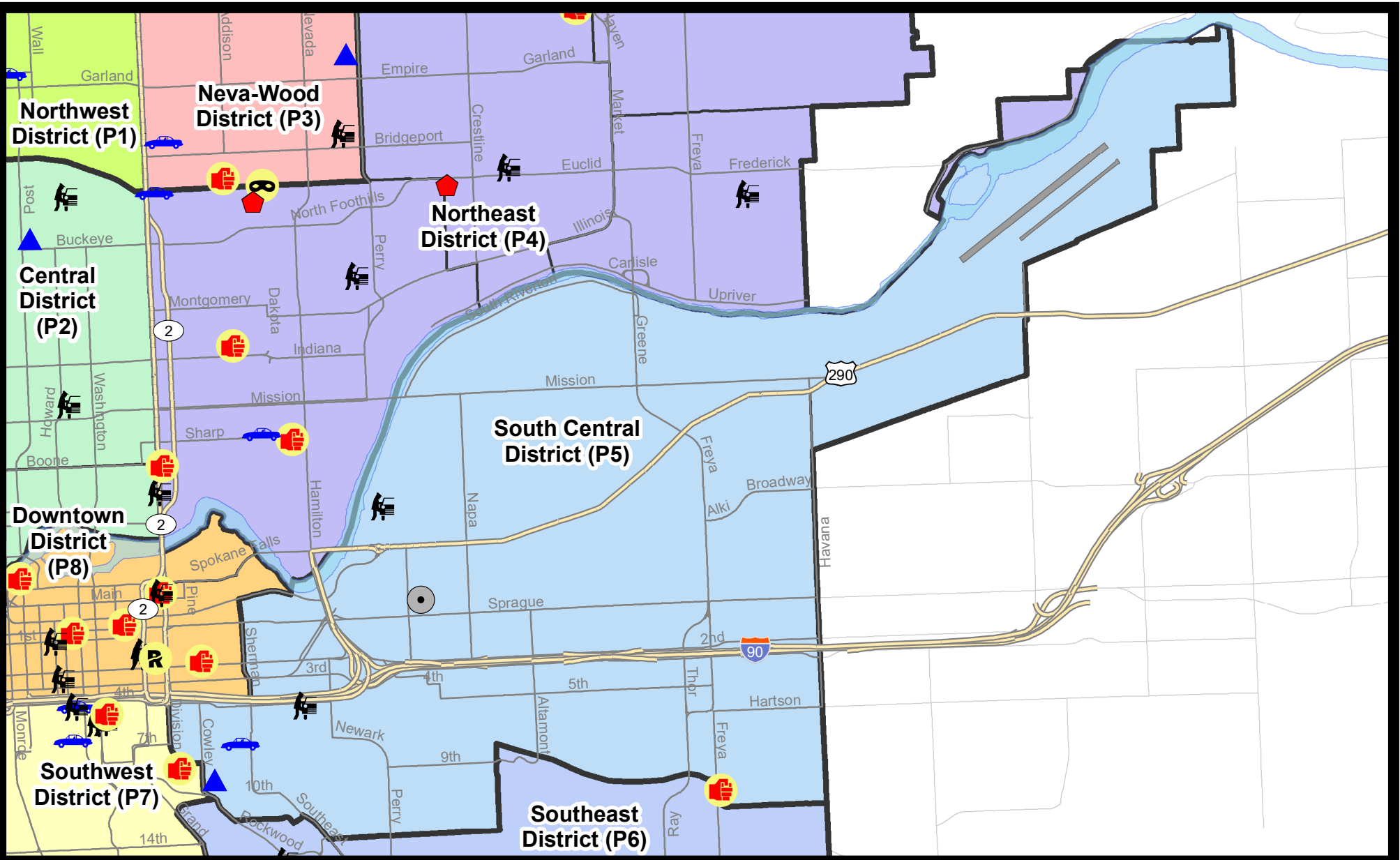
Prepared by SPD Crime Analysis Office - Monday, May 12, 2025

NOTE: SPD moved from UCR to the NIBRS reporting standard on 10/4/16 following the transition to a new RMS System. [Numbers on CompStat reports prior to this date should not be used as a comparison to those on this report.](#) Additional info on these reporting standards can be found on the FBI website: <https://ucr.fbi.gov/nibrs-overview>

This chart represents Preliminary counts of selected crime categories from Police Case Reports. Full statistical analysis to determine the confidence level of this data has not been performed. The % change columns on the preliminary counts differ from the percentage change on the NIBRS crime report, sometimes significantly. The CompStat report is designed for operational use and includes only selected NIBRS categories and coding less complex than full NIBRS rules. Official statistics for these and other NIBRS categories can be found on WASPC & FBI websites once available.



Note: On 2/10/21 a portion of the Police Block SPC5EC became part of the Downtown Precinct (SPD8EC); Consequently activity in P5 will appear lower if compared to printed CompStat reports prior to 2/10/21



City of Spokane
South Central District (P5)
Selected
Crime Types
2025-05-04 to 2025-05-10
 Prepared By:
Crime Analysis Unit
Spokane Police Department

Legend


NIBRS Events

- | | | | |
|-------------------|--------------------|----------------------|---------------------|
| Criminal Homicide | Robbery Commercial | Aggravated Assault | Burglary Commercial |
| Rape | Robbery Person | Burglary Residential | Vehicle Prowling |
| | | Burglary Garage | Vehicle Theft |
| | | | Arson |

Cases Represent LERMS Crime Codes
Points may indicate multiple events
Note: Veh Prowl is only Larceny category displayed



For Additional Information on Incidents
pertaining to an Area, Trend, or Pattern
Contact Information Analysis



THIS IS NOT A LEGAL DOCUMENT:
The information shown on this map is compiled from various sources and is subject to constant revision. Information shown on this map should not be used to determine the location of facilities in relationship to property lines, section lines, streets, etc.

Sunday - Saturday

5/4/2025 TO 5/10/2025

SE - South Central District (P5)



<u>A/C</u>	<u>Offense Statute</u>	<u>Address</u>	<u>Reported Date</u>	<u>Dist</u>
<u>SPC5EC</u>				
C	ASSAULT 2D	3600 E 12TH AVE	5/5/2025	P6
C	BURGLARY 1D GARAGE	200 E ROCKWOOD BLVD	5/8/2025	P6
C	BURGLARY 2D COMMERCIAL	100 N MADELIA ST	5/6/2025	P6
C	BURGLARY 2D GARAGE	200 E ROCKWOOD BLVD	5/9/2025	P5
C	BURGLARY 2D GARAGE	200 E ROCKWOOD BLVD	5/8/2025	
C	THEFT 2D ALL OTHER	3900 E MAIN AVE	5/6/2025	P5
C	THEFT 2D ALL OTHER	200 E ROCKWOOD BLVD	5/8/2025	P6
C	THEFT 2D ALL OTHER	1600 E 10TH AVE	5/10/2025	P5
C	THEFT 2D FROM MOTOR VEHICLE	500 S GARFIELD ST	5/5/2025	
C	THEFT 3D ALL OTHER	900 E 8TH AVE	5/8/2025	P6
C	THEFT 3D FROM BUILDING	200 E 5TH AVE	5/5/2025	P5
C	THEFT 3D FROM BUILDING	600 S FERRALL ST	5/9/2025	P5
C	THEFT 3D FROM BUILDING	700 E SPRAGUE AVE	5/5/2025	
C	THEFT 3D SHOPLIFTING	400 S THOR ST	5/7/2025	
C	THEFT 3D SHOPLIFTING	400 S THOR ST	5/8/2025	
C	THEFT 3D SHOPLIFTING	400 S THOR ST	5/8/2025	
C	THEFT 3D SHOPLIFTING	3000 E SPRAGUE AVE	5/8/2025	
C	THEFT OF MOTOR VEHICLE	700 S GRANT ST	5/6/2025	P6
<u>SPC5GP</u>				
C	THEFT 3D ALL OTHER	700 N IRON BRIDGE WAY	5/10/2025	P5
A	THEFT 3D FROM MOTOR VEHICLE	1400 E IRON BRIDGE WAY	5/8/2025	P5

POLICE SUMMARY - Ending: Saturday, May 10, 2025



SE - Southeast District (P6)

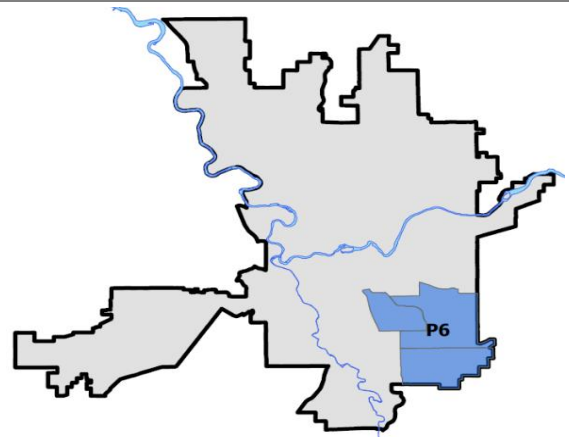
Preliminary IBR Counts

NIBRS Categories (Part 1 Selected)		7 Day Comparison			28 Day Comparison			YTD Comparison		
		Current	Prior	Percent	Current	Prior	Percent	Current	Prior	Percent
Violent	Criminal Homicide	0	0		0	0		0	1	-100.00%
	Rape	0	0		1	0		4	3	33.33%
	Robbery - Commercial	0	0		0	0		1	7	-85.71%
	Robbery - Person	0	1	-100.00%	1	0		1	4	-75.00%
	Aggravated Assault - Non DV	0	0		0	3	-100.00%	4	6	-33.33%
	Aggravated Assault - DV	1	0		2	1	100.00%	7	8	-12.50%
Violent Total:		1	1	0.00%	4	4	0.00%	17	29	-41.38%
Property	Burglary - Residential	1	0		2	7	-71.43%	17	19	-10.53%
	Burglary Garage	0	0		0	3	-100.00%	11	8	37.50%
	Burglary Commercial	0	0		2	1	100.00%	8	9	-11.11%
	Larceny	6	11	-45.45%	33	37	-10.81%	156	153	1.96%
	Vehicle Theft	0	0		1	1	0.00%	5	30	-83.33%
	Arson	0	0		0	0		2	1	100.00%
Property Total:		7	11	-36.36%	38	49	-22.45%	199	220	-9.55%
Preliminary Part 1 Crime Totals:		8	12	-33.33%	42	53	-20.75%	216	249	-13.25%
Current 7 Day Period:		5/4/2025 - 5/10/2025			Prior 7 Day Period:		4/27/2025 - 5/3/2025			
Current 28 Day Period:		4/13/2025 - 5/10/2025			Prior 28 Day Period:		3/16/2025 - 4/12/2025			
Current YTD Day Period:		1/1/2025 - 5/10/2025			Prior YTD Period:		1/1/2024 - 5/10/2024			

Prepared by SPD Crime Analysis Office - Monday, May 12, 2025

NOTE: SPD moved from UCR to the NIBRS reporting standard on 10/4/16 following the transition to a new RMS System. [Numbers on CompStat reports prior to this date should not be used as a comparison to those on this report.](#) Additional info on these reporting standards can be found on the FBI website: <https://ucr.fbi.gov/nibrs-overview>

This chart represents Preliminary counts of selected crime categories from Police Case Reports. Full statistical analysis to determine the confidence level of this data has not been performed. The % change columns on the preliminary counts differ from the percentage change on the NIBRS crime report, sometimes significantly. The CompStat report is designed for operational use and includes only selected NIBRS categories and coding less complex than full NIBRS rules. Official statistics for these and other NIBRS categories can be found on WASPC & FBI websites once available.



Sunday - Saturday

SE - Southeast District (P6)

5/4/2025 TO 5/10/2025



<u>A/C</u>	<u>Offense Statute</u>	<u>Address</u>	<u>Reported Date</u>	<u>Dist</u>
C	ASSAULT 1D	5111 S REGAL B-15	5/4/2025	P6
<u>SPC6LH</u>				
A	RESIDENTIAL BURGLARY	2900 E 36TH AVE	5/5/2025	P6
C	THEFT 3D ALL OTHER	2500 E 27TH AVE	5/7/2025	P6
<u>SPC6RW</u>				
C	THEFT 2D FROM MOTOR VEHICLE	700 E ROCKWOOD BLVD	5/6/2025	P6
<u>SPC6SG</u>				
C	THEFT 1D FROM BUILDING	4400 S HOGAN ST	5/5/2025	P6
C	THEFT 3D ALL OTHER	4300 S CRAFTSMAN CT	5/8/2025	P6
C	THEFT 3D ALL OTHER	2500 E THURSTON AVE	5/5/2025	P6
C	THEFT 3D FROM MOTOR VEHICLE	5200 S STONE LN	5/9/2025	P6

POLICE SUMMARY - Ending: Saturday, May 10, 2025



SW - Southwest District (P7)

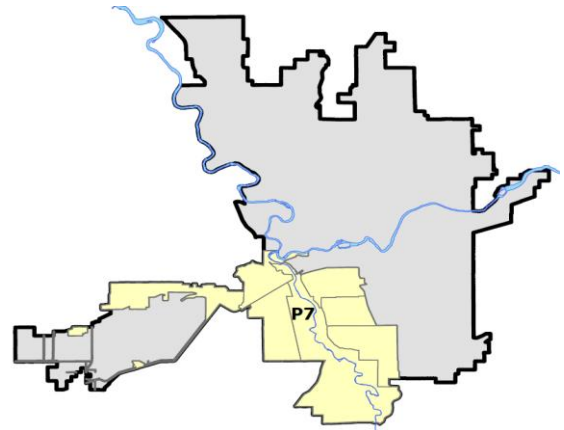
Preliminary IBR Counts

NIBRS Categories (Part 1 Selected)		7 Day Comparison			28 Day Comparison			YTD Comparison		
		Current	Prior	Percent	Current	Prior	Percent	Current	Prior	Percent
Violent	Criminal Homicide	0	0		0	0		0	1	-100.00%
	Rape	0	1	-100.00%	1	1	0.00%	8	7	14.29%
	Robbery - Commercial	0	0		0	0		1	1	0.00%
	Robbery - Person	0	0		0	1	-100.00%	4	3	33.33%
	Aggravated Assault - Non DV	3	1	200.00%	8	3	166.67%	19	9	111.11%
	Aggravated Assault - DV	0	0		0	5	-100.00%	11	13	-15.38%
Violent Total:		3	2	50.00%	9	10	-10.00%	43	34	26.47%
Property	Burglary - Residential	1	2	-50.00%	5	10	-50.00%	19	25	-24.00%
	Burglary Garage	0	0		3	2	50.00%	15	18	-16.67%
	Burglary Commercial	1	3	-66.67%	4	3	33.33%	15	9	66.67%
	Larceny	15	6	150.00%	37	47	-21.28%	214	215	-0.47%
	Vehicle Theft	2	2	0.00%	6	4	50.00%	22	41	-46.34%
	Arson	0	0		0	0		1	3	-66.67%
Property Total:		19	13	46.15%	55	66	-16.67%	286	311	-8.04%
Preliminary Part 1 Crime Totals:		22	15	46.67%	64	76	-15.79%	329	345	-4.64%
Current 7 Day Period:		5/4/2025 - 5/10/2025			Prior 7 Day Period:		4/27/2025 - 5/3/2025			
Current 28 Day Period:		4/13/2025 - 5/10/2025			Prior 28 Day Period:		3/16/2025 - 4/12/2025			
Current YTD Day Period:		1/1/2025 - 5/10/2025			Prior YTD Period:		1/1/2024 - 5/10/2024			


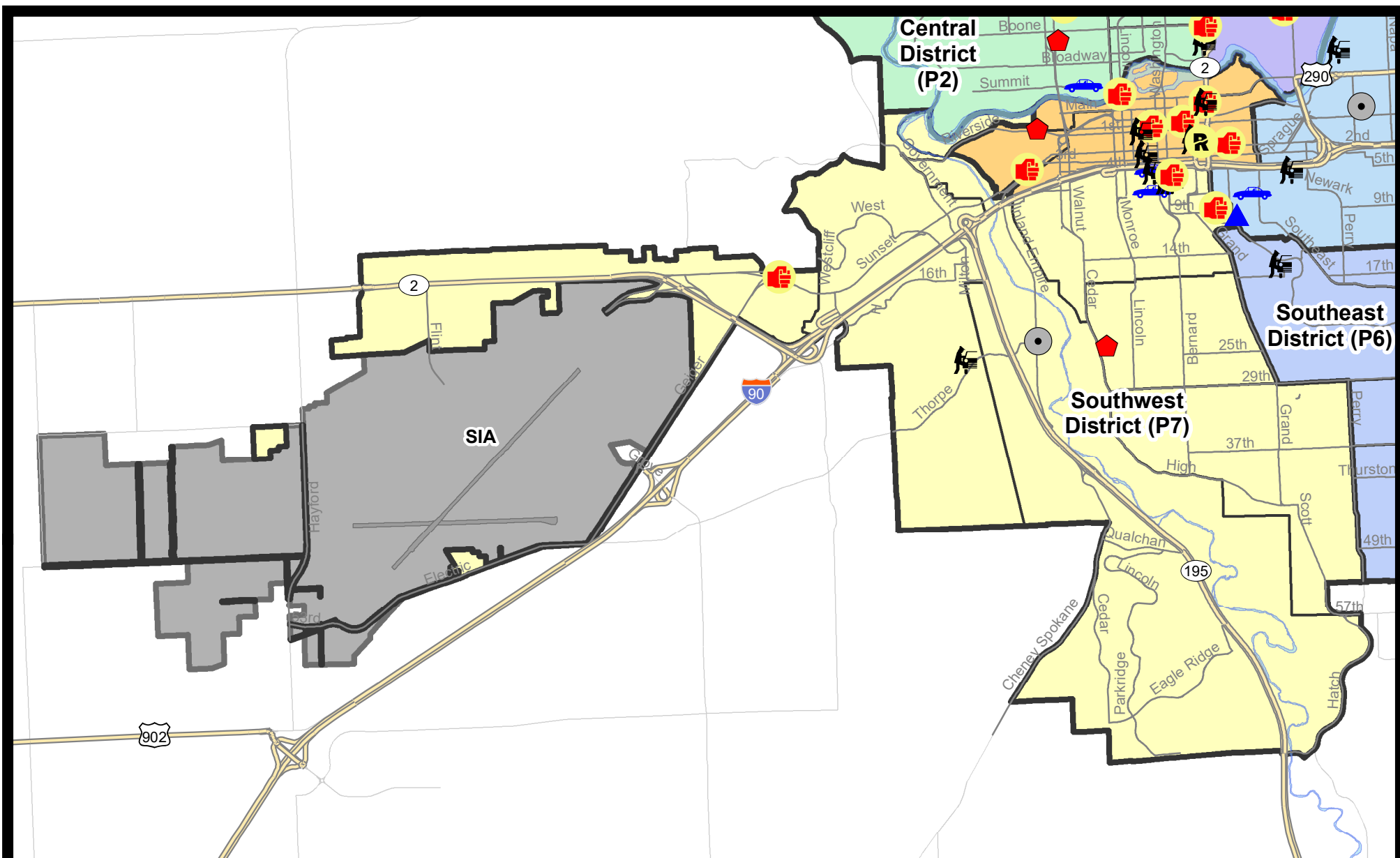
Prepared by SPD Crime Analysis Office - Monday, May 12, 2025

NOTE: SPD moved from UCR to the NIBRS reporting standard on 10/4/16 following the transition to a new RMS System. [Numbers on CompStat reports prior to this date should not be used as a comparison to those on this report.](#) Additional info on these reporting standards can be found on the FBI website: <https://ucr.fbi.gov/nibrs-overview>

This chart represents Preliminary counts of selected crime categories from Police Case Reports. Full statistical analysis to determine the confidence level of this data has not been performed. The % change columns on the preliminary counts differ from the percentage change on the NIBRS crime report, sometimes significantly. The CompStat report is designed for operational use and includes only selected NIBRS categories and coding less complex than full NIBRS rules. Official statistics for these and other NIBRS categories can be found on WASPC & FBI websites once available.



Note: On 1/8/23 boundary changes were implemented that incorporated portions of P7 into the Downtown DAVID Sector (SPD8BA SPD8PV); Consequently activity in P7 will appear lower if compared to printed CompStat reports prior to 1/8/23

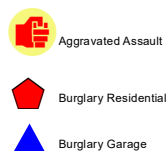



City of Spokane
Southwest District (P7)
Selected
Crime Types
2025-05-04 to 2025-05-10

Prepared By:
Crime Analysis Unit
Spokane Police Department

Legend

NIBRS Events



Cases Represent LERMS Crime Codes
 Points may indicate multiple events
 Note: Veh Prowl is only Larceny category displayed



For Additional Information on Incidents
 pertaining to an Area, Trend, or Pattern
 Contact Information Analysis

0 0.2 0.4 0.6 0.8 1 1.2 1.4 1.6 Miles



THIS IS NOT A LEGAL DOCUMENT:
 The information shown on this map is compiled
 from various sources and is subject to constant
 revision. Information shown on this map should
 not be used to determine the location of facilities
 in relationship to property lines, section lines,
 streets, etc.



Sunday - Saturday

SE - Southwest District (P7)

5/4/2025 TO 5/10/2025



<u>A/C</u>	<u>Offense Statute</u>	<u>Address</u>	<u>Reported Date</u>	<u>Dist</u>
<u>SPC7CH</u>				
C	ASSAULT 2D	0 E 9TH AVE	5/6/2025	P6
C	HARASSMENT FELONY WEAPON INVOLVED	300 W 5TH AVE	5/8/2025	P6
C	MAIL THEFT	1200 S CEDAR ST	5/7/2025	P7
C	THEFT 2D ALL OTHER	500 W 4TH AVE	5/6/2025	P7
C	THEFT 3D FROM BUILDING	800 W 5TH AVE	5/5/2025	P7
C	THEFT 3D FROM BUILDING	0 E 9TH AVE	5/9/2025	P7
C	THEFT 3D FROM MOTOR VEHICLE	500 S WASHINGTON ST	5/4/2025	P7
A	THEFT 3D FROM MOTOR VEHICLE	500 W 4TH AVE	5/6/2025	P7
C	THEFT 3D FROM MOTOR VEHICLE	500 S WASHINGTON ST	5/10/2025	
C	THEFT OF A FIREARM ALL OTHER LOCATIONS	100 W 8TH AVE	5/8/2025	P7
C	THEFT OF MOTOR VEHICLE	600 S HOWARD ST	5/6/2025	P7
C	THEFT OF MOTOR VEHICLE	500 W 4TH AVE	5/6/2025	P5
<u>SPC7GT</u>				
C	THEFT 3D FROM MOTOR VEHICLE	2600 W WESTWOOD LN	5/9/2025	P7
<u>SPC7LC</u>				
C	BURGLARY 2D COMMERCIAL	2200 S INLAND EMPIRE WAY	5/9/2025	P7
C	THEFT 2D ALL OTHER	S CHESTNUT ST / W 20TH AVE	5/4/2025	
C	THEFT 3D SHOPLIFTING	4000 S CHENEY SPOKANE RD	5/5/2025	P7
<u>SPC7MC</u>				
C	RESIDENTIAL BURGLARY	2300 S JEFFERSON ST	5/7/2025	P6
<u>SPC7WH</u>				
C	THEFT 2D ALL OTHER	4300 W SUNSET HWY	5/7/2025	P7
C	THEFT 2D FROM BUILDING	1500 S RUSTLE ST	5/8/2025	P7
C	THEFT 3D FROM BUILDING	1500 S RUSTLE ST	5/7/2025	P7
<u>SPC7WP</u>				
C	ASSAULT 1D	W SUNSET HWY / S GEIGER BLVD	5/9/2025	P7
C	THEFT 3D SHOPLIFTING	9600 W US 2 HWY	5/9/2025	

SPOKANE POLICE DEPARTMENT

Downtown Precinct

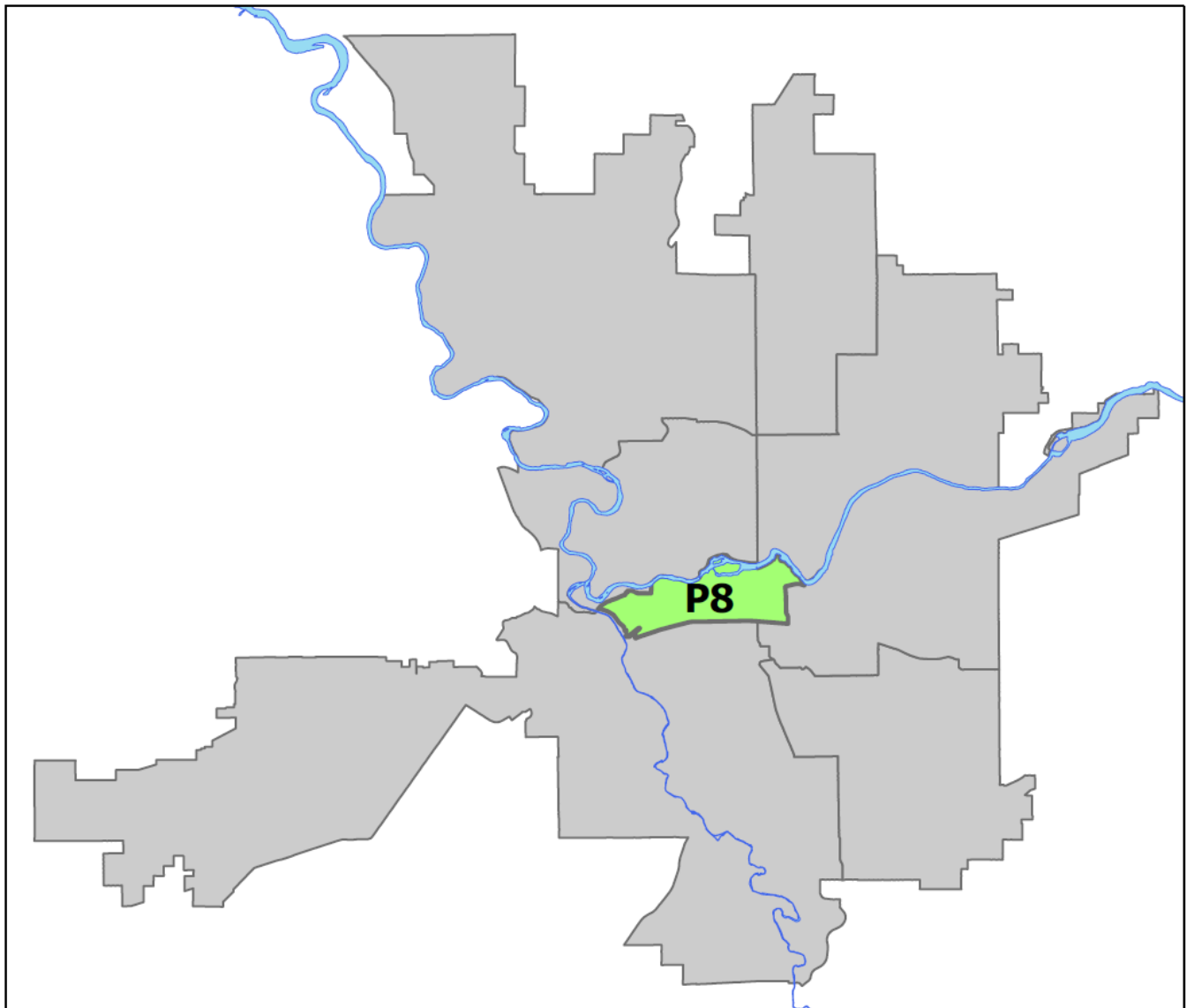
DAVID Sector



PSA Commander

Captain Kurtis Reese

Downtown District (P8)



POLICE SUMMARY - Ending: Saturday, May 10, 2025

DOWNTOWN PRECINCT (P8) DAVID SECTOR



Preliminary IBR Counts

NIBRS Categories (Part 1 Selected)		7 Day Comparison			28 Day Comparison			YTD Comparison		
		Current	Prior	Percent	Current	Prior	Percent	Current	Prior	Percent
Violent	Criminal Homicide	0	0		0	0		0	0	
	Rape	1	1	0.00%	4	1	300.00%	9	12	-25.00%
	Robbery - Commercial	0	0		1	1	0.00%	2	4	-50.00%
	Robbery - Person	0	4	-100.00%	8	5	60.00%	24	29	-17.24%
	Aggravated Assault - Non DV	5	3	66.67%	11	7	57.14%	43	47	-8.51%
	Aggravated Assault - DV	1	0		3	4	-25.00%	10	15	-33.33%
Violent Total:		7	8	-12.50%	27	18	50.00%	88	107	-17.76%
Property	Burglary - Residential	1	1	0.00%	3	2	50.00%	18	14	28.57%
	Burglary Garage	0	0		0	0		0	0	
	Burglary Commercial	0	1	-100.00%	3	4	-25.00%	17	29	-41.38%
	Larceny	21	25	-16.00%	72	76	-5.26%	356	402	-11.44%
	Vehicle Theft	0	0		3	8	-62.50%	32	52	-38.46%
	Arson	0	0		1	1	0.00%	5	6	-16.67%
Property Total:		22	27	-18.52%	82	91	-9.89%	428	503	-14.91%
Preliminary Part 1 Crime Totals:		29	35	-17.14%	109	109	0.00%	516	610	-15.41%
Current 7 Day Period:		5/4/2025 - 5/10/2025			Prior 7 Day Period:		4/27/2025 - 5/3/2025			
Current 28 Day Period:		4/13/2025 - 5/10/2025			Prior 28 Day Period:		3/16/2025 - 4/12/2025			
Current YTD Day Period:		1/1/2025 - 5/10/2025			Prior YTD Period:		1/1/2024 - 5/10/2024			

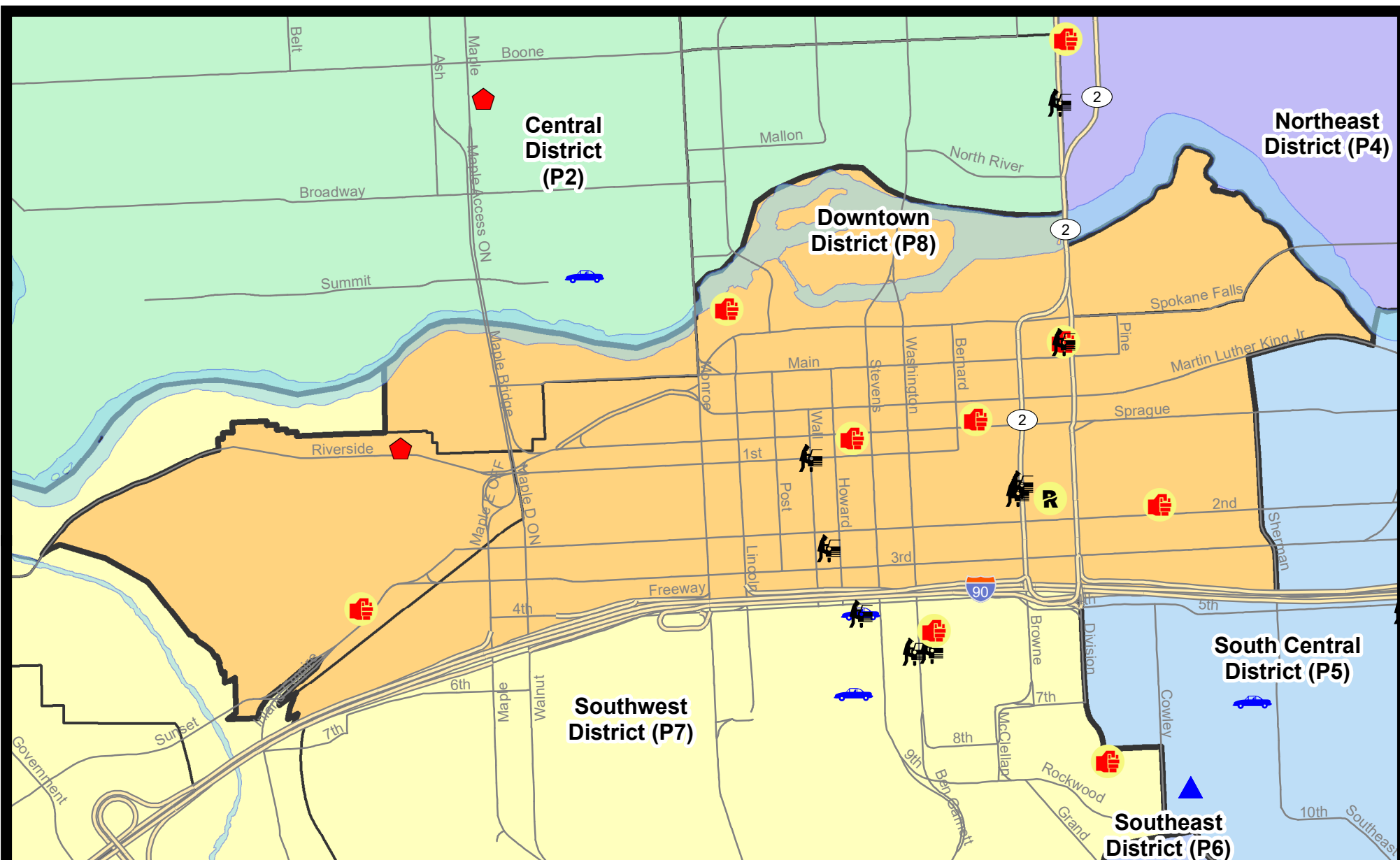
Prepared by SPD Crime Analysis Office - Monday, May 12, 2025

NOTE: SPD moved from UCR to the NIBRS reporting standard on 10/4/16 following the transition to a new RMS System. [Numbers on CompStat reports prior to this date should not be used as a comparison to those on this report.](#) Additional info on these reporting standards can be found on the FBI website: <https://ucr.fbi.gov/nibrs-overview>

This chart represents Preliminary counts of selected crime categories from Police Case Reports. Full statistical analysis to determine the confidence level of this data has not been performed. The % change columns on the preliminary counts differ from the percentage change on the NIBRS crime report, sometimes significantly. The CompStat report is designed for operational use and includes only selected NIBRS categories and coding less complex than full NIBRS rules. Official statistics for these and other NIBRS categories can be found on WASPC & FBI websites once available.



Note: On 1/8/23 boundary changes incorporated portions of P7 into the Downtown Precinct (SPD8BA and SPD8PV); Consequently activity in P8 will appear higher if compared to printed CompStat reports prior to 1/8/23


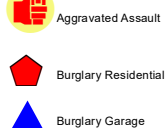
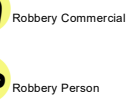


City of Spokane
Downtown District (P8)
Selected
Crime Types
2025-05-04 to 2025-05-10

Prepared By:
Crime Analysis Unit
Spokane Police Department

Legend

NIBRS Events



Cases Represent LERMS Crime Codes
 Points may indicate multiple events
 Note: Veh Prowl is only Larceny category displayed



For Additional Information on Incidents
 pertaining to an Area, Trend, or Pattern
 Contact Information Analysis

0 0.2 0.4 Miles



THIS IS NOT A LEGAL DOCUMENT:
 The information shown on this map is compiled
 from various sources and is subject to constant
 revision. Information shown on this map should
 not be used to determine the location of facilities
 in relationship to property lines, section lines,
 streets, etc.

Sunday - Saturday

SW - Downtown District (P8)

5/4/2025 TO 5/10/2025



<u>A/C</u>	<u>Offense Statute</u>	<u>Address</u>	<u>Reported Date</u>	<u>Dist</u>
<u>SPD8BA</u>				
C	ASSAULT 3D WEAPON OR NEGLIGENT INJURY	1900 W SUNSET BLVD	5/4/2025	P7
C	RESIDENTIAL BURGLARY	1800 W RIVERSIDE AVE	5/10/2025	P8
C	THEFT 2D ALL OTHER	2000 W SUNSET BLVD	5/7/2025	P8
C	THEFT 3D VEHICLE PARTS AND ACCESSORIES	2100 W RIVERSIDE AVE	5/7/2025	P8
<u>SPD8EC</u>				
C	ASSAULT 2D	200 E 2ND AVE	5/5/2025	P8
C	THEFT 3D ALL OTHER	0 E SHORT AVE	5/7/2025	P8
<u>SPD8RS</u>				
C	ASSAULT 1D	200 N DIVISION ST	5/4/2025	P8
C	ASSAULT 1D	300 N POST ST	5/9/2025	P8
C	ASSAULT 2D	500 W SPRAGUE AVE	5/6/2025	P8
C	ASSAULT 4D WEAPON	200 W SPRAGUE AVE	5/6/2025	P8
C	MAIL THEFT	200 N HOWARD ST	5/8/2025	P8
C	MAIL THEFT	300 W 2ND AVE	5/9/2025	P8
C	RAPE 3D		5/5/2025	P8
C	THEFT 2D ALL OTHER	N WALL ST / W RIVERSIDE AVE	5/4/2025	P8
C	THEFT 2D ALL OTHER	0 W MAIN AVE	5/6/2025	P8
C	THEFT 2D ALL OTHER	900 W MAIN AVE	5/10/2025	P8
C	THEFT 2D FROM BUILDING	300 S ADAMS ST	5/6/2025	P8
C	THEFT 2D FROM BUILDING	500 W SPRAGUE AVE	5/7/2025	P8
C	THEFT 2D FROM BUILDING	800 W MAIN AVE	5/10/2025	P8
C	THEFT 2D FROM BUILDING	800 W MAIN AVE	5/7/2025	
C	THEFT 3D ALL OTHER	400 W SPRAGUE AVE	5/6/2025	P8
C	THEFT 3D FROM BUILDING	200 W SPRAGUE AVE	5/6/2025	P8
C	THEFT 3D FROM MOTOR VEHICLE	200 N DIVISION ST	5/4/2025	P8
A	THEFT 3D FROM MOTOR VEHICLE	100 S BROWNE ST	5/6/2025	P8
C	THEFT 3D FROM MOTOR VEHICLE	W 1ST AVE / S WALL ST	5/8/2025	P8
C	THEFT 3D FROM MOTOR VEHICLE	600 W 2ND AVE	5/8/2025	P8
C	THEFT 3D FROM MOTOR VEHICLE	W PACIFIC AVE / S BROWNE ST	5/4/2025	
C	THEFT 3D SHOPLIFTING	400 W SPRAGUE AVE	5/6/2025	P8
C	THEFT 3D SHOPLIFTING	1500 W 3RD AVE	5/10/2025	P8

POLICE SUMMARY - Ending: Saturday, May 10, 2025



Other Jurisdiction or Unk District

Preliminary IBR Counts

NIBRS Categories (Part 1 Selected)		7 Day Comparison			28 Day Comparison			YTD Comparison		
		Current	Prior	Percent	Current	Prior	Percent	Current	Prior	Percent
Violent	Criminal Homicide	0	0		0	0		0	0	
	Rape	0	0		0	0		1	0	
	Robbery - Commercial	0	0		0	0		0	0	
	Robbery - Person	0	0		0	0		0	0	
	Aggravated Assault - Non DV	0	1	-100.00%	1	0		4	1	300.00%
	Aggravated Assault - DV	0	0		0	1	-100.00%	1	0	
Violent Total:		0	1	-100.00%	1	1	0.00%	6	1	500.00%
Property	Burglary - Residential	0	0		0	0		0	0	
	Burglary Garage	0	0		0	0		0	1	-100.00%
	Burglary Commercial	0	0		0	0		0	0	
	Larceny	0	0		2	3	-33.33%	8	8	0.00%
	Vehicle Theft	0	0		0	0		1	3	-66.67%
	Arson	0	0		0	0		0	0	
Property Total:		0	0		2	3	-33.33%	9	12	-25.00%
Preliminary Part 1 Crime Totals:		0	1	-100.00%	3	4	-25.00%	15	13	15.38%
Current 7 Day Period:		5/4/2025 - 5/10/2025			Prior 7 Day Period:		4/27/2025 - 5/3/2025			
Current 28 Day Period:		4/13/2025 - 5/10/2025			Prior 28 Day Period:		3/16/2025 - 4/12/2025			
Current YTD Day Period:		1/1/2025 - 5/10/2025			Prior YTD Period:		1/1/2024 - 5/10/2024			

Prepared by SPD Crime Analysis Office - Monday, May 12, 2025

NOTE: SPD moved from UCR to the NIBRS reporting standard on 10/4/16 following the transition to a new RMS System. [Numbers on CompStat reports prior to this date should not be used as a comparison to those on this report.](#) Additional info on these reporting standards can be found on the FBI website: <https://ucr.fbi.gov/nibrs-overview>

This chart represents Preliminary counts of selected crime categories from Police Case Reports. Full statistical analysis to determine the confidence level of this data has not been performed. The % change columns on the preliminary counts differ from the percentage change on the NIBRS crime report, sometimes significantly. The CompStat report is designed for operational use and includes only selected NIBRS categories and coding less complex than full NIBRS rules. Official statistics for these and other NIBRS categories can be found on WASPC & FBI websites once available.

Sunday - Saturday

5/4/2025 TO 5/10/2025

Other Jurisdiction/Unk District



<u>A/C</u>	<u>Offense Statute</u>	<u>Address</u>	<u>Reported Date</u>	<u>Dist</u>
#Type!				#Typ