

SPOKANE POLICE DEPARTMENT

PRELIMINARY CITYWIDE **IBR** CRIME REPORT



Preliminary IBR Counts

CHIEF OF POLICE

Kevin Hall

Period Ending: Saturday, May 3, 2025

NIBRS Categories (Part 1 Selected)		7 Day Comparison			28 Day Comparison			YTD Comparison		
		Current	Prior	Percent	Current	Prior	Percent	Current	Prior	Percent
Violent	Criminal Homicide	0	1	-100.00%	1	0		1	5	-80.00%
	Rape	4	2	100.00%	17	13	30.77%	66	70	-5.71%
	Robbery - Commercial	1	0		2	5	-60.00%	25	38	-34.21%
	Robbery - Person	6	4	50.00%	16	12	33.33%	58	80	-27.50%
	Aggravated Assault - Non DV	15	13	15.38%	46	45	2.22%	160	168	-4.76%
	Aggravated Assault - DV	6	3	100.00%	23	25	-8.00%	111	123	-9.76%
Violent Total:		32	23	39.13%	105	100	5.00%	421	484	-13.02%
Property	Burglary - Residential	7	14	-50.00%	43	51	-15.69%	169	219	-22.83%
	Burglary Garage	3	9	-66.67%	20	15	33.33%	77	110	-30.00%
	Burglary Commercial	13	4	225.00%	32	37	-13.51%	151	164	-7.93%
	Larceny	159	135	17.78%	556	579	-3.97%	2586	2754	-6.10%
	Vehicle Theft	12	13	-7.69%	53	51	3.92%	234	430	-45.58%
	Arson	1	0		3	8	-62.50%	18	39	-53.85%
Property Total:		195	175	11.43%	707	741	-4.59%	3235	3716	-12.94%
Preliminary Part 1 Crime Totals:		227	198	14.65%	812	841	-3.45%	3656	4200	-12.95%

Current 7 Day Period:

4/27/2025 - 5/3/2025

Prior 7 Day Period:

4/20/2025 - 4/26/2025

Current 28 Day Period:

4/6/2025 - 5/3/2025

Prior 28 Day Period:

3/9/2025 - 4/5/2025

Current YTD Day Period:

1/1/2025 - 5/3/2025

Prior YTD Period:

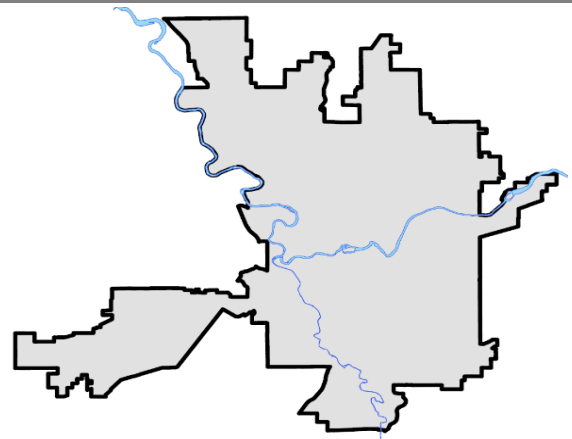
1/1/2024 - 5/3/2024

Prepared by SPD Crime Analysis Office -

Monday, May 5, 2025

NOTE: SPD moved from UCR to the NIBRS reporting standard on 10/4/16 following the transition to a new RMS System. [Numbers on CompStat reports prior to this date should not be used as a comparison to those on this report.](#) Additional info on these reporting standards can be found on the FBI website: <https://ucr.fbi.gov/nibrs-overview>

This chart represents Preliminary counts of selected crime categories from Police Case Reports. Full statistical analysis to determine the confidence level of this data has not been performed. The % change columns on the preliminary counts differ from the percentage change on the NIBRS crime report, sometimes significantly. The CompStat report is designed for operational use and includes only selected NIBRS categories and coding less complex than full NIBRS rules. Official statistics for these and other NIBRS categories can be found on WASPC & FBI websites once available.



SPOKANE POLICE DEPARTMENT

Northwest Precinct

ADAM Sector



PSA Commander

Captain Tom Hendren

Northwest District (P1)

Central District (P2)



POLICE SUMMARY - Ending: Saturday, May 3, 2025

NORTHWEST PRECINCT (P1, P2) ADAM SECTOR



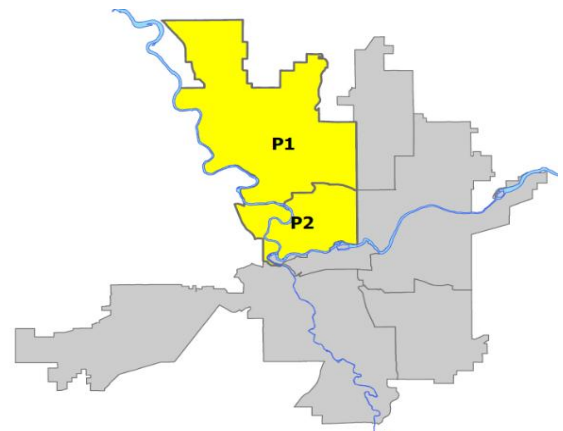
Preliminary IBR Counts

NIBRS Categories (Part 1 Selected)		7 Day Comparison			28 Day Comparison			YTD Comparison		
		Current	Prior	Percent	Current	Prior	Percent	Current	Prior	Percent
Violent	Criminal Homicide	0	0		0	0		0	1	-100.00%
	Rape	0	0		4	5	-20.00%	16	21	-23.81%
	Robbery - Commercial	1	0		1	3	-66.67%	9	7	28.57%
	Robbery - Person	1	1	0.00%	4	1	300.00%	10	14	-28.57%
	Aggravated Assault - Non DV	4	1	300.00%	10	7	42.86%	31	27	14.81%
	Aggravated Assault - DV	4	0		8	3	166.67%	27	40	-32.50%
Violent Total:		10	2	400.00%	27	19	42.11%	93	110	-15.45%
Property	Burglary - Residential	1	4	-75.00%	12	16	-25.00%	56	70	-20.00%
	Burglary Garage	2	2	0.00%	7	4	75.00%	27	28	-3.57%
	Burglary Commercial	3	1	200.00%	7	12	-41.67%	34	36	-5.56%
	Larceny	38	53	-28.30%	150	139	7.91%	618	765	-19.22%
	Vehicle Theft	6	7	-14.29%	22	9	144.44%	67	115	-41.74%
	Arson	1	0		1	1	0.00%	3	14	-78.57%
Property Total:		51	67	-23.88%	199	181	9.94%	805	1028	-21.69%
Preliminary Part 1 Crime Totals:		61	69	-11.59%	226	200	13.00%	898	1138	-21.09%
Current 7 Day Period:		4/27/2025 - 5/3/2025			Prior 7 Day Period:		4/20/2025 - 4/26/2025			
Current 28 Day Period:		4/6/2025 - 5/3/2025			Prior 28 Day Period:		3/9/2025 - 4/5/2025			
Current YTD Day Period:		1/1/2025 - 5/3/2025			Prior YTD Period:		1/1/2024 - 5/3/2024			

Prepared by SPD Crime Analysis Office - Monday, May 5, 2025

NOTE: SPD moved from UCR to the NIBRS reporting standard on 10/4/16 following the transition to a new RMS System. [Numbers on CompStat reports prior to this date should not be used as a comparison to those on this report.](#) Additional info on these reporting standards can be found on the FBI website: <https://ucr.fbi.gov/nibrs-overview>

This chart represents Preliminary counts of selected crime categories from Police Case Reports. Full statistical analysis to determine the confidence level of this data has not been performed. The % change columns on the preliminary counts differ from the percentage change on the NIBRS crime report, sometimes significantly. The CompStat report is designed for operational use and includes only selected NIBRS categories and coding less complex than full NIBRS rules. Official statistics for these and other NIBRS categories can be found on WASPC & FBI websites once available.



Note: On 1/8/23 boundary changes were implemented dividing the North Precinct into two (NW and NE). The Northwest Precinct ADAM Sector consists of P1 and P2; Consequently this page did not exist on printed CompStat reports prior to 1/8/23

POLICE SUMMARY - Ending: Saturday, May 3, 2025



NW - Northwest District (P1)

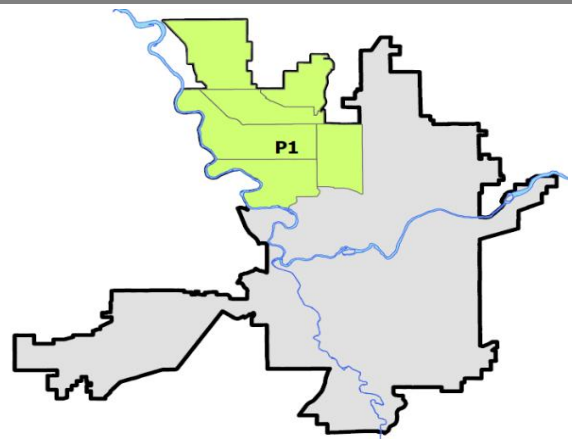
Preliminary IBR Counts

NIBRS Categories (Part 1 Selected)		7 Day Comparison			28 Day Comparison			YTD Comparison		
		Current	Prior	Percent	Current	Prior	Percent	Current	Prior	Percent
Violent	Criminal Homicide	0	0		0	0		0	1	-100.00%
	Rape	0	0		0	1	-100.00%	3	16	-81.25%
	Robbery - Commercial	0	0		0	0		2	2	0.00%
	Robbery - Person	0	0		0	0		3	4	-25.00%
	Aggravated Assault - Non DV	1	0		3	4	-25.00%	12	11	9.09%
	Aggravated Assault - DV	3	0		5	3	66.67%	13	19	-31.58%
Violent Total:		4	0		8	8	0.00%	33	53	-37.74%
Property	Burglary - Residential	0	0		5	8	-37.50%	31	30	3.33%
	Burglary Garage	1	1	0.00%	5	1	400.00%	18	18	0.00%
	Burglary Commercial	2	1	100.00%	3	4	-25.00%	12	17	-29.41%
	Larceny	14	31	-54.84%	74	65	13.85%	264	346	-23.70%
	Vehicle Theft	4	6	-33.33%	15	5	200.00%	35	46	-23.91%
	Arson	0	0		0	1	-100.00%	1	1	0.00%
Property Total:		21	39	-46.15%	102	84	21.43%	361	458	-21.18%
Preliminary Part 1 Crime Totals:		25	39	-35.90%	110	92	19.57%	394	511	-22.90%
Current 7 Day Period:		4/27/2025 - 5/3/2025			Prior 7 Day Period:		4/20/2025 - 4/26/2025			
Current 28 Day Period:		4/6/2025 - 5/3/2025			Prior 28 Day Period:		3/9/2025 - 4/5/2025			
Current YTD Day Period:		1/1/2025 - 5/3/2025			Prior YTD Period:		1/1/2024 - 5/3/2024			

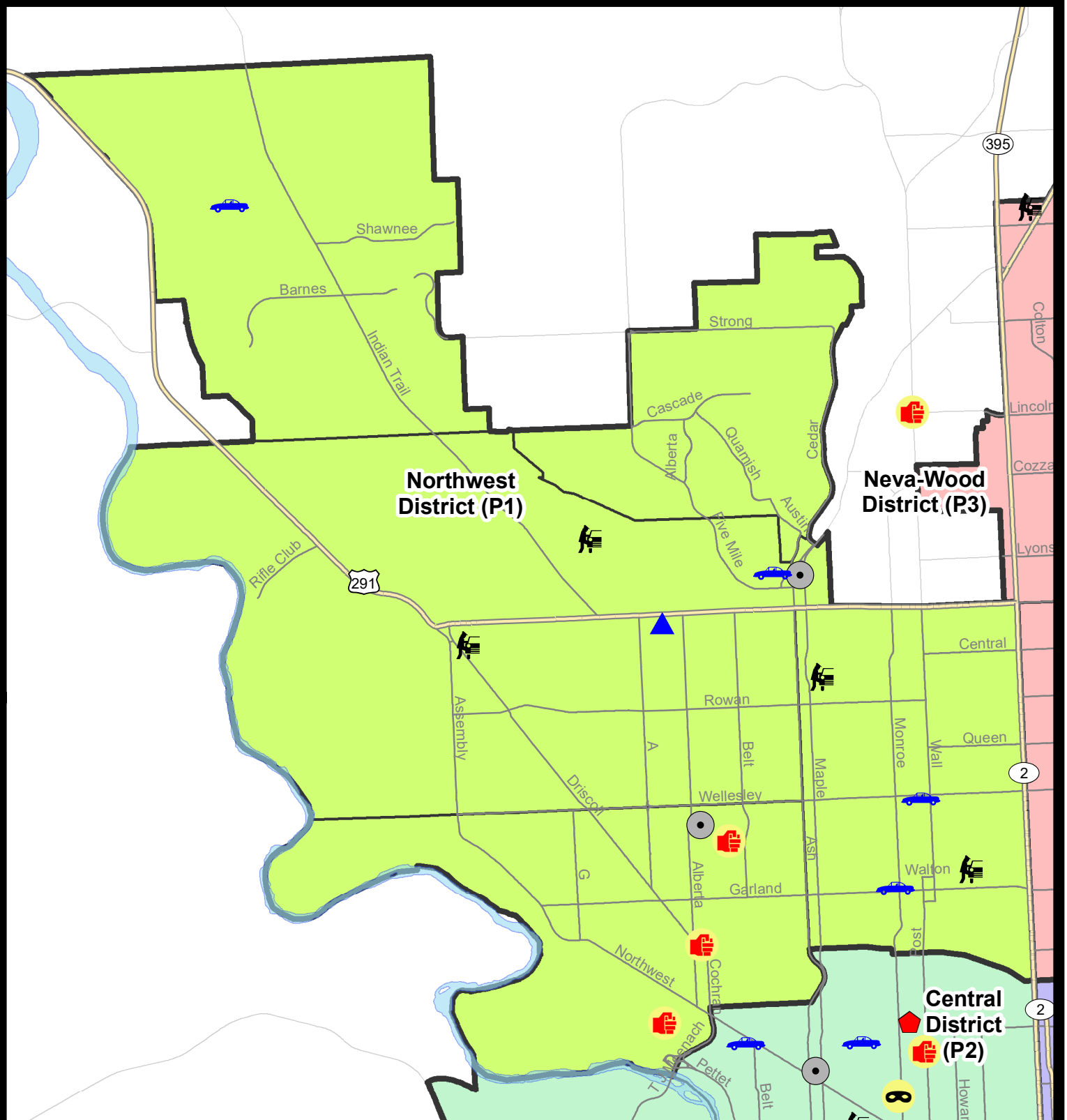
Prepared by SPD Crime Analysis Office - Monday, May 5, 2025

NOTE: SPD moved from UCR to the NIBRS reporting standard on 10/4/16 following the transition to a new RMS System. [Numbers on CompStat reports prior to this date should not be used as a comparison to those on this report.](#) Additional info on these reporting standards can be found on the FBI website: <https://ucr.fbi.gov/nibrs-overview>

This chart represents Preliminary counts of selected crime categories from Police Case Reports. Full statistical analysis to determine the confidence level of this data has not been performed. The % change columns on the preliminary counts differ from the percentage change on the NIBRS crime report, sometimes significantly. The CompStat report is designed for operational use and includes only selected NIBRS categories and coding less complex than full NIBRS rules. Official statistics for these and other NIBRS categories can be found on WASPC & FBI websites once available.



Note: On 1/8/23 a boundary change to P1 added a portion of the prior area to P2 (SPA2EG); Consequently activity in P1 will appear a bit lower if compared to printed CompStat reports prior to 1/8/23



City of Spokane
Northwest District (P1)
Selected Crime Codes
2025-04-27 to 2025-05-03
 Prepared By:
 Crime Analysis Unit
 Spokane Police Department

Legend

NIBRS Events



Criminal Homicide



Rape



Robbery Commercial



Robbery Person



Aggravated Assault



Burglary Residential



Burglary Garage



Burglary Commercial



Vehicle Prowling



Vehicle Theft



Arson



Cases Represent LERMS Crime Codes
 Points may indicate multiple events
 Note: Veh Prowl is only Larceny displayed

For Additional Information on
 Incidents pertaining to an
 Area, Trend, or Pattern
 Contact Information Analysis

0 0.25 0.5 1 Miles



THIS IS NOT A LEGAL DOCUMENT:
 The information shown on this map is compiled
 from various sources and is subject to constant
 revision. Information shown on this map should
 not be used to determine the location of facilities
 in relationship to property lines, section lines,
 streets, etc.

Sunday - Saturday

NW - Northwest District (P1)

4/27/2025 TO 5/3/2025



<u>A/C</u>	<u>Offense Statute</u>	<u>Address</u>	<u>Reported Date</u>	<u>Dist</u>
C	ASSAULT 2D	1605 N RIVER RIDGE BLVD #19-202	4/29/2025	P1
<u>SPA1AD</u>				
C	ASSAULT 2D	2300 W LONGFELLOW AVE	4/28/2025	P1
C	ASSAULT 2D	2500 W GLASS AVE	5/2/2025	P1
C	BURGLARY 2D COMMERCIAL	2500 W WELLESLEY AVE	4/30/2025	P1
C	HARASSMENT FELONY WEAPON INVOLVED	2800 W CLEVELAND AVE	4/27/2025	P1
C	THEFT 3D ALL OTHER	3000 W FAIRVIEW AVE	4/30/2025	P1
C	THEFT 3D SHOPLIFTING	2300 W WELLESLEY AVE	4/30/2025	P1
<u>SPA1BS</u>				
C	BURGLARY 2D COMMERCIAL	6600 N MAPLE ST	5/3/2025	P2
C	THEFT 2D FROM MOTOR VEHICLE	7000 N F ST	5/1/2025	P1
C	THEFT OF MOTOR VEHICLE	1800 W NORTHRIDGE CT	4/28/2025	P1
<u>SPA1IT</u>				
C	THEFT 1D ALL OTHER	8500 N TESSA ST	4/28/2025	P1
C	THEFT 2D ALL OTHER	8500 N UPPER MAYES LN	5/1/2025	P1
C	THEFT OF MOTOR VEHICLE	9900 N RIDGECREST DR	4/28/2025	P1
<u>SPA1NH</u>				
C	THEFT 2D ALL OTHER	4200 N POST ST	4/28/2025	P1
C	THEFT 2D ALL OTHER	W PROVIDENCE AVE / N MONROE ST	5/2/2025	P1
C	THEFT 2D FROM MOTOR VEHICLE	4000 N WASHINGTON ST	5/2/2025	P1
C	THEFT 3D ALL OTHER	4600 N POST ST	4/27/2025	P1
C	THEFT 3D FROM MOTOR VEHICLE	5700 N WALNUT ST	5/1/2025	P1
C	THEFT OF MOTOR VEHICLE	4600 N POST ST	4/27/2025	P1
C	THEFT OF MOTOR VEHICLE	1000 W GARLAND AVE	5/1/2025	P1
<u>SPA1NW</u>				
C	BURGLARY 2D GARAGE	2700 W MIDWICK AVE	4/27/2025	P1
C	THEFT 2D ALL OTHER	6000 N ASSEMBLY ST	5/1/2025	P1
C	THEFT 2D ALL OTHER	4800 N ELM ST	5/3/2025	P1
C	THEFT 3D ALL OTHER	5700 N ASSEMBLY ST	4/29/2025	P1
C	THEFT 3D FROM MOTOR VEHICLE	6000 N FOREST BLVD	4/28/2025	P1

POLICE SUMMARY - Ending: Saturday, May 3, 2025



NW - North Central District (P2)

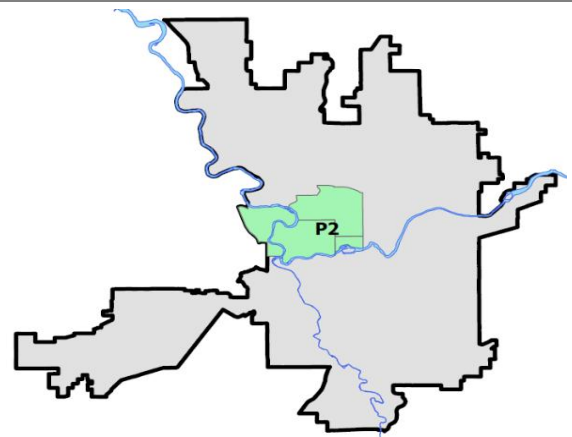
Preliminary IBR Counts

NIBRS Categories (Part 1 Selected)		7 Day Comparison			28 Day Comparison			YTD Comparison		
		Current	Prior	Percent	Current	Prior	Percent	Current	Prior	Percent
Violent	Criminal Homicide	0	0		0	0		0	0	
	Rape	0	0		4	4	0.00%	13	5	160.00%
	Robbery - Commercial	1	0		1	3	-66.67%	7	5	40.00%
	Robbery - Person	1	1	0.00%	4	1	300.00%	7	10	-30.00%
	Aggravated Assault - Non DV	3	1	200.00%	7	3	133.33%	19	16	18.75%
	Aggravated Assault - DV	1	0		3	0		14	21	-33.33%
Violent Total:		6	2	200.00%	19	11	72.73%	60	57	5.26%
Property	Burglary - Residential	1	4	-75.00%	7	8	-12.50%	25	40	-37.50%
	Burglary Garage	1	1	0.00%	2	3	-33.33%	9	10	-10.00%
	Burglary Commercial	1	0		4	8	-50.00%	22	19	15.79%
	Larceny	24	22	9.09%	76	74	2.70%	354	419	-15.51%
	Vehicle Theft	2	1	100.00%	7	4	75.00%	32	69	-53.62%
	Arson	1	0		1	0		2	13	-84.62%
Property Total:		30	28	7.14%	97	97	0.00%	444	570	-22.11%
Preliminary Part 1 Crime Totals:		36	30	20.00%	116	108	7.41%	504	627	-19.62%
Current 7 Day Period:		4/27/2025 - 5/3/2025			Prior 7 Day Period:		4/20/2025 - 4/26/2025			
Current 28 Day Period:		4/6/2025 - 5/3/2025			Prior 28 Day Period:		3/9/2025 - 4/5/2025			
Current YTD Day Period:		1/1/2025 - 5/3/2025			Prior YTD Period:		1/1/2024 - 5/3/2024			


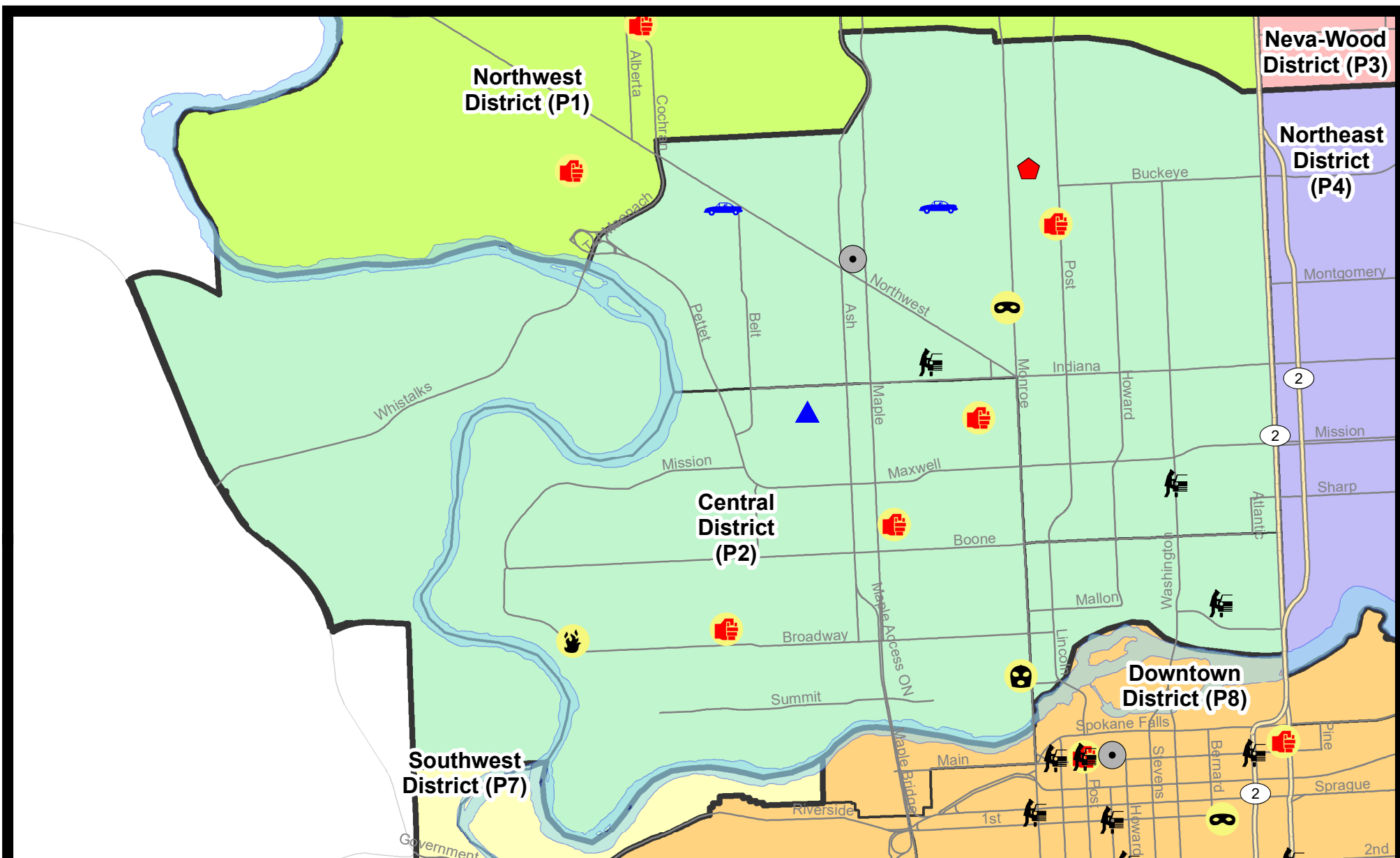
Prepared by SPD Crime Analysis Office - Monday, May 5, 2025

NOTE: SPD moved from UCR to the NIBRS reporting standard on 10/4/16 following the transition to a new RMS System. [Numbers on CompStat reports prior to this date should not be used as a comparison to those on this report.](#) Additional info on these reporting standards can be found on the FBI website: <https://ucr.fbi.gov/nibrs-overview>

This chart represents Preliminary counts of selected crime categories from Police Case Reports. Full statistical analysis to determine the confidence level of this data has not been performed. The % change columns on the preliminary counts differ from the percentage change on the NIBRS crime report, sometimes significantly. The CompStat report is designed for operational use and includes only selected NIBRS categories and coding less complex than full NIBRS rules. Official statistics for these and other NIBRS categories can be found on WASPC & FBI websites once available.



Note: On 1/8/23 a boundary change to P2 added a portion of the P1 area into P2 (SPA2EG); Consequently activity in P2 will appear a bit higher if compared to printed CompStat reports prior to 1/8/23



City of Spokane
Central District (P2)
Selected
Crime Types
2025-04-27 to 2025-05-03
 Prepared By:
 Crime Analysis Unit
 Spokane Police Department

Legend

NIBRS Events



Robbery Commercial

Robbery Person

Aggravated Assault

Burglary Residential

Burglary Garage

Burglary Commercial

Vehicle Prowling

Vehicle Theft

Arson

Cases Represent LERMS Crime Codes
 Points may indicate multiple events
 Note: Veh Prowl is only Larceny category displayed



For Additional Information on Incidents
 pertaining to an Area, Trend, or Pattern
 Contact Information Analysis

0 0.2 0.4 0.6 Miles



THIS IS NOT A LEGAL DOCUMENT:
 The information shown on this map is compiled
 from various sources and is subject to constant
 revision. Information shown on this map should
 not be used to determine the location of facilities
 in relationship to property lines, section lines,
 streets, etc.



Sunday - Saturday

NW - Central District (P2)

4/27/2025 TO 5/3/2025



<u>A/C</u>	<u>Offense Statute</u>	<u>Address</u>	<u>Reported Date</u>	<u>Dist</u>
<u>SPA2EG</u>				
C	BURGLARY 2D COMMERCIAL	1600 W NORTHWEST BLVD	5/2/2025	P1
C	HARASSMENT FELONY WEAPON INVOLVED	800 W YORK AVE	4/28/2025	P1
C	MAIL THEFT	600 W SPOFFORD AVE	4/28/2025	P2
A	RESIDENTIAL BURGLARY	2800 N LINCOLN ST	5/1/2025	P1
C	ROBBERY 1D PERSON	1000 W MANSFIELD AVE	5/3/2025	P1
C	TAKING MOTOR VEHICLE WITHOUT PERMISSION 2D	2100 W BUCKEYE AVE	4/30/2025	P1
C	THEFT 2D ALL OTHER	2400 N WALL ST	5/3/2025	P1
C	THEFT 3D ALL OTHER	1600 N MONROE ST	4/28/2025	P2
C	THEFT 3D ALL OTHER	1800 W MANSFIELD AVE	4/27/2025	
C	THEFT 3D FROM BUILDING	2100 N MONROE ST	4/27/2025	P2
C	THEFT 3D FROM MOTOR VEHICLE	1300 W SHANNON AVE	4/27/2025	P2
C	THEFT 3D FROM MOTOR VEHICLE	W SINTO AVE / N WASHINGTON ST	5/2/2025	P2
C	THEFT 3D SHOPLIFTING	1700 W NORTHWEST BLVD	4/29/2025	P1
C	THEFT 3D SHOPLIFTING	1600 W NORTHWEST BLVD	5/1/2025	P2
C	THEFT 3D SHOPLIFTING	1600 W NORTHWEST BLVD	5/1/2025	P2
C	THEFT 3D SHOPLIFTING	1600 W NORTHWEST BLVD	5/2/2025	P2
A	THEFT 3D SHOPLIFTING	1600 W NORTHWEST BLVD	5/2/2025	P2
C	THEFT 3D SHOPLIFTING	1600 W NORTHWEST BLVD	5/2/2025	P2
C	THEFT 3D SHOPLIFTING	2900 N DIVISION ST	5/2/2025	P2
C	THEFT 3D SHOPLIFTING	1600 W NORTHWEST BLVD	5/2/2025	P2
C	THEFT 3D SHOPLIFTING	1600 W NORTHWEST BLVD	4/28/2025	
C	THEFT 3D SHOPLIFTING	3200 N MONROE ST	4/28/2025	
C	THEFT 3D SHOPLIFTING	1600 W NORTHWEST BLVD	4/29/2025	
C	THEFT 3D VEHICLE PARTS AND ACCESSORIES	1600 W NORTHWEST BLVD	5/2/2025	P2
C	THEFT OF MOTOR VEHICLE	1200 W CHELAN AVE	4/30/2025	P1
<u>SPA2RS</u>				
C	THEFT 3D FROM MOTOR VEHICLE	300 W NORTH RIVER DR	4/30/2025	P2
<u>SPA2WC</u>				
C	ARSON 2D	800 N SUMMIT BLVD	4/29/2025	P1
C	ASSAULT 3D WEAPON OR NEGLIGENT INJURY	1500 W SHARP AVE	5/2/2025	P1
C	ASSAULT 3D WEAPON OR NEGLIGENT INJURY	1100 W AUGUSTA AVE	5/3/2025	P1
A	BURGLARY 2D GARAGE	1800 W NORA AVE	4/29/2025	P2
C	HARASSMENT FELONY WEAPON INVOLVED	2200 W MALLON AVE	4/27/2025	P1
C	MAIL THEFT	1700 W GARDNER AVE	4/27/2025	P2
C	SHOPLIFTING USE FORCE TO FLEE ROBBERY	1000 W SUMMIT PKWY	4/29/2025	P1
C	THEFT 2D ALL OTHER	1100 W MALLON AVE	4/29/2025	P1
C	THEFT 3D SHOPLIFTING	1000 W SUMMIT PKWY	5/1/2025	P1

For protection of victim privacy, the entire address on sexual assault crimes has been redacted.

A/C	Offense Statute	Address	Reported Date	Dist
C	THEFT 3D VEHICLE PARTS AND ACCESSORIES	1200 W MAXWELL AVE	5/3/2025	P2

SPOKANE POLICE DEPARTMENT

Northeast Precinct

BAKER Sector

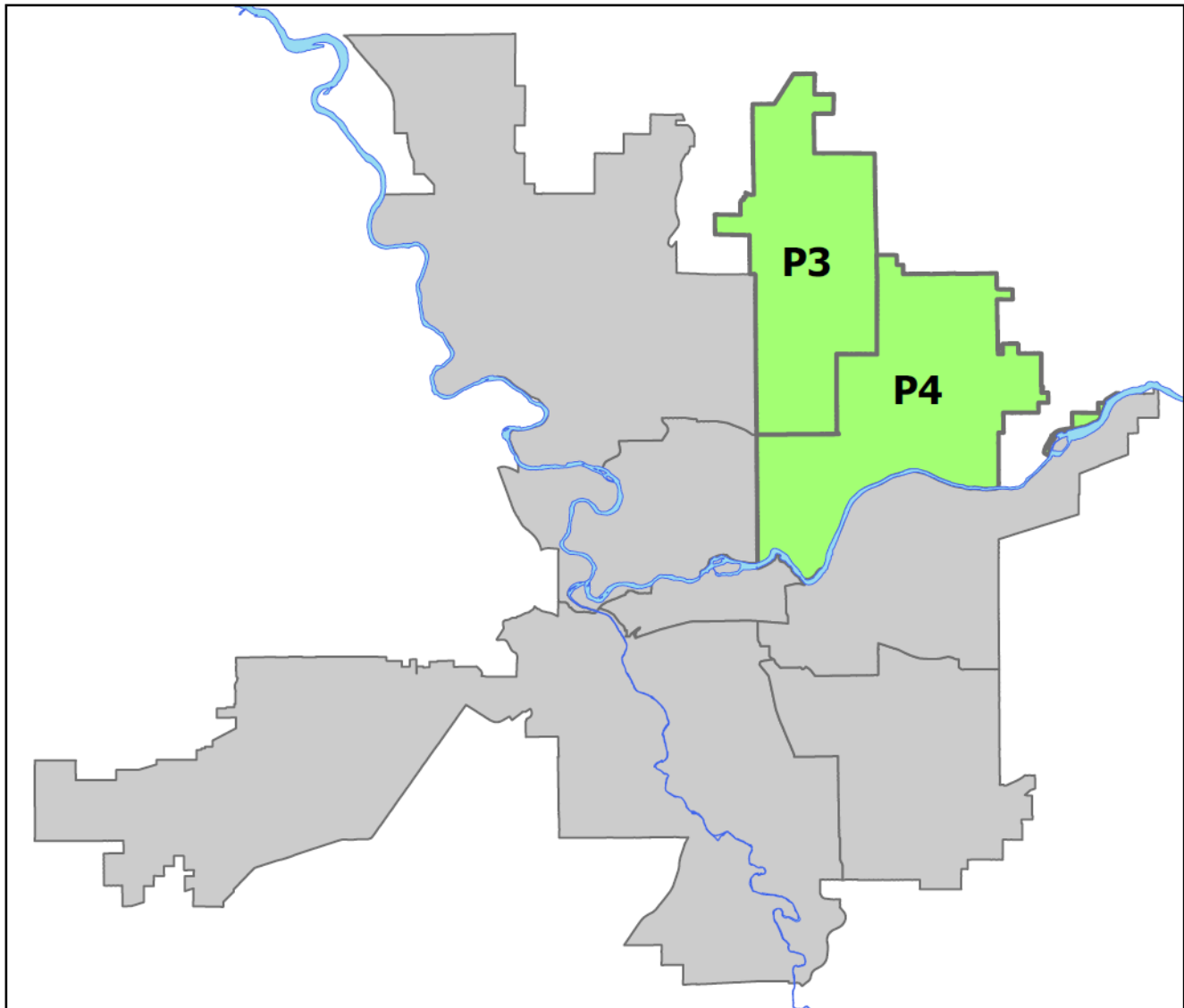


PSA Commander

Captain Shawn Kendall

NevaWood District (P3)

Northeast District (P4)



POLICE SUMMARY - Ending: Saturday, May 3, 2025

NORTHEAST PRECINCT (P3, P4) BAKER SECTOR



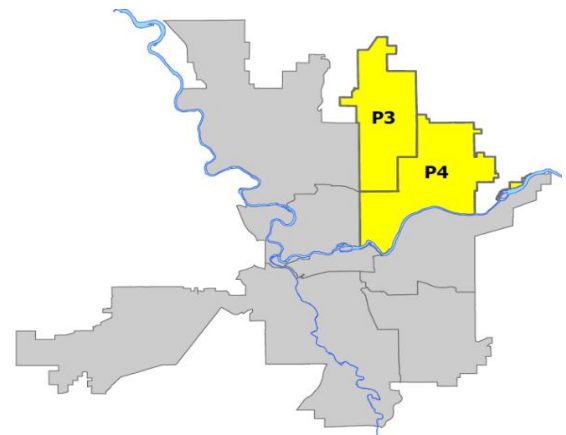
Preliminary IBR Counts

NIBRS Categories (Part 1 Selected)		7 Day Comparison			28 Day Comparison			YTD Comparison		
		Current	Prior	Percent	Current	Prior	Percent	Current	Prior	Percent
Violent	Criminal Homicide	0	1	-100.00%	1	0		1	2	-50.00%
	Rape	1	1	0.00%	5	4	25.00%	18	18	0.00%
	Robbery - Commercial	0	0		0	1	-100.00%	12	17	-29.41%
	Robbery - Person	1	1	0.00%	2	3	-33.33%	12	27	-55.56%
	Aggravated Assault - Non DV	5	5	0.00%	18	17	5.88%	49	62	-20.97%
	Aggravated Assault - DV	1	1	0.00%	9	10	-10.00%	39	36	8.33%
Violent Total:		8	9	-11.11%	35	35	0.00%	131	162	-19.14%
Property	Burglary - Residential	3	5	-40.00%	15	7	114.29%	40	71	-43.66%
	Burglary Garage	1	3	-66.67%	5	3	66.67%	19	46	-58.70%
	Burglary Commercial	5	1	400.00%	15	11	36.36%	64	68	-5.88%
	Larceny	62	39	58.97%	217	231	-6.06%	1033	1045	-1.15%
	Vehicle Theft	4	2	100.00%	13	16	-18.75%	76	167	-54.49%
	Arson	0	0		0	3	-100.00%	5	10	-50.00%
Property Total:		75	50	50.00%	265	271	-2.21%	1237	1407	-12.08%
Preliminary Part 1 Crime Totals:		83	59	40.68%	300	306	-1.96%	1368	1569	-12.81%
Current 7 Day Period:		4/27/2025 - 5/3/2025			Prior 7 Day Period:		4/20/2025 - 4/26/2025			
Current 28 Day Period:		4/6/2025 - 5/3/2025			Prior 28 Day Period:		3/9/2025 - 4/5/2025			
Current YTD Day Period:		1/1/2025 - 5/3/2025			Prior YTD Period:		1/1/2024 - 5/3/2024			

Prepared by SPD Crime Analysis Office - Monday, May 5, 2025

NOTE: SPD moved from UCR to the NIBRS reporting standard on 10/4/16 following the transition to a new RMS System. [Numbers on CompStat reports prior to this date should not be used as a comparison to those on this report.](#) Additional info on these reporting standards can be found on the FBI website: <https://ucr.fbi.gov/nibrs-overview>

This chart represents Preliminary counts of selected crime categories from Police Case Reports. Full statistical analysis to determine the confidence level of this data has not been performed. The % change columns on the preliminary counts differ from the percentage change on the NIBRS crime report, sometimes significantly. The CompStat report is designed for operational use and includes only selected NIBRS categories and coding less complex than full NIBRS rules. Official statistics for these and other NIBRS categories can be found on WASPC & FBI websites once available.



Note: On 1/8/23 boundary changes were implemented dividing the North Precinct into two (NW and NE). The Northeast Precinct BAKER Sector consists of P3 and P4; Consequently this page did not exist on printed reports prior to 1/8/23

POLICE SUMMARY - Ending: Saturday, May 3, 2025



NE - Neva-Wood District (P3)

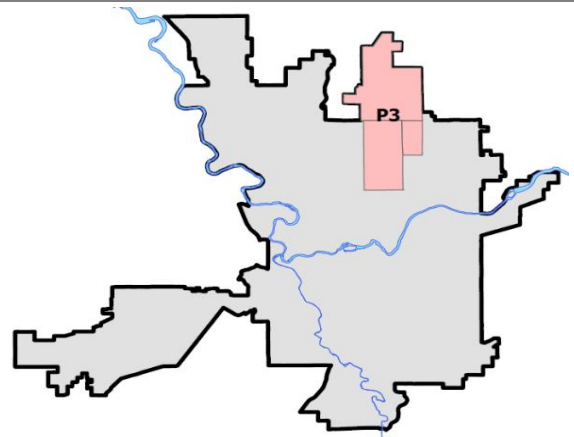
Preliminary IBR Counts

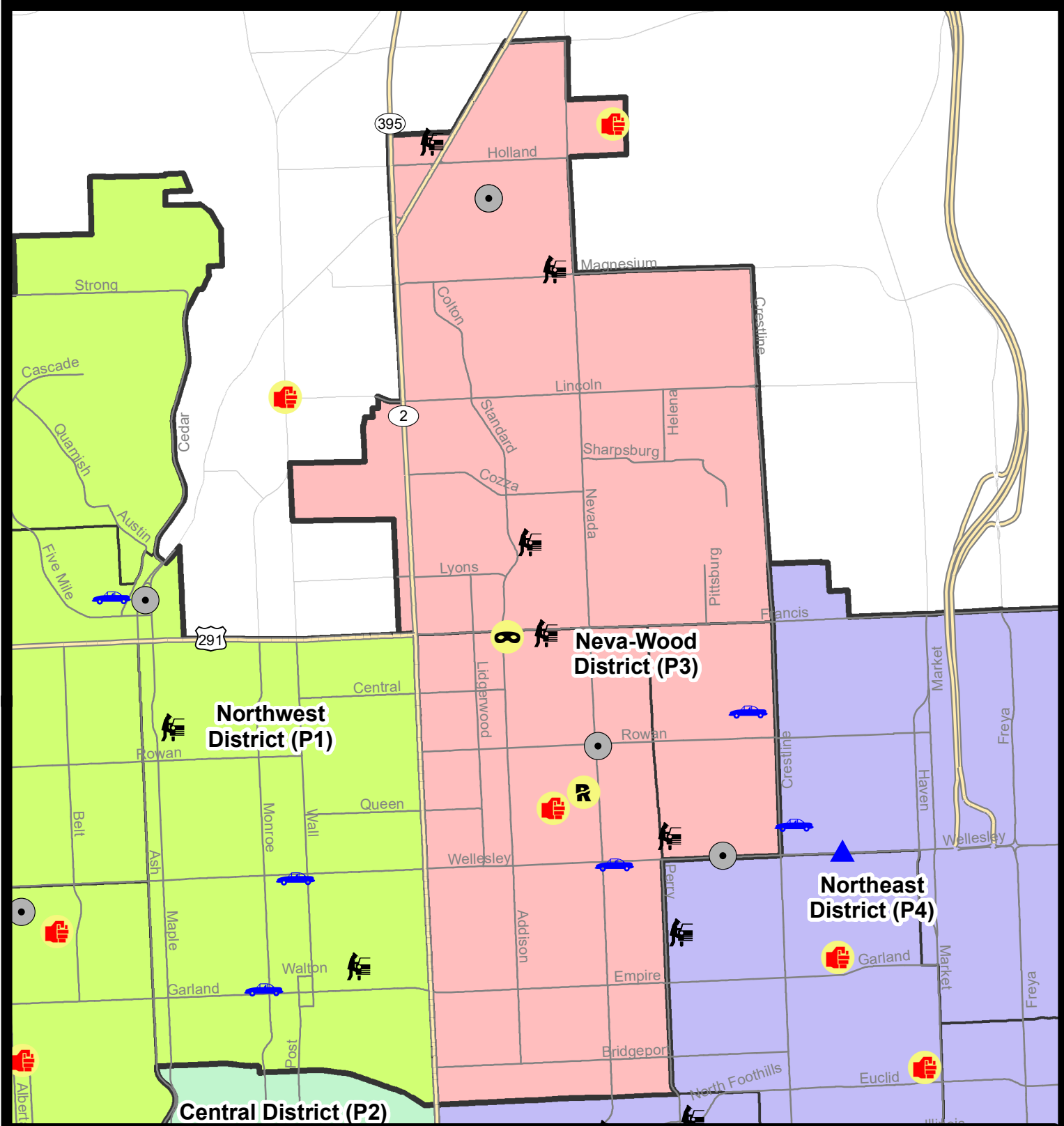
NIBRS Categories (Part 1 Selected)		7 Day Comparison			28 Day Comparison			YTD Comparison		
		Current	Prior	Percent	Current	Prior	Percent	Current	Prior	Percent
Violent	Criminal Homicide	0	0		0	0		0	0	
	Rape	1	1	0.00%	4	1	300.00%	10	10	0.00%
	Robbery - Commercial	0	0		0	0		5	6	-16.67%
	Robbery - Person	1	1	0.00%	2	1	100.00%	6	15	-60.00%
	Aggravated Assault - Non DV	1	1	0.00%	6	8	-25.00%	22	27	-18.52%
	Aggravated Assault - DV	1	0		2	4	-50.00%	16	20	-20.00%
Violent Total:		4	3	33.33%	14	14	0.00%	59	78	-24.36%
Property	Burglary - Residential	0	0		5	3	66.67%	17	39	-56.41%
	Burglary Garage	0	1	-100.00%	2	1	100.00%	11	29	-62.07%
	Burglary Commercial	4	1	300.00%	9	7	28.57%	37	36	2.78%
	Larceny	33	18	83.33%	118	144	-18.06%	674	648	4.01%
	Vehicle Theft	2	2	0.00%	7	9	-22.22%	40	83	-51.81%
	Arson	0	0		0	0		2	1	100.00%
Property Total:		39	22	77.27%	141	164	-14.02%	781	836	-6.58%
Preliminary Part 1 Crime Totals:		43	25	72.00%	155	178	-12.92%	840	914	-8.10%
Current 7 Day Period:		4/27/2025 - 5/3/2025			Prior 7 Day Period:		4/20/2025 - 4/26/2025			
Current 28 Day Period:		4/6/2025 - 5/3/2025			Prior 28 Day Period:		3/9/2025 - 4/5/2025			
Current YTD Day Period:		1/1/2025 - 5/3/2025			Prior YTD Period:		1/1/2024 - 5/3/2024			

Prepared by SPD Crime Analysis Office - Monday, May 5, 2025

NOTE: SPD moved from UCR to the NIBRS reporting standard on 10/4/16 following the transition to a new RMS System. [Numbers on CompStat reports prior to this date should not be used as a comparison to those on this report.](#) Additional info on these reporting standards can be found on the FBI website: <https://ucr.fbi.gov/nibrs-overview>

This chart represents Preliminary counts of selected crime categories from Police Case Reports. Full statistical analysis to determine the confidence level of this data has not been performed. The % change columns on the preliminary counts differ from the percentage change on the NIBRS crime report, sometimes significantly. The CompStat report is designed for operational use and includes only selected NIBRS categories and coding less complex than full NIBRS rules. Official statistics for these and other NIBRS categories can be found on WASPC & FBI websites once available.

















City of Spokane
Neva-Wood District (P3)
Selected Crime Codes
2025-04-27 to 2025-05-03
 Prepared By:
Crime Analysis Unit
Spokane Police Department

Legend

NIBRS Events

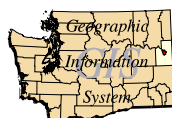
 Criminal Homicide	 Robbery Person	 Burglary Commercial
 Rape	 Aggravated Assault	 Vehicle Prowling
 Robbery Commercial	 Burglary Residential	 Vehicle Theft
	 Burglary Garage	 Arson




For Additional Information on Incidents pertaining to an Area, Trend, or Pattern Contact Information Analysis


*Cases Represent LERMS Crime Codes
 Points may indicate multiple events
 Note: Veh Prowl is only Larceny displayed*

0 0.2 0.4 0.8 Miles





THIS IS NOT A LEGAL DOCUMENT:
 The information shown on this map is compiled from various sources and is subject to constant revision. Information shown on this map should not be used to determine the location of facilities in relationship to property lines, section lines, streets, etc.



Sunday - Saturday

4/27/2025 TO 5/3/2025

NE - Neva-Wood District (P3)



<u>A/C</u>	<u>Offense Statute</u>	<u>Address</u>	<u>Reported Date</u>	<u>Dist</u>
<u>SPB3NL</u>				
C	ASSAULT 4D WEAPON	600 E QUEEN AVE	4/30/2025	P4
C	BURGLARY 2D COMMERCIAL	5400 N NEVADA ST	5/2/2025	P4
C	RAPE OF A CHILD 1D		5/1/2025	P3
C	RETAIL THEFT WITH SPECIAL CIRCUMSTANCES 3D	5500 N DIVISION ST	4/28/2025	P4
C	ROBBERY 1D CARJACKING	500 E FRANCIS AVE	4/27/2025	P4
C	THEFT 2D FROM MOTOR VEHICLE	600 E FRANCIS AVE	4/30/2025	
C	THEFT 2D SHOPLIFTING	5500 N DIVISION ST	4/27/2025	P4
C	THEFT 3D ALL OTHER	5800 N DIVISION ST	4/28/2025	P3
C	THEFT 3D ALL OTHER	100 E BRIDGEPORT AVE	4/30/2025	P3
C	THEFT 3D ALL OTHER	700 E COURTLAND AVE	5/1/2025	P3
C	THEFT 3D SHOPLIFTING	0 E EMPIRE AVE	5/1/2025	P4
C	THEFT 3D SHOPLIFTING	4700 N DIVISION ST	5/2/2025	P4
C	THEFT 3D SHOPLIFTING	4700 N DIVISION ST	4/27/2025	
C	THEFT 3D SHOPLIFTING	5600 N DIVISION ST	4/28/2025	
C	THEFT 3D SHOPLIFTING	4700 N DIVISION ST	4/27/2025	
C	THEFT 3D SHOPLIFTING	4700 N DIVISION ST	5/3/2025	
C	THEFT 3D VEHICLE PARTS AND ACCESSORIES	900 E WELLESLEY AVE	5/2/2025	P3
C	THEFT OF MOTOR VEHICLE	1000 E WELLESLEY AVE	4/27/2025	P4
<u>SPB3SH</u>				
C	ASSAULT 1D	1200 E WESTVIEW CT	5/2/2025	P3
C	BURGLARY 2D COMMERCIAL	9200 N COLTON ST	4/28/2025	P4
C	RETAIL THEFT WITH SPECIAL CIRCUMSTANCES 3D	9200 N COLTON ST	4/29/2025	P4
C	SHOPLIFTING BURGLARY	9200 N COLTON ST	4/30/2025	P4
C	THEFT 2D ALL OTHER	9600 N NEWPORT HWY	4/29/2025	P3
C	THEFT 2D FROM BUILDING	9200 N NEVADA ST	4/29/2025	P3
C	THEFT 2D FROM BUILDING	8500 N HILL N DALE ST	4/30/2025	P4
C	THEFT 2D FROM MOTOR VEHICLE	800 E MAGNESIUM RD	5/2/2025	P3
C	THEFT 2D SHOPLIFTING	9200 N COLTON ST	4/30/2025	P4
C	THEFT 3D ALL OTHER	1900 E LYONS AVE	4/29/2025	
C	THEFT 3D FROM BUILDING	9200 N COLTON ST	4/29/2025	P4
C	THEFT 3D FROM MOTOR VEHICLE	9600 N NEWPORT HWY	4/28/2025	P3
C	THEFT 3D FROM MOTOR VEHICLE	6900 N DAKOTA ST	4/28/2025	P3
C	THEFT 3D SHOPLIFTING	9200 N COLTON ST	4/28/2025	P4
C	THEFT 3D SHOPLIFTING	9200 N COLTON ST	4/28/2025	P4
A	THEFT 3D SHOPLIFTING	9500 N NEWPORT HWY	4/28/2025	P3
C	THEFT 3D SHOPLIFTING	6500 N NEVADA ST	4/29/2025	P3
C	THEFT 3D SHOPLIFTING	6500 N NEVADA ST	4/29/2025	
C	THEFT 3D SHOPLIFTING	6600 N DIVISION ST	5/2/2025	

For protection of victim privacy, the entire address on sexual assault crimes has been redacted.

A/C	Offense Statute	Address	Reported Date	Dist
C	THEFT 3D VEHICLE PARTS AND ACCESSORIES	6900 N DAKOTA ST	4/28/2025	P3
SPB3WH				
C	BURGLARY 2D COMMERCIAL	1700 E WELLESLEY AVE	5/2/2025	P4
C	THEFT 1D ALL OTHER	1900 E JOSEPH AVE	5/3/2025	P4
C	THEFT 2D FROM BUILDING	1700 E WELLESLEY AVE	5/2/2025	P4
C	THEFT 3D FROM MOTOR VEHICLE	1400 E WABASH AVE	4/29/2025	P3
C	THEFT OF MOTOR VEHICLE	1900 E JOSEPH AVE	5/3/2025	P4

POLICE SUMMARY - Ending: Saturday, May 3, 2025



NE - Northeast District (P4)

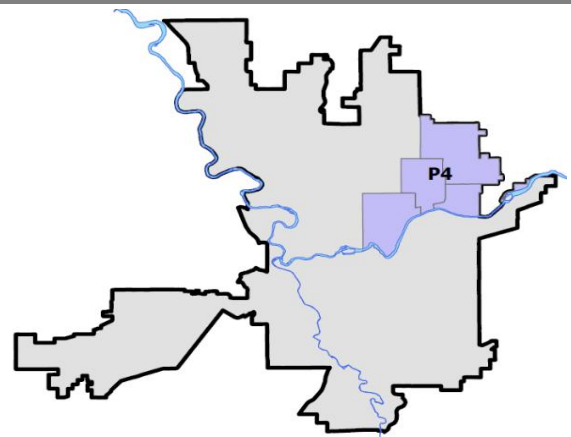
Preliminary IBR Counts

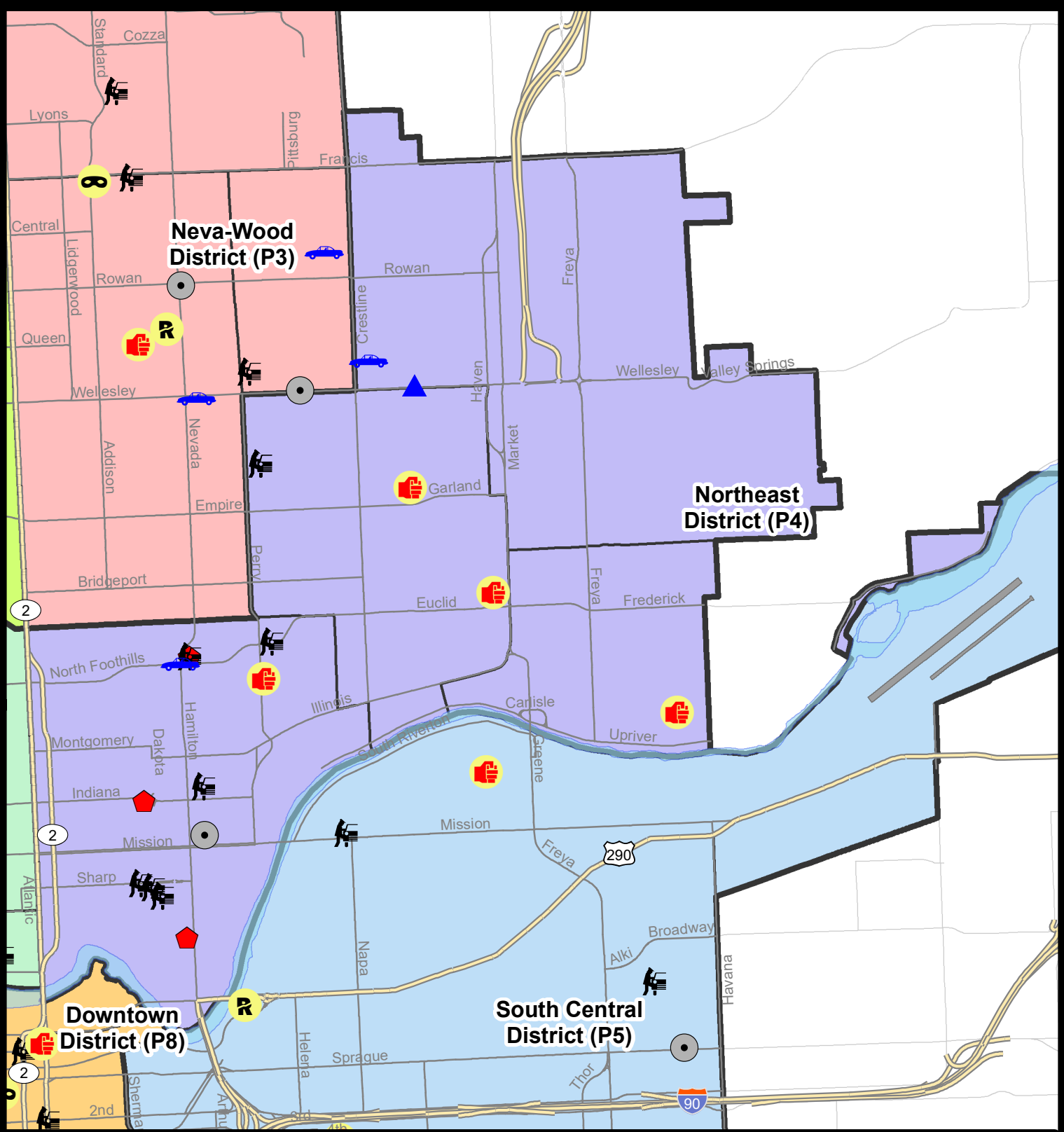
NIBRS Categories (Part 1 Selected)		7 Day Comparison			28 Day Comparison			YTD Comparison		
		Current	Prior	Percent	Current	Prior	Percent	Current	Prior	Percent
Violent	Criminal Homicide	0	1	-100.00%	1	0		1	2	-50.00%
	Rape	0	0		1	3	-66.67%	8	8	0.00%
	Robbery - Commercial	0	0		0	1	-100.00%	7	11	-36.36%
	Robbery - Person	0	0		0	2	-100.00%	6	12	-50.00%
	Aggravated Assault - Non DV	4	4	0.00%	12	9	33.33%	27	35	-22.86%
	Aggravated Assault - DV	0	1	-100.00%	7	6	16.67%	23	16	43.75%
Violent Total:		4	6	-33.33%	21	21	0.00%	72	84	-14.29%
Property	Burglary - Residential	3	5	-40.00%	10	4	150.00%	23	32	-28.13%
	Burglary Garage	1	2	-50.00%	3	2	50.00%	8	17	-52.94%
	Burglary Commercial	1	0		6	4	50.00%	27	32	-15.63%
	Larceny	29	21	38.10%	99	87	13.79%	359	397	-9.57%
	Vehicle Theft	2	0		6	7	-14.29%	36	84	-57.14%
	Arson	0	0		0	3	-100.00%	3	9	-66.67%
Property Total:		36	28	28.57%	124	107	15.89%	456	571	-20.14%
Preliminary Part 1 Crime Totals:		40	34	17.65%	145	128	13.28%	528	655	-19.39%
Current 7 Day Period:		4/27/2025 - 5/3/2025			Prior 7 Day Period:		4/20/2025 - 4/26/2025			
Current 28 Day Period:		4/6/2025 - 5/3/2025			Prior 28 Day Period:		3/9/2025 - 4/5/2025			
Current YTD Day Period:		1/1/2025 - 5/3/2025			Prior YTD Period:		1/1/2024 - 5/3/2024			

Prepared by SPD Crime Analysis Office - Monday, May 5, 2025

NOTE: SPD moved from UCR to the NIBRS reporting standard on 10/4/16 following the transition to a new RMS System. [Numbers on CompStat reports prior to this date should not be used as a comparison to those on this report.](#) Additional info on these reporting standards can be found on the FBI website: <https://ucr.fbi.gov/nibrs-overview>

This chart represents Preliminary counts of selected crime categories from Police Case Reports. Full statistical analysis to determine the confidence level of this data has not been performed. The % change columns on the preliminary counts differ from the percentage change on the NIBRS crime report, sometimes significantly. The CompStat report is designed for operational use and includes only selected NIBRS categories and coding less complex than full NIBRS rules. Official statistics for these and other NIBRS categories can be found on WASPC & FBI websites once available.

















City of Spokane
Northeast District (P4)
Selected Crime Codes
2025-04-27 to 2025-05-03
 Prepared By:
 Crime Analysis Unit
 Spokane Police Department

Legend

NIBRS Events


 Criminal Homicide	 Robbery Person	 Burglary Commercial
 Rape	 Aggravated Assault	 Vehicle Prowling
 Robbery Commercial	 Burglary Residential	 Vehicle Theft
	 Burglary Garage	 Arson




For Additional Information on Incidents pertaining to an Area, Trend, or Pattern Contact Information Analysis

*Cases Represent LERMS Crime Codes
 Points may indicate multiple events
 Note: Veh Prowl is only Larceny displayed*

0 0.2 0.4 0.8 Miles





THIS IS NOT A LEGAL DOCUMENT:
 The information shown on this map is compiled from various sources and is subject to constant revision. Information shown on this map should not be used to determine the location of facilities in relationship to property lines, section lines, streets, etc.

Sunday - Saturday

NE - Northeast District (P4)

4/27/2025 TO 5/3/2025



<u>A/C</u>	<u>Offense Statute</u>	<u>Address</u>	<u>Reported Date</u>	<u>Dist</u>
<u>SPB4BE</u>				
C	ASSAULT 2D	4000 N COOK ST	5/1/2025	P4
C	ASSAULT 3D WEAPON OR NEGLIGENT INJURY	E LIBERTY AVE / N HAVEN ST	4/27/2025	P4
C	THEFT 3D FROM MOTOR VEHICLE	1500 E ROCKWELL AVE	5/2/2025	P4
C	THEFT 3D FROM MOTOR VEHICLE	1500 E ROCKWELL AVE	5/2/2025	P4
C	THEFT 3D SHOPLIFTING	3900 N MARKET ST	4/29/2025	P4
C	THEFT 3D SHOPLIFTING	3900 N MARKET ST	5/2/2025	P4
C	THEFT 3D SHOPLIFTING	3900 N MARKET ST	4/30/2025	
C	THEFT 3D SHOPLIFTING	3900 N MARKET ST	4/30/2025	
C	THEFT 3D SHOPLIFTING	3900 N MARKET ST	4/30/2025	
C	THEFT 3D SHOPLIFTING	3900 N MARKET ST	5/1/2025	
C	THEFT 3D SHOPLIFTING	3900 N MARKET ST	5/2/2025	
C	THEFT 3D SHOPLIFTING	3900 N MARKET ST	5/2/2025	
C	THEFT 3D SHOPLIFTING	3900 N MARKET ST	5/2/2025	
<u>SPB4HI</u>				
C	BURGLARY 1D GARAGE	4700 N COOK ST	5/2/2025	P4
C	BURGLARY 2D FENCED AREA	4000 E CENTRAL AVE	4/29/2025	P4
C	THEFT 2D ALL OTHER	4000 N MARKET ST	5/3/2025	P4
C	THEFT 3D ALL OTHER	3000 E WELLESLEY AVE	5/3/2025	
C	THEFT OF MOTOR VEHICLE	N LEE ST / E WABASH AVE	5/1/2025	P4
<u>SPB4LO</u>				
C	BURGLARY 1D FROM RESIDENCE	900 E NORTH FOOTHILLS DR	4/27/2025	P4
C	BURGLARY 2D COMMERCIAL	900 E MISSION AVE	4/29/2025	P4
C	HARASSMENT WEAPON INVOLVED	2600 N PERRY ST	4/30/2025	P4
C	RESIDENTIAL BURGLARY	600 E INDIANA AVE	4/30/2025	P4
C	RESIDENTIAL BURGLARY	900 N CINCINNATI ST	5/3/2025	P4
C	TAKING MOTOR VEHICLE WITHOUT PERMISSION 2D	E NORTH FOOTHILLS DR / N HAMILTON ST	5/3/2025	P4
C	THEFT 2D ALL OTHER	500 E BOONE AVE	4/28/2025	P4
C	THEFT 2D ALL OTHER	600 E SHARP AVE	4/30/2025	P4
C	THEFT 2D ALL OTHER	2000 N RUBY ST	5/3/2025	P4
C	THEFT 2D FROM BUILDING	200 E INDIANA AVE	4/27/2025	P4
C	THEFT 2D FROM MOTOR VEHICLE	900 E NORTH FOOTHILLS DR	4/29/2025	P4
C	THEFT 2D FROM MOTOR VEHICLE	1400 E NORTH FOOTHILLS DR	4/30/2025	P4
C	THEFT 2D FROM MOTOR VEHICLE	900 E BALDWIN AVE	5/1/2025	P4
C	THEFT 3D ALL OTHER	1300 N RUBY ST	5/2/2025	P4
C	THEFT 3D FROM MOTOR VEHICLE	600 E SHARP AVE	4/27/2025	P4
C	THEFT 3D FROM MOTOR VEHICLE	N STANDARD ST / E SHARP AVE	4/27/2025	P4
C	THEFT 3D FROM MOTOR VEHICLE	700 E BOONE AVE	5/3/2025	P4

For protection of victim privacy, the entire address on sexual assault crimes has been redacted.

A/C	Offense Statute	Address	Reported Date	Dist
C	THEFT 3D SHOPLIFTING	0 E MONTGOMERY AVE	4/28/2025	P2
C	THEFT 3D SHOPLIFTING	2900 N NEVADA ST	4/28/2025	P4
C	THEFT 3D SHOPLIFTING	900 E MISSION AVE	5/1/2025	P4
C	THEFT 3D VEHICLE PARTS AND ACCESSORIES	100 E ERMINA AVE	4/29/2025	P4
<u>SPB4MI</u>				
C	HARASSMENT FELONY WEAPON INVOLVED	4100 E MONTGOMERY AVE	5/3/2025	P4

SPOKANE POLICE DEPARTMENT



South Precinct CHARLIE Sector

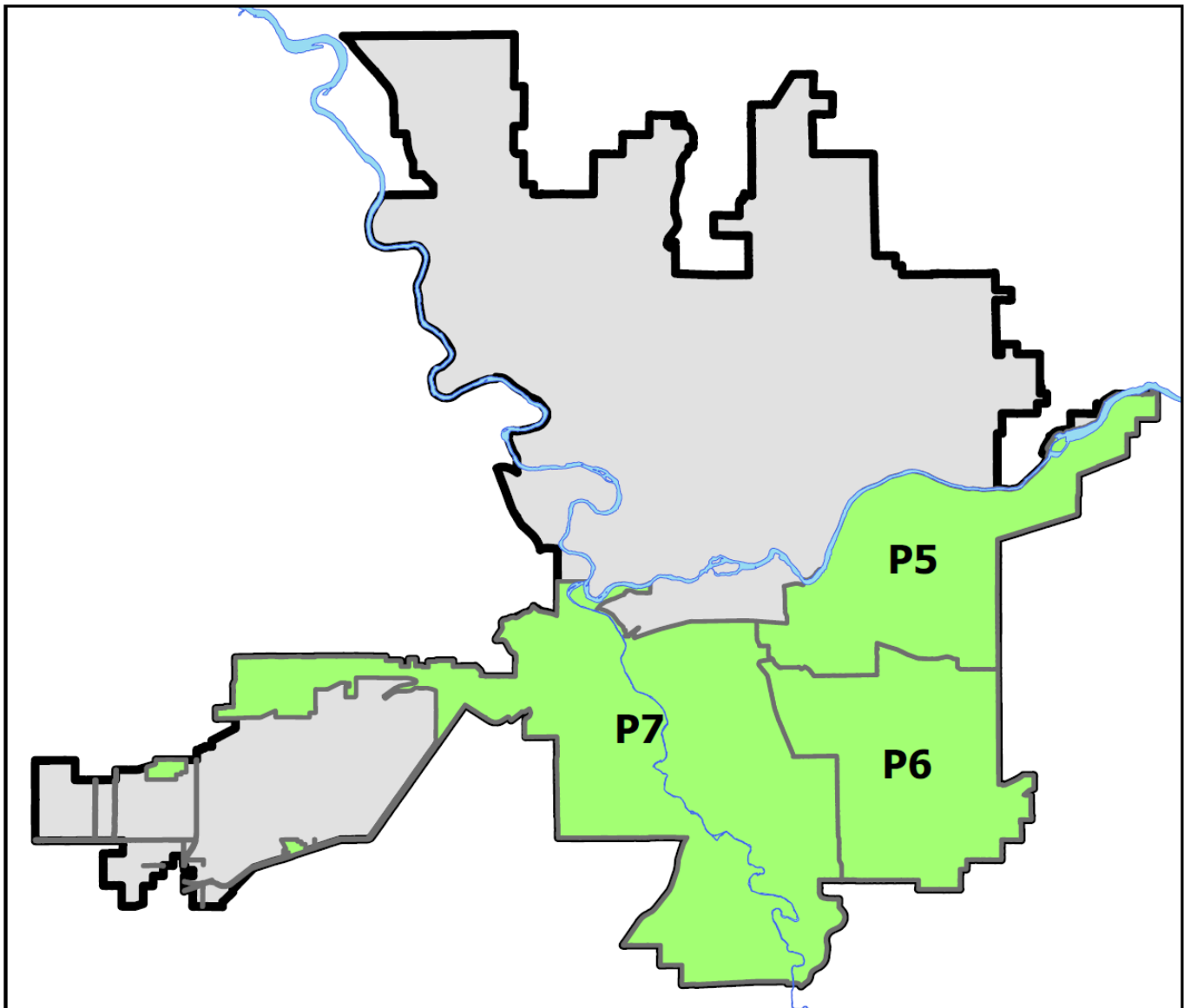
PSA Commander

Captain Jake Jensen

South Central District (P5)

Southeast District (P6)

Southwest District (P7)



POLICE SUMMARY - Ending: Saturday, May 3, 2025

SOUTH PRECINCT (P5, P6, P7) CHARLIE SECTOR



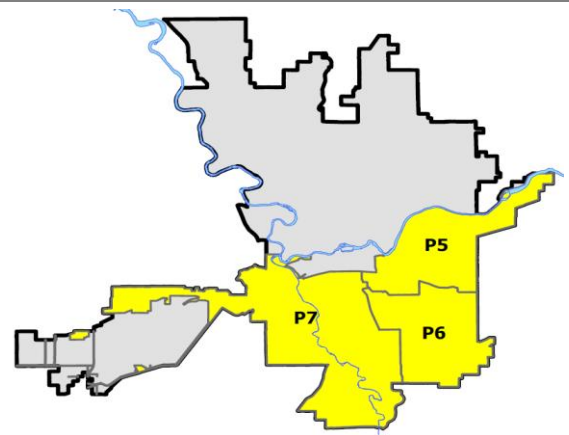
Preliminary IBR Counts

NIBRS Categories (Part 1 Selected)		7 Day Comparison			28 Day Comparison			YTD Comparison		
		Current	Prior	Percent	Current	Prior	Percent	Current	Prior	Percent
Violent	Criminal Homicide	0	0		0	0		0	2	-100.00%
	Rape	2	0		5	2	150.00%	23	19	21.05%
	Robbery - Commercial	0	0		0	0		2	10	-80.00%
	Robbery - Person	1	0		2	2	0.00%	13	10	30.00%
	Aggravated Assault - Non DV	2	5	-60.00%	10	12	-16.67%	39	36	8.33%
	Aggravated Assault - DV	1	1	0.00%	3	8	-62.50%	35	33	6.06%
Violent Total:		6	6	0.00%	20	24	-16.67%	112	110	1.82%
Property	Burglary - Residential	2	4	-50.00%	14	24	-41.67%	56	64	-12.50%
	Burglary Garage	0	4	-100.00%	8	8	0.00%	31	36	-13.89%
	Burglary Commercial	4	1	300.00%	7	9	-22.22%	36	32	12.50%
	Larceny	34	25	36.00%	118	132	-10.61%	592	562	5.34%
	Vehicle Theft	2	2	0.00%	10	18	-44.44%	58	95	-38.95%
	Arson	0	0		0	3	-100.00%	5	9	-44.44%
Property Total:		42	36	16.67%	157	194	-19.07%	778	798	-2.51%
Preliminary Part 1 Crime Totals:		48	42	14.29%	177	218	-18.81%	890	908	-1.98%
Current 7 Day Period:		4/27/2025 - 5/3/2025			Prior 7 Day Period:		4/20/2025 - 4/26/2025			
Current 28 Day Period:		4/6/2025 - 5/3/2025			Prior 28 Day Period:		3/9/2025 - 4/5/2025			
Current YTD Day Period:		1/1/2025 - 5/3/2025			Prior YTD Period:		1/1/2024 - 5/3/2024			

Prepared by SPD Crime Analysis Office - Monday, May 5, 2025

NOTE: SPD moved from UCR to the NIBRS reporting standard on 10/4/16 following the transition to a new RMS System. [Numbers on CompStat reports prior to this date should not be used as a comparison to those on this report.](#) Additional info on these reporting standards can be found on the FBI website: <https://ucr.fbi.gov/nibrs-overview>

This chart represents Preliminary counts of selected crime categories from Police Case Reports. Full statistical analysis to determine the confidence level of this data has not been performed. The % change columns on the preliminary counts differ from the percentage change on the NIBRS crime report, sometimes significantly. The CompStat report is designed for operational use and includes only selected NIBRS categories and coding less complex than full NIBRS rules. Official statistics for these and other NIBRS categories can be found on WASPC & FBI websites once available.



Note: On 1/8/23 boundary changes incorporated portions of P7 into the Downtown Precinct (SPD8BA and SPD8PV); Consequently activity in P7 will appear lower if compared to printed CompStat reports prior to 1/8/23

POLICE SUMMARY - Ending: Saturday, May 3, 2025



SE - South Central District (P5)

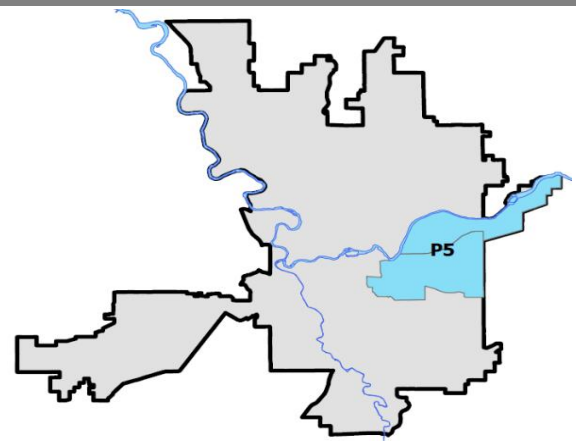
Preliminary IBR Counts

NIBRS Categories (Part 1 Selected)		7 Day Comparison			28 Day Comparison			YTD Comparison		
		Current	Prior	Percent	Current	Prior	Percent	Current	Prior	Percent
Violent	Criminal Homicide	0	0		0	0		0	0	
	Rape	1	0		3	1	200.00%	11	10	10.00%
	Robbery - Commercial	0	0		0	0		0	2	-100.00%
	Robbery - Person	0	0		0	2	-100.00%	8	3	166.67%
	Aggravated Assault - Non DV	1	2	-50.00%	4	6	-33.33%	19	22	-13.64%
	Aggravated Assault - DV	1	0		1	3	-66.67%	18	12	50.00%
Violent Total:		3	2	50.00%	8	12	-33.33%	56	49	14.29%
Property	Burglary - Residential	0	2	-100.00%	6	9	-33.33%	22	23	-4.35%
	Burglary Garage	0	2	-100.00%	3	1	200.00%	5	14	-64.29%
	Burglary Commercial	1	0		2	4	-50.00%	14	14	0.00%
	Larceny	17	11	54.55%	53	47	12.77%	244	215	13.49%
	Vehicle Theft	0	0		3	13	-76.92%	33	33	0.00%
	Arson	0	0		0	2	-100.00%	2	6	-66.67%
Property Total:		18	15	20.00%	67	76	-11.84%	320	305	4.92%
Preliminary Part 1 Crime Totals:		21	17	23.53%	75	88	-14.77%	376	354	6.21%
Current 7 Day Period:		4/27/2025 - 5/3/2025			Prior 7 Day Period:		4/20/2025 - 4/26/2025			
Current 28 Day Period:		4/6/2025 - 5/3/2025			Prior 28 Day Period:		3/9/2025 - 4/5/2025			
Current YTD Day Period:		1/1/2025 - 5/3/2025			Prior YTD Period:		1/1/2024 - 5/3/2024			


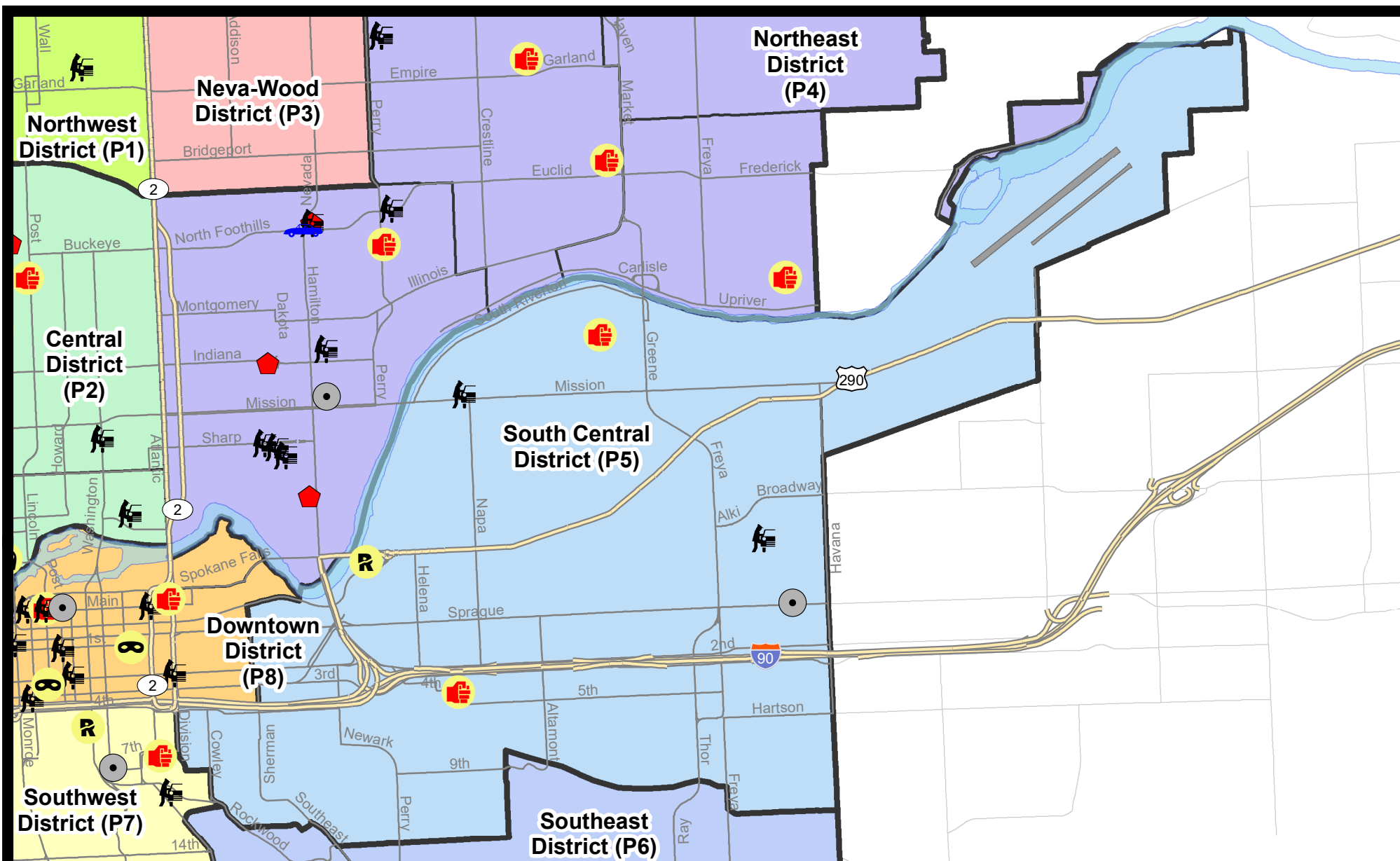
Prepared by SPD Crime Analysis Office - Monday, May 5, 2025

NOTE: SPD moved from UCR to the NIBRS reporting standard on 10/4/16 following the transition to a new RMS System. [Numbers on CompStat reports prior to this date should not be used as a comparison to those on this report.](#) Additional info on these reporting standards can be found on the FBI website: <https://ucr.fbi.gov/nibrs-overview>

This chart represents Preliminary counts of selected crime categories from Police Case Reports. Full statistical analysis to determine the confidence level of this data has not been performed. The % change columns on the preliminary counts differ from the percentage change on the NIBRS crime report, sometimes significantly. The CompStat report is designed for operational use and includes only selected NIBRS categories and coding less complex than full NIBRS rules. Official statistics for these and other NIBRS categories can be found on WASPC & FBI websites once available.



Note: On 2/10/21 a portion of the Police Block SPC5EC became part of the Downtown Precinct (SPD8EC); Consequently activity in P5 will appear lower if compared to printed CompStat reports prior to 2/10/21



City of Spokane
South Central District (P5)
Selected
Crime Types
2025-04-27 to 2025-05-03

Prepared By:
Crime Analysis Unit
Spokane Police Department

Legend

NIBRS Events



Criminal Homicide



Rape



Robbery Commercial



Robbery Person



Aggravated Assault



Burglary Residential



Burglary Garage



Burglary Commercial



Vehicle Prowling



Vehicle Theft



Arson

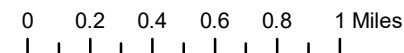
Cases Represent LERMS Crime Codes

Points may indicate multiple events

Note: Veh Prowl is only Larceny category displayed



For Additional Information on Incidents
 pertaining to an Area, Trend, or Pattern
 Contact Information Analysis



THIS IS NOT A LEGAL DOCUMENT:
 The information shown on this map is compiled
 from various sources and is subject to constant
 revision. Information shown on this map should
 not be used to determine the location of facilities
 in relationship to property lines, section lines,
 streets, etc.

Sunday - Saturday

SE - South Central District (P5)

4/27/2025 TO 5/3/2025



<u>A/C</u>	<u>Offense Statute</u>	<u>Address</u>	<u>Reported Date</u>	<u>Dist</u>
<u>SPC5EC</u>				
C	ASSAULT 2D	1800 E 4TH AVE	5/2/2025	P6
C	BURGLARY 2D COMMERCIAL	4000 E SPRAGUE AVE	4/29/2025	P6
C	BURGLARY 2D FENCED AREA	700 E 2ND AVE	4/29/2025	P6
C	MAIL THEFT	2900 E HARTSON AVE	5/3/2025	P5
A	RAPE 3D		4/28/2025	P5
C	RETAIL THEFT WITH SPECIAL CIRCUMSTANCES 3D	400 S THOR ST	4/27/2025	P5
C	RETAIL THEFT WITH SPECIAL CIRCUMSTANCES 3D	400 S THOR ST	4/28/2025	P5
C	RETAIL THEFT WITH SPECIAL CIRCUMSTANCES 3D	400 S THOR ST	5/1/2025	P5
C	THEFT 2D ALL OTHER	400 S THOR ST	4/28/2025	P5
C	THEFT 2D FROM MOTOR VEHICLE	N JULIA ST / E OLIVE AVE	4/27/2025	P5
C	THEFT 3D ALL OTHER	300 S PITTSBURG ST	4/27/2025	P5
C	THEFT 3D ALL OTHER	3700 E 5TH AVE	5/2/2025	P5
C	THEFT 3D SHOPLIFTING	300 S THOR ST	4/29/2025	P5
C	THEFT 3D SHOPLIFTING	400 S THOR ST	4/29/2025	P5
C	THEFT 3D SHOPLIFTING	3000 E SPRAGUE AVE	4/29/2025	
C	THEFT 3D SHOPLIFTING	400 S THOR ST	5/3/2025	
C	THEFT 3D SHOPLIFTING	3000 E SPRAGUE AVE	5/3/2025	
<u>SPC5GP</u>				
C	ASSAULT 3D WEAPON OR NEGLIGENT INJURY	2900 E BALDWIN AVE	5/3/2025	P6
C	THEFT 2D FROM MOTOR VEHICLE	1900 E MISSION AVE	5/3/2025	P5
C	THEFT 3D ALL OTHER	3000 E AUGUSTA AVE	4/29/2025	P5
C	THEFT 3D FROM BUILDING	1800 N GREENE ST	4/28/2025	P5

POLICE SUMMARY - Ending: Saturday, May 3, 2025



SE - Southeast District (P6)

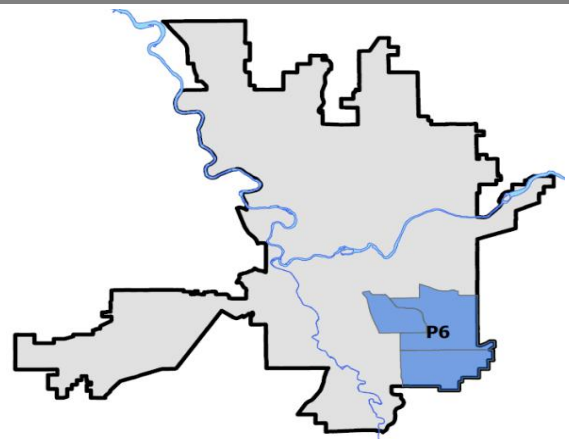
Preliminary IBR Counts

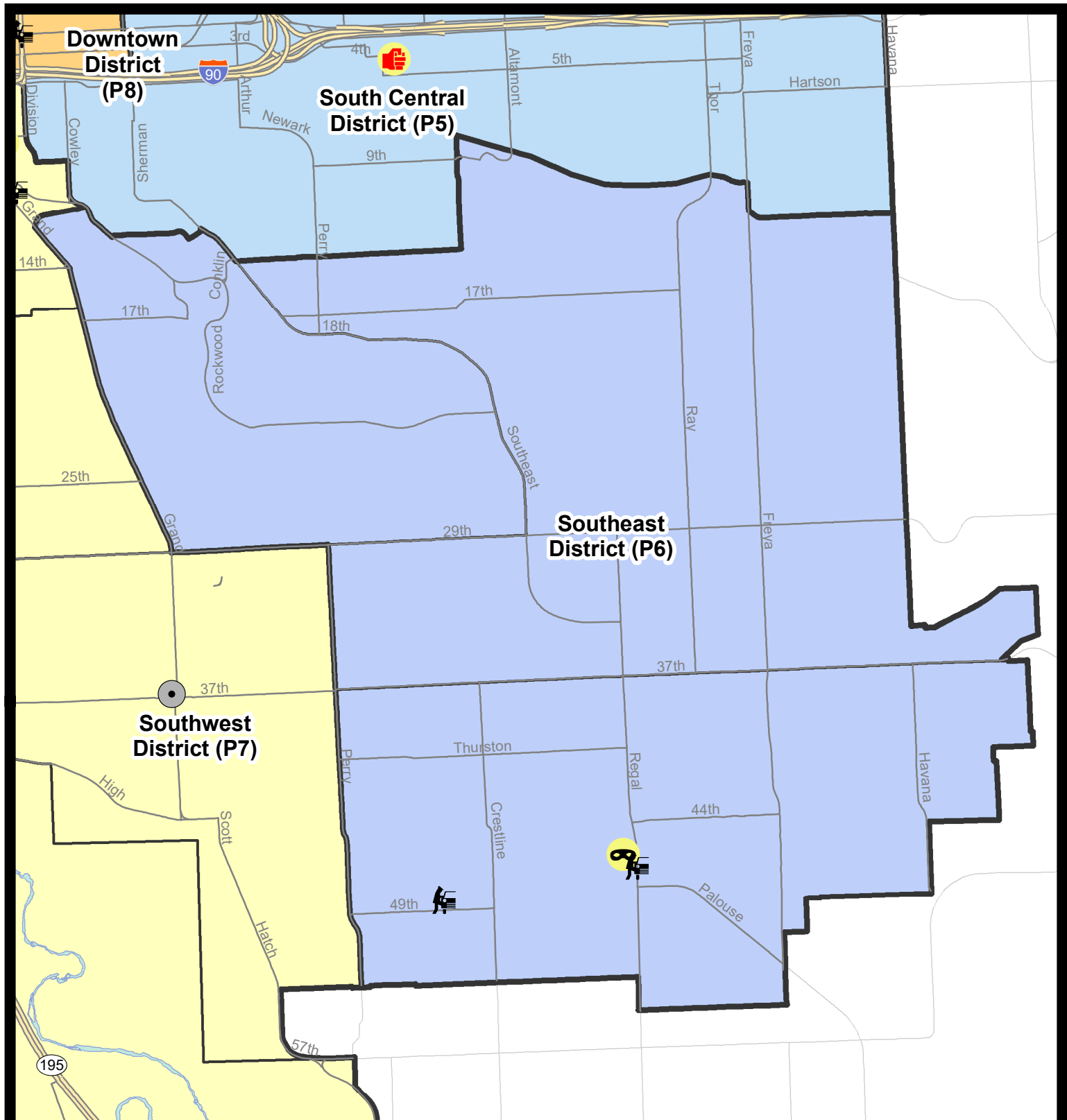
		7 Day Comparison			28 Day Comparison			YTD Comparison		
NIBRS Categories (Part 1 Selected)		Current	Prior	Percent	Current	Prior	Percent	Current	Prior	Percent
Violent	Criminal Homicide	0	0		0	0		0	1	-100.00%
	Rape	0	0		1	0		4	3	33.33%
	Robbery - Commercial	0	0		0	0		1	7	-85.71%
	Robbery - Person	1	0		1	0		1	4	-75.00%
	Aggravated Assault - Non DV	0	0		0	3	-100.00%	4	5	-20.00%
	Aggravated Assault - DV	0	1	-100.00%	1	1	0.00%	6	8	-25.00%
Violent Total:		1	1	0.00%	3	4	-25.00%	16	28	-42.86%
Property	Burglary - Residential	0	0		3	6	-50.00%	16	18	-11.11%
	Burglary Garage	0	0		1	3	-66.67%	11	8	37.50%
	Burglary Commercial	0	1	-100.00%	2	1	100.00%	8	9	-11.11%
	Larceny	11	5	120.00%	34	33	3.03%	150	145	3.45%
	Vehicle Theft	0	1	-100.00%	1	1	0.00%	5	26	-80.77%
	Arson	0	0		0	0		2	1	100.00%
Property Total:		11	7	57.14%	41	44	-6.82%	192	207	-7.25%
Preliminary Part 1 Crime Totals:		12	8	50.00%	44	48	-8.33%	208	235	-11.49%
Current 7 Day Period:		4/27/2025 - 5/3/2025			Prior 7 Day Period:		4/20/2025 - 4/26/2025			
Current 28 Day Period:		4/6/2025 - 5/3/2025			Prior 28 Day Period:		3/9/2025 - 4/5/2025			
Current YTD Day Period:		1/1/2025 - 5/3/2025			Prior YTD Period:		1/1/2024 - 5/3/2024			

Prepared by SPD Crime Analysis Office - Monday, May 5, 2025

NOTE: SPD moved from UCR to the NIBRS reporting standard on 10/4/16 following the transition to a new RMS System. [Numbers on CompStat reports prior to this date should not be used as a comparison to those on this report.](#) Additional info on these reporting standards can be found on the FBI website: <https://ucr.fbi.gov/nibrs-overview>

This chart represents Preliminary counts of selected crime categories from Police Case Reports. Full statistical analysis to determine the confidence level of this data has not been performed. The % change columns on the preliminary counts differ from the percentage change on the NIBRS crime report, sometimes significantly. The CompStat report is designed for operational use and includes only selected NIBRS categories and coding less complex than full NIBRS rules. Official statistics for these and other NIBRS categories can be found on WASPC & FBI websites once available.





City of Spokane
Southeast District (P6)
Selected Crime Codes
2025-04-27 to 2025-05-03
 Prepared By:
 Crime Analysis Unit
 Spokane Police Department

Legend

NIBRS Events



Criminal Homicide



Rape



Robbery Commercial



Robbery Person



Aggravated Assault



Burglary Residential



Burglary Garage



Burglary Commercial



Vehicle Prowling



Vehicle Theft



Arson



Cases Represent LERMS Crime Codes
 Points may indicate multiple events
 Note: Veh Prowl is only Larceny displayed

For Additional Information on
 Incidents pertaining to an
 Area, Trend, or Pattern
 Contact Information Analysis

0 0.15 0.3 0.6 Miles



THIS IS NOT A LEGAL DOCUMENT:
 The information shown on this map is compiled
 from various sources and is subject to constant
 revision. Information shown on this map should
 not be used to determine the location of facilities
 in relationship to property lines, section lines,
 streets, etc.

Sunday - Saturday

SE - Southeast District (P6)

4/27/2025 TO 5/3/2025



<u>A/C</u>	<u>Offense Statute</u>	<u>Address</u>	<u>Reported Date</u>	<u>Dist</u>
<u>SPC6LH</u>				
C	THEFT 2D ALL OTHER	3300 E 11TH AVE	5/1/2025	P6
C	THEFT 3D ALL OTHER	3100 S MT VERNON ST	4/29/2025	P6
C	THEFT 3D ALL OTHER	1000 S REGAL ST	5/2/2025	P6
C	THEFT 3D SHOPLIFTING	2500 E 29TH AVE	4/30/2025	P6
C	THEFT 3D SHOPLIFTING	2500 E 29TH AVE	4/28/2025	
C	THEFT 3D SHOPLIFTING	2500 E 29TH AVE	4/28/2025	
<u>SPC6SG</u>				
C	ROBBERY 1D PERSON	4500 S REGAL ST	4/28/2025	P6
C	THEFT 1D FROM BUILDING	5400 S REGAL ST	5/2/2025	P6
C	THEFT 1D FROM BUILDING	4400 S HOGAN ST	5/2/2025	P6
C	THEFT 2D ALL OTHER	4300 S DEARBORN ST	4/29/2025	P4
C	THEFT 3D FROM MOTOR VEHICLE	4800 S MAGNOLIA ST	4/27/2025	P6
C	THEFT 3D FROM MOTOR VEHICLE	S REGAL ST / E 46TH AVE	5/1/2025	P6

POLICE SUMMARY - Ending: Saturday, May 3, 2025



SW - Southwest District (P7)

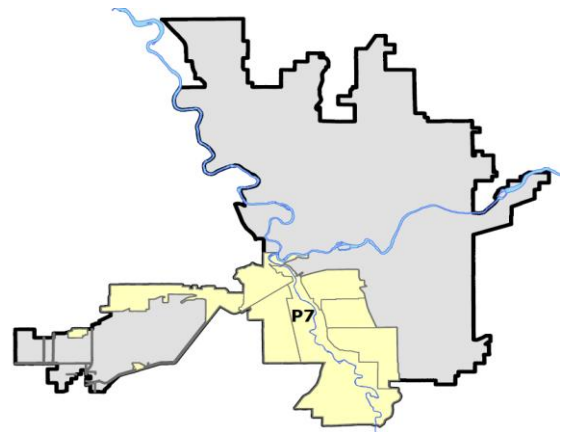
Preliminary IBR Counts

NIBRS Categories (Part 1 Selected)		7 Day Comparison			28 Day Comparison			YTD Comparison		
		Current	Prior	Percent	Current	Prior	Percent	Current	Prior	Percent
Violent	Criminal Homicide	0	0		0	0		0	1	-100.00%
	Rape	1	0		1	1	0.00%	8	6	33.33%
	Robbery - Commercial	0	0		0	0		1	1	0.00%
	Robbery - Person	0	0		1	0		4	3	33.33%
	Aggravated Assault - Non DV	1	3	-66.67%	6	3	100.00%	16	9	77.78%
	Aggravated Assault - DV	0	0		1	4	-75.00%	11	13	-15.38%
Violent Total:		2	3	-33.33%	9	8	12.50%	40	33	21.21%
Property	Burglary - Residential	2	2	0.00%	5	9	-44.44%	18	23	-21.74%
	Burglary Garage	0	2	-100.00%	4	4	0.00%	15	14	7.14%
	Burglary Commercial	3	0		3	4	-25.00%	14	9	55.56%
	Larceny	6	9	-33.33%	31	52	-40.38%	198	202	-1.98%
	Vehicle Theft	2	1	100.00%	6	4	50.00%	20	36	-44.44%
	Arson	0	0		0	1	-100.00%	1	2	-50.00%
Property Total:		13	14	-7.14%	49	74	-33.78%	266	286	-6.99%
Preliminary Part 1 Crime Totals:		15	17	-11.76%	58	82	-29.27%	306	319	-4.08%
Current 7 Day Period:		4/27/2025 - 5/3/2025			Prior 7 Day Period:		4/20/2025 - 4/26/2025			
Current 28 Day Period:		4/6/2025 - 5/3/2025			Prior 28 Day Period:		3/9/2025 - 4/5/2025			
Current YTD Day Period:		1/1/2025 - 5/3/2025			Prior YTD Period:		1/1/2024 - 5/3/2024			

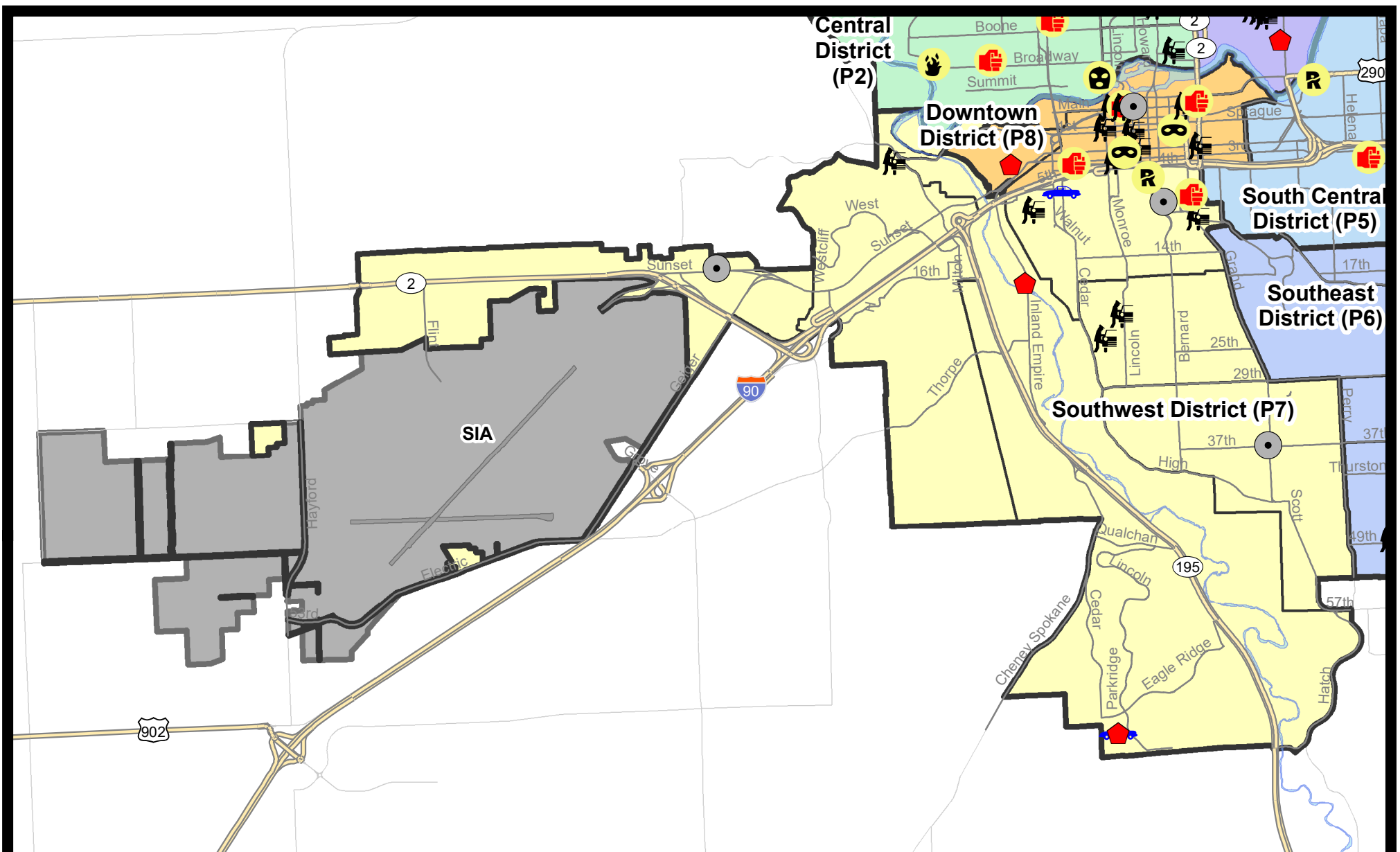
Prepared by SPD Crime Analysis Office - Monday, May 5, 2025

NOTE: SPD moved from UCR to the NIBRS reporting standard on 10/4/16 following the transition to a new RMS System. [Numbers on CompStat reports prior to this date should not be used as a comparison to those on this report.](#) Additional info on these reporting standards can be found on the FBI website: <https://ucr.fbi.gov/nibrs-overview>

This chart represents Preliminary counts of selected crime categories from Police Case Reports. Full statistical analysis to determine the confidence level of this data has not been performed. The % change columns on the preliminary counts differ from the percentage change on the NIBRS crime report, sometimes significantly. The CompStat report is designed for operational use and includes only selected NIBRS categories and coding less complex than full NIBRS rules. Official statistics for these and other NIBRS categories can be found on WASPC & FBI websites once available.



Note: On 1/8/23 boundary changes were implemented that incorporated portions of P7 into the Downtown DAVID Sector (SPD8BA SPD8PV); Consequently activity in P7 will appear lower if compared to printed CompStat reports prior to 1/8/23

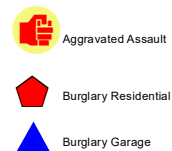



City of Spokane
Southwest District (P7)
Selected
Crime Types
2025-04-27 to 2025-05-03

Prepared By:
Crime Analysis Unit
Spokane Police Department

Legend

NIBRS Events



Cases Represent LERMS Crime Codes
 Points may indicate multiple events
 Note: Veh Prowl is only Larceny category displayed



For Additional Information on Incidents
 pertaining to an Area, Trend, or Pattern
 Contact Information Analysis

0 0.2 0.4 0.6 0.8 1 1.2 1.4 1.6 Miles



THIS IS NOT A LEGAL DOCUMENT:
 The information shown on this map is compiled
 from various sources and is subject to constant
 revision. Information shown on this map should
 not be used to determine the location of facilities
 in relationship to property lines, section lines,
 streets, etc.



Sunday - Saturday

SE - Southwest District (P7)

4/27/2025 TO 5/3/2025



<u>A/C</u>	<u>Offense Statute</u>	<u>Address</u>	<u>Reported Date</u>	<u>Dist</u>
<u>SPC7CH</u>				
C	ASSAULT 2D	100 W 8TH AVE	4/27/2025	P7
C	BURGLARY 2D COMMERCIAL	300 W 8TH AVE	5/2/2025	P7
C	RAPE OF A CHILD 3D		5/3/2025	P7
C	THEFT 3D FROM BUILDING	600 S HOWARD ST	4/28/2025	P7
A	THEFT 3D FROM MOTOR VEHICLE	0 W ROCKWOOD BLVD	4/30/2025	P7
C	THEFT 3D FROM MOTOR VEHICLE	1800 W 8TH AVE	5/1/2025	P7
C	THEFT OF MOTOR VEHICLE	600 S WALNUT ST	5/3/2025	P7
<u>SPC7CS</u>				
C	BURGLARY 2D COMMERCIAL	3600 S GRAND BLVD	5/1/2025	P5
<u>SPC7LC</u>				
C	RESIDENTIAL BURGLARY	1900 W 17TH AVE	5/3/2025	P7
C	RESIDENTIAL BURGLARY	1200 W QUAIL CREST AVE	5/3/2025	P7
C	THEFT OF MOTOR VEHICLE	1200 W QUAIL CREST AVE	5/3/2025	P7
<u>SPC7MC</u>				
C	THEFT 2D FROM MOTOR VEHICLE	2200 S MADISON ST	4/29/2025	P7
C	THEFT 3D FROM MOTOR VEHICLE	900 W 20TH AVE	5/1/2025	P7
<u>SPC7WH</u>				
C	THEFT 3D FROM MOTOR VEHICLE	3300 W 2ND AVE	5/3/2025	P7
<u>SPC7WP</u>				
C	BURGLARY 2D COMMERCIAL	5600 W SUNSET HWY	4/29/2025	P7

SPOKANE POLICE DEPARTMENT

Downtown Precinct

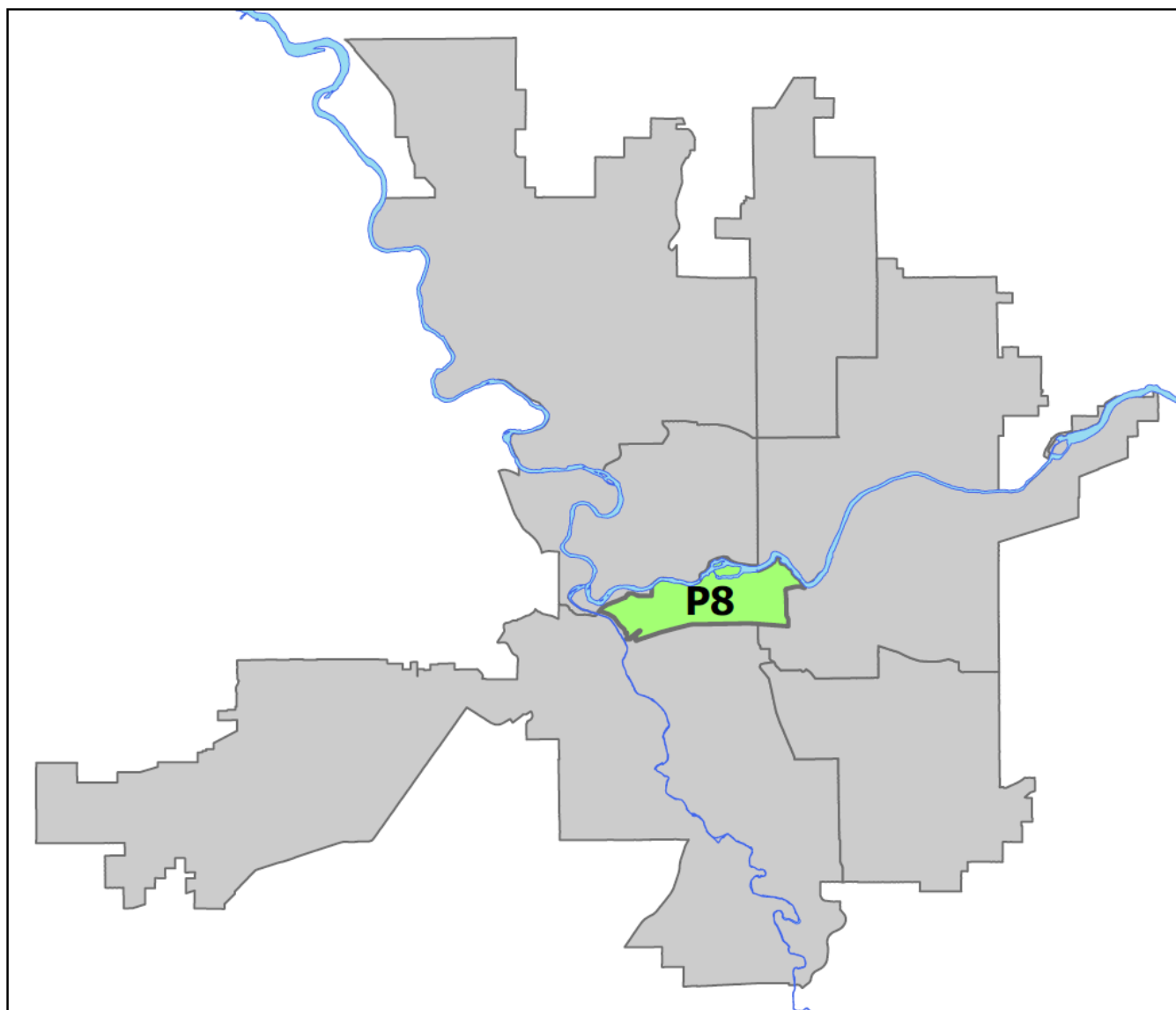
DAVID Sector



PSA Commander

Captain Kurtis Reese

Downtown District (P8)



POLICE SUMMARY - Ending: Saturday, May 3, 2025

DOWNTOWN PRECINCT (P8) DAVID SECTOR



Preliminary IBR Counts

NIBRS Categories (Part 1 Selected)		7 Day Comparison			28 Day Comparison			YTD Comparison		
		Current	Prior	Percent	Current	Prior	Percent	Current	Prior	Percent
Violent	Criminal Homicide	0	0		0	0		0	0	
	Rape	1	1	0.00%	3	2	50.00%	8	12	-33.33%
	Robbery - Commercial	0	0		1	1	0.00%	2	4	-50.00%
	Robbery - Person	3	2	50.00%	8	6	33.33%	23	29	-20.69%
	Aggravated Assault - Non DV	3	2	50.00%	7	8	-12.50%	38	42	-9.52%
	Aggravated Assault - DV	0	1	-100.00%	3	3	0.00%	9	14	-35.71%
Violent Total:		7	6	16.67%	22	20	10.00%	80	101	-20.79%
Property	Burglary - Residential	1	1	0.00%	2	4	-50.00%	17	14	21.43%
	Burglary Garage	0	0		0	0		0	0	
	Burglary Commercial	1	1	0.00%	3	5	-40.00%	17	28	-39.29%
	Larceny	25	17	47.06%	69	74	-6.76%	335	375	-10.67%
	Vehicle Theft	0	2	-100.00%	8	8	0.00%	32	50	-36.00%
	Arson	0	0		2	1	100.00%	5	6	-16.67%
Property Total:		27	21	28.57%	84	92	-8.70%	406	473	-14.16%
Preliminary Part 1 Crime Totals:		34	27	25.93%	106	112	-5.36%	486	574	-15.33%
Current 7 Day Period:		4/27/2025 - 5/3/2025			Prior 7 Day Period:		4/20/2025 - 4/26/2025			
Current 28 Day Period:		4/6/2025 - 5/3/2025			Prior 28 Day Period:		3/9/2025 - 4/5/2025			
Current YTD Day Period:		1/1/2025 - 5/3/2025			Prior YTD Period:		1/1/2024 - 5/3/2024			


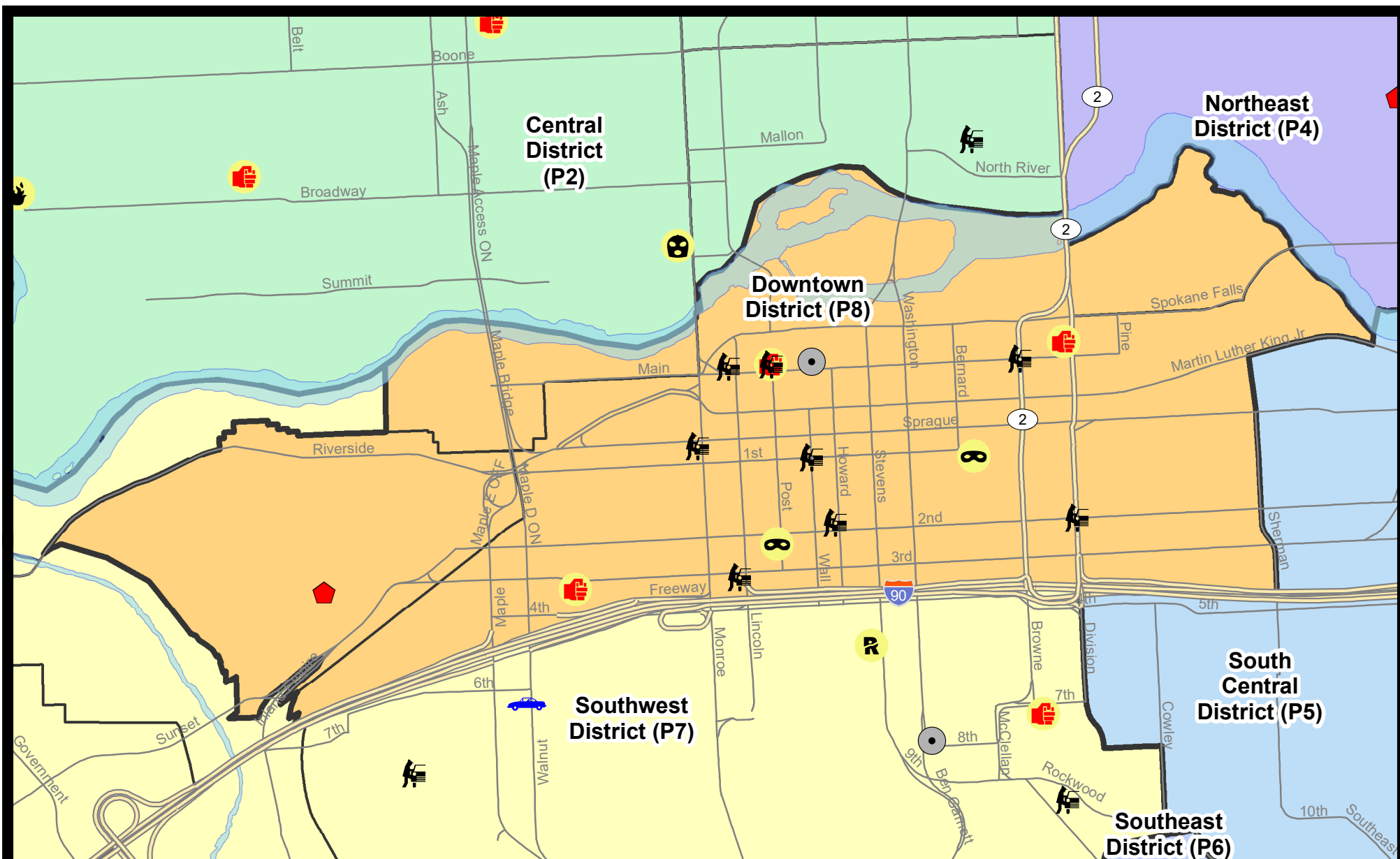
Prepared by SPD Crime Analysis Office - Monday, May 5, 2025

NOTE: SPD moved from UCR to the NIBRS reporting standard on 10/4/16 following the transition to a new RMS System. [Numbers on CompStat reports prior to this date should not be used as a comparison to those on this report.](#) Additional info on these reporting standards can be found on the FBI website: <https://ucr.fbi.gov/nibrs-overview>

This chart represents Preliminary counts of selected crime categories from Police Case Reports. Full statistical analysis to determine the confidence level of this data has not been performed. The % change columns on the preliminary counts differ from the percentage change on the NIBRS crime report, sometimes significantly. The CompStat report is designed for operational use and includes only selected NIBRS categories and coding less complex than full NIBRS rules. Official statistics for these and other NIBRS categories can be found on WASPC & FBI websites once available.



Note: On 1/8/23 boundary changes incorporated portions of P7 into the Downtown Precinct (SPD8BA and SPD8PV); Consequently activity in P8 will appear higher if compared to printed CompStat reports prior to 1/8/23

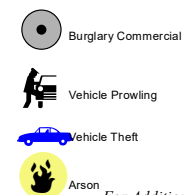
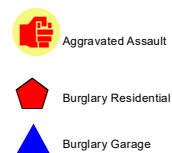



City of Spokane
Downtown District (P8)
Selected
Crime Types
2025-04-27 to 2025-05-03

Prepared By:
Crime Analysis Unit
Spokane Police Department

Legend

NIBRS Events



Cases Represent LERMS Crime Codes
 Points may indicate multiple events
 Note: Veh Prowl is only Larceny category displayed



For Additional Information on Incidents
 pertaining to an Area, Trend, or Pattern
 Contact Information Analysis

0 0.2 0.4 Miles



THIS IS NOT A LEGAL DOCUMENT:
 The information shown on this map is compiled
 from various sources and is subject to constant
 revision. Information shown on this map should
 not be used to determine the location of facilities
 in relationship to property lines, section lines,
 streets, etc.

Sunday - Saturday

SW - Downtown District (P8)

4/27/2025 TO 5/3/2025



<u>A/C</u>	<u>Offense Statute</u>	<u>Address</u>	<u>Reported Date</u>	<u>Dist</u>
C	ROBBERY 1D PERSON	S DIVISION ST / E SPRAGUE AVE	5/3/2025	P8
<u>SPD8BA</u>				
C	RESIDENTIAL BURGLARY	2000 W 3RD AVE	4/28/2025	P8
<u>SPD8RS</u>				
C	ASSAULT 2D	200 N DIVISION ST	4/27/2025	P8
C	ASSAULT 2D	1300 W 3RD AVE	4/30/2025	P8
C	BURGLARY 2D COMMERCIAL	600 W MAIN AVE	4/27/2025	P8
C	HARASSMENT FELONY WEAPON INVOLVED	800 W MAIN AVE	4/29/2025	P8
C	RAPE 2D		4/28/2025	P4
A	ROBBERY 1D PERSON	200 W 1ST AVE	4/29/2025	P8
C	ROBBERY 1D PERSON	200 S POST ST	5/3/2025	P8
C	THEFT 1D FROM BUILDING	100 W 3RD AVE	5/1/2025	P8
C	THEFT 2D ALL OTHER	500 N HOWARD ST	4/27/2025	P8
C	THEFT 2D ALL OTHER	300 S ADAMS ST	4/30/2025	P8
C	THEFT 2D ALL OTHER	S WALL ST / W SPRAGUE AVE	5/2/2025	P8
C	THEFT 2D ALL OTHER	900 W MAIN AVE	5/2/2025	
C	THEFT 2D FROM BUILDING	900 W MAIN AVE	4/28/2025	P8
C	THEFT 2D FROM BUILDING	100 S LINCOLN ST	4/29/2025	P8
C	THEFT 2D FROM BUILDING	200 W SPOKANE FALLS BLVD	4/30/2025	P8
C	THEFT 2D FROM MOTOR VEHICLE	W 1ST AVE / S WALL ST	4/27/2025	P8
C	THEFT 2D FROM MOTOR VEHICLE	900 W 3RD AVE	4/29/2025	P8
C	THEFT 2D FROM MOTOR VEHICLE	W MAIN AVE / N BROWNE ST	4/29/2025	P8
C	THEFT 2D FROM MOTOR VEHICLE	1000 W SPRAGUE AVE	5/2/2025	P8
C	THEFT 3D FROM BUILDING	800 W MAIN AVE	4/29/2025	P8
C	THEFT 3D FROM BUILDING	300 S ADAMS ST	5/2/2025	P8
C	THEFT 3D FROM BUILDING	0 W 2ND AVE	5/3/2025	P8
C	THEFT 3D FROM BUILDING	200 N DIVISION ST	4/27/2025	
C	THEFT 3D FROM MOTOR VEHICLE	800 W MAIN AVE	4/27/2025	P8
C	THEFT 3D FROM MOTOR VEHICLE	E 2ND AVE / S DIVISION ST	4/27/2025	P8
C	THEFT 3D FROM MOTOR VEHICLE	900 W MAIN AVE	4/30/2025	P8
C	THEFT 3D FROM MOTOR VEHICLE	100 S HOWARD ST	5/2/2025	P8
C	THEFT 3D SHOPLIFTING	600 W MAIN AVE	4/27/2025	P8
C	THEFT 3D SHOPLIFTING	600 W MAIN AVE	4/27/2025	P8
C	THEFT 3D SHOPLIFTING	800 W MAIN AVE	5/2/2025	P8
C	THEFT 3D SHOPLIFTING	600 W MAIN AVE	4/27/2025	
C	THEFT 3D SHOPLIFTING	600 W MAIN AVE	4/27/2025	

POLICE SUMMARY - Ending: Saturday, May 3, 2025



Other Jurisdiction or Unk District

Preliminary IBR Counts

NIBRS Categories (Part 1 Selected)		7 Day Comparison			28 Day Comparison			YTD Comparison		
		Current	Prior	Percent	Current	Prior	Percent	Current	Prior	Percent
Violent	Criminal Homicide	0	0		0	0		0	0	
	Rape	0	0		0	0		1	0	
	Robbery - Commercial	0	0		0	0		0	0	
	Robbery - Person	0	0		0	0		0	0	
	Aggravated Assault - Non DV	1	0		1	1	0.00%	3	1	200.00%
	Aggravated Assault - DV	0	0		0	1	-100.00%	1	0	
Violent Total:		1	0		1	2	-50.00%	5	1	400.00%
Property	Burglary - Residential	0	0		0	0		0	0	
	Burglary Garage	0	0		0	0		0	0	
	Burglary Commercial	0	0		0	0		0	0	
	Larceny	0	1	-100.00%	2	3	-33.33%	8	7	14.29%
	Vehicle Theft	0	0		0	0		1	3	-66.67%
	Arson	0	0		0	0		0	0	
Property Total:		0	1	-100.00%	2	3	-33.33%	9	10	-10.00%
Preliminary Part 1 Crime Totals:		1	1	0.00%	3	5	-40.00%	14	11	27.27%
Current 7 Day Period:		4/27/2025 - 5/3/2025			Prior 7 Day Period:		4/20/2025 - 4/26/2025			
Current 28 Day Period:		4/6/2025 - 5/3/2025			Prior 28 Day Period:		3/9/2025 - 4/5/2025			
Current YTD Day Period:		1/1/2025 - 5/3/2025			Prior YTD Period:		1/1/2024 - 5/3/2024			

Prepared by SPD Crime Analysis Office - Monday, May 5, 2025

NOTE: SPD moved from UCR to the NIBRS reporting standard on 10/4/16 following the transition to a new RMS System. [Numbers on CompStat reports prior to this date should not be used as a comparison to those on this report.](#) Additional info on these reporting standards can be found on the FBI website: <https://ucr.fbi.gov/nibrs-overview>

This chart represents Preliminary counts of selected crime categories from Police Case Reports. Full statistical analysis to determine the confidence level of this data has not been performed. The % change columns on the preliminary counts differ from the percentage change on the NIBRS crime report, sometimes significantly. The CompStat report is designed for operational use and includes only selected NIBRS categories and coding less complex than full NIBRS rules. Official statistics for these and other NIBRS categories can be found on WASPC & FBI websites once available.

Sunday - Saturday

4/27/2025 TO 5/3/2025

Other Jurisdiction/Unk District



<u>A/C</u>	<u>Offense Statute</u>	<u>Address</u>	<u>Reported Date</u>	<u>Dist</u>
<u>SC13</u>				
C	VEHICULAR ASSAULT	N WALL ST / W CASCADE WAY	5/1/2025	P2