

SPOKANE POLICE DEPARTMENT

PRELIMINARY CITYWIDE IBR CRIME REPORT



Preliminary IBR Counts

CHIEF OF POLICE

Kevin Hall

Period Ending: Saturday, April 26, 2025

NIBRS Categories (Part 1 Selected)		7 Day Comparison			28 Day Comparison			YTD Comparison		
		Current	Prior	Percent	Current	Prior	Percent	Current	Prior	Percent
Violent	Criminal Homicide	1	0		1	0		1	5	-80.00%
	Rape	2	6	-66.67%	16	13	23.08%	62	66	-6.06%
	Robbery - Commercial	0	1	-100.00%	1	6	-83.33%	24	35	-31.43%
	Robbery - Person	4	4	0.00%	14	12	16.67%	52	71	-26.76%
	Aggravated Assault - Non DV	13	8	62.50%	43	41	4.88%	145	163	-11.04%
	Aggravated Assault - DV	3	7	-57.14%	23	27	-14.81%	104	116	-10.34%
Violent Total:		23	26	-11.54%	98	99	-1.01%	388	456	-14.91%
Property	Burglary - Residential	13	13	0.00%	47	47	0.00%	161	205	-21.46%
	Burglary Garage	9	2	350.00%	22	12	83.33%	74	98	-24.49%
	Burglary Commercial	3	8	-62.50%	30	34	-11.76%	137	155	-11.61%
	Larceny	133	128	3.91%	514	583	-11.84%	2419	2611	-7.35%
	Vehicle Theft	13	8	62.50%	51	60	-15.00%	222	396	-43.94%
	Arson	0	1	-100.00%	3	7	-57.14%	17	36	-52.78%
Property Total:		171	160	6.88%	667	743	-10.23%	3030	3501	-13.45%
Preliminary Part 1 Crime Totals:		194	186	4.30%	765	842	-9.14%	3418	3957	-13.62%

Current 7 Day Period: 4/20/2025 - 4/26/2025

Current 28 Day Period: 3/30/2025 - 4/26/2025

Current YTD Period: 1/1/2025 - 4/26/2025

Prior 7 Day Period: 4/13/2025 - 4/19/2025

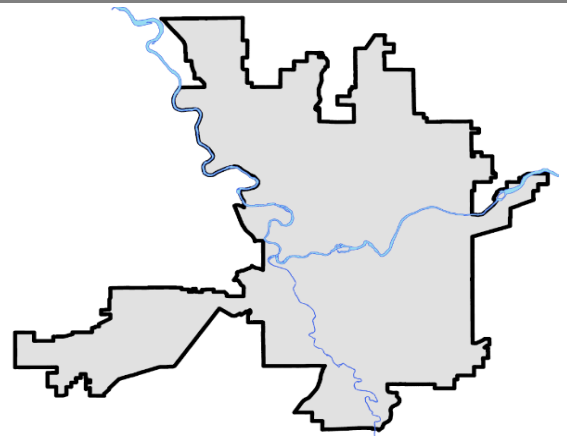
Prior 28 Day Period: 3/2/2025 - 3/29/2025

Prior YTD Period: 1/1/2024 - 4/26/2024

Prepared by SPD Crime Analysis Office - Monday, April 28, 2025

NOTE: SPD moved from UCR to the NIBRS reporting standard on 10/4/16 following the transition to a new RMS System. [Numbers on CompStat reports prior to this date should not be used as a comparison to those on this report.](#) Additional info on these reporting standards can be found on the FBI website: <https://ucr.fbi.gov/nibrs-overview>

This chart represents Preliminary counts of selected crime categories from Police Case Reports. Full statistical analysis to determine the confidence level of this data has not been performed. The % change columns on the preliminary counts differ from the percentage change on the NIBRS crime report, sometimes significantly. The CompStat report is designed for operational use and includes only selected NIBRS categories and coding less complex than full NIBRS rules. Official statistics for these and other NIBRS categories can be found on WASPC & FBI websites once available.



SPOKANE POLICE DEPARTMENT

Northwest Precinct

ADAM Sector

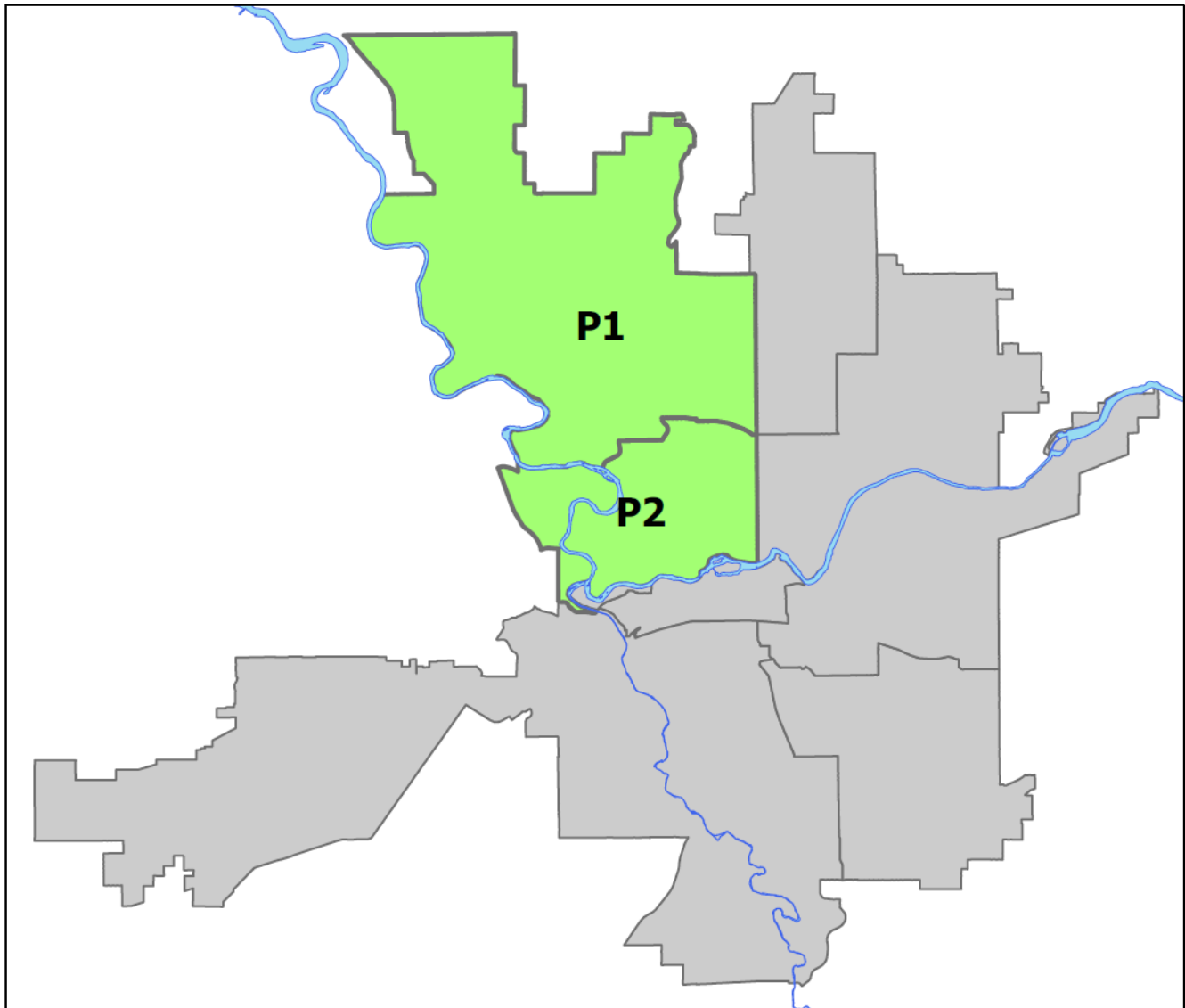


PSA Commander

Captain Tom Hendren

Northwest District (P1)

Central District (P2)



POLICE SUMMARY - Ending: Saturday, April 26, 2025

NORTHWEST PRECINCT (P1, P2) ADAM SECTOR



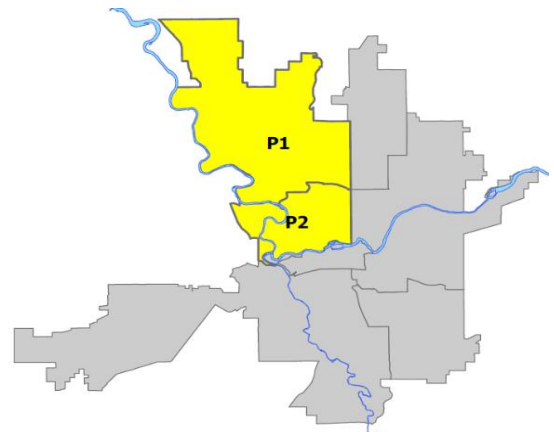
Preliminary IBR Counts

NIBRS Categories (Part 1 Selected)		7 Day Comparison			28 Day Comparison			YTD Comparison		
		Current	Prior	Percent	Current	Prior	Percent	Current	Prior	Percent
Violent	Criminal Homicide	0	0		0	0		0	1	-100.00%
	Rape	0	2	-100.00%	5	4	25.00%	16	21	-23.81%
	Robbery - Commercial	0	0		0	3	-100.00%	8	6	33.33%
	Robbery - Person	1	2	-50.00%	3	4	-25.00%	9	13	-30.77%
	Aggravated Assault - Non DV	1	3	-66.67%	8	5	60.00%	25	27	-7.41%
	Aggravated Assault - DV	0	4	-100.00%	6	3	100.00%	23	39	-41.03%
Violent Total:		2	11	-81.82%	22	19	15.79%	81	107	-24.30%
Property	Burglary - Residential	4	4	0.00%	16	12	33.33%	55	66	-16.67%
	Burglary Garage	2	0		8	2	300.00%	25	25	0.00%
	Burglary Commercial	0	2	-100.00%	6	12	-50.00%	30	35	-14.29%
	Larceny	52	28	85.71%	138	134	2.99%	576	732	-21.31%
	Vehicle Theft	7	3	133.33%	19	14	35.71%	61	102	-40.20%
	Arson	0	0		0	1	-100.00%	2	12	-83.33%
Property Total:		65	37	75.68%	187	175	6.86%	749	972	-22.94%
Preliminary Part 1 Crime Totals:		67	48	39.58%	209	194	7.73%	830	1079	-23.08%
Current 7 Day Period:		4/20/2025 - 4/26/2025			Prior 7 Day Period:		4/13/2025 - 4/19/2025			
Current 28 Day Period:		3/30/2025 - 4/26/2025			Prior 28 Day Period:		3/2/2025 - 3/29/2025			
Current YTD Day Period:		1/1/2025 - 4/26/2025			Prior YTD Period:		1/1/2024 - 4/26/2024			

Prepared by SPD Crime Analysis Office - Monday, April 28, 2025

NOTE: SPD moved from UCR to the NIBRS reporting standard on 10/4/16 following the transition to a new RMS System. [Numbers on CompStat reports prior to this date should not be used as a comparison to those on this report.](#) Additional info on these reporting standards can be found on the FBI website: <https://ucr.fbi.gov/nibrs-overview>

This chart represents Preliminary counts of selected crime categories from Police Case Reports. Full statistical analysis to determine the confidence level of this data has not been performed. The % change columns on the preliminary counts differ from the percentage change on the NIBRS crime report, sometimes significantly. The CompStat report is designed for operational use and includes only selected NIBRS categories and coding less complex than full NIBRS rules. Official statistics for these and other NIBRS categories can be found on WASPC & FBI websites once available.



Note: On 1/8/23 boundary changes were implemented dividing the North Precinct into two (NW and NE). The Northwest Precinct ADAM Sector consists of P1 and P2; Consequently this page did not exist on printed CompStat reports prior to 1/8/23

POLICE SUMMARY - Ending: Saturday, April 26, 2025



NW - Northwest District (P1)

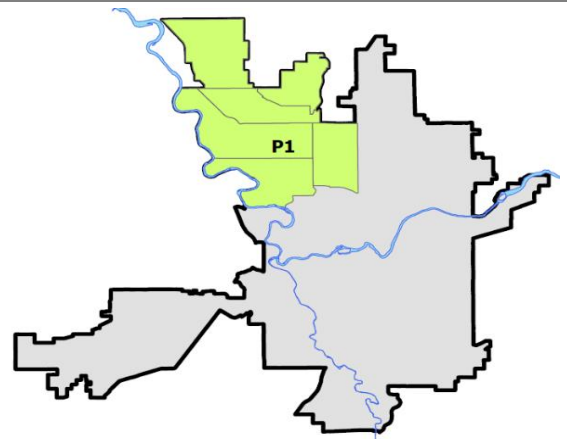
Preliminary IBR Counts

NIBRS Categories (Part 1 Selected)		7 Day Comparison			28 Day Comparison			YTD Comparison		
		Current	Prior	Percent	Current	Prior	Percent	Current	Prior	Percent
Violent	Criminal Homicide	0	0		0	0		0	1	-100.00%
	Rape	0	0		0	1	-100.00%	3	16	-81.25%
	Robbery - Commercial	0	0		0	0		2	2	0.00%
	Robbery - Person	0	0		0	1	-100.00%	3	4	-25.00%
	Aggravated Assault - Non DV	0	2	-100.00%	3	3	0.00%	10	11	-9.09%
	Aggravated Assault - DV	0	2	-100.00%	4	1	300.00%	10	19	-47.37%
Violent Total:		0	4	-100.00%	7	6	16.67%	28	53	-47.17%
Property	Burglary - Residential	0	2	-100.00%	7	6	16.67%	31	29	6.90%
	Burglary Garage	1	0		5	1	400.00%	17	17	0.00%
	Burglary Commercial	0	0		0	6	-100.00%	9	16	-43.75%
	Larceny	31	13	138.46%	76	57	33.33%	250	335	-25.37%
	Vehicle Theft	6	3	100.00%	13	5	160.00%	31	38	-18.42%
	Arson	0	0		0	1	-100.00%	1	1	0.00%
Property Total:		38	18	111.11%	101	76	32.89%	339	436	-22.25%
Preliminary Part 1 Crime Totals:		38	22	72.73%	108	82	31.71%	367	489	-24.95%
Current 7 Day Period:		4/20/2025 - 4/26/2025			Prior 7 Day Period:		4/13/2025 - 4/19/2025			
Current 28 Day Period:		3/30/2025 - 4/26/2025			Prior 28 Day Period:		3/2/2025 - 3/29/2025			
Current YTD Day Period:		1/1/2025 - 4/26/2025			Prior YTD Period:		1/1/2024 - 4/26/2024			

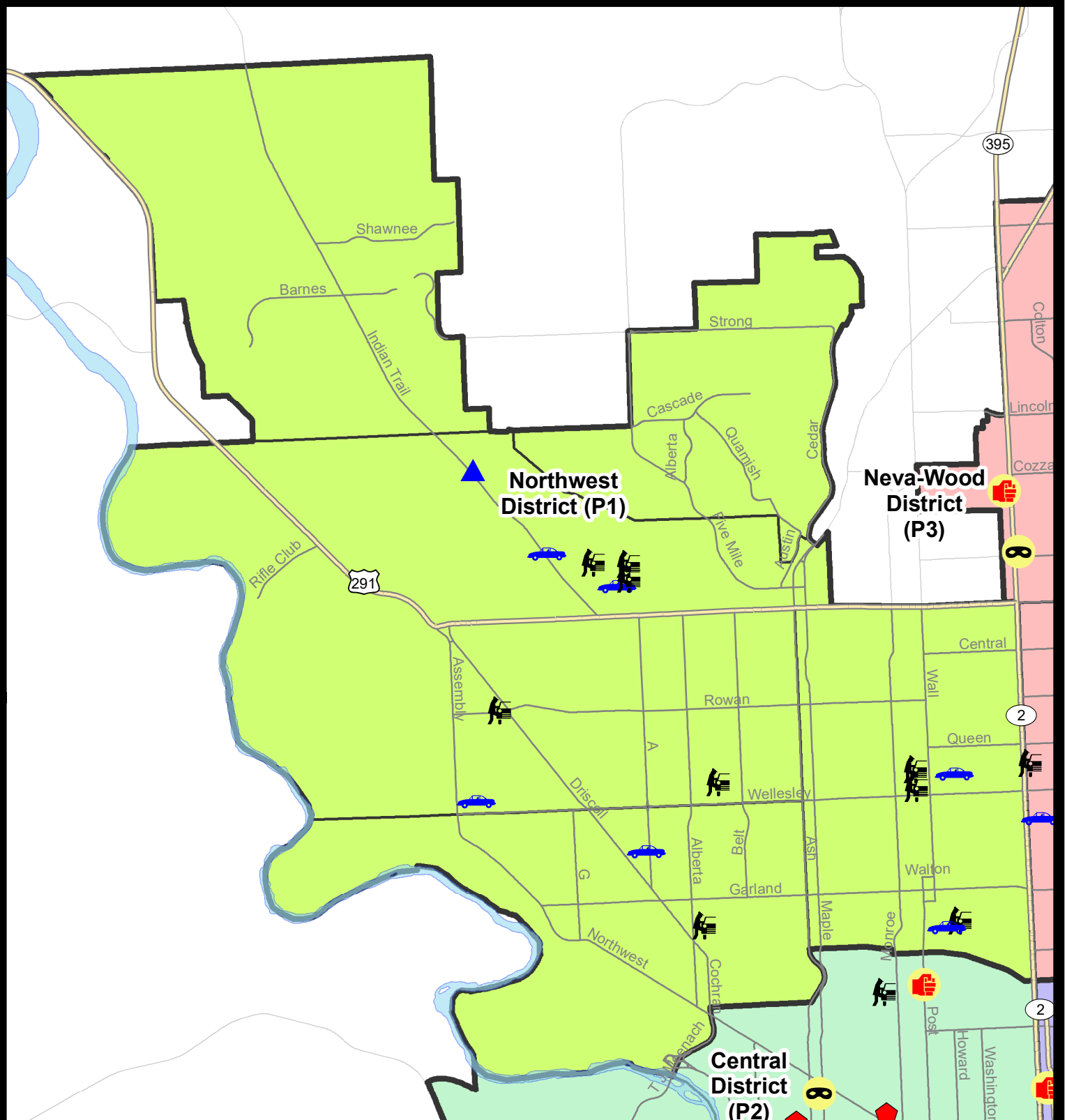
Prepared by SPD Crime Analysis Office - Monday, April 28, 2025

NOTE: SPD moved from UCR to the NIBRS reporting standard on 10/4/16 following the transition to a new RMS System. [Numbers on CompStat reports prior to this date should not be used as a comparison to those on this report.](#) Additional info on these reporting standards can be found on the FBI website: <https://ucr.fbi.gov/nibrs-overview>

This chart represents Preliminary counts of selected crime categories from Police Case Reports. Full statistical analysis to determine the confidence level of this data has not been performed. The % change columns on the preliminary counts differ from the percentage change on the NIBRS crime report, sometimes significantly. The CompStat report is designed for operational use and includes only selected NIBRS categories and coding less complex than full NIBRS rules. Official statistics for these and other NIBRS categories can be found on WASPC & FBI websites once available.



Note: On 1/8/23 a boundary change to P1 added a portion of the prior area to P2 (SPA2EG); Consequently activity in P1 will appear a bit lower if compared to printed CompStat reports prior to 1/8/23



City of Spokane
Northwest District (P1)
Selected
Crime Codes
2025-04-20 to 2025-04-26
 Prepared By:
 Crime Analysis Unit
 Spokane Police Department

Legend

NIBRS Events



Criminal Homicide



Rape



Robbery Commercial



Robbery Person



Aggravated Assault



Burglary Residential



Burglary Commercial



Burglary Garage



Burglary Commercial



Vehicle Prowling



Vehicle Theft



Arson



Cases Represent LERMS Crime Codes
 Points may indicate multiple events
 Note: Veh Prowl is only Larceny displayed

For Additional Information on
 Incidents pertaining to an
 Area, Trend, or Pattern
 Contact Information Analysis

0 0.25 0.5 1 Miles



THIS IS NOT A LEGAL DOCUMENT:
 The information shown on this map is compiled
 from various sources and is subject to constant
 revision. Information shown on this map should
 not be used to determine the location of facilities
 in relationship to property lines, section lines,
 streets, etc.

Sunday - Saturday

NW - Northwest District (P1)

4/20/2025 TO 4/26/2025



<u>A/C</u>	<u>Offense Statute</u>	<u>Address</u>	<u>Reported Date</u>	<u>Dist</u>
<u>SPA1AD</u>				
C	MAIL THEFT	4100 N ELGIN ST	4/23/2025	P1
C	THEFT 2D ALL OTHER	2200 W WELLESLEY AVE	4/25/2025	P1
C	THEFT 2D FROM MOTOR VEHICLE	2500 W KIERNAN AVE	4/21/2025	P1
C	THEFT 3D SHOPLIFTING	2200 W WELLESLEY AVE	4/21/2025	P1
C	THEFT 3D SHOPLIFTING	2300 W WELLESLEY AVE	4/25/2025	P1
C	THEFT 3D SHOPLIFTING	2500 W WELLESLEY AVE	4/22/2025	
C	THEFT OF MOTOR VEHICLE	2900 W LONGFELLOW AVE	4/20/2025	P1
<u>SPA1BS</u>				
C	BURGLARY 2D GARAGE	4100 W INDIAN TRAIL RD	4/22/2025	P1
C	THEFT 3D FROM MOTOR VEHICLE	6800 N F ST	4/21/2025	P1
C	THEFT 3D FROM MOTOR VEHICLE	6600 N AUDUBON ST	4/21/2025	P1
A	THEFT 3D FROM MOTOR VEHICLE	6800 N AUDUBON ST	4/21/2025	P1
C	THEFT 3D VEHICLE PARTS AND ACCESSORIES	6800 N F ST	4/21/2025	P1
C	THEFT 3D VEHICLE PARTS AND ACCESSORIES	6600 N AUDUBON ST	4/21/2025	P1
C	THEFT OF MOTOR VEHICLE	3000 W HOLYOKE AVE	4/21/2025	P1
C	THEFT OF MOTOR VEHICLE	3500 W INDIAN TRAIL RD	4/22/2025	P1
<u>SPA1IT</u>				
C	THEFT 2D ALL OTHER	8600 N KELLY CT	4/20/2025	P1
<u>SPA1NH</u>				
C	MAIL THEFT	6200 N STEVENS ST	4/21/2025	P1
C	MAIL THEFT	100 W CORA AVE	4/24/2025	P1
C	THEFT 2D ALL OTHER	300 W QUEEN AVE	4/20/2025	P1
C	THEFT 2D ALL OTHER	6000 N ATLANTIC ST	4/20/2025	P1
C	THEFT 2D ALL OTHER	5200 N WALL ST	4/24/2025	P1
C	THEFT 2D ALL OTHER	700 W JOSEPH AVE	4/26/2025	P1
C	THEFT 3D ALL OTHER	5600 N MONROE ST	4/25/2025	P1
C	THEFT 3D ALL OTHER	600 W GORDON AVE	4/26/2025	P1
C	THEFT 3D ALL OTHER	6200 N STEVENS ST	4/26/2025	
C	THEFT 3D FROM MOTOR VEHICLE	4700 N POST ST	4/20/2025	P1
C	THEFT 3D FROM MOTOR VEHICLE	4900 N POST ST	4/25/2025	P1
C	THEFT 3D FROM MOTOR VEHICLE	500 W GORDON AVE	4/26/2025	P1
C	THEFT OF MOTOR VEHICLE	600 W GORDON AVE	4/26/2025	P1
C	THEFT OF MOTOR VEHICLE	4800 N STEVENS ST	4/26/2025	P1
<u>SPA1NW</u>				
C	THEFT 3D ALL OTHER	5100 N DRISCOLL BLVD	4/21/2025	P1
C	THEFT 3D ALL OTHER	5100 N BELT ST	4/20/2025	
C	THEFT 3D FROM BUILDING	4300 W EVERETT AVE	4/22/2025	P1

For protection of victim privacy, the entire address on sexual assault crimes has been redacted.

A/C	Offense Statute	Address	Reported Date	Dist
C	THEFT 3D FROM BUILDING	5200 W WELLESLEY AVE	4/22/2025	P1
C	THEFT 3D FROM MOTOR VEHICLE	4000 W ROWAN AVE	4/21/2025	P1
C	THEFT 3D FROM MOTOR VEHICLE	2300 W WABASH AVE	4/24/2025	Oth
C	THEFT 3D VEHICLE PARTS AND ACCESSORIES	2300 W WABASH AVE	4/24/2025	Oth
C	THEFT OF MOTOR VEHICLE	4200 W BROAD AVE	4/24/2025	P1

POLICE SUMMARY - Ending: Saturday, April 26, 2025



NW - North Central District (P2)

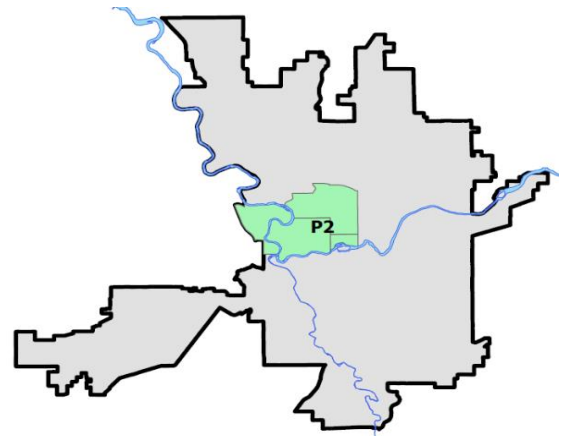
Preliminary IBR Counts

NIBRS Categories (Part 1 Selected)		7 Day Comparison			28 Day Comparison			YTD Comparison		
		Current	Prior	Percent	Current	Prior	Percent	Current	Prior	Percent
Violent	Criminal Homicide	0	0		0	0		0	0	
	Rape	0	2	-100.00%	5	3	66.67%	13	5	160.00%
	Robbery - Commercial	0	0		0	3	-100.00%	6	4	50.00%
	Robbery - Person	1	2	-50.00%	3	3	0.00%	6	9	-33.33%
	Aggravated Assault - Non DV	1	1	0.00%	5	2	150.00%	15	16	-6.25%
	Aggravated Assault - DV	0	2	-100.00%	2	2	0.00%	13	20	-35.00%
Violent Total:		2	7	-71.43%	15	13	15.38%	53	54	-1.85%
Property	Burglary - Residential	4	2	100.00%	9	6	50.00%	24	37	-35.14%
	Burglary Garage	1	0		3	1	200.00%	8	8	0.00%
	Burglary Commercial	0	2	-100.00%	6	6	0.00%	21	19	10.53%
	Larceny	21	15	40.00%	62	77	-19.48%	326	397	-17.88%
	Vehicle Theft	1	0		6	9	-33.33%	30	64	-53.13%
	Arson	0	0		0	0		1	11	-90.91%
Property Total:		27	19	42.11%	86	99	-13.13%	410	536	-23.51%
Preliminary Part 1 Crime Totals:		29	26	11.54%	101	112	-9.82%	463	590	-21.53%
Current 7 Day Period:		4/20/2025 - 4/26/2025			Prior 7 Day Period:		4/13/2025 - 4/19/2025			
Current 28 Day Period:		3/30/2025 - 4/26/2025			Prior 28 Day Period:		3/2/2025 - 3/29/2025			
Current YTD Period:		1/1/2025 - 4/26/2025			Prior YTD Period:		1/1/2024 - 4/26/2024			


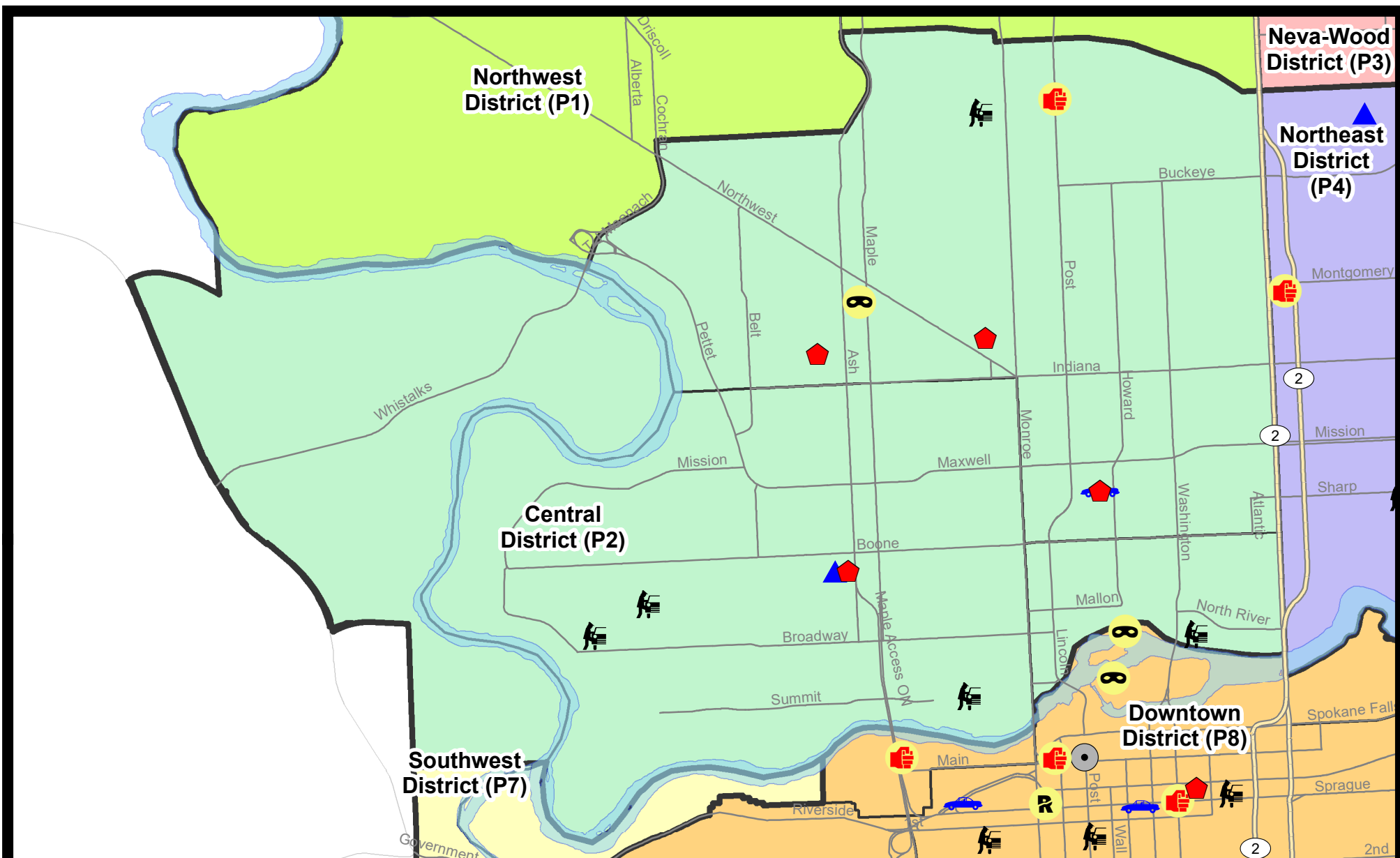
Prepared by SPD Crime Analysis Office - Monday, April 28, 2025

NOTE: SPD moved from UCR to the NIBRS reporting standard on 10/4/16 following the transition to a new RMS System. [Numbers on CompStat reports prior to this date should not be used as a comparison to those on this report.](#) Additional info on these reporting standards can be found on the FBI website: <https://ucr.fbi.gov/nibrs-overview>

This chart represents Preliminary counts of selected crime categories from Police Case Reports. Full statistical analysis to determine the confidence level of this data has not been performed. The % change columns on the preliminary counts differ from the percentage change on the NIBRS crime report, sometimes significantly. The CompStat report is designed for operational use and includes only selected NIBRS categories and coding less complex than full NIBRS rules. Official statistics for these and other NIBRS categories can be found on WASPC & FBI websites once available.



Note: On 1/8/23 a boundary change to P2 added a portion of the P1 area into P2 (SPA2EG); Consequently activity in P2 will appear a bit higher if compared to printed CompStat reports prior to 1/8/23



City of Spokane
Central District (P2)
Selected
Crime Types
2025-04-20 to 2025-04-26
 Prepared By:
 Crime Analysis Unit
 Spokane Police Department

Legend

NIBRS Events



Robbery Commercial

Robbery Person

Aggravated Assault

Burglary Residential

Burglary Garage

Burglary Commercial

Vehicle Prowling

Vehicle Theft

Arson

Cases Represent LERMS Crime Codes
 Points may indicate multiple events
 Note: Veh Prowl is only Larceny category displayed



For Additional Information on Incidents
 pertaining to an Area, Trend, or Pattern
 Contact Information Analysis

0 0.2 0.4 0.6 Miles



THIS IS NOT A LEGAL DOCUMENT:
 The information shown on this map is compiled
 from various sources and is subject to constant
 revision. Information shown on this map should
 not be used to determine the location of facilities
 in relationship to property lines, section lines,
 streets, etc.

Sunday - Saturday

NW - Central District (P2)

4/20/2025 TO 4/26/2025



<u>A/C</u>	<u>Offense Statute</u>	<u>Address</u>	<u>Reported Date</u>	<u>Dist</u>
<u>SPA2EG</u>				
A	RESIDENTIAL BURGLARY	1800 W SHANNON AVE	4/21/2025	P1
C	RESIDENTIAL BURGLARY	1100 W KNOX AVE	4/23/2025	P1
C	RESIDENTIAL BURGLARY	600 W SINTO AVE	4/25/2025	P1
C	ROBBERY 1D PERSON	2200 N ASH ST	4/23/2025	P1
C	THEFT 2D FROM BUILDING	400 W BUCKEYE AVE	4/22/2025	P2
C	THEFT 2D FROM BUILDING	1300 W MANSFIELD AVE	4/24/2025	P4
C	THEFT 3D ALL OTHER	900 W MANSFIELD AVE	4/21/2025	P2
C	THEFT 3D ALL OTHER	2600 N WALL ST	4/22/2025	P2
C	THEFT 3D FROM BUILDING	500 W SINTO AVE	4/22/2025	P2
A	THEFT 3D FROM MOTOR VEHICLE	W FREDERICK AVE / N MADISON ST	4/22/2025	P2
C	THEFT 3D SHOPLIFTING	1700 W NORTHWEST BLVD	4/20/2025	P2
C	THEFT 3D SHOPLIFTING	1700 W NORTHWEST BLVD	4/21/2025	P2
C	THEFT OF MOTOR VEHICLE	600 W SINTO AVE	4/25/2025	P1
C	VEHICULAR ASSAULT	N POST ST / W EUCLID AVE	4/26/2025	P1
<u>SPA2RS</u>				
C	THEFT 2D FROM MOTOR VEHICLE	300 W NORTH RIVER DR	4/25/2025	P2
C	THEFT 3D FROM BUILDING	1100 N MONROE ST	4/21/2025	P2
<u>SPA2WC</u>				
C	BURGLARY 2D GARAGE	1700 W GARDNER AVE	4/24/2025	P2
C	MAIL THEFT	2500 W MALLON AVE	4/26/2025	P2
C	RESIDENTIAL BURGLARY	1700 W GARDNER AVE	4/25/2025	P1
C	THEFT 2D FROM BUILDING	1400 N MAPLE ST	4/21/2025	P2
C	THEFT 2D FROM MOTOR VEHICLE	2500 W DEAN AVE	4/22/2025	P2
C	THEFT 3D ALL OTHER	2500 W MALLON AVE	4/26/2025	P2
C	THEFT 3D ALL OTHER	1200 W COLLEGE AVE	4/23/2025	
C	THEFT 3D FROM MOTOR VEHICLE	2800 W MALLON AVE	4/21/2025	P2
C	THEFT 3D FROM MOTOR VEHICLE	1200 W SUMMIT PKWY	4/23/2025	P2
C	THEFT 3D SHOPLIFTING	1100 N MONROE ST	4/20/2025	P2
C	THEFT 3D SHOPLIFTING	1100 N MONROE ST	4/23/2025	P1
C	THEFT 3D SHOPLIFTING	1000 W SUMMIT PKWY	4/23/2025	P1
C	THEFT 3D VEHICLE PARTS AND ACCESSORIES	2800 W MALLON AVE	4/21/2025	P2

SPOKANE POLICE DEPARTMENT

Northeast Precinct

BAKER Sector

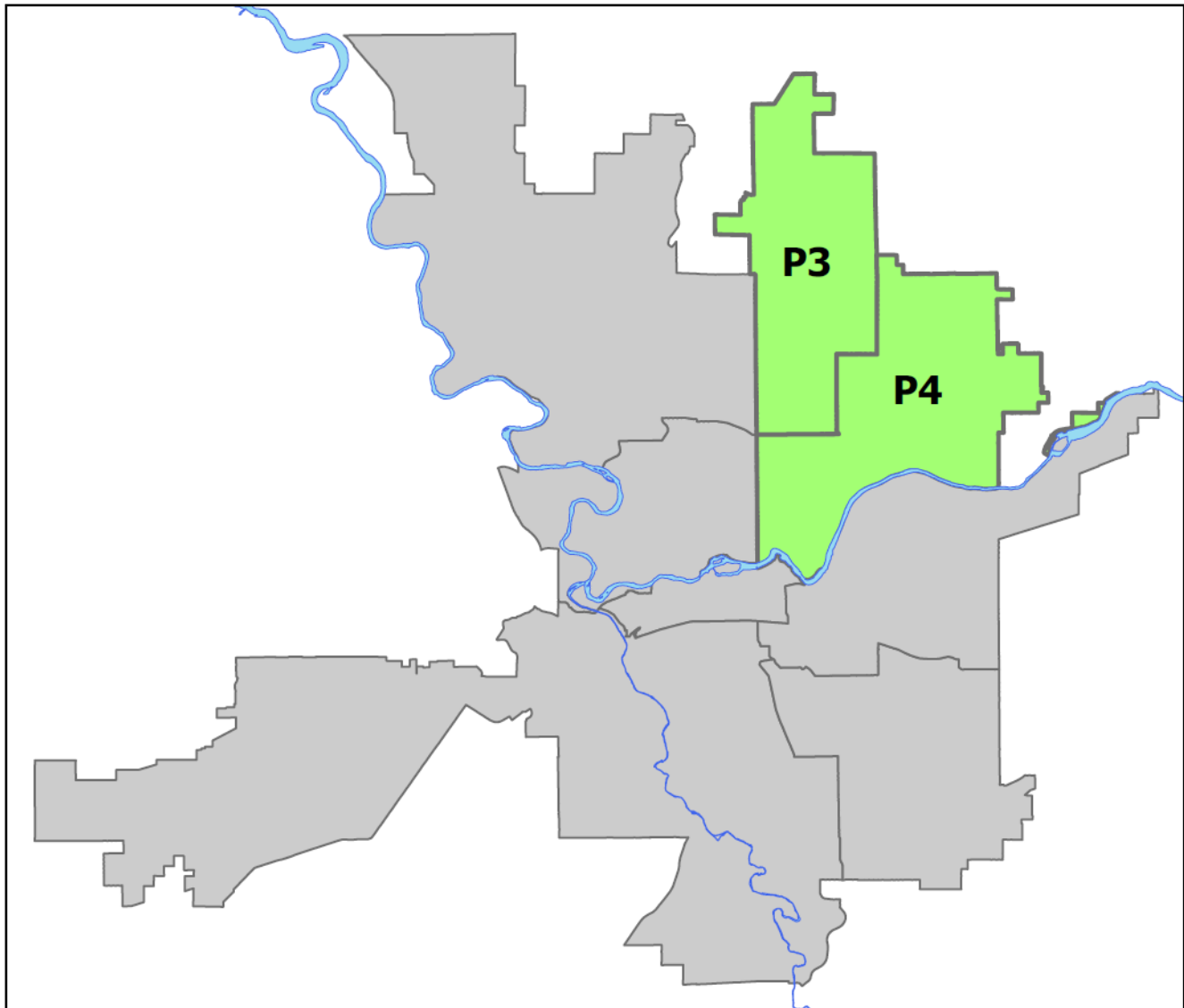


PSA Commander

Captain Shawn Kendall

NevaWood District (P3)

Northeast District (P4)



POLICE SUMMARY - Ending: Saturday, April 26, 2025

NORTHEAST PRECINCT (P3, P4) BAKER SECTOR



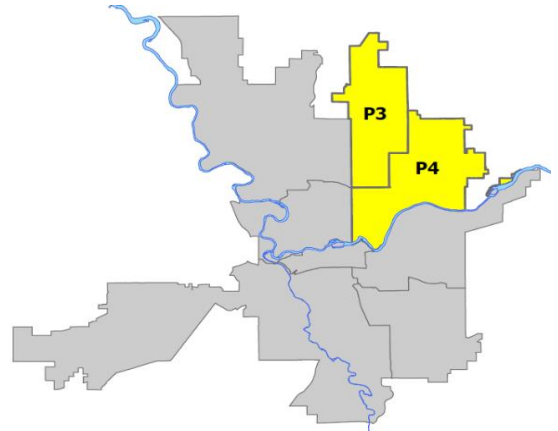
Preliminary IBR Counts

NIBRS Categories (Part 1 Selected)		7 Day Comparison			28 Day Comparison			YTD Comparison		
		Current	Prior	Percent	Current	Prior	Percent	Current	Prior	Percent
Violent	Criminal Homicide	1	0		1	0		1	2	-50.00%
	Rape	1	1	0.00%	5	4	25.00%	17	16	6.25%
	Robbery - Commercial	0	0		0	1	-100.00%	12	16	-25.00%
	Robbery - Person	1	0		3	1	200.00%	11	22	-50.00%
	Aggravated Assault - Non DV	5	3	66.67%	16	17	-5.88%	46	61	-24.59%
	Aggravated Assault - DV	1	2	-50.00%	8	12	-33.33%	37	32	15.63%
Violent Total:		9	6	50.00%	33	35	-5.71%	124	149	-16.78%
Property	Burglary - Residential	4	6	-33.33%	13	7	85.71%	36	65	-44.62%
	Burglary Garage	3	1	200.00%	4	3	33.33%	18	41	-56.10%
	Burglary Commercial	1	4	-75.00%	15	9	66.67%	59	65	-9.23%
	Larceny	38	60	-36.67%	205	240	-14.58%	969	981	-1.22%
	Vehicle Theft	2	2	0.00%	11	19	-42.11%	72	155	-53.55%
	Arson	0	0		1	2	-50.00%	5	10	-50.00%
Property Total:		48	73	-34.25%	249	280	-11.07%	1159	1317	-12.00%
Preliminary Part 1 Crime Totals:		57	79	-27.85%	282	315	-10.48%	1283	1466	-12.48%
Current 7 Day Period:		4/20/2025 - 4/26/2025			Prior 7 Day Period:		4/13/2025 - 4/19/2025			
Current 28 Day Period:		3/30/2025 - 4/26/2025			Prior 28 Day Period:		3/2/2025 - 3/29/2025			
Current YTD Day Period:		1/1/2025 - 4/26/2025			Prior YTD Period:		1/1/2024 - 4/26/2024			

Prepared by SPD Crime Analysis Office - Monday, April 28, 2025

NOTE: SPD moved from UCR to the NIBRS reporting standard on 10/4/16 following the transition to a new RMS System. [Numbers on CompStat reports prior to this date should not be used as a comparison to those on this report.](#) Additional info on these reporting standards can be found on the FBI website: <https://ucr.fbi.gov/nibrs-overview>

This chart represents Preliminary counts of selected crime categories from Police Case Reports. Full statistical analysis to determine the confidence level of this data has not been performed. The % change columns on the preliminary counts differ from the percentage change on the NIBRS crime report, sometimes significantly. The CompStat report is designed for operational use and includes only selected NIBRS categories and coding less complex than full NIBRS rules. Official statistics for these and other NIBRS categories can be found on WASPC & FBI websites once available.



Note: On 1/8/23 boundary changes were implemented dividing the North Precinct into two (NW and NE). The Northeast Precinct BAKER Sector consists of P3 and P4; Consequently this page did not exist on printed reports prior to 1/8/23

POLICE SUMMARY - Ending: Saturday, April 26, 2025



NE - Neva-Wood District (P3)

Preliminary IBR Counts

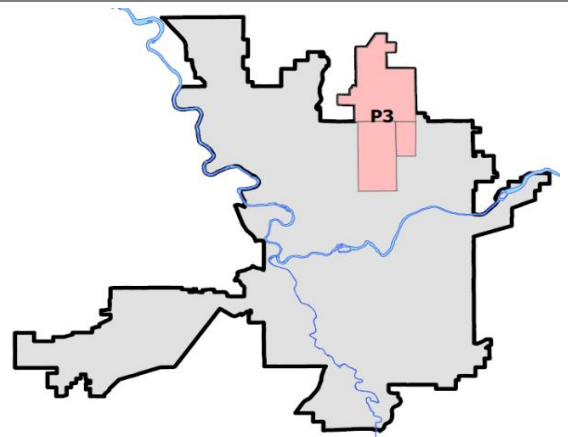
NIBRS Categories (Part 1 Selected)		7 Day Comparison			28 Day Comparison			YTD Comparison		
		Current	Prior	Percent	Current	Prior	Percent	Current	Prior	Percent
Violent	Criminal Homicide	0	0		0	0		0	0	
	Rape	1	1	0.00%	3	2	50.00%	9	9	0.00%
	Robbery - Commercial	0	0		0	0		5	6	-16.67%
	Robbery - Person	1	0		2	0		5	11	-54.55%
	Aggravated Assault - Non DV	1	1	0.00%	6	8	-25.00%	22	27	-18.52%
	Aggravated Assault - DV	0	0		1	6	-83.33%	14	18	-22.22%
Violent Total:		3	2	50.00%	12	16	-25.00%	55	71	-22.54%
Property	Burglary - Residential	0	4	-100.00%	6	3	100.00%	17	34	-50.00%
	Burglary Garage	1	1	0.00%	2	1	100.00%	11	26	-57.69%
	Burglary Commercial	1	2	-50.00%	9	4	125.00%	33	34	-2.94%
	Larceny	18	38	-52.63%	118	146	-19.18%	641	606	5.78%
	Vehicle Theft	2	0		6	11	-45.45%	38	74	-48.65%
	Arson	0	0		0	0		2	1	100.00%
Property Total:		22	45	-51.11%	141	165	-14.55%	742	775	-4.26%
Preliminary Part 1 Crime Totals:		25	47	-46.81%	153	181	-15.47%	797	846	-5.79%
Current 7 Day Period:		4/20/2025 - 4/26/2025			Prior 7 Day Period:		4/13/2025 - 4/19/2025			
Current 28 Day Period:		3/30/2025 - 4/26/2025			Prior 28 Day Period:		3/2/2025 - 3/29/2025			
Current YTD Period:		1/1/2025 - 4/26/2025			Prior YTD Period:		1/1/2024 - 4/26/2024			

Prepared by SPD Crime Analysis Office -

Monday, April 28, 2025

NOTE: SPD moved from UCR to the NIBRS reporting standard on 10/4/16 following the transition to a new RMS System. [Numbers on CompStat reports prior to this date should not be used as a comparison to those on this report.](#) Additional info on these reporting standards can be found on the FBI website: <https://ucr.fbi.gov/nibrs-overview>

This chart represents Preliminary counts of selected crime categories from Police Case Reports. Full statistical analysis to determine the confidence level of this data has not been performed. The % change columns on the preliminary counts differ from the percentage change on the NIBRS crime report, sometimes significantly. The CompStat report is designed for operational use and includes only selected NIBRS categories and coding less complex than full NIBRS rules. Official statistics for these and other NIBRS categories can be found on WASPC & FBI websites once available.



Sunday - Saturday

NE - Neva-Wood District (P3)

4/20/2025 TO 4/26/2025



A/C	Offense Statute	Address	Reported Date	Dist
<u>SPB3NL</u>				
C	BURGLARY 2D GARAGE	900 E EUCLID AVE	4/26/2025	
C	THEFT 2D FROM MOTOR VEHICLE	4700 N DIVISION ST	4/26/2025	P3
C	THEFT 2D SHOPLIFTING	5700 N DIVISION ST	4/24/2025	
C	THEFT 3D FROM BUILDING	N STANDARD ST / E EUCLID AVE	4/25/2025	P3
C	THEFT 3D SHOPLIFTING	4700 N DIVISION ST	4/23/2025	P4
C	THEFT 3D SHOPLIFTING	0 E EMPIRE AVE	4/25/2025	P3
C	THEFT 3D SHOPLIFTING	4700 N DIVISION ST	4/26/2025	P4
C	THEFT 3D SHOPLIFTING	4700 N DIVISION ST	4/26/2025	
C	THEFT OF MOTOR VEHICLE	0 E HEROY AVE	4/26/2025	P4
<u>SPB3SH</u>				
C	BURGLARY 2D COMMERCIAL	1800 E HOLYOKE AVE	4/21/2025	P4
C	IBR Purposes Only - Aggravated Assault	7100 N DIVISION ST	4/26/2025	P4
C	MAIL THEFT	200 E WEDGEWOOD AVE	4/22/2025	P3
C	ROBBERY 1D PERSON	6700 N DIVISION ST	4/22/2025	P1
C	THEFT 2D FROM BUILDING	6300 N DIVISION ST	4/20/2025	P3
C	THEFT 2D SHOPLIFTING	6500 N NEVADA ST	4/22/2025	
C	THEFT 3D ALL OTHER	200 E WEDGEWOOD AVE	4/22/2025	
C	THEFT 3D FROM BUILDING	9500 N DIVISION ST	4/22/2025	P3
C	THEFT 3D FROM MOTOR VEHICLE	1400 E WILDING CT	4/24/2025	
C	THEFT 3D SHOPLIFTING	9200 N COLTON ST	4/22/2025	P4
C	THEFT 3D SHOPLIFTING	E JAY AVE / N COLTON ST	4/25/2025	P4
C	THEFT OF MOTOR VEHICLE	1800 E HOLYOKE AVE	4/21/2025	P4
<u>SPB3WH</u>				
C	MAIL THEFT	1600 E WELLESLEY AVE	4/21/2025	P3
C	MAIL THEFT	1600 E WELLESLEY AVE	4/22/2025	P3
C	RAPE 2D		4/21/2025	P4
C	THEFT 3D ALL OTHER	N PITTSBURG ST / E WELLESLEY AVE	4/23/2025	P3

POLICE SUMMARY - Ending: Saturday, April 26, 2025



NE - Northeast District (P4)

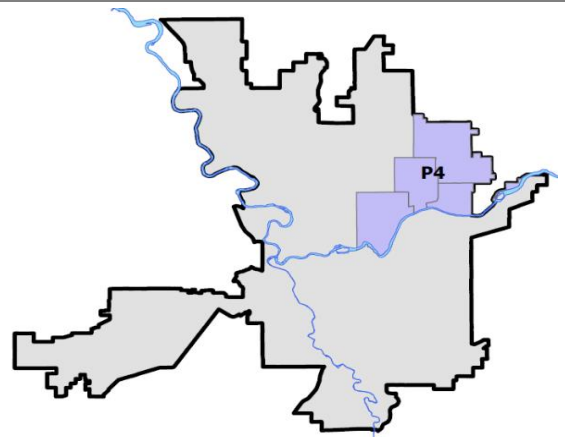
Preliminary IBR Counts

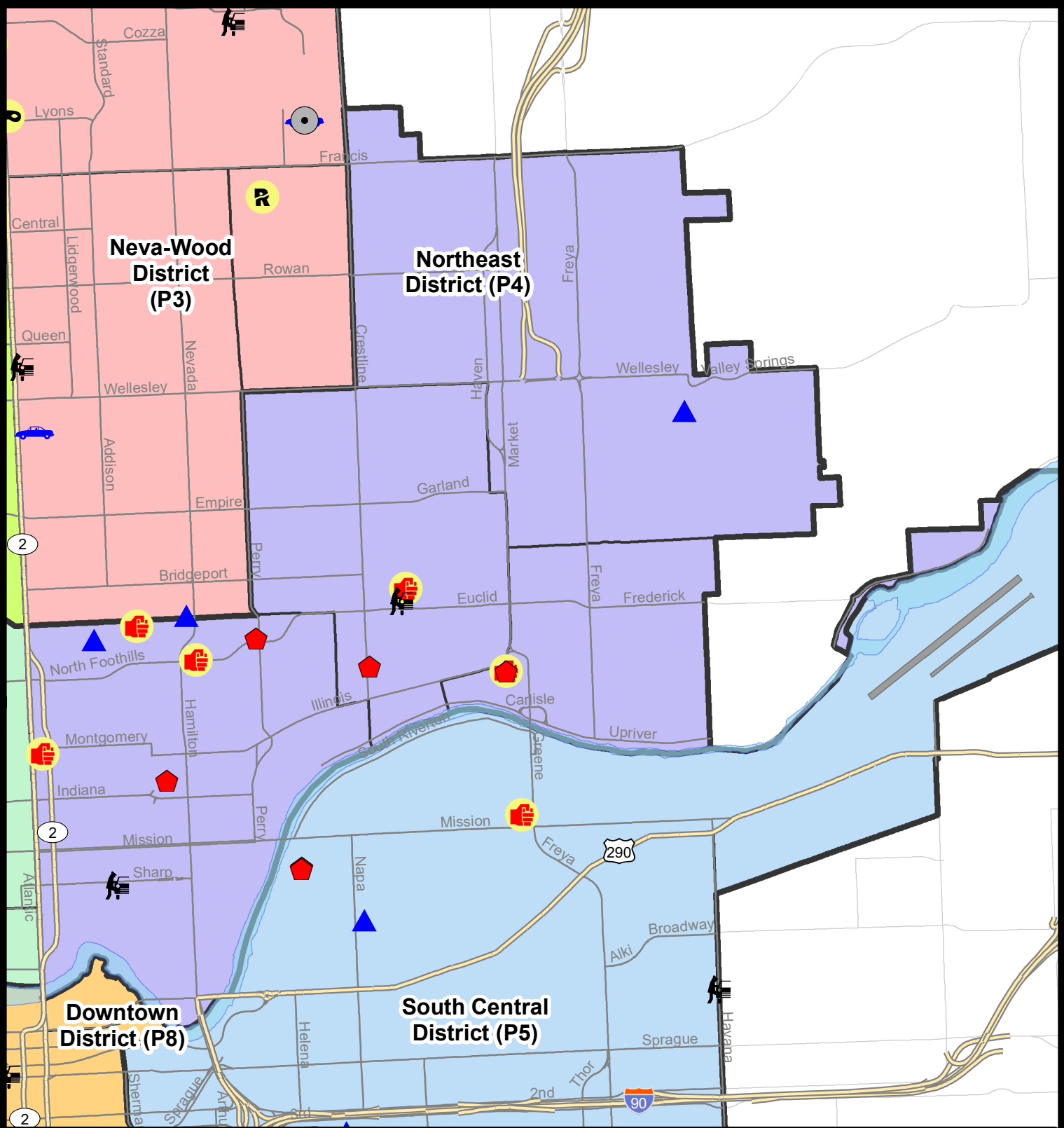
NIBRS Categories (Part 1 Selected)		7 Day Comparison			28 Day Comparison			YTD Comparison		
		Current	Prior	Percent	Current	Prior	Percent	Current	Prior	Percent
Violent	Criminal Homicide	1	0		1	0		1	2	-50.00%
	Rape	0	0		2	2	0.00%	8	7	14.29%
	Robbery - Commercial	0	0		0	1	-100.00%	7	10	-30.00%
	Robbery - Person	0	0		1	1	0.00%	6	11	-45.45%
	Aggravated Assault - Non DV	4	2	100.00%	10	9	11.11%	24	34	-29.41%
	Aggravated Assault - DV	1	2	-50.00%	7	6	16.67%	23	14	64.29%
Violent Total:		6	4	50.00%	21	19	10.53%	69	78	-11.54%
Property	Burglary - Residential	4	2	100.00%	7	4	75.00%	19	31	-38.71%
	Burglary Garage	2	0		2	2	0.00%	7	15	-53.33%
	Burglary Commercial	0	2	-100.00%	6	5	20.00%	26	31	-16.13%
	Larceny	20	22	-9.09%	87	94	-7.45%	328	375	-12.53%
	Vehicle Theft	0	2	-100.00%	5	8	-37.50%	34	81	-58.02%
	Arson	0	0		1	2	-50.00%	3	9	-66.67%
Property Total:		26	28	-7.14%	108	115	-6.09%	417	542	-23.06%
Preliminary Part 1 Crime Totals:		32	32	0.00%	129	134	-3.73%	486	620	-21.61%
Current 7 Day Period:		4/20/2025 - 4/26/2025			Prior 7 Day Period:		4/13/2025 - 4/19/2025			
Current 28 Day Period:		3/30/2025 - 4/26/2025			Prior 28 Day Period:		3/2/2025 - 3/29/2025			
Current YTD Period:		1/1/2025 - 4/26/2025			Prior YTD Period:		1/1/2024 - 4/26/2024			

Prepared by SPD Crime Analysis Office - Monday, April 28, 2025

NOTE: SPD moved from UCR to the NIBRS reporting standard on 10/4/16 following the transition to a new RMS System. [Numbers on CompStat reports prior to this date should not be used as a comparison to those on this report.](#) Additional info on these reporting standards can be found on the FBI website: <https://ucr.fbi.gov/nibrs-overview>

This chart represents Preliminary counts of selected crime categories from Police Case Reports. Full statistical analysis to determine the confidence level of this data has not been performed. The % change columns on the preliminary counts differ from the percentage change on the NIBRS crime report, sometimes significantly. The CompStat report is designed for operational use and includes only selected NIBRS categories and coding less complex than full NIBRS rules. Official statistics for these and other NIBRS categories can be found on WASPC & FBI websites once available.





City of Spokane

Northeast District (P4)

Selected Crime Codes

2025-04-20 to 2025-04-26

Prepared By:
Crime Analysis Unit
Spokane Police Department

Legend

NIBRS Events



Criminal Homicide



Rape



Robbery Commercial



Robbery Person



Aggravated Assault



Burglary Residential



Burglary Garage



Burglary Commercial



Vehicle Prowling



Vehicle Theft



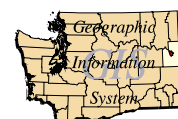
Arson



Cases Represent LERMS Crime Codes
Points may indicate multiple events
Note: Veh Prowl is only Larceny displayed

For Additional Information on
Incidents pertaining to an
Area, Trend, or Pattern
Contact Information Analysis

0 0.2 0.4 0.8 Miles



THIS IS NOT A LEGAL DOCUMENT:
The information shown on this map is compiled
from various sources and is subject to constant
revision. Information shown on this map should
not be used to determine the location of facilities
in relationship to property lines, section lines,
streets, etc.

Sunday - Saturday

NE - Northeast District (P4)

4/20/2025 TO 4/26/2025



<u>A/C</u>	<u>Offense Statute</u>	<u>Address</u>	<u>Reported Date</u>	<u>Dist</u>
<u>SPB4BE</u>				
C	ASSAULT 2D	2300 E LIBERTY AVE	4/25/2025	P4
C	RESIDENTIAL BURGLARY	2700 N CRESTLINE ST	4/24/2025	P4
C	THEFT 2D ALL OTHER	1600 E WELLESLEY AVE	4/23/2025	P4
C	THEFT 2D FROM BUILDING	2400 E LONGFELLOW AVE	4/24/2025	P4
C	THEFT 3D ALL OTHER	3500 N CRESTLINE ST	4/21/2025	P4
C	THEFT 3D ALL OTHER	1800 E ROCKWELL AVE	4/26/2025	P4
C	THEFT 3D FROM MOTOR VEHICLE	2300 E EUCLID AVE	4/21/2025	
C	THEFT 3D SHOPLIFTING	3900 N MARKET ST	4/21/2025	P4
C	THEFT 3D SHOPLIFTING	3900 N MARKET ST	4/21/2025	P4
C	THEFT 3D SHOPLIFTING	3900 N MARKET ST	4/21/2025	P4
<u>SPB4HI</u>				
A	BURGLARY 2D GARAGE	4300 E LONGFELLOW AVE	4/26/2025	P4
C	MAIL THEFT	6600 N ALTAMONT ST	4/21/2025	P4
C	THEFT 2D ALL OTHER	4300 E LONGFELLOW AVE	4/26/2025	P4
C	THEFT 3D ALL OTHER	6100 N MARKET ST	4/21/2025	P4
<u>SPB4LO</u>				
C	ASSAULT 1D	0 E MONTGOMERY AVE	4/25/2025	P1
C	ASSAULT 2D	E NORTH FOOTHILLS DR / N NEVADA ST	4/21/2025	P4
C	BURGLARY 2D GARAGE	400 E FAIRVIEW AVE	4/22/2025	P4
C	DRIVE BY SHOOTING	3000 N STANDARD ST	4/24/2025	P4
C	MURDER 2D	0 E MONTGOMERY AVE	4/25/2025	P1
C	RESIDENTIAL BURGLARY	700 E BALDWIN AVE	4/21/2025	P4
C	RESIDENTIAL BURGLARY	2900 N PERRY ST	4/25/2025	P4
C	THEFT 1D ALL OTHER	1700 N HAMILTON ST	4/22/2025	P4
C	THEFT 2D FROM BUILDING	2000 N HAMILTON ST	4/24/2025	P4
C	THEFT 3D ALL OTHER	2600 N HAMILTON ST	4/22/2025	P4
C	THEFT 3D ALL OTHER	400 E INDIANA AVE	4/26/2025	P4
A	THEFT 3D FROM MOTOR VEHICLE	400 E SHARP AVE	4/22/2025	P4
C	THEFT 3D SHOPLIFTING	900 E MISSION AVE	4/23/2025	
C	THEFT 3D VEHICLE PARTS AND ACCESSORIES	800 E SINTO AVE	4/20/2025	P4
C	THEFT 3D VEHICLE PARTS AND ACCESSORIES	700 E NORA AVE	4/24/2025	P4
<u>SPB4MI</u>				
C	ASSAULT 2D	2600 N MARKET ST	4/21/2025	P4
C	RESIDENTIAL BURGLARY	2600 N MARKET ST	4/21/2025	P4
C	THEFT 2D FROM BUILDING	4300 E CLEVELAND AVE	4/22/2025	P4

SPOKANE POLICE DEPARTMENT



South Precinct CHARLIE Sector

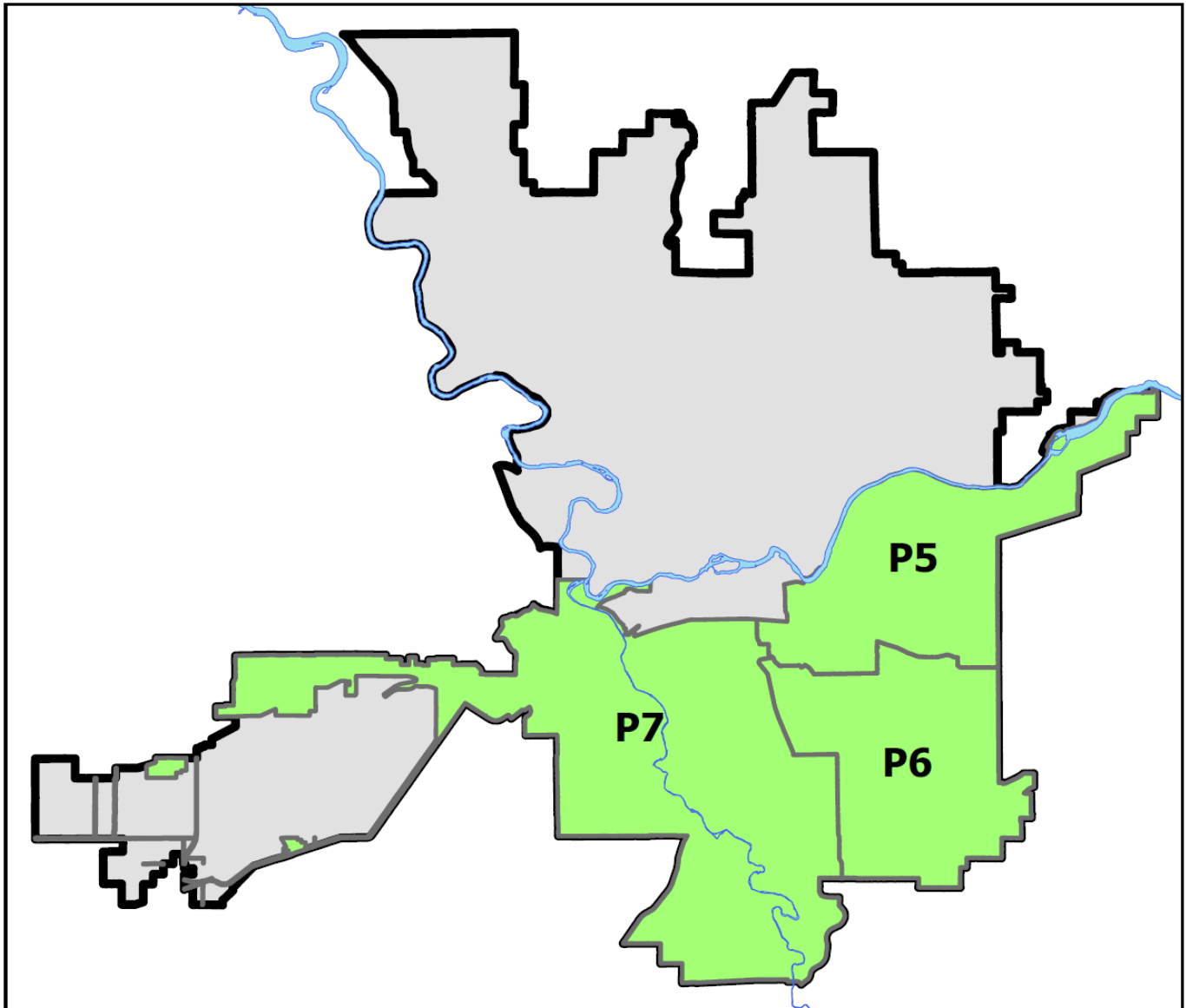
PSA Commander

Captain Jake Jensen

South Central District (P5)

Southeast District (P6)

Southwest District (P7)



POLICE SUMMARY - Ending: Saturday, April 26, 2025

SOUTH PRECINCT (P5, P6, P7) CHARLIE SECTOR



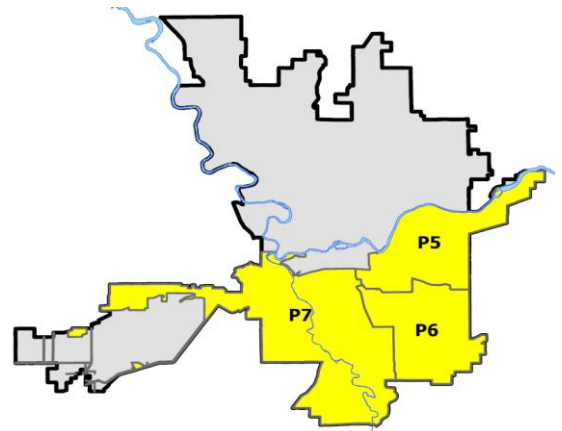
Preliminary IBR Counts

NIBRS Categories (Part 1 Selected)		7 Day Comparison			28 Day Comparison			YTD Comparison		
		Current	Prior	Percent	Current	Prior	Percent	Current	Prior	Percent
Violent	Criminal Homicide	0	0		0	0		0	2	-100.00%
	Rape	0	2	-100.00%	4	3	33.33%	21	18	16.67%
	Robbery - Commercial	0	0		0	1	-100.00%	2	9	-77.78%
	Robbery - Person	0	0		2	1	100.00%	12	8	50.00%
	Aggravated Assault - Non DV	5	1	400.00%	12	8	50.00%	37	34	8.82%
	Aggravated Assault - DV	1	0		5	9	-44.44%	34	31	9.68%
Violent Total:		6	3	100.00%	23	22	4.55%	106	102	3.92%
Property	Burglary - Residential	4	3	33.33%	16	25	-36.00%	54	60	-10.00%
	Burglary Garage	4	1	300.00%	10	7	42.86%	31	32	-3.13%
	Burglary Commercial	1	1	0.00%	4	11	-63.64%	32	29	10.34%
	Larceny	25	31	-19.35%	110	137	-19.71%	557	534	4.31%
	Vehicle Theft	2	2	0.00%	13	19	-31.58%	56	88	-36.36%
	Arson	0	0		0	3	-100.00%	5	8	-37.50%
Property Total:		36	38	-5.26%	153	202	-24.26%	735	751	-2.13%
Preliminary Part 1 Crime Totals:		42	41	2.44%	176	224	-21.43%	841	853	-1.41%
Current 7 Day Period:		4/20/2025 - 4/26/2025			Prior 7 Day Period:		4/13/2025 - 4/19/2025			
Current 28 Day Period:		3/30/2025 - 4/26/2025			Prior 28 Day Period:		3/2/2025 - 3/29/2025			
Current YTD Day Period:		1/1/2025 - 4/26/2025			Prior YTD Period:		1/1/2024 - 4/26/2024			

Prepared by SPD Crime Analysis Office - Monday, April 28, 2025

NOTE: SPD moved from UCR to the NIBRS reporting standard on 10/4/16 following the transition to a new RMS System. [Numbers on CompStat reports prior to this date should not be used as a comparison to those on this report.](#) Additional info on these reporting standards can be found on the FBI website: <https://ucr.fbi.gov/nibrs-overview>

This chart represents Preliminary counts of selected crime categories from Police Case Reports. Full statistical analysis to determine the confidence level of this data has not been performed. The % change columns on the preliminary counts differ from the percentage change on the NIBRS crime report, sometimes significantly. The CompStat report is designed for operational use and includes only selected NIBRS categories and coding less complex than full NIBRS rules. Official statistics for these and other NIBRS categories can be found on WASPC & FBI websites once available.



Note: On 1/8/23 boundary changes incorporated portions of P7 into the Downtown Precinct (SPD8BA and SPD8PV); Consequently activity in P7 will appear lower if compared to printed CompStat reports prior to 1/8/23

POLICE SUMMARY - Ending: Saturday, April 26, 2025



SE - South Central District (P5)

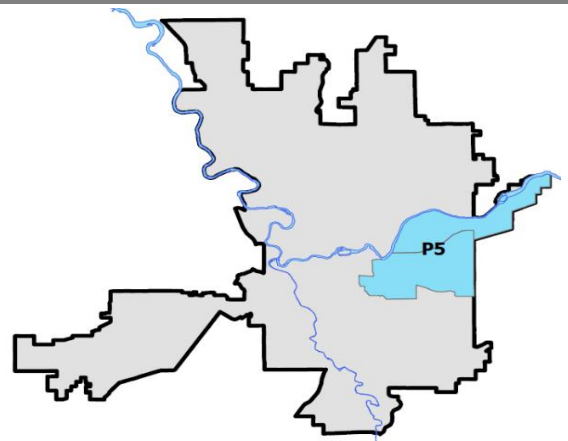
Preliminary IBR Counts

NIBRS Categories (Part 1 Selected)		7 Day Comparison			28 Day Comparison			YTD Comparison		
		Current	Prior	Percent	Current	Prior	Percent	Current	Prior	Percent
Violent	Criminal Homicide	0	0		0	0		0	0	
	Rape	0	1	-100.00%	3	1	200.00%	10	9	11.11%
	Robbery - Commercial	0	0		0	0		0	2	-100.00%
	Robbery - Person	0	0		1	1	0.00%	8	3	166.67%
	Aggravated Assault - Non DV	1	0		4	4	0.00%	17	20	-15.00%
	Aggravated Assault - DV	0	0		1	5	-80.00%	17	11	54.55%
Violent Total:		1	1	0.00%	9	11	-18.18%	52	45	15.56%
Property	Burglary - Residential	2	2	0.00%	6	10	-40.00%	22	20	10.00%
	Burglary Garage	2	0		3	1	200.00%	5	12	-58.33%
	Burglary Commercial	0	0		1	5	-80.00%	13	12	8.33%
	Larceny	11	14	-21.43%	43	55	-21.82%	227	209	8.61%
	Vehicle Theft	0	1	-100.00%	7	13	-46.15%	33	30	10.00%
	Arson	0	0		0	2	-100.00%	2	6	-66.67%
Property Total:		15	17	-11.76%	60	86	-30.23%	302	289	4.50%
Preliminary Part 1 Crime Totals:		16	18	-11.11%	69	97	-28.87%	354	334	5.99%
Current 7 Day Period:		4/20/2025 - 4/26/2025			Prior 7 Day Period:		4/13/2025 - 4/19/2025			
Current 28 Day Period:		3/30/2025 - 4/26/2025			Prior 28 Day Period:		3/2/2025 - 3/29/2025			
Current YTD Period:		1/1/2025 - 4/26/2025			Prior YTD Period:		1/1/2024 - 4/26/2024			


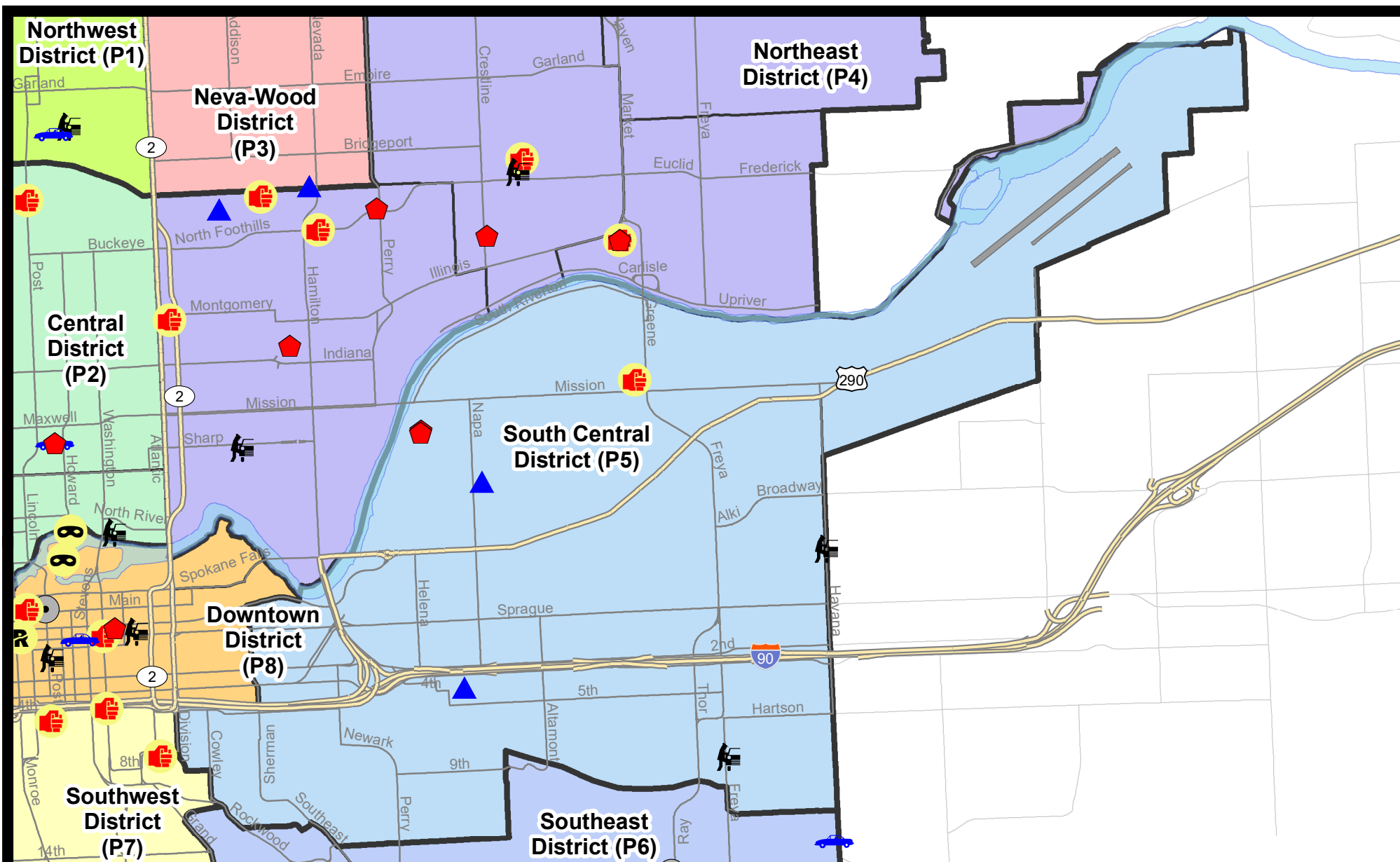
Prepared by SPD Crime Analysis Office - Monday, April 28, 2025

NOTE: SPD moved from UCR to the NIBRS reporting standard on 10/4/16 following the transition to a new RMS System. [Numbers on CompStat reports prior to this date should not be used as a comparison to those on this report.](#) Additional info on these reporting standards can be found on the FBI website: <https://ucr.fbi.gov/nibrs-overview>

This chart represents Preliminary counts of selected crime categories from Police Case Reports. Full statistical analysis to determine the confidence level of this data has not been performed. The % change columns on the preliminary counts differ from the percentage change on the NIBRS crime report, sometimes significantly. The CompStat report is designed for operational use and includes only selected NIBRS categories and coding less complex than full NIBRS rules. Official statistics for these and other NIBRS categories can be found on WASPC & FBI websites once available.



Note: On 2/10/21 a portion of the Police Block SPC5EC became part of the Downtown Precinct (SPD8EC); Consequently activity in P5 will appear lower if compared to printed CompStat reports prior to 2/10/21



City of Spokane
South Central District (P5)
Selected
Crime Types
2025-04-20 to 2025-04-26

Prepared By:
Crime Analysis Unit
Spokane Police Department

Legend

NIBRS Events



Criminal Homicide



Rape



Robbery Commercial



Robbery Person



Aggravated Assault



Burglary Residential



Burglary Garage



Burglary Commercial



Vehicle Prowling



Vehicle Theft



Arson

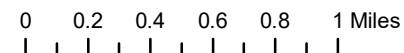
Cases Represent LERMS Crime Codes

Points may indicate multiple events

Note: Veh Prowl is only Larceny category displayed



For Additional Information on Incidents
 pertaining to an Area, Trend, or Pattern
 Contact Information Analysis



THIS IS NOT A LEGAL DOCUMENT:
 The information shown on this map is compiled
 from various sources and is subject to constant
 revision. Information shown on this map should
 not be used to determine the location of facilities
 in relationship to property lines, section lines,
 streets, etc.

Sunday - Saturday

SE - South Central District (P5)

4/20/2025 TO 4/26/2025



<u>A/C</u>	<u>Offense Statute</u>	<u>Address</u>	<u>Reported Date</u>	<u>Dist</u>
<u>SPC5EC</u>				
C	BURGLARY 2D GARAGE	1800 E 4TH AVE	4/22/2025	P6
C	MAIL THEFT	4100 E 2ND AVE	4/26/2025	P5
C	THEFT 2D ALL OTHER	1800 E 12TH AVE	4/24/2025	P5
C	THEFT 2D FROM MOTOR VEHICLE	E FERRY AVE / N HAVANA ST	4/24/2025	P5
C	THEFT 3D FROM BUILDING	900 E 3RD AVE	4/24/2025	
A	THEFT 3D FROM MOTOR VEHICLE	3600 E 9TH AVE	4/25/2025	P5
C	THEFT 3D SHOPLIFTING	1800 E SPRAGUE AVE	4/24/2025	P5
C	THEFT 3D SHOPLIFTING	3600 E SPRAGUE AVE	4/23/2025	
C	THEFT 3D VEHICLE PARTS AND ACCESSORIES	1600 E 1ST AVE	4/22/2025	P5
<u>SPC5GP</u>				
C	ASSAULT 2D	3100 E AUGUSTA AVE	4/26/2025	P6
C	BURGLARY 2D GARAGE	2000 E CATALDO AVE	4/22/2025	P5
C	RESIDENTIAL BURGLARY	1600 E SHARP AVE	4/21/2025	P6
C	RESIDENTIAL BURGLARY	1300 N MADELIA ST	4/21/2025	P5
C	THEFT 1D ALL OTHER	1700 E SOUTH RIVERTON AVE	4/24/2025	P5
C	THEFT 3D ALL OTHER	3100 E AUGUSTA AVE	4/21/2025	P5
C	THEFT 3D SHOPLIFTING	3100 E MISSION AVE	4/23/2025	

POLICE SUMMARY - Ending: Saturday, April 26, 2025



SE - Southeast District (P6)

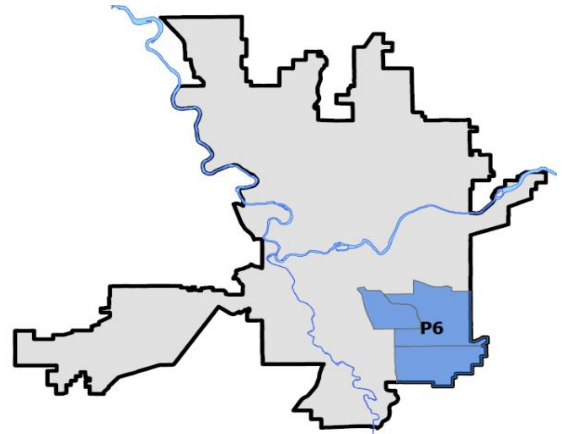
Preliminary IBR Counts

NIBRS Categories (Part 1 Selected)		7 Day Comparison			28 Day Comparison			YTD Comparison		
		Current	Prior	Percent	Current	Prior	Percent	Current	Prior	Percent
Violent	Criminal Homicide	0	0		0	0		0	1	-100.00%
	Rape	0	1	-100.00%	1	0		4	3	33.33%
	Robbery - Commercial	0	0		0	0		1	6	-83.33%
	Robbery - Person	0	0		0	0		0	4	-100.00%
	Aggravated Assault - Non DV	0	0		2	1	100.00%	4	5	-20.00%
	Aggravated Assault - DV	1	0		2	0		6	7	-14.29%
Violent Total:		1	1	0.00%	5	1	400.00%	15	26	-42.31%
Property	Burglary - Residential	0	1	-100.00%	5	7	-28.57%	16	18	-11.11%
	Burglary Garage	0	0		2	3	-33.33%	11	7	57.14%
	Burglary Commercial	1	1	0.00%	2	1	100.00%	8	8	0.00%
	Larceny	5	10	-50.00%	33	29	13.79%	138	135	2.22%
	Vehicle Theft	1	0		1	2	-50.00%	5	23	-78.26%
	Arson	0	0		0	0		2	1	100.00%
Property Total:		7	12	-41.67%	43	42	2.38%	180	192	-6.25%
Preliminary Part 1 Crime Totals:		8	13	-38.46%	48	43	11.63%	195	218	-10.55%
Current 7 Day Period:		4/20/2025 - 4/26/2025			Prior 7 Day Period:		4/13/2025 - 4/19/2025			
Current 28 Day Period:		3/30/2025 - 4/26/2025			Prior 28 Day Period:		3/2/2025 - 3/29/2025			
Current YTD Period:		1/1/2025 - 4/26/2025			Prior YTD Period:		1/1/2024 - 4/26/2024			

Prepared by SPD Crime Analysis Office - Monday, April 28, 2025

NOTE: SPD moved from UCR to the NIBRS reporting standard on 10/4/16 following the transition to a new RMS System. [Numbers on CompStat reports prior to this date should not be used as a comparison to those on this report.](#) Additional info on these reporting standards can be found on the FBI website: <https://ucr.fbi.gov/nibrs-overview>

This chart represents Preliminary counts of selected crime categories from Police Case Reports. Full statistical analysis to determine the confidence level of this data has not been performed. The % change columns on the preliminary counts differ from the percentage change on the NIBRS crime report, sometimes significantly. The CompStat report is designed for operational use and includes only selected NIBRS categories and coding less complex than full NIBRS rules. Official statistics for these and other NIBRS categories can be found on WASPC & FBI websites once available.



Sunday - Saturday

SE - Southeast District (P6)

4/20/2025 TO 4/26/2025



<u>A/C</u>	<u>Offense Statute</u>	<u>Address</u>	<u>Reported Date</u>	<u>Dist</u>
<u>SPC6LH</u>				
A	BURGLARY 2D COMMERCIAL	3100 E 17TH AVE	4/23/2025	P6
C	THEFT 2D FROM BUILDING	2500 E 29TH AVE	4/25/2025	P6
A	THEFT 3D FROM MOTOR VEHICLE	1400 E 17TH AVE	4/20/2025	P6
C	THEFT OF MOTOR VEHICLE	4200 E 16TH AVE	4/21/2025	P6
<u>SPC6RW</u>				
C	BURGLARY 2D FENCED AREA	1400 E ROCKWOOD BLVD	4/22/2025	P6
C	THEFT 2D FROM MOTOR VEHICLE	1000 E 16TH AVE	4/21/2025	P6
<u>SPC6SG</u>				
C	ASSAULT 2D	5100 S REGAL ST	4/24/2025	P6
C	MAIL THEFT	3200 E 55TH AVE	4/24/2025	P6

POLICE SUMMARY - Ending: Saturday, April 26, 2025



SW - Southwest District (P7)

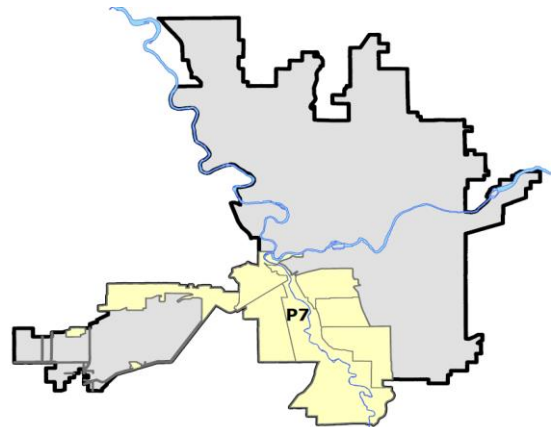
Preliminary IBR Counts

NIBRS Categories (Part 1 Selected)		7 Day Comparison			28 Day Comparison			YTD Comparison		
		Current	Prior	Percent	Current	Prior	Percent	Current	Prior	Percent
Violent	Criminal Homicide	0	0		0	0		0	1	-100.00%
	Rape	0	0		0	2	-100.00%	7	6	16.67%
	Robbery - Commercial	0	0		0	1	-100.00%	1	1	0.00%
	Robbery - Person	0	0		1	0		4	1	300.00%
	Aggravated Assault - Non DV	4	1	300.00%	6	3	100.00%	16	9	77.78%
	Aggravated Assault - DV	0	0		2	4	-50.00%	11	13	-15.38%
	Violent Total:	4	1	300.00%	9	10	-10.00%	39	31	25.81%
Property	Burglary - Residential	2	0		5	8	-37.50%	16	22	-27.27%
	Burglary Garage	2	1	100.00%	5	3	66.67%	15	13	15.38%
	Burglary Commercial	0	0		1	5	-80.00%	11	9	22.22%
	Larceny	9	7	28.57%	34	53	-35.85%	192	190	1.05%
	Vehicle Theft	1	1	0.00%	5	4	25.00%	18	35	-48.57%
	Arson	0	0		0	1	-100.00%	1	1	0.00%
	Property Total:	14	9	55.56%	50	74	-32.43%	253	270	-6.30%
Preliminary Part 1 Crime Totals:		18	10	80.00%	59	84	-29.76%	292	301	-2.99%
Current 7 Day Period:		4/20/2025 - 4/26/2025			Prior 7 Day Period:		4/13/2025 - 4/19/2025			
Current 28 Day Period:		3/30/2025 - 4/26/2025			Prior 28 Day Period:		3/2/2025 - 3/29/2025			
Current YTD Day Period:		1/1/2025 - 4/26/2025			Prior YTD Period:		1/1/2024 - 4/26/2024			

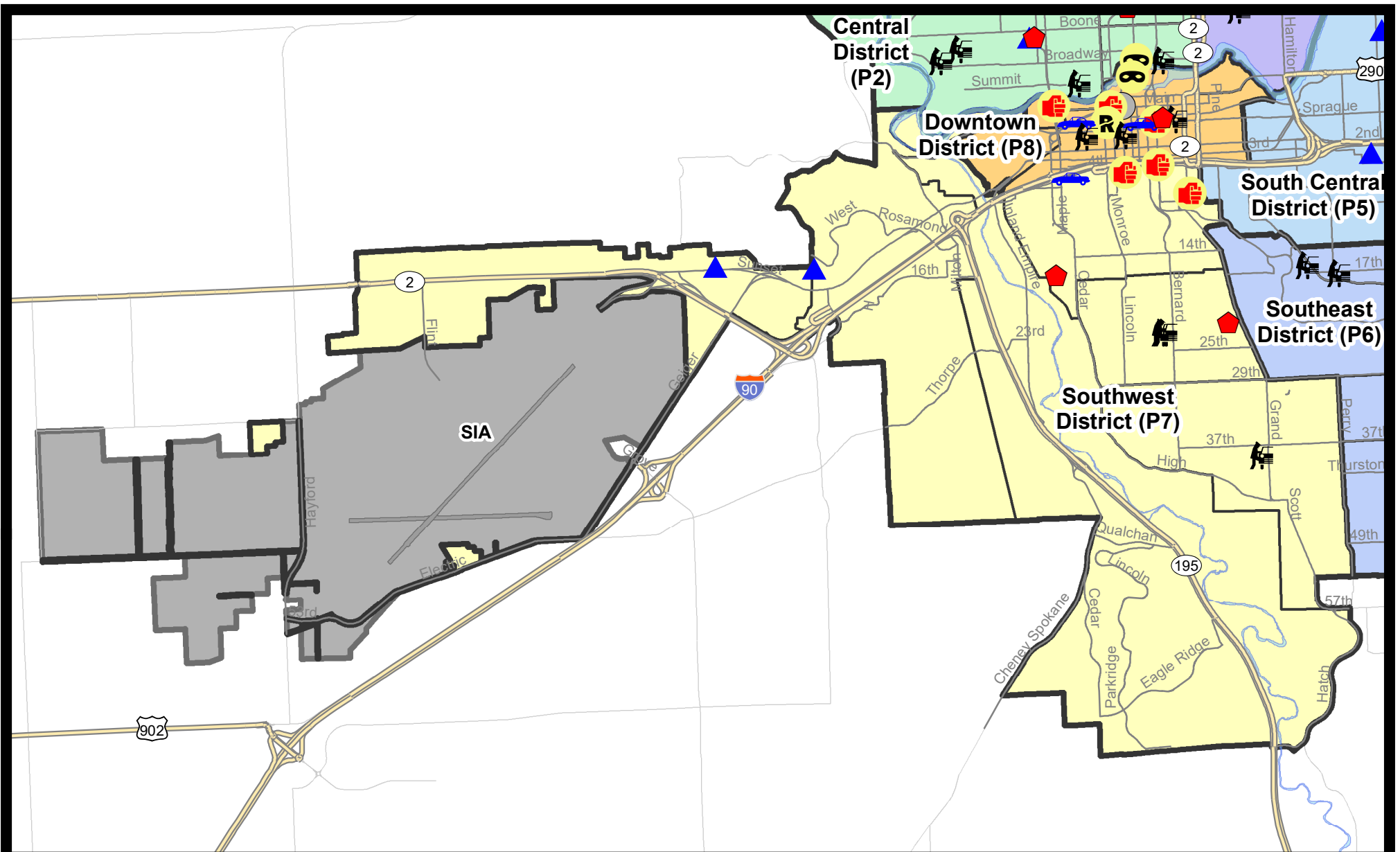
Prepared by SPD Crime Analysis Office - Monday, April 28, 2025

NOTE: SPD moved from UCR to the NIBRS reporting standard on 10/4/16 following the transition to a new RMS System. [Numbers on CompStat reports prior to this date should not be used as a comparison to those on this report.](#) Additional info on these reporting standards can be found on the FBI website: <https://ucr.fbi.gov/nibrs-overview>

This chart represents Preliminary counts of selected crime categories from Police Case Reports. Full statistical analysis to determine the confidence level of this data has not been performed. The % change columns on the preliminary counts differ from the percentage change on the NIBRS crime report, sometimes significantly. The CompStat report is designed for operational use and includes only selected NIBRS categories and coding less complex than full NIBRS rules. Official statistics for these and other NIBRS categories can be found on WASPC & FBI websites once available.



Note: On 1/8/23 boundary changes were implemented that incorporated portions of P7 into the Downtown DAVID Sector (SPD8BA SPD8PV); Consequently activity in P7 will appear lower if compared to printed CompStat reports prior to 1/8/23

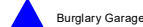
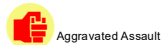
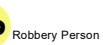



City of Spokane
Southwest District (P7)
Selected
Crime Types
2025-04-20 to 2025-04-26

Prepared By:
Crime Analysis Unit
Spokane Police Department

Legend

NIBRS Events



Cases Represent LERMS Crime Codes
 Points may indicate multiple events
 Note: Veh Prowl is only Larceny category displayed



For Additional Information on Incidents
 pertaining to an Area, Trend, or Pattern
 Contact Information Analysis

0 0.2 0.4 0.6 0.8 1 1.2 1.4 1.6 Miles



THIS IS NOT A LEGAL DOCUMENT:
 The information shown on this map is compiled
 from various sources and is subject to constant
 revision. Information shown on this map should
 not be used to determine the location of facilities
 in relationship to property lines, section lines,
 streets, etc.



Sunday - Saturday

SE - Southwest District (P7)

4/20/2025 TO 4/26/2025



<u>A/C</u>	<u>Offense Statute</u>	<u>Address</u>	<u>Reported Date</u>	<u>Dist</u>
<u>SPC7CH</u>				
C	ASSAULT 1D	800 W 5TH AVE	4/26/2025	P6
C	ASSAULT 1D	100 W 8TH AVE	4/26/2025	P7
C	ASSAULT 2D	W 4TH AVE / S WASHINGTON ST	4/26/2025	P4
C	ASSAULT OF A CHILD 3D WEAPON OR NEGLIGENT INJURY	100 W 8TH AVE	4/25/2025	P5
A	RESIDENTIAL BURGLARY	1500 S MAPLE ST	4/24/2025	P7
C	THEFT 2D ALL OTHER	100 W 8TH AVE	4/23/2025	P7
C	THEFT 3D ALL OTHER	800 W 5TH AVE	4/20/2025	P7
C	THEFT 3D FROM BUILDING	300 W 7TH AVE	4/21/2025	P7
A	THEFT 3D VEHICLE PARTS AND ACCESSORIES	1100 S MAPLE ST	4/23/2025	P7
C	THEFT OF MOTOR VEHICLE	W 5TH AVE / S CEDAR ST	4/25/2025	P8
<u>SPC7CS</u>				
C	THEFT 3D FROM MOTOR VEHICLE	3800 S SHERMAN ST	4/20/2025	P7
<u>SPC7LC</u>				
C	THEFT 2D FROM BUILDING	2300 W 12TH AVE	4/22/2025	P7
<u>SPC7MC</u>				
C	RESIDENTIAL BURGLARY	2100 S MANITO BLVD	4/23/2025	P7
C	THEFT 2D FROM MOTOR VEHICLE	400 W 23RD AVE	4/21/2025	P7
C	THEFT 3D ALL OTHER	1700 S GRAND BLVD	4/20/2025	P7
C	THEFT 3D FROM MOTOR VEHICLE	400 W 23RD AVE	4/21/2025	P7
<u>SPC7WH</u>				
C	BURGLARY 2D GARAGE	1400 S ASSEMBLY RD	4/24/2025	
<u>SPC7WP</u>				
C	BURGLARY 2D GARAGE	5600 W SUNSET HWY	4/22/2025	P7

SPOKANE POLICE DEPARTMENT

Downtown Precinct

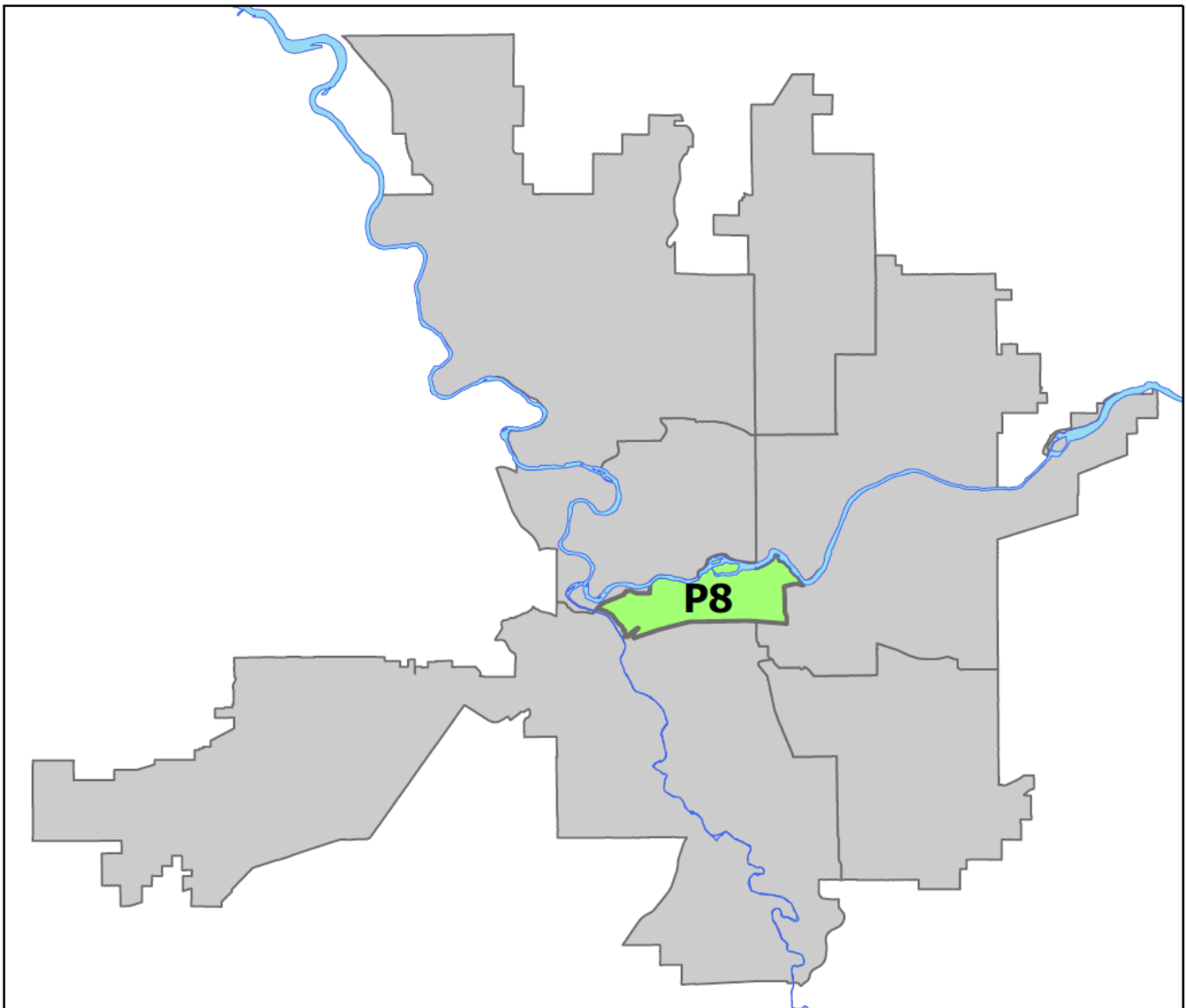
DAVID Sector



PSA Commander

Captain Kurtis Reese

Downtown District (P8)



POLICE SUMMARY - Ending: Saturday, April 26, 2025

DOWNTOWN PRECINCT (P8) DAVID SECTOR



Preliminary IBR Counts

NIBRS Categories (Part 1 Selected)		7 Day Comparison			28 Day Comparison			YTD Comparison		
		Current	Prior	Percent	Current	Prior	Percent	Current	Prior	Percent
Violent	Criminal Homicide	0	0		0	0		0	0	
	Rape	1	1	0.00%	2	2	0.00%	7	11	-36.36%
	Robbery - Commercial	0	1	-100.00%	1	1	0.00%	2	4	-50.00%
	Robbery - Person	2	2	0.00%	6	6	0.00%	20	28	-28.57%
	Aggravated Assault - Non DV	2	1	100.00%	7	10	-30.00%	35	40	-12.50%
	Aggravated Assault - DV	1	1	0.00%	3	3	0.00%	9	14	-35.71%
Violent Total:		6	6	0.00%	19	22	-13.64%	73	97	-24.74%
Property	Burglary - Residential	1	0		2	3	-33.33%	16	14	14.29%
	Burglary Garage	0	0		0	0		0	0	
	Burglary Commercial	1	1	0.00%	5	2	150.00%	16	26	-38.46%
	Larceny	17	9	88.89%	60	69	-13.04%	310	357	-13.17%
	Vehicle Theft	2	1	100.00%	8	8	0.00%	32	48	-33.33%
	Arson	0	1	-100.00%	2	1	100.00%	5	6	-16.67%
Property Total:		21	12	75.00%	77	83	-7.23%	379	451	-15.96%
Preliminary Part 1 Crime Totals:		27	18	50.00%	96	105	-8.57%	452	548	-17.52%
Current 7 Day Period:		4/20/2025 - 4/26/2025			Prior 7 Day Period:		4/13/2025 - 4/19/2025			
Current 28 Day Period:		3/30/2025 - 4/26/2025			Prior 28 Day Period:		3/2/2025 - 3/29/2025			
Current YTD Day Period:		1/1/2025 - 4/26/2025			Prior YTD Period:		1/1/2024 - 4/26/2024			

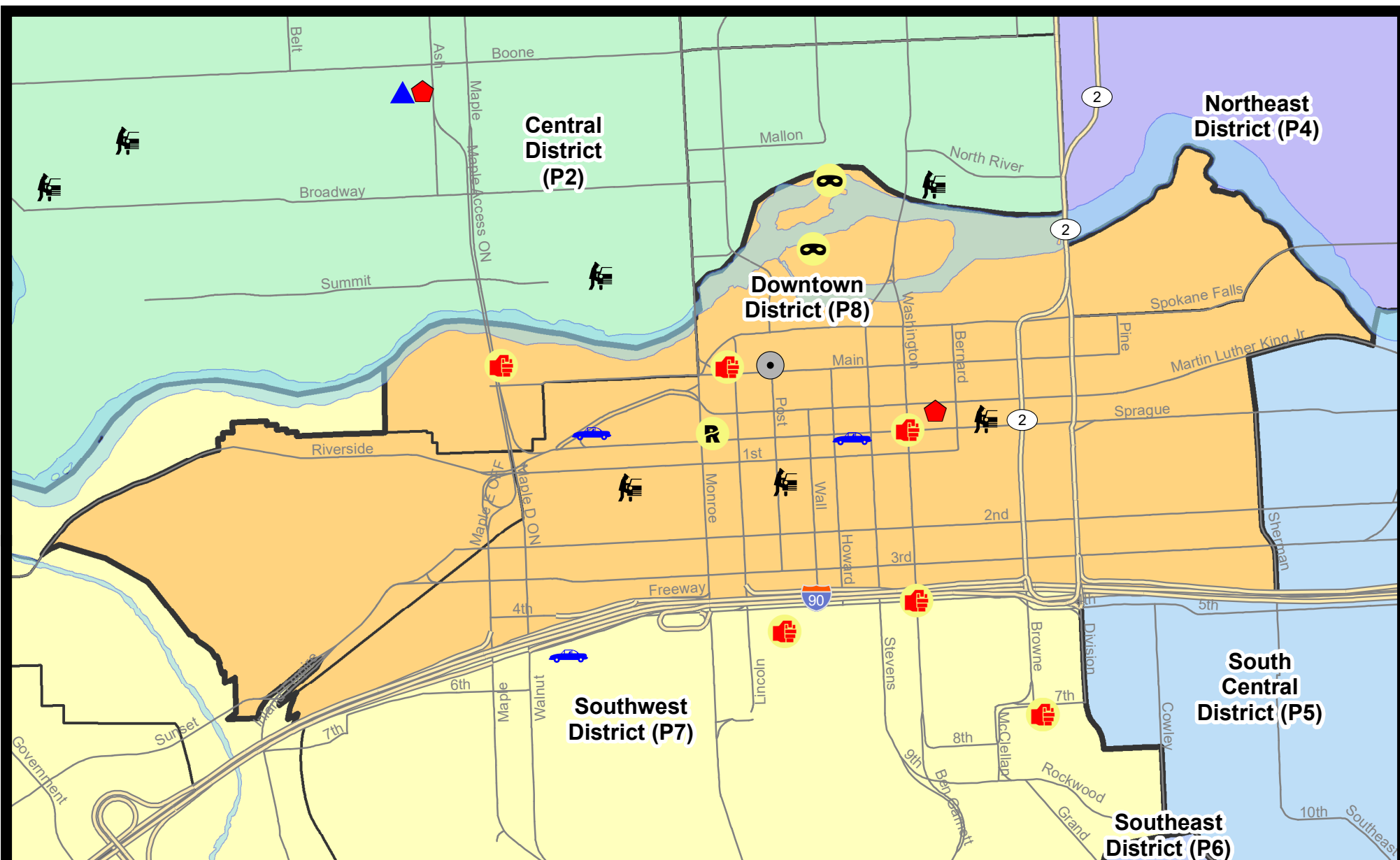
Prepared by SPD Crime Analysis Office - Monday, April 28, 2025

NOTE: SPD moved from UCR to the NIBRS reporting standard on 10/4/16 following the transition to a new RMS System. [Numbers on CompStat reports prior to this date should not be used as a comparison to those on this report.](#) Additional info on these reporting standards can be found on the FBI website: <https://ucr.fbi.gov/nibrs-overview>

This chart represents Preliminary counts of selected crime categories from Police Case Reports. Full statistical analysis to determine the confidence level of this data has not been performed. The % change columns on the preliminary counts differ from the percentage change on the NIBRS crime report, sometimes significantly. The CompStat report is designed for operational use and includes only selected NIBRS categories and coding less complex than full NIBRS rules. Official statistics for these and other NIBRS categories can be found on WASPC & FBI websites once available.



Note: On 1/8/23 boundary changes incorporated portions of P7 into the Downtown Precinct (SPD8BA and SPD8PV); Consequently activity in P8 will appear higher if compared to printed CompStat reports prior to 1/8/23

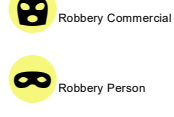


City of Spokane
Downtown District (P8)
Selected
Crime Types
2025-04-20 to 2025-04-26

Prepared By:
Crime Analysis Unit
Spokane Police Department

Legend

NIBRS Events



Cases Represent LERMS Crime Codes
 Points may indicate multiple events
 Note: Veh Prowl is only Larceny category displayed



For Additional Information on Incidents
 pertaining to an Area, Trend, or Pattern
 Contact Information Analysis

0 0.2 0.4 Miles



THIS IS NOT A LEGAL DOCUMENT:
 The information shown on this map is compiled
 from various sources and is subject to constant
 revision. Information shown on this map should
 not be used to determine the location of facilities
 in relationship to property lines, section lines,
 streets, etc.

Sunday - Saturday

SW - Downtown District (P8)

4/20/2025 TO 4/26/2025



<u>A/C</u>	<u>Offense Statute</u>	<u>Address</u>	<u>Reported Date</u>	<u>Dist</u>
<u>SPD8BA</u>				
C	THEFT 2D ALL OTHER	2000 W 3RD AVE	4/23/2025	
<u>SPD8EC</u>				
C	THEFT 3D ALL OTHER	200 E 2ND AVE	4/25/2025	P8
<u>SPD8PV</u>				
C	ASSAULT 2D	1500 W WATER AVE	4/25/2025	P8
<u>SPD8RS</u>				
C	ASSAULT 1D	900 W MAIN AVE	4/25/2025	P8
C	ASSAULT 2D	W SPRAGUE AVE / N WASHINGTON ST	4/24/2025	P8
A	BURGLARY 2D COMMERCIAL	800 W MAIN AVE	4/26/2025	P8
C	RAPE 3D		4/24/2025	P8
C	RESIDENTIAL BURGLARY	300 W RIVERSIDE AVE	4/26/2025	P7
A	ROBBERY 1D PERSON	500 N HOWARD ST	4/22/2025	P8
A	ROBBERY 2D PERSON	700 N HOWARD ST	4/25/2025	P8
C	THEFT 2D ALL OTHER	200 N DIVISION ST	4/20/2025	P8
C	THEFT 2D ALL OTHER	W 2ND AVE / S LINCOLN ST	4/21/2025	P8
C	THEFT 2D FROM MOTOR VEHICLE	100 S POST ST	4/22/2025	P8
C	THEFT 2D FROM MOTOR VEHICLE	200 W SPRAGUE AVE	4/24/2025	P8
C	THEFT 2D SHOPLIFTING	700 W MAIN AVE	4/23/2025	
C	THEFT 3D FROM BUILDING	0 W PACIFIC AVE	4/23/2025	P8
C	THEFT 3D FROM BUILDING	200 W RIVERSIDE AVE	4/25/2025	P8
C	THEFT 3D FROM BUILDING	900 W 2ND AVE	4/24/2025	
C	THEFT 3D FROM MOTOR VEHICLE	S JEFFERSON ST / W RAILROAD ALLEY AVE	4/23/2025	P8
C	THEFT 3D SHOPLIFTING	600 W MAIN AVE	4/20/2025	P8
C	THEFT 3D SHOPLIFTING	1000 W RIVERSIDE AVE	4/21/2025	P8
C	THEFT 3D SHOPLIFTING	600 W MAIN AVE	4/23/2025	P8
C	THEFT 3D SHOPLIFTING	600 W MAIN AVE	4/20/2025	
C	THEFT 3D SHOPLIFTING	600 W MAIN AVE	4/24/2025	
C	THEFT 3D SHOPLIFTING	600 W MAIN AVE	4/25/2025	
C	THEFT OF MOTOR VEHICLE	1200 W RIVERSIDE AVE	4/23/2025	P8
C	THEFT OF MOTOR VEHICLE	500 W SPRAGUE AVE	4/24/2025	P8

POLICE SUMMARY - Ending: Saturday, April 26, 2025



Other Jurisdiction or Unk District

Preliminary IBR Counts

NIBRS Categories (Part 1 Selected)		7 Day Comparison			28 Day Comparison			YTD Comparison		
		Current	Prior	Percent	Current	Prior	Percent	Current	Prior	Percent
Violent	Criminal Homicide	0	0		0	0		0	0	
	Rape	0	0		0	0		1	0	
	Robbery - Commercial	0	0		0	0		0	0	
	Robbery - Person	0	0		0	0		0	0	
	Aggravated Assault - Non DV	0	0		0	1	-100.00%	2	1	100.00%
	Aggravated Assault - DV	0	0		1	0		1	0	
Violent Total:		0	0		1	1	0.00%	4	1	300.00%
Property	Burglary - Residential	0	0		0	0		0	0	
	Burglary Garage	0	0		0	0		0	0	
	Burglary Commercial	0	0		0	0		0	0	
	Larceny	1	0		1	3	-66.67%	7	7	0.00%
	Vehicle Theft	0	0		0	0		1	3	-66.67%
	Arson	0	0		0	0		0	0	
Property Total:		1	0		1	3	-66.67%	8	10	-20.00%
Preliminary Part 1 Crime Totals:		1	0		2	4	-50.00%	12	11	9.09%
Current 7 Day Period:		4/20/2025 - 4/26/2025			Prior 7 Day Period:		4/13/2025 - 4/19/2025			
Current 28 Day Period:		3/30/2025 - 4/26/2025			Prior 28 Day Period:		3/2/2025 - 3/29/2025			
Current YTD Period:		1/1/2025 - 4/26/2025			Prior YTD Period:		1/1/2024 - 4/26/2024			

Prepared by SPD Crime Analysis Office - Monday, April 28, 2025

NOTE: SPD moved from UCR to the NIBRS reporting standard on 10/4/16 following the transition to a new RMS System. [Numbers on CompStat reports prior to this date should not be used as a comparison to those on this report.](#) Additional info on these reporting standards can be found on the FBI website: <https://ucr.fbi.gov/nibrs-overview>

This chart represents Preliminary counts of selected crime categories from Police Case Reports. Full statistical analysis to determine the confidence level of this data has not been performed. The % change columns on the preliminary counts differ from the percentage change on the NIBRS crime report, sometimes significantly. The CompStat report is designed for operational use and includes only selected NIBRS categories and coding less complex than full NIBRS rules. Official statistics for these and other NIBRS categories can be found on WASPC & FBI websites once available.

Sunday - Saturday

4/20/2025 TO 4/26/2025

Other Jurisdiction/Unk District



<u>A/C</u>	<u>Offense Statute</u>	<u>Address</u>	<u>Reported Date</u>	<u>Dist</u>
<u>SV01</u>				
C	THEFT 2D ALL OTHER	400 N HAVANA ST	4/23/2025	