

SPOKANE POLICE DEPARTMENT

PRELIMINARY CITYWIDE **IBR** CRIME REPORT



Preliminary IBR Counts

CHIEF OF POLICE

Kevin Hall

Period Ending: Saturday, April 19, 2025

NIBRS Categories (Part 1 Selected)	7 Day Comparison			28 Day Comparison			YTD Comparison		
	Current	Prior	Percent	Current	Prior	Percent	Current	Prior	Percent
Violent									
Criminal Homicide	0	0		0	0		0	5	-100.00%
Rape	7	5	40.00%	19	12	58.33%	61	60	1.67%
Robbery - Commercial	1	0		1	7	-85.71%	24	35	-31.43%
Robbery - Person	3	2	50.00%	12	13	-7.69%	47	65	-27.69%
Aggravated Assault - Non DV	8	10	-20.00%	42	36	16.67%	132	156	-15.38%
Aggravated Assault - DV	7	7	0.00%	28	24	16.67%	101	110	-8.18%
Violent Total:	26	24	8.33%	102	92	10.87%	365	431	-15.31%
Property									
Burglary - Residential	13	9	44.44%	49	35	40.00%	148	196	-24.49%
Burglary Garage	2	6	-66.67%	17	13	30.77%	65	90	-27.78%
Burglary Commercial	7	7	0.00%	34	31	9.68%	133	147	-9.52%
Larceny	125	131	-4.58%	559	548	2.01%	2282	2455	-7.05%
Vehicle Theft	8	20	-60.00%	54	57	-5.26%	209	360	-41.94%
Arson	1	1	0.00%	6	4	50.00%	17	34	-50.00%
Property Total:	156	174	-10.34%	719	688	4.51%	2854	3282	-13.04%
Preliminary Part 1 Crime Totals:	182	198	-8.08%	821	780	5.26%	3219	3713	-13.30%

Current 7 Day Period: 4/13/2025 - 4/19/2025

Prior 7 Day Period: 4/6/2025 - 4/12/2025

Current 28 Day Period: 3/23/2025 - 4/19/2025

Prior 28 Day Period: 2/23/2025 - 3/22/2025

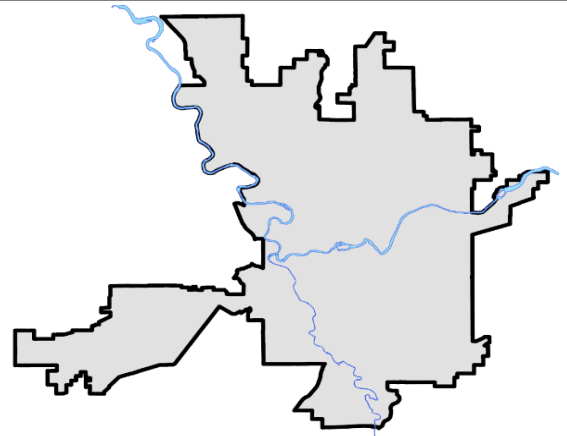
Current YTD Day Period: 1/1/2025 - 4/19/2025

Prior YTD Period: 1/1/2024 - 4/19/2024

Prepared by SPD Crime Analysis Office - Monday, April 21, 2025

NOTE: SPD moved from UCR to the NIBRS reporting standard on 10/4/16 following the transition to a new RMS System. [Numbers on CompStat reports prior to this date should not be used as a comparison to those on this report.](#) Additional info on these reporting standards can be found on the FBI website: <https://ucr.fbi.gov/nibrs-overview>

This chart represents Preliminary counts of selected crime categories from Police Case Reports. Full statistical analysis to determine the confidence level of this data has not been performed. The % change columns on the preliminary counts differ from the percentage change on the NIBRS crime report, sometimes significantly. The CompStat report is designed for operational use and includes only selected NIBRS categories and coding less complex than full NIBRS rules. Official statistics for these and other NIBRS categories can be found on WASPC & FBI websites once available.



SPOKANE POLICE DEPARTMENT

Northwest Precinct

ADAM Sector

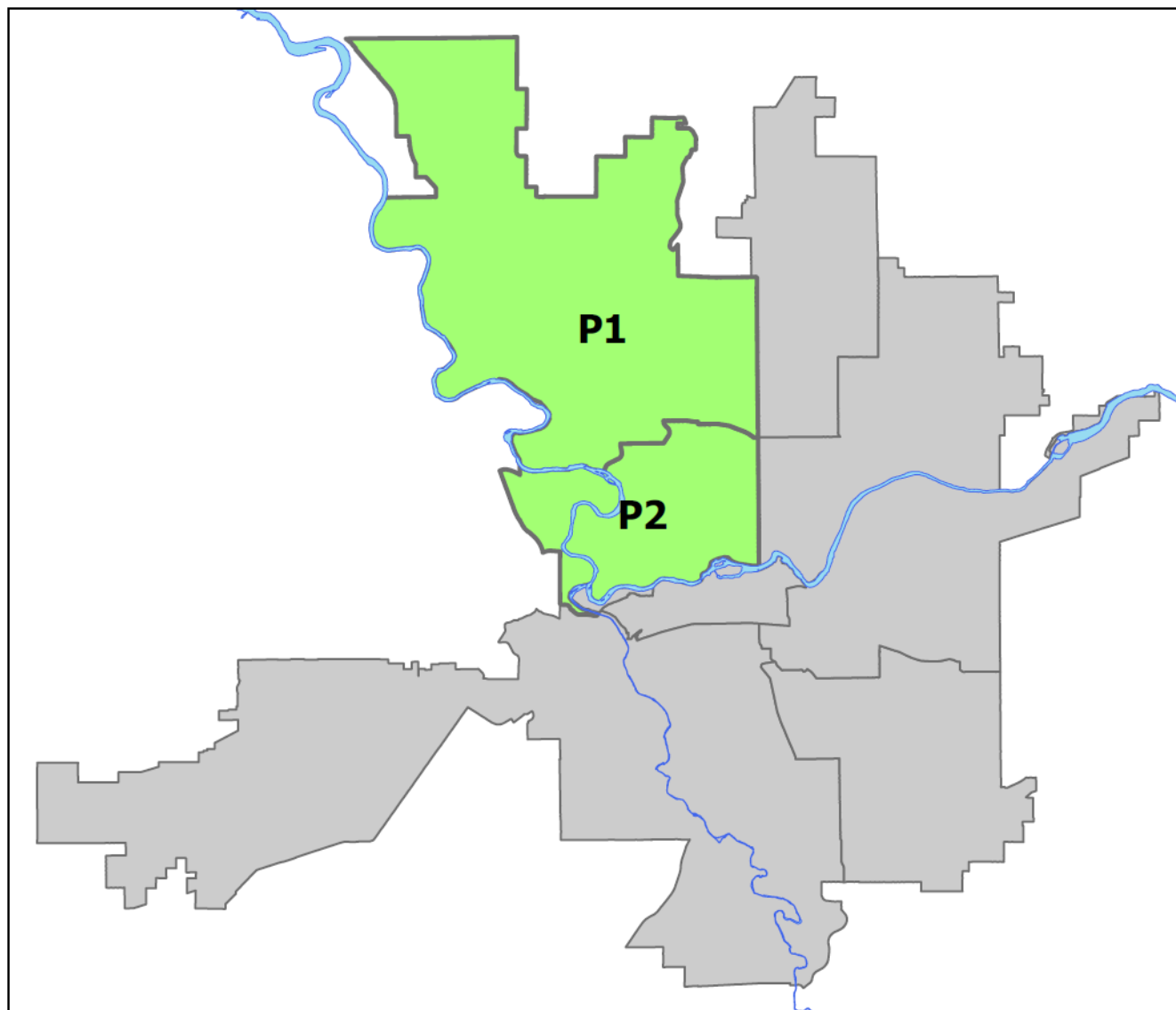


PSA Commander

Captain Tom Hendren

Northwest District (P1)

Central District (P2)





NORTHWEST PRECINCT (P1, P2) ADAM SECTOR

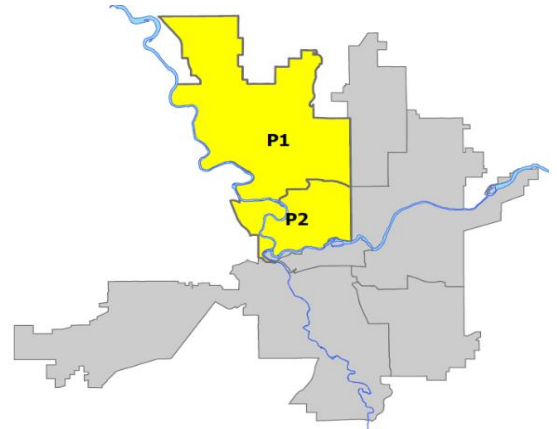
Preliminary IBR Counts

NIBRS Categories (Part 1 Selected)	7 Day Comparison			28 Day Comparison			YTD Comparison		
	Current	Prior	Percent	Current	Prior	Percent	Current	Prior	Percent
Violent									
Criminal Homicide	0	0		0	0		0	1	-100.00%
Rape	2	2	0.00%	7	3	133.33%	16	21	-23.81%
Robbery - Commercial	0	0		0	3	-100.00%	8	6	33.33%
Robbery - Person	1	0		1	5	-80.00%	7	10	-30.00%
Aggravated Assault - Non DV	3	2	50.00%	9	5	80.00%	26	26	0.00%
Aggravated Assault - DV	4	0		7	2	250.00%	23	37	-37.84%
Violent Total:	10	4	150.00%	24	18	33.33%	80	101	-20.79%
Property									
Burglary - Residential	4	3	33.33%	15	11	36.36%	51	62	-17.74%
Burglary Garage	0	3	-100.00%	6	3	100.00%	23	22	4.55%
Burglary Commercial	2	1	100.00%	8	11	-27.27%	30	34	-11.76%
Larceny	28	30	-6.67%	128	127	0.79%	523	688	-23.98%
Vehicle Theft	3	6	-50.00%	15	14	7.14%	54	96	-43.75%
Arson	0	0		1	0		2	12	-83.33%
Property Total:	37	43	-13.95%	173	166	4.22%	683	914	-25.27%
Preliminary Part 1 Crime Totals:	47	47	0.00%	197	184	7.07%	763	1015	-24.83%
Current 7 Day Period:	4/13/2025 - 4/19/2025			Prior 7 Day Period:	4/6/2025 - 4/12/2025				
Current 28 Day Period:	3/23/2025 - 4/19/2025			Prior 28 Day Period:	2/23/2025 - 3/22/2025				
Current YTD Day Period:	1/1/2025 - 4/19/2025			Prior YTD Period:	1/1/2024 - 4/19/2024				

Prepared by SPD Crime Analysis Office - Monday, April 21, 2025

NOTE: SPD moved from UCR to the NIBRS reporting standard on 10/4/16 following the transition to a new RMS System. [Numbers on CompStat reports prior to this date should not be used as a comparison to those on this report.](#) Additional info on these reporting standards can be found on the FBI website: <https://ucr.fbi.gov/nibrs-overview>

This chart represents Preliminary counts of selected crime categories from Police Case Reports. Full statistical analysis to determine the confidence level of this data has not been performed. The % change columns on the preliminary counts differ from the percentage change on the NIBRS crime report, sometimes significantly. The CompStat report is designed for operational use and includes only selected NIBRS categories and coding less complex than full NIBRS rules. Official statistics for these and other NIBRS categories can be found on WASPC & FBI websites once available.



Note: On 1/8/23 boundary changes were implemented dividing the North Precinct into two (NW and NE). The Northwest Precinct ADAM Sector consists of P1 and P2; Consequently this page did not exist on printed CompStat reports prior to 1/8/23



NW - Northwest District (P1)

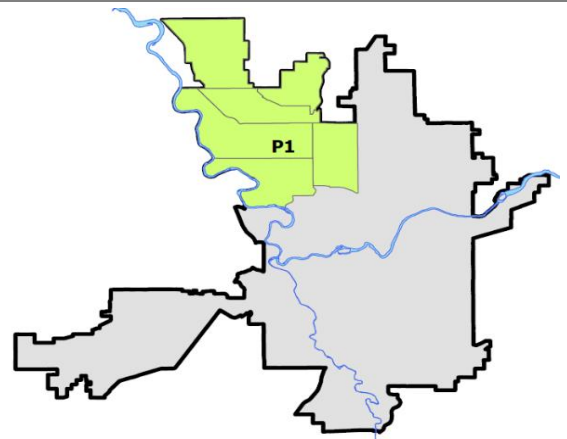
Preliminary IBR Counts

NIBRS Categories (Part 1 Selected)	7 Day Comparison			28 Day Comparison			YTD Comparison		
	Current	Prior	Percent	Current	Prior	Percent	Current	Prior	Percent
Violent									
Criminal Homicide	0	0		0	0		0	1	-100.00%
Rape	0	0		0	1	-100.00%	3	16	-81.25%
Robbery - Commercial	0	0		0	0		2	2	0.00%
Robbery - Person	0	0		0	2	-100.00%	3	3	0.00%
Aggravated Assault - Non DV	2	0		4	2	100.00%	11	11	0.00%
Aggravated Assault - DV	2	0		5	0		10	17	-41.18%
Violent Total:	4	0		9	5	80.00%	29	50	-42.00%
Property									
Burglary - Residential	2	3	-33.33%	9	5	80.00%	31	27	14.81%
Burglary Garage	0	3	-100.00%	4	2	100.00%	16	14	14.29%
Burglary Commercial	0	0		1	5	-80.00%	9	15	-40.00%
Larceny	13	16	-18.75%	64	49	30.61%	219	310	-29.35%
Vehicle Theft	3	2	50.00%	8	5	60.00%	25	32	-21.88%
Arson	0	0		1	0		1	1	0.00%
Property Total:	18	24	-25.00%	87	66	31.82%	301	399	-24.56%
Preliminary Part 1 Crime Totals:	22	24	-8.33%	96	71	35.21%	330	449	-26.50%
Current 7 Day Period:	4/13/2025 - 4/19/2025			Prior 7 Day Period:	4/6/2025 - 4/12/2025				
Current 28 Day Period:	3/23/2025 - 4/19/2025			Prior 28 Day Period:	2/23/2025 - 3/22/2025				
Current YTD Day Period:	1/1/2025 - 4/19/2025			Prior YTD Period:	1/1/2024 - 4/19/2024				

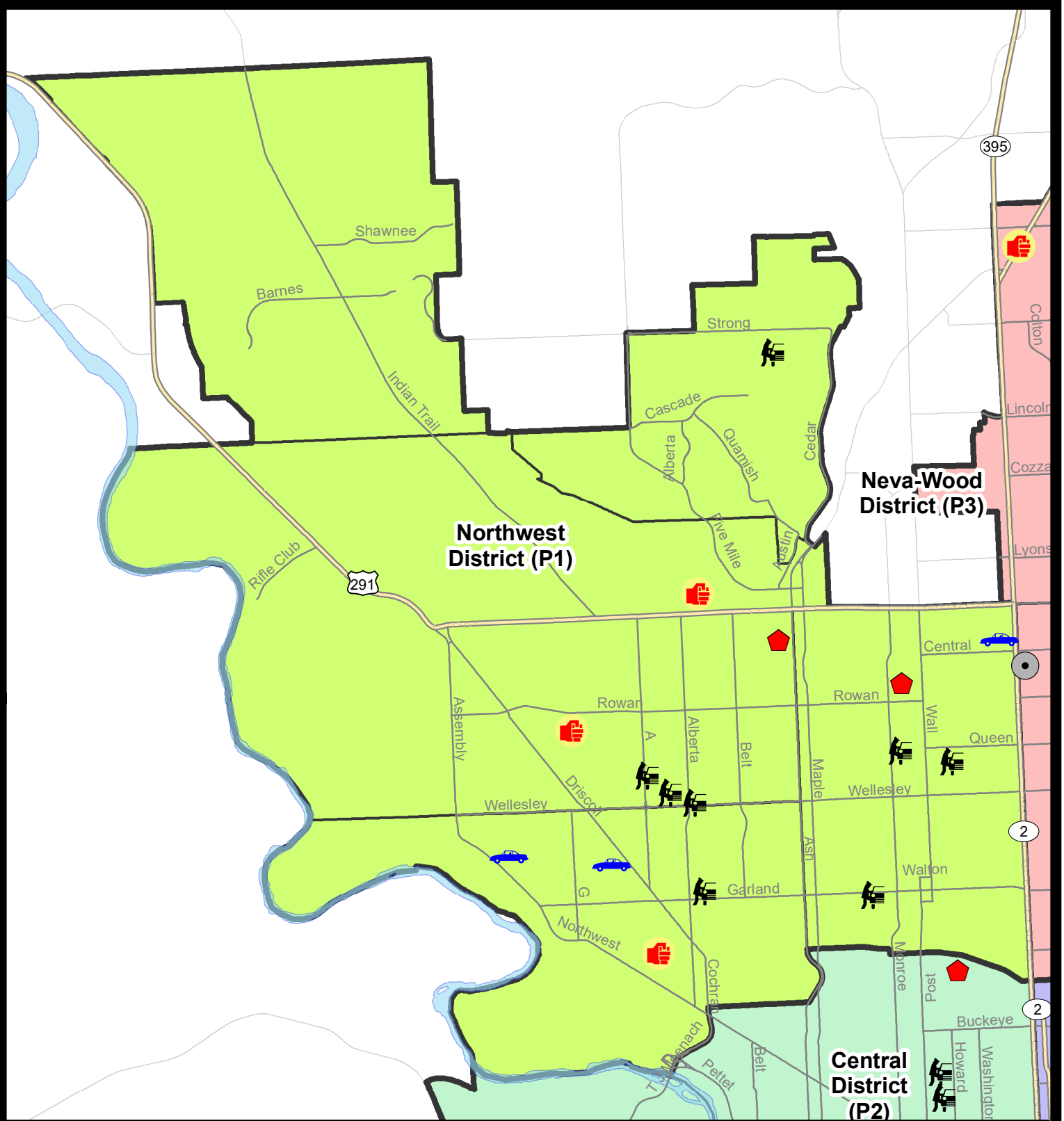
Prepared by SPD Crime Analysis Office - Monday, April 21, 2025

NOTE: SPD moved from UCR to the NIBRS reporting standard on 10/4/16 following the transition to a new RMS System. [Numbers on CompStat reports prior to this date should not be used as a comparison to those on this report.](#) Additional info on these reporting standards can be found on the FBI website: <https://ucr.fbi.gov/nibrs-overview>

This chart represents Preliminary counts of selected crime categories from Police Case Reports. Full statistical analysis to determine the confidence level of this data has not been performed. The % change columns on the preliminary counts differ from the percentage change on the NIBRS crime report, sometimes significantly. The CompStat report is designed for operational use and includes only selected NIBRS categories and coding less complex than full NIBRS rules. Official statistics for these and other NIBRS categories can be found on WASPC & FBI websites once available.



Note: On 1/8/23 a boundary change to P1 added a portion of the prior area to P2 (SPA2EG); Consequently activity in P1 will appear a bit lower if compared to printed CompStat reports prior to 1/8/23



City of Spokane
Northwest District (P1)
Selected Crime Codes
2025-04-13 to 2025-04-19
 Prepared By:
Crime Analysis Unit
Spokane Police Department

Legend
NIBRS Events

*Cases Represent LERMS Crime Codes
 Points may indicate multiple events
 Note: Veh Prowl is only Larceny displayed*

For Additional Information on Incidents pertaining to an Area, Trend, or Pattern Contact Information Analysis

0 0.25 0.5 1 Miles

Geographic Information System

SPokane

THIS IS NOT A LEGAL DOCUMENT. The information shown on this map is compiled from various sources and is subject to constant revision. Information shown on this map should not be used to determine the location of facilities in relationship to property lines, section lines, streets, etc.

Sunday - Saturday

4/13/2025 TO 4/19/2025



NW - Northwest District (P1)

<u>A/C</u>	<u>Offense Statute</u>	<u>Address</u>	<u>Reported Date</u>	<u>Dist</u>
C	ASSAULT 2D	4018 W ROWAN ST ,BLDG 5, ROOM 70	4/19/2025	P1
<u>SPA1AD</u>				
C	ASSAULT 2D	3400 N MILTON ST	4/19/2025	P1
C	THEFT 2D FROM MOTOR VEHICLE	2400 W WALTON AVE	4/16/2025	P1
C	THEFT 3D SHOPLIFTING	2500 W WELLESLEY AVE	4/14/2025	
C	THEFT OF MOTOR VEHICLE	3200 W ROCKWELL AVE	4/16/2025	P1
C	THEFT OF MOTOR VEHICLE	3900 W LONGFELLOW AVE	4/18/2025	P1
<u>SPA1BS</u>				
C	HARASSMENT FELONY WEAPON INVOLVED	2500 W HOUSTON AVE	4/13/2025	P4
<u>SPA1FM</u>				
C	THEFT 3D FROM MOTOR VEHICLE	8400 N OAK ST	4/18/2025	P1
<u>SPA1IT</u>				
C	THEFT 3D ALL OTHER	8700 N JAMES DR	4/19/2025	P1
C	THEFT 3D VEHICLE PARTS AND ACCESSORIES	5400 W BARNES RD	4/15/2025	P1
<u>SPA1NH</u>				
C	RESIDENTIAL BURGLARY	5600 N LINCOLN ST	4/14/2025	P1
A	THEFT 3D FROM MOTOR VEHICLE	5000 N LINCOLN ST	4/16/2025	P1
C	THEFT 3D FROM MOTOR VEHICLE	1100 W GARLAND AVE	4/19/2025	P1
C	THEFT 3D FROM MOTOR VEHICLE	4900 N STEVENS ST	4/17/2025	
C	THEFT OF MOTOR VEHICLE	5900 N ATLANTIC ST	4/13/2025	P1
<u>SPA1NW</u>				
C	ASSAULT 2D	3300 W QUEEN PL	4/17/2025	P4
C	RESIDENTIAL BURGLARY	6000 N OAK ST	4/19/2025	P1
C	THEFT 2D FROM MOTOR VEHICLE	2700 W BROAD AVE	4/15/2025	P1
C	THEFT 2D FROM MOTOR VEHICLE	4900 N A ST	4/18/2025	P1
C	THEFT 3D ALL OTHER	5500 N COCHRAN ST	4/16/2025	
C	THEFT 3D FROM MOTOR VEHICLE	2500 W WELLESLEY AVE	4/18/2025	P1
C	THEFT 3D VEHICLE PARTS AND ACCESSORIES	4700 N ELM ST	4/19/2025	P1



NW - North Central District (P2)

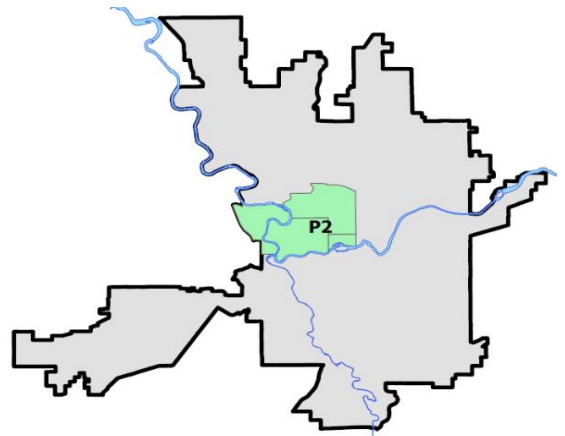
Preliminary IBR Counts

NIBRS Categories (Part 1 Selected)	7 Day Comparison			28 Day Comparison			YTD Comparison		
	Current	Prior	Percent	Current	Prior	Percent	Current	Prior	Percent
Violent									
Criminal Homicide	0	0		0	0		0	0	
Rape	2	2	0.00%	7	2	250.00%	13	5	160.00%
Robbery - Commercial	0	0		0	3	-100.00%	6	4	50.00%
Robbery - Person	1	0		1	3	-66.67%	4	7	-42.86%
Aggravated Assault - Non DV	1	2	-50.00%	5	3	66.67%	15	15	0.00%
Aggravated Assault - DV	2	0		2	2	0.00%	13	20	-35.00%
Violent Total:	6	4	50.00%	15	13	15.38%	51	51	0.00%
Property									
Burglary - Residential	2	0		6	6	0.00%	20	35	-42.86%
Burglary Garage	0	0		2	1	100.00%	7	8	-12.50%
Burglary Commercial	2	1	100.00%	7	6	16.67%	21	19	10.53%
Larceny	15	14	7.14%	64	78	-17.95%	304	378	-19.58%
Vehicle Theft	0	4	-100.00%	7	9	-22.22%	29	64	-54.69%
Arson	0	0		0	0		1	11	-90.91%
Property Total:	19	19	0.00%	86	100	-14.00%	382	515	-25.83%
Preliminary Part 1 Crime Totals:	25	23	8.70%	101	113	-10.62%	433	566	-23.50%
Current 7 Day Period:	4/13/2025 - 4/19/2025			Prior 7 Day Period:	4/6/2025 - 4/12/2025				
Current 28 Day Period:	3/23/2025 - 4/19/2025			Prior 28 Day Period:	2/23/2025 - 3/22/2025				
Current YTD Day Period:	1/1/2025 - 4/19/2025			Prior YTD Period:	1/1/2024 - 4/19/2024				

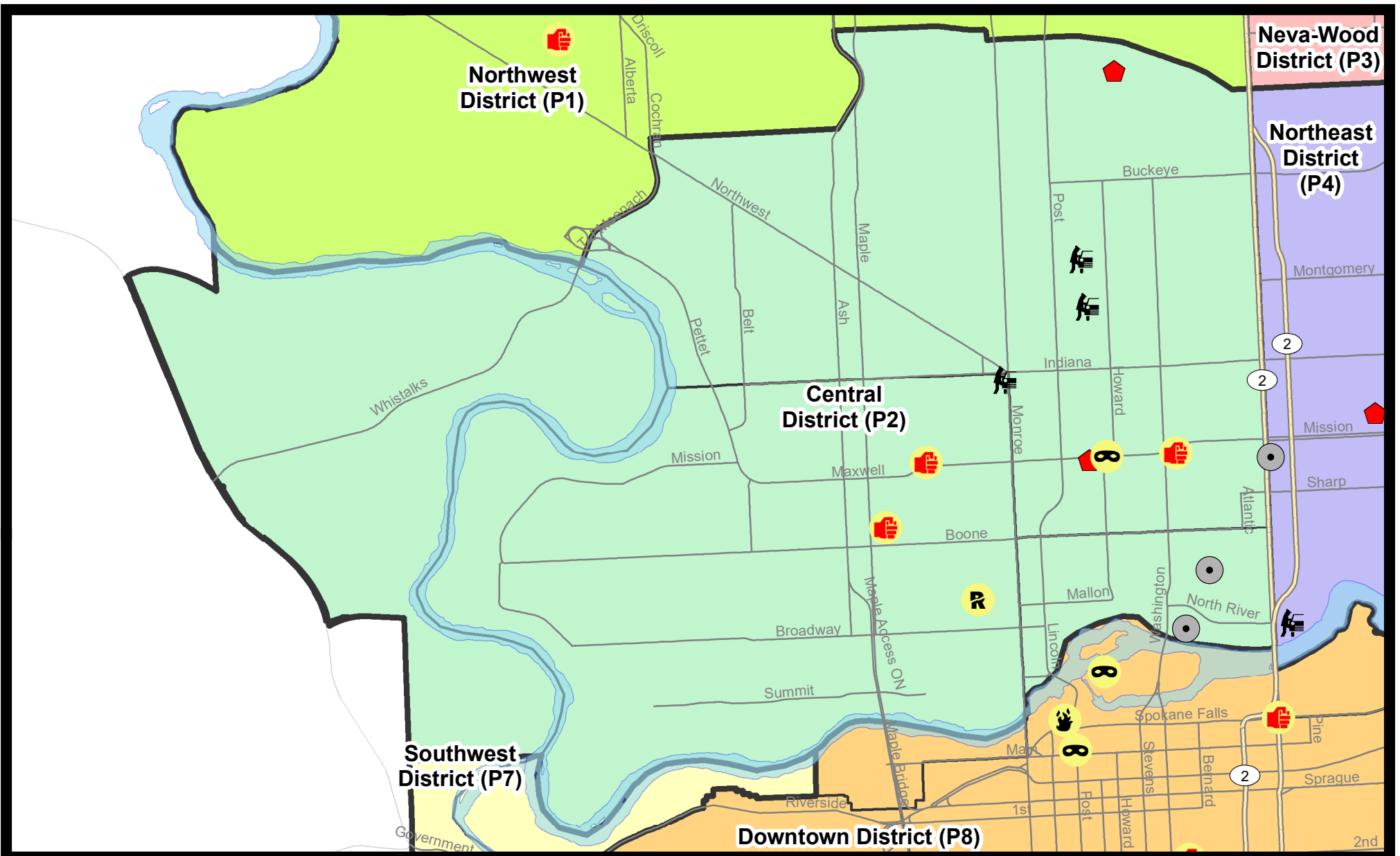
Prepared by SPD Crime Analysis Office - Monday, April 21, 2025

NOTE: SPD moved from UCR to the NIBRS reporting standard on 10/4/16 following the transition to a new RMS System. [Numbers on CompStat reports prior to this date should not be used as a comparison to those on this report.](#) Additional info on these reporting standards can be found on the FBI website: <https://ucr.fbi.gov/nibrs-overview>

This chart represents Preliminary counts of selected crime categories from Police Case Reports. Full statistical analysis to determine the confidence level of this data has not been performed. The % change columns on the preliminary counts differ from the percentage change on the NIBRS crime report, sometimes significantly. The CompStat report is designed for operational use and includes only selected NIBRS categories and coding less complex than full NIBRS rules. Official statistics for these and other NIBRS categories can be found on WASPC & FBI websites once available.



Note: On 1/8/23 a boundary change to P2 added a portion of the P1 area into P2 (SPA2EG); Consequently activity in P2 will appear a bit higher if compared to printed CompStat reports prior to 1/8/23



City of Spokane
Central District (P2)
Selected
Crime Types
2025-04-13 to 2025-04-19
 Prepared By:
Crime Analysis Unit
Spokane Police Department

Legend


NIBRS Events

- Criminal Homicide
- Robbery Commercial
- Aggravated Assault
- Burglary Commercial
- Rape
- Robbery Person
- Burglary Residential
- Vehicle Prowling
- Burglary Garage
- Vehicle Theft
- Arson

*Cases Represent LERMS Crime Codes
 Points may indicate multiple events
 Note: Veh Prowl is only Larceny category displayed*



For Additional Information on Incidents pertaining to an Area, Trend, or Pattern Contact Information Analysis



THIS IS NOT A LEGAL DOCUMENT:
The information shown on this map is compiled from various sources and is subject to constant revision. Information shown on this map should not be used to determine the location of facilities in relationship to property lines, section lines, streets, etc.

Sunday - Saturday

4/13/2025 TO 4/19/2025

NW - Central District (P2)



<u>A/C</u>	<u>Offense Statute</u>	<u>Address</u>	<u>Reported Date</u>	<u>Dist</u>
<u>SPA2EG</u>				
C	ASSAULT 2D	300 W MISSION AVE	4/14/2025	P1
C	RESIDENTIAL BURGLARY	600 W MAXWELL AVE	4/14/2025	P1
C	RESIDENTIAL BURGLARY	500 W DALTON AVE	4/15/2025	P1
A	ROBBERY 1D CARJACKING	N HOWARD ST / W MAXWELL AVE	4/14/2025	P1
C	THEFT 2D FROM MOTOR VEHICLE	W CARLISLE AVE / N WALL ST	4/17/2025	P2
C	THEFT 3D ALL OTHER	1000 W CLEVELAND AVE	4/15/2025	P2
C	THEFT 3D ALL OTHER	N WASHINGTON ST / W BOONE AVE	4/17/2025	P2
C	THEFT 3D ALL OTHER	2800 N T J MEENACH DR	4/18/2025	P2
C	THEFT 3D FROM MOTOR VEHICLE	600 W MANSFIELD AVE	4/18/2025	
C	THEFT 3D SHOPLIFTING	1600 W NORTHWEST BLVD	4/13/2025	P1
C	THEFT 3D SHOPLIFTING	1700 W NORTHWEST BLVD	4/18/2025	P2
C	THEFT 3D SHOPLIFTING	1600 W NORTHWEST BLVD	4/15/2025	
C	THEFT 3D SHOPLIFTING	1600 W NORTHWEST BLVD	4/15/2025	
<u>SPA2RS</u>				
C	BURGLARY 2D COMMERCIAL	200 W CATALDO AVE	4/14/2025	P1
C	BURGLARY 2D COMMERCIAL	300 W NORTH RIVER DR	4/19/2025	P1
C	THEFT 2D FROM BUILDING	900 N MONROE ST	4/15/2025	P2
<u>SPA2WC</u>				
C	ASSAULT 2D	1300 W MAXWELL AVE	4/13/2025	P1
C	ASSAULT 2D	1500 W SHARP AVE	4/17/2025	P1
C	RAPE 2D		4/15/2025	P2
C	RAPE 2D		4/18/2025	P8
C	THEFT 3D ALL OTHER	1800 W MISSION AVE	4/15/2025	P1
C	THEFT 3D ALL OTHER	1200 N CANNON ST	4/19/2025	
C	THEFT 3D FROM MOTOR VEHICLE	1800 N MONROE ST	4/15/2025	P2
<u>SPA2WH</u>				
C	MAIL THEFT	2800 W ELLIOTT DR	4/17/2025	P2
C	THEFT 3D ALL OTHER	2800 W ELLIOTT DR	4/14/2025	

SPOKANE POLICE DEPARTMENT

Northeast Precinct

BAKER Sector

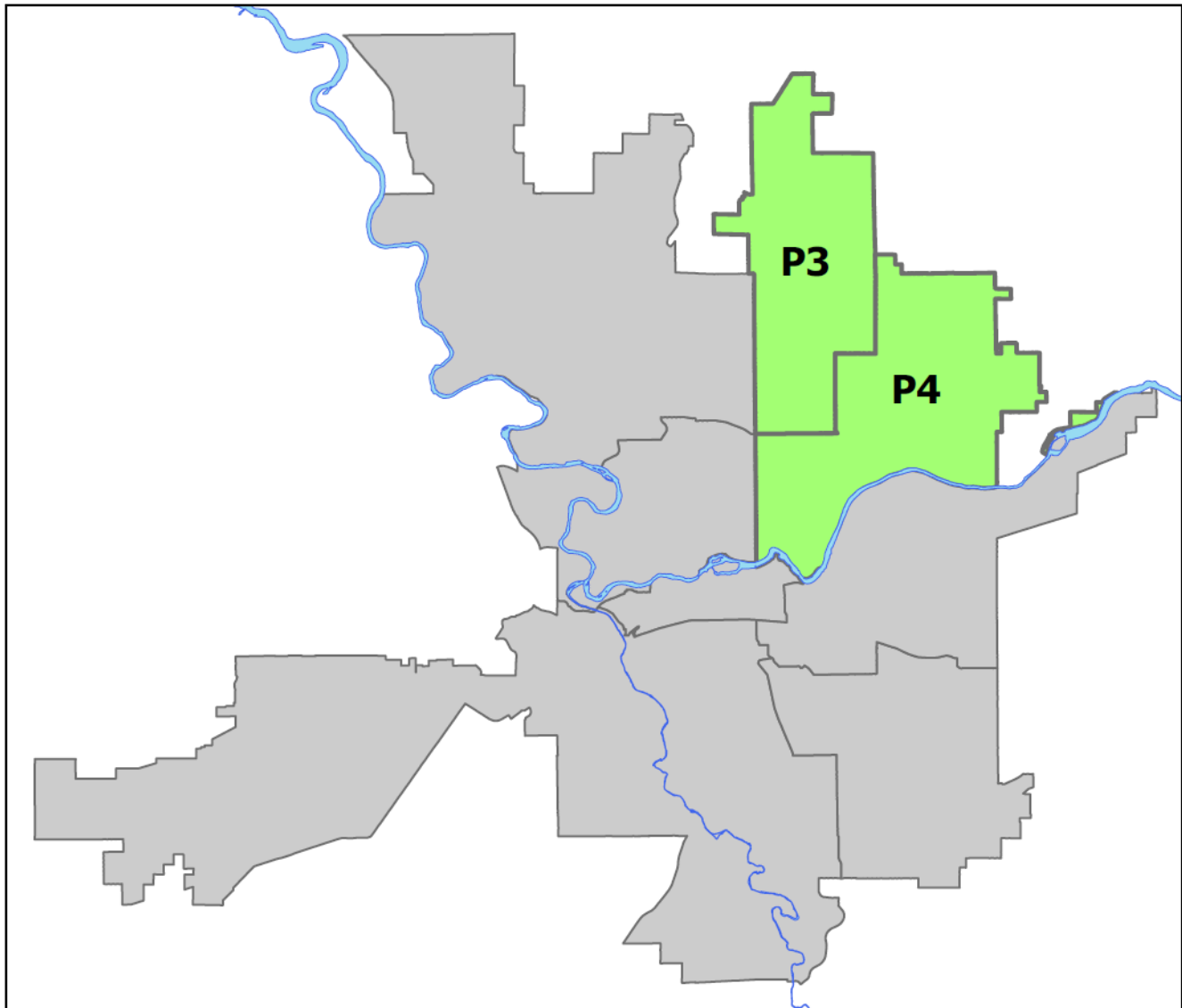


PSA Commander

Captain Shawn Kendall

NevaWood District (P3)

Northeast District (P4)



NORTHEAST PRECINCT (P3, P4) BAKER SECTOR



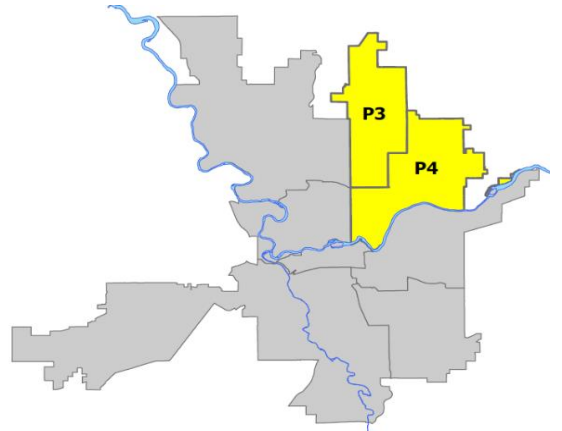
Preliminary IBR Counts

NIBRS Categories (Part 1 Selected)	7 Day Comparison			28 Day Comparison			YTD Comparison		
	Current	Prior	Percent	Current	Prior	Percent	Current	Prior	Percent
Violent									
Criminal Homicide	0	0		0	0		0	2	-100.00%
Rape	1	2	-50.00%	6	3	100.00%	16	12	33.33%
Robbery - Commercial	0	0		0	2	-100.00%	12	16	-25.00%
Robbery - Person	0	0		2	3	-33.33%	10	20	-50.00%
Aggravated Assault - Non DV	3	5	-40.00%	15	13	15.38%	38	60	-36.67%
Aggravated Assault - DV	2	5	-60.00%	11	12	-8.33%	36	31	16.13%
Violent Total:	6	12	-50.00%	34	33	3.03%	112	141	-20.57%
Property									
Burglary - Residential	6	1	500.00%	13	4	225.00%	32	63	-49.21%
Burglary Garage	1	0		4	2	100.00%	15	37	-59.46%
Burglary Commercial	4	5	-20.00%	17	8	112.50%	58	62	-6.45%
Larceny	58	56	3.57%	242	225	7.56%	929	924	0.54%
Vehicle Theft	2	5	-60.00%	17	17	0.00%	70	140	-50.00%
Arson	0	0		2	1	100.00%	5	9	-44.44%
Property Total:	71	67	5.97%	295	257	14.79%	1109	1235	-10.20%
Preliminary Part 1 Crime Totals:	77	79	-2.53%	329	290	13.45%	1221	1376	-11.26%
Current 7 Day Period:	4/13/2025 - 4/19/2025			Prior 7 Day Period:	4/6/2025 - 4/12/2025				
Current 28 Day Period:	3/23/2025 - 4/19/2025			Prior 28 Day Period:	2/23/2025 - 3/22/2025				
Current YTD Day Period:	1/1/2025 - 4/19/2025			Prior YTD Period:	1/1/2024 - 4/19/2024				

Prepared by SPD Crime Analysis Office - Monday, April 21, 2025

NOTE: SPD moved from UCR to the NIBRS reporting standard on 10/4/16 following the transition to a new RMS System. [Numbers on CompStat reports prior to this date should not be used as a comparison to those on this report.](#) Additional info on these reporting standards can be found on the FBI website: <https://ucr.fbi.gov/nibrs-overview>

This chart represents Preliminary counts of selected crime categories from Police Case Reports. Full statistical analysis to determine the confidence level of this data has not been performed. The % change columns on the preliminary counts differ from the percentage change on the NIBRS crime report, sometimes significantly. The CompStat report is designed for operational use and includes only selected NIBRS categories and coding less complex than full NIBRS rules. Official statistics for these and other NIBRS categories can be found on WASPC & FBI websites once available.



Note: On 1/8/23 boundary changes were implemented dividing the North Precinct into two (NW and NE). The Northeast Precinct BAKER Sector consists of P3 and P4; Consequently this page did not exist on printed reports prior to 1/8/23



NE - Neva-Wood District (P3)

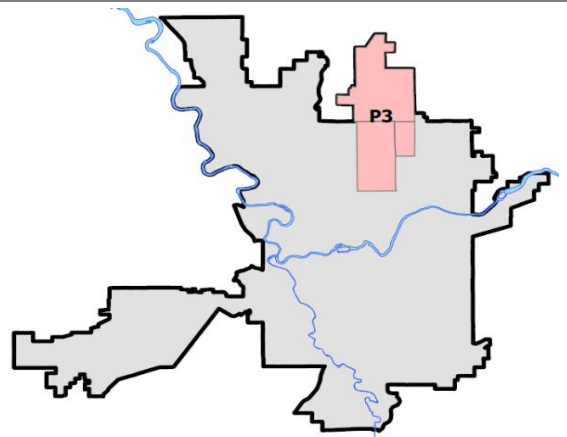
Preliminary IBR Counts

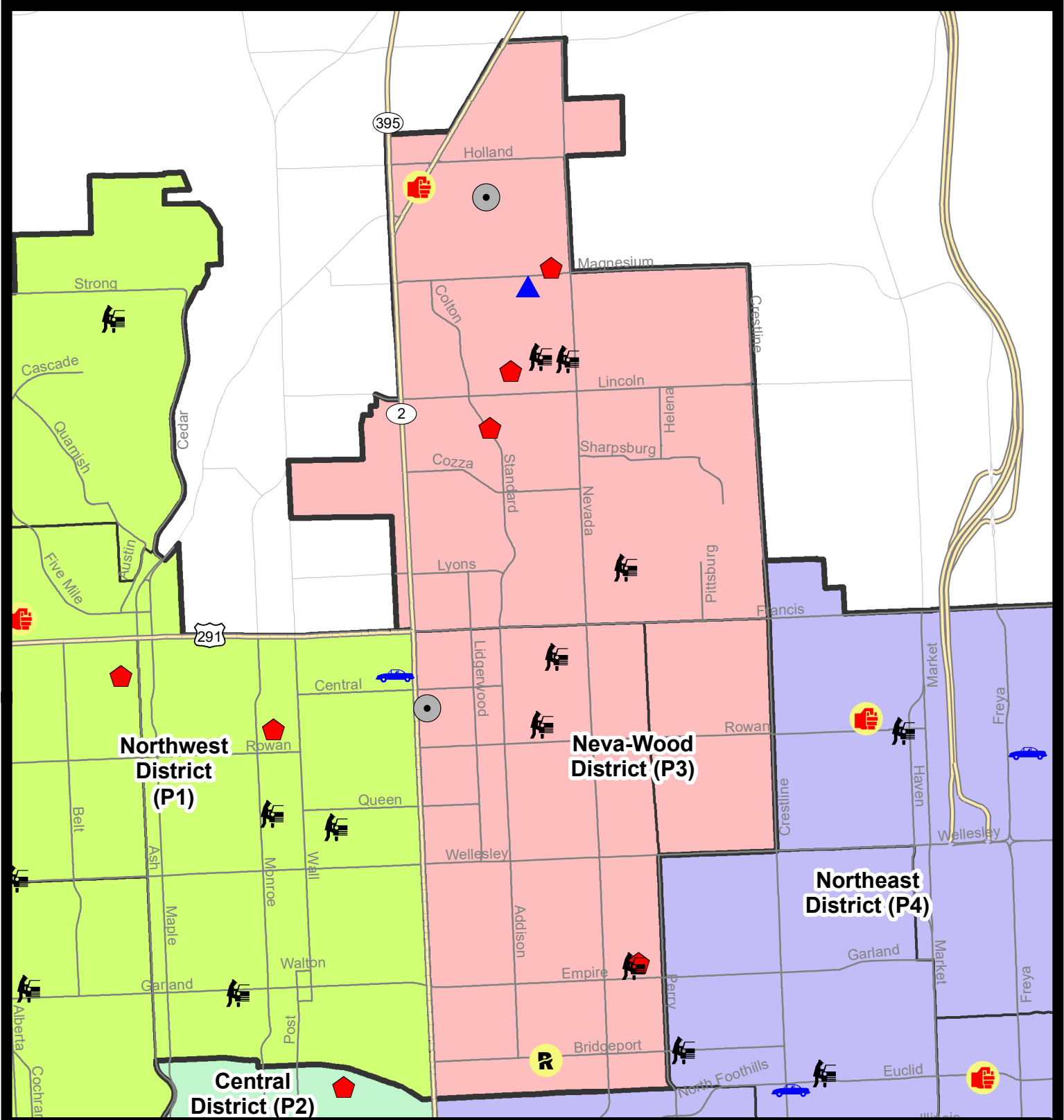
NIBRS Categories (Part 1 Selected)	7 Day Comparison			28 Day Comparison			YTD Comparison		
	Current	Prior	Percent	Current	Prior	Percent	Current	Prior	Percent
Violent									
Criminal Homicide	0	0		0	0		0	0	
Rape	1	1	0.00%	2	3	-33.33%	8	7	14.29%
Robbery - Commercial	0	0		0	0		5	6	-16.67%
Robbery - Person	0	0		1	1	0.00%	4	10	-60.00%
Aggravated Assault - Non DV	1	3	-66.67%	8	6	33.33%	19	27	-29.63%
Aggravated Assault - DV	0	1	-100.00%	4	5	-20.00%	14	18	-22.22%
Violent Total:	2	5	-60.00%	15	15	0.00%	50	68	-26.47%
Property									
Burglary - Residential	4	1	300.00%	7	2	250.00%	17	32	-46.88%
Burglary Garage	1	0		2	2	0.00%	10	22	-54.55%
Burglary Commercial	2	2	0.00%	11	2	450.00%	32	32	0.00%
Larceny	37	29	27.59%	143	147	-2.72%	623	575	8.35%
Vehicle Theft	0	3	-100.00%	8	11	-27.27%	36	66	-45.45%
Arson	0	0		0	0		2	1	100.00%
Property Total:	44	35	25.71%	171	164	4.27%	720	728	-1.10%
Preliminary Part 1 Crime Totals:	46	40	15.00%	186	179	3.91%	770	796	-3.27%
Current 7 Day Period:	4/13/2025 - 4/19/2025			Prior 7 Day Period:	4/6/2025 - 4/12/2025				
Current 28 Day Period:	3/23/2025 - 4/19/2025			Prior 28 Day Period:	2/23/2025 - 3/22/2025				
Current YTD Day Period:	1/1/2025 - 4/19/2025			Prior YTD Period:	1/1/2024 - 4/19/2024				

Prepared by SPD Crime Analysis Office - Monday, April 21, 2025

NOTE: SPD moved from UCR to the NIBRS reporting standard on 10/4/16 following the transition to a new RMS System. [Numbers on CompStat reports prior to this date should not be used as a comparison to those on this report.](#) Additional info on these reporting standards can be found on the FBI website: <https://ucr.fbi.gov/nibrs-overview>

This chart represents Preliminary counts of selected crime categories from Police Case Reports. Full statistical analysis to determine the confidence level of this data has not been performed. The % change columns on the preliminary counts differ from the percentage change on the NIBRS crime report, sometimes significantly. The CompStat report is designed for operational use and includes only selected NIBRS categories and coding less complex than full NIBRS rules. Official statistics for these and other NIBRS categories can be found on WASPC & FBI websites once available.

















City of Spokane
Neva-Wood District (P3)
Selected Crime Codes
2025-04-13 to 2025-04-19
 Prepared By:
Crime Analysis Unit
Spokane Police Department

Legend

NIBRS Events

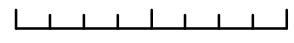
 Criminal Homicide	 Robbery Person	 Burglary Commercial
 Rape	 Aggravated Assault	 Vehicle Prowling
 Robbery Commercial	 Burglary Residential	 Vehicle Theft
	 Burglary Garage	 Arson




For Additional Information on Incidents pertaining to an Area, Trend, or Pattern Contact Information Analysis


Cases Represent LERMS Crime Codes
Points may indicate multiple events
Note: Veh Prowl is only Larceny displayed

0 0.2 0.4 0.8 Miles






Geographic Information System



THIS IS NOT A LEGAL DOCUMENT.
 The information shown on this map is compiled from various sources and is subject to constant revision. Information shown on this map should not be used to determine the location of facilities in relationship to property lines, section lines, streets, etc.



Sunday - Saturday

4/13/2025 TO 4/19/2025



NE - Neva-Wood District (P3)

<u>A/C</u>	<u>Offense Statute</u>	<u>Address</u>	<u>Reported Date</u>	<u>Dist</u>
<u>SPB3NL</u>				
A	BURGLARY 2D COMMERCIAL	5800 N DIVISION ST	4/14/2025	P4
C	ORGANIZED RETAIL THEFT 2D	5500 N DIVISION ST	4/17/2025	P4
C	RAPE OF A CHILD 3D		4/18/2025	P4
C	RESIDENTIAL BURGLARY	1200 E GARLAND AVE	4/14/2025	P4
C	THEFT 1D FROM MOTOR VEHICLE	N MORTON ST / E GARLAND AVE	4/18/2025	
C	THEFT 2D FROM BUILDING	5600 N LIDGERWOOD ST	4/14/2025	P3
C	THEFT 2D SHOPLIFTING	4700 N DIVISION ST	4/15/2025	P4
C	THEFT 3D ALL OTHER	6000 N ADDISON ST	4/18/2025	
C	THEFT 3D FROM BUILDING	5700 N NEVADA ST	4/19/2025	P4
C	THEFT 3D FROM MOTOR VEHICLE	700 E DALKE AVE	4/15/2025	P3
C	THEFT 3D FROM MOTOR VEHICLE	600 E NEBRASKA AVE	4/16/2025	P3
C	THEFT 3D SHOPLIFTING	4700 N DIVISION ST	4/13/2025	P4
C	THEFT 3D SHOPLIFTING	0 E EMPIRE AVE	4/15/2025	P4
C	THEFT 3D SHOPLIFTING	0 E EMPIRE AVE	4/17/2025	P3
C	THEFT 3D SHOPLIFTING	0 E EMPIRE AVE	4/19/2025	P4
C	THEFT 3D SHOPLIFTING	4700 N DIVISION ST	4/14/2025	
C	THEFT 3D SHOPLIFTING	4700 N DIVISION ST	4/16/2025	
C	THEFT 3D SHOPLIFTING	4700 N DIVISION ST	4/18/2025	
C	THEFT 3D SHOPLIFTING	4700 N DIVISION ST	4/19/2025	
C	THEFT 3D SHOPLIFTING	4700 N DIVISION ST	4/19/2025	
C	THEFT 3D VEHICLE PARTS AND ACCESSORIES	700 E DALKE AVE	4/15/2025	P3
<u>SPB3SH</u>				
C	ASSAULT 2D	N NEWPORT HWY / E HOERNER AVE	4/18/2025	P4
C	BURGLARY 2D COMMERCIAL	9200 N COLTON ST	4/13/2025	P8
C	BURGLARY 2D GARAGE	600 E MAGNESIUM RD	4/15/2025	P3
C	MAIL THEFT	900 E COZZA DR	4/18/2025	P3
C	MAIL THEFT	900 E COZZA DR	4/18/2025	P3
A	RESIDENTIAL BURGLARY	8000 N DAKOTA ST	4/13/2025	P4
A	RESIDENTIAL BURGLARY	800 E MAGNESIUM RD	4/13/2025	P4
C	RESIDENTIAL BURGLARY	7600 N STANDARD ST	4/14/2025	P3
C	THEFT 2D ALL OTHER	800 E ROSEWOOD AVE	4/13/2025	P3
C	THEFT 2D FROM BUILDING	900 E SHARPSBURG AVE	4/18/2025	P3
C	THEFT 2D FROM BUILDING	9200 N COLTON ST	4/18/2025	P3
C	THEFT 2D SHOPLIFTING	10100 N NEWPORT HWY	4/16/2025	P3
A	THEFT 3D FROM MOTOR VEHICLE	8000 N WILDING DR	4/13/2025	P3
C	THEFT 3D FROM MOTOR VEHICLE	1200 E LYONS AVE	4/18/2025	P3
C	THEFT 3D FROM MOTOR VEHICLE	700 E SIERRA AVE	4/14/2025	
C	THEFT 3D SHOPLIFTING	9200 N COLTON ST	4/13/2025	P4

For protection of victim privacy, the entire address on sexual assault crimes has been redacted.

A/C	Offense Statute	Address	Reported Date	Dist
C	THEFT 3D SHOPLIFTING	6500 N NEVADA ST	4/13/2025	P3
C	THEFT 3D SHOPLIFTING	9600 N NEWPORT HWY	4/15/2025	P4
C	THEFT 3D SHOPLIFTING	9200 N COLTON ST	4/18/2025	P1
C	THEFT 3D SHOPLIFTING	9200 N COLTON ST	4/19/2025	P4
C	THEFT 3D SHOPLIFTING	9700 N NEWPORT HWY	4/13/2025	
C	THEFT 3D VEHICLE PARTS AND ACCESSORIES	6300 N NEVADA ST	4/16/2025	P3
C	THEFT 3D VEHICLE PARTS AND ACCESSORIES	1200 E LYONS AVE	4/18/2025	P3
C	THEFT OF A FIREARM ALL OTHER LOCATIONS	1200 E WESTVIEW CT	4/15/2025	P4
<u>SPB3WH</u>				
C	THEFT 2D FROM BUILDING	1400 E OLYMPIC AVE	4/14/2025	P3



NE - Northeast District (P4)

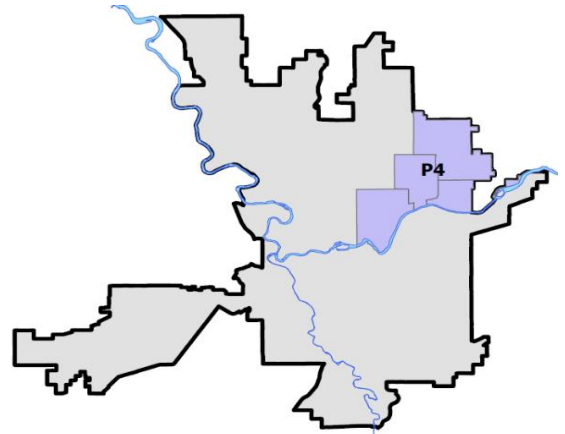
Preliminary IBR Counts

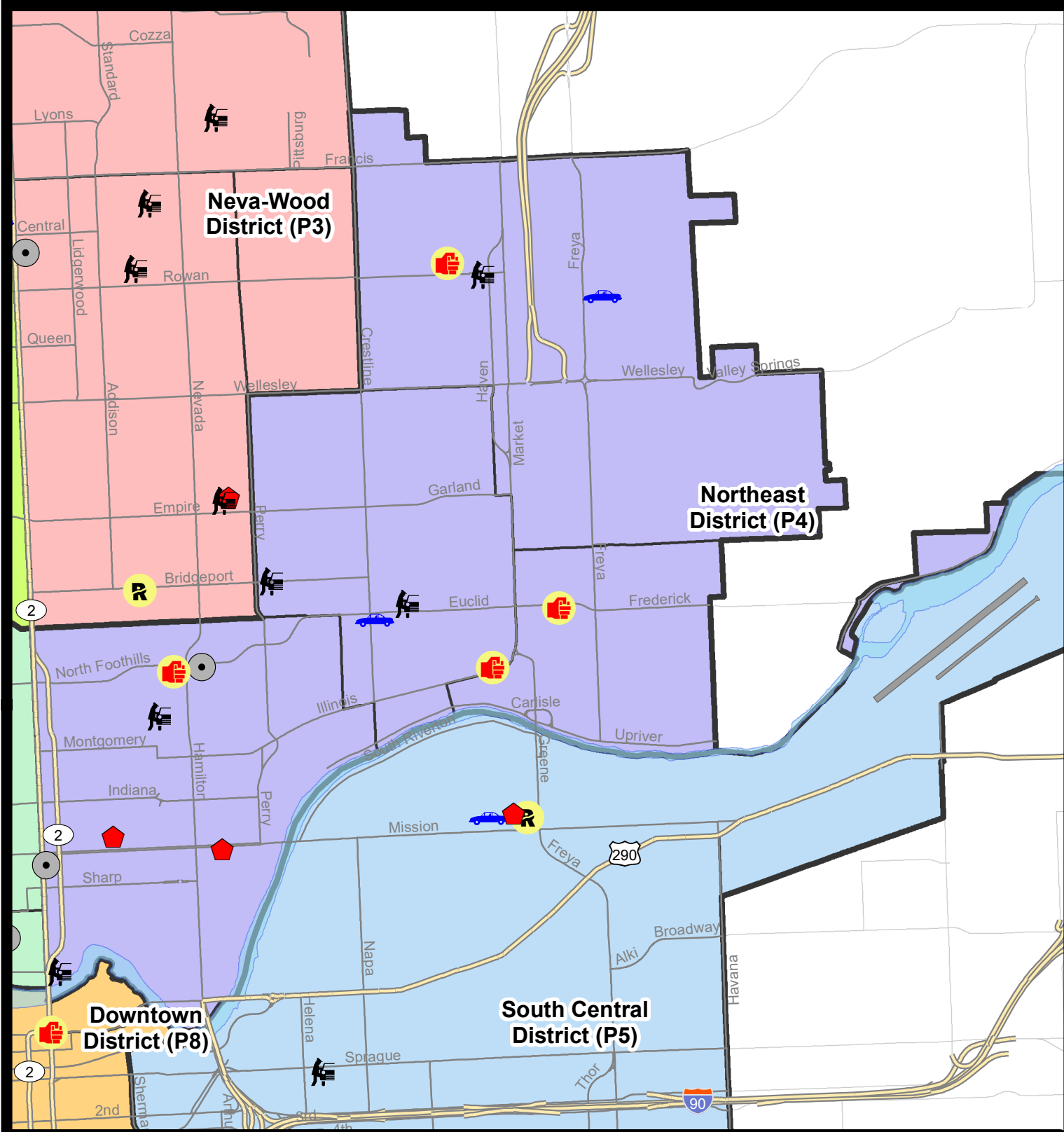
NIBRS Categories (Part 1 Selected)	7 Day Comparison			28 Day Comparison			YTD Comparison		
	Current	Prior	Percent	Current	Prior	Percent	Current	Prior	Percent
Violent									
Criminal Homicide	0	0		0	0		0	2	-100.00%
Rape	0	1	-100.00%	4	0		8	5	60.00%
Robbery - Commercial	0	0		0	2	-100.00%	7	10	-30.00%
Robbery - Person	0	0		1	2	-50.00%	6	10	-40.00%
Aggravated Assault - Non DV	2	2	0.00%	7	7	0.00%	19	33	-42.42%
Aggravated Assault - DV	2	4	-50.00%	7	7	0.00%	22	13	69.23%
Violent Total:	4	7	-42.86%	19	18	5.56%	62	73	-15.07%
Property									
Burglary - Residential	2	0		6	2	200.00%	15	31	-51.61%
Burglary Garage	0	0		2	0		5	15	-66.67%
Burglary Commercial	2	3	-33.33%	6	6	0.00%	26	30	-13.33%
Larceny	21	27	-22.22%	99	78	26.92%	306	349	-12.32%
Vehicle Theft	2	2	0.00%	9	6	50.00%	34	74	-54.05%
Arson	0	0		2	1	100.00%	3	8	-62.50%
Property Total:	27	32	-15.63%	124	93	33.33%	389	507	-23.27%
Preliminary Part 1 Crime Totals:	31	39	-20.51%	143	111	28.83%	451	580	-22.24%
Current 7 Day Period:	4/13/2025 - 4/19/2025			Prior 7 Day Period:	4/6/2025 - 4/12/2025				
Current 28 Day Period:	3/23/2025 - 4/19/2025			Prior 28 Day Period:	2/23/2025 - 3/22/2025				
Current YTD Day Period:	1/1/2025 - 4/19/2025			Prior YTD Period:	1/1/2024 - 4/19/2024				

Prepared by SPD Crime Analysis Office - Monday, April 21, 2025

NOTE: SPD moved from UCR to the NIBRS reporting standard on 10/4/16 following the transition to a new RMS System. [Numbers on CompStat reports prior to this date should not be used as a comparison to those on this report.](#) Additional info on these reporting standards can be found on the FBI website: <https://ucr.fbi.gov/nibrs-overview>

This chart represents Preliminary counts of selected crime categories from Police Case Reports. Full statistical analysis to determine the confidence level of this data has not been performed. The % change columns on the preliminary counts differ from the percentage change on the NIBRS crime report, sometimes significantly. The CompStat report is designed for operational use and includes only selected NIBRS categories and coding less complex than full NIBRS rules. Official statistics for these and other NIBRS categories can be found on WASPC & FBI websites once available.





City of Spokane
Northeast District (P4)
Selected Crime Codes
2025-04-13 to 2025-04-19
 Prepared By:
Crime Analysis Unit
Spokane Police Department

Legend

NIBRS Events

	Criminal Homicide		Robbery Person		Burglary Commercial
	Rape		Aggravated Assault		Vehicle Prowling
	Robbery Commercial		Burglary Residential		Vehicle Theft
	Robbery Garage		Arson		

*Cases Represent LERMS Crime Codes
 Points may indicate multiple events
 Note: Veh Prowl is only Larceny displayed*

For Additional Information on Incidents pertaining to an Area, Trend, or Pattern Contact Information Analysis

0 0.2 0.4 0.8 Miles

Geographic Information System

THIS IS NOT A LEGAL DOCUMENT.
 The information shown on this map is compiled from various sources and is subject to constant revision. Information shown on this map should not be used to determine the location of facilities in relationship to property lines, section lines, streets, etc.

Sunday - Saturday

4/13/2025 TO 4/19/2025

NE - Northeast District (P4)



<u>A/C</u>	<u>Offense Statute</u>	<u>Address</u>	<u>Reported Date</u>	<u>Dist</u>
<u>SPB4BE</u>				
C	ASSAULT 2D	2900 E ILLINOIS AVE	4/14/2025	P4
C	MAIL THEFT	4600 N STONE ST	4/14/2025	P4
C	TAKING MOTOR VEHICLE WITHOUT PERMISSION 2D	3000 N CRESTLINE ST	4/17/2025	P6
C	THEFT 2D FROM MOTOR VEHICLE	E BRIDGEPORT AVE / N HOGAN ST	4/19/2025	P4
C	THEFT 3D FROM MOTOR VEHICLE	2300 E EUCLID AVE	4/15/2025	P4
C	THEFT 3D SHOPLIFTING	3900 N MARKET ST	4/13/2025	P4
C	THEFT 3D SHOPLIFTING	3900 N MARKET ST	4/14/2025	P4
C	THEFT 3D SHOPLIFTING	3900 N MARKET ST	4/14/2025	P4
C	THEFT 3D SHOPLIFTING	3900 N MARKET ST	4/14/2025	P4
C	THEFT 3D SHOPLIFTING	3900 N MARKET ST	4/14/2025	P4
<u>SPB4HI</u>				
C	ASSAULT 2D	2700 E NEBRASKA AVE	4/14/2025	P4
C	THEFT 2D FROM MOTOR VEHICLE	2900 E ROWAN AVE	4/19/2025	P4
C	THEFT 3D VEHICLE PARTS AND ACCESSORIES	2900 E ROWAN AVE	4/19/2025	P4
C	THEFT OF MOTOR VEHICLE	3700 E EVERETT AVE	4/15/2025	P4
<u>SPB4LO</u>				
C	BURGLARY 2D COMMERCIAL	900 E NORTH FOOTHILLS DR	4/14/2025	P4
C	BURGLARY 2D COMMERCIAL	1400 N DIVISION ST	4/17/2025	P4
C	DRIVE BY SHOOTING	2600 N HAMILTON ST	4/19/2025	P4
C	RESIDENTIAL BURGLARY	400 E AUGUSTA AVE	4/15/2025	P4
A	RESIDENTIAL BURGLARY	1000 E MISSION AVE	4/16/2025	P4
C	THEFT 2D FROM MOTOR VEHICLE	700 N DIVISION ST	4/19/2025	P4
C	THEFT 3D ALL OTHER	400 E ERMINA AVE	4/16/2025	P4
C	THEFT 3D FROM BUILDING	1100 N SUPERIOR ST	4/17/2025	P4
A	THEFT 3D FROM MOTOR VEHICLE	2400 N DAKOTA ST	4/18/2025	P4
C	THEFT 3D SHOPLIFTING	1500 E ILLINOIS AVE	4/15/2025	P4
C	THEFT 3D SHOPLIFTING	900 E MISSION AVE	4/15/2025	P4
C	THEFT 3D SHOPLIFTING	900 E MISSION AVE	4/17/2025	P3
C	THEFT 3D SHOPLIFTING	2600 N HAMILTON ST	4/19/2025	P4
C	THEFT 3D SHOPLIFTING	900 E MISSION AVE	4/15/2025	P4
C	THEFT 3D SHOPLIFTING	900 E MISSION AVE	4/19/2025	P4
<u>SPB4MI</u>				
C	DRIVE BY SHOOTING	3300 E EUCLID AVE	4/14/2025	P4
C	THEFT 3D ALL OTHER	3800 E FAIRVIEW AVE	4/18/2025	P4

SPOKANE POLICE DEPARTMENT



South Precinct CHARLIE Sector

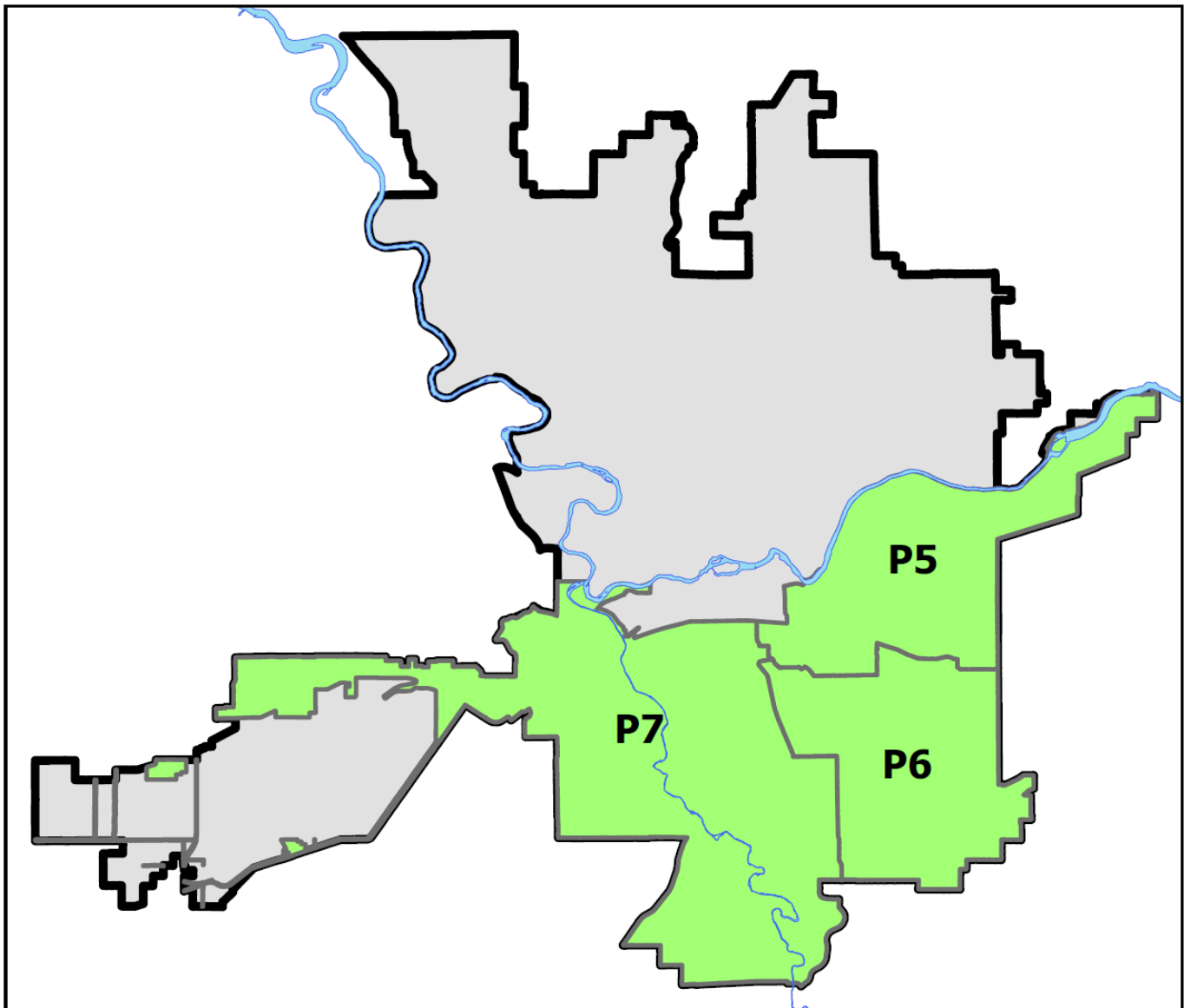
PSA Commander

Captain Jake Jensen

South Central District (P5)

Southeast District (P6)

Southwest District (P7)





SOUTH PRECINCT (P5, P6, P7) CHARLIE SECTOR

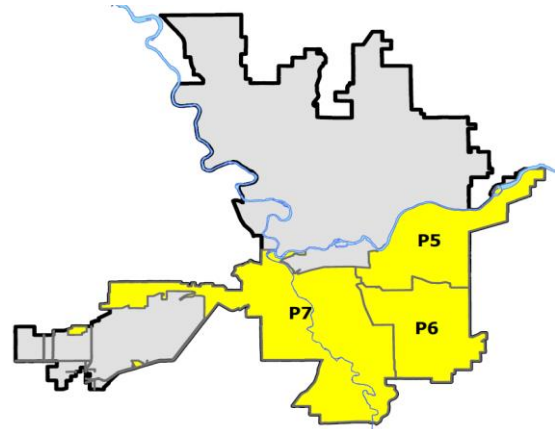
Preliminary IBR Counts

NIBRS Categories (Part 1 Selected)	7 Day Comparison			28 Day Comparison			YTD Comparison		
	Current	Prior	Percent	Current	Prior	Percent	Current	Prior	Percent
Violent									
Criminal Homicide	0	0		0	0		0	2	-100.00%
Rape	3	1	200.00%	5	3	66.67%	22	18	22.22%
Robbery - Commercial	0	0		0	1	-100.00%	2	9	-77.78%
Robbery - Person	0	1	-100.00%	3	1	200.00%	12	7	71.43%
Aggravated Assault - Non DV	1	2	-50.00%	11	6	83.33%	32	30	6.67%
Aggravated Assault - DV	0	1	-100.00%	6	8	-25.00%	33	28	17.86%
Violent Total:	4	5	-20.00%	25	19	31.58%	101	94	7.45%
Property									
Burglary - Residential	3	5	-40.00%	19	18	5.56%	50	58	-13.79%
Burglary Garage	1	3	-66.67%	7	8	-12.50%	27	31	-12.90%
Burglary Commercial	1	1	0.00%	6	10	-40.00%	31	25	24.00%
Larceny	30	27	11.11%	122	132	-7.58%	531	500	6.20%
Vehicle Theft	2	4	-50.00%	13	19	-31.58%	54	79	-31.65%
Arson	0	0		1	2	-50.00%	5	8	-37.50%
Property Total:	37	40	-7.50%	168	189	-11.11%	698	701	-0.43%
Preliminary Part 1 Crime Totals:	41	45	-8.89%	193	208	-7.21%	799	795	0.50%
Current 7 Day Period:	4/13/2025 - 4/19/2025			Prior 7 Day Period:	4/6/2025 - 4/12/2025				
Current 28 Day Period:	3/23/2025 - 4/19/2025			Prior 28 Day Period:	2/23/2025 - 3/22/2025				
Current YTD Day Period:	1/1/2025 - 4/19/2025			Prior YTD Period:	1/1/2024 - 4/19/2024				

Prepared by SPD Crime Analysis Office - Monday, April 21, 2025

NOTE: SPD moved from UCR to the NIBRS reporting standard on 10/4/16 following the transition to a new RMS System. [Numbers on CompStat reports prior to this date should not be used as a comparison to those on this report.](#) Additional info on these reporting standards can be found on the FBI website: <https://ucr.fbi.gov/nibrs-overview>

This chart represents Preliminary counts of selected crime categories from Police Case Reports. Full statistical analysis to determine the confidence level of this data has not been performed. The % change columns on the preliminary counts differ from the percentage change on the NIBRS crime report, sometimes significantly. The CompStat report is designed for operational use and includes only selected NIBRS categories and coding less complex than full NIBRS rules. Official statistics for these and other NIBRS categories can be found on WASPC & FBI websites once available.



Note: On 1/8/23 boundary changes incorporated portions of P7 into the Downtown Precinct (SPD8BA and SPD8PV); Consequently activity in P7 will appear lower if compared to printed CompStat reports prior to 1/8/23



SE - South Central District (P5)

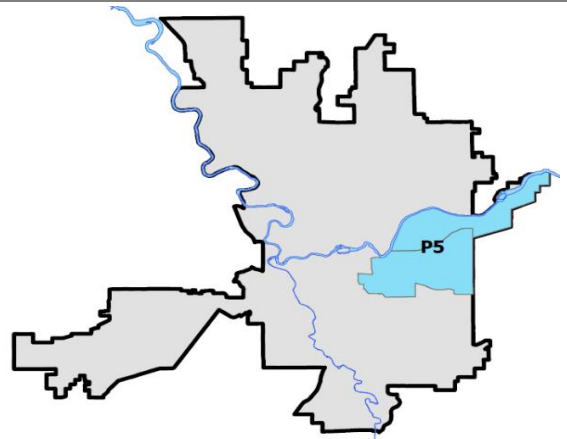
Preliminary IBR Counts

NIBRS Categories (Part 1 Selected)	7 Day Comparison			28 Day Comparison			YTD Comparison		
	Current	Prior	Percent	Current	Prior	Percent	Current	Prior	Percent
Violent									
Criminal Homicide	0	0		0	0		0	0	
Rape	1	1	0.00%	3	1	200.00%	10	9	11.11%
Robbery - Commercial	0	0		0	0		0	2	-100.00%
Robbery - Person	0	0		2	1	100.00%	8	3	166.67%
Aggravated Assault - Non DV	0	1	-100.00%	4	4	0.00%	16	19	-15.79%
Aggravated Assault - DV	0	0		2	5	-60.00%	17	10	70.00%
Violent Total:	1	2	-50.00%	11	11	0.00%	51	43	18.60%
Property									
Burglary - Residential	2	2	0.00%	6	8	-25.00%	20	20	0.00%
Burglary Garage	0	1	-100.00%	2	0		3	12	-75.00%
Burglary Commercial	0	1	-100.00%	3	3	0.00%	13	11	18.18%
Larceny	14	11	27.27%	45	58	-22.41%	216	195	10.77%
Vehicle Theft	1	2	-50.00%	8	12	-33.33%	33	28	17.86%
Arson	0	0		1	1	0.00%	2	6	-66.67%
Property Total:	17	17	0.00%	65	82	-20.73%	287	272	5.51%
Preliminary Part 1 Crime Totals:	18	19	-5.26%	76	93	-18.28%	338	315	7.30%
Current 7 Day Period:	4/13/2025 - 4/19/2025			Prior 7 Day Period:	4/6/2025 - 4/12/2025				
Current 28 Day Period:	3/23/2025 - 4/19/2025			Prior 28 Day Period:	2/23/2025 - 3/22/2025				
Current YTD Day Period:	1/1/2025 - 4/19/2025			Prior YTD Period:	1/1/2024 - 4/19/2024				

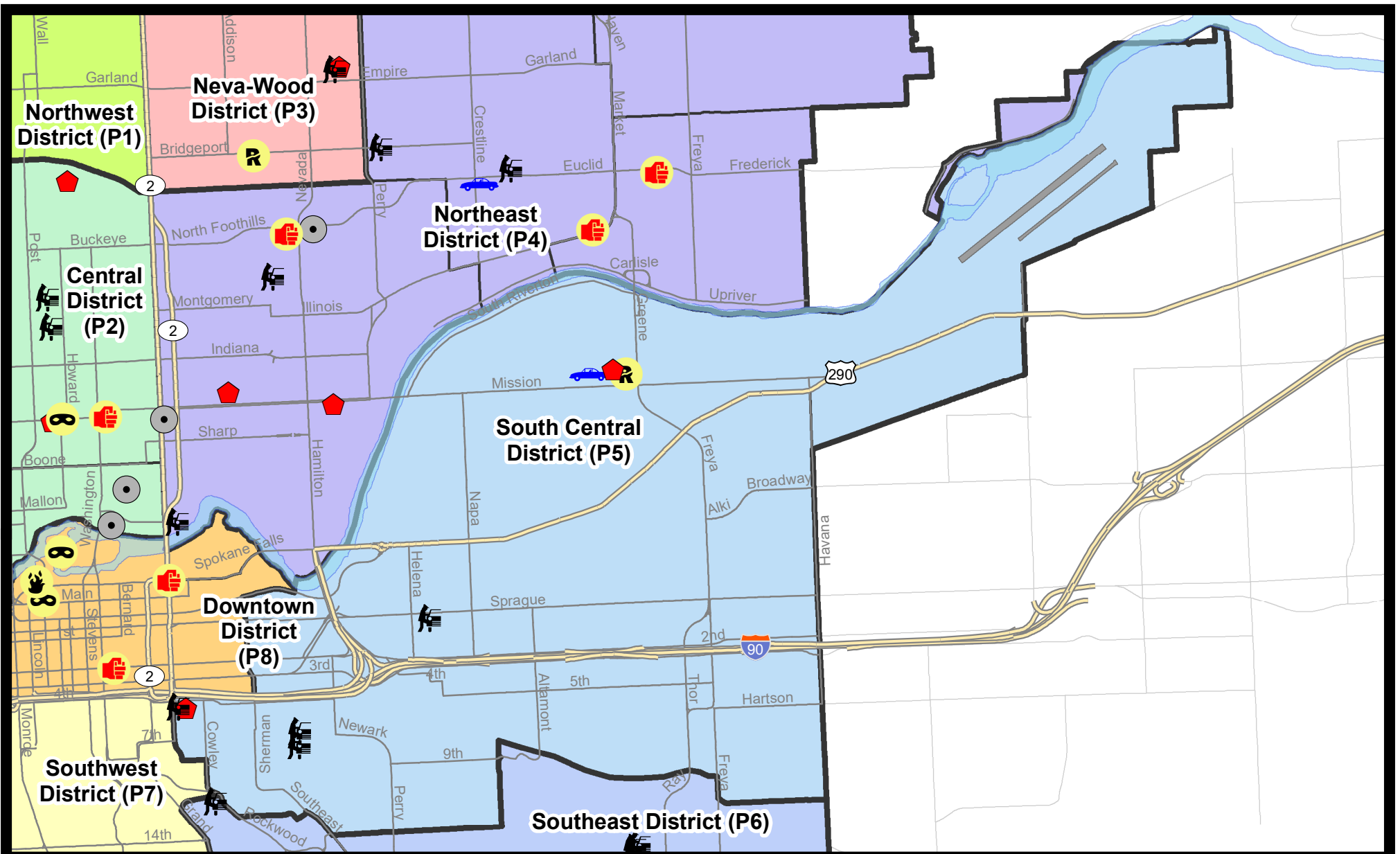
Prepared by SPD Crime Analysis Office - Monday, April 21, 2025

NOTE: SPD moved from UCR to the NIBRS reporting standard on 10/4/16 following the transition to a new RMS System. [Numbers on CompStat reports prior to this date should not be used as a comparison to those on this report.](#) Additional info on these reporting standards can be found on the FBI website: <https://ucr.fbi.gov/nibrs-overview>

This chart represents Preliminary counts of selected crime categories from Police Case Reports. Full statistical analysis to determine the confidence level of this data has not been performed. The % change columns on the preliminary counts differ from the percentage change on the NIBRS crime report, sometimes significantly. The CompStat report is designed for operational use and includes only selected NIBRS categories and coding less complex than full NIBRS rules. Official statistics for these and other NIBRS categories can be found on WASPC & FBI websites once available.














Note: On 2/10/21 a portion of the Police Block SPC5EC became part of the Downtown Precinct (SPD8EC); Consequently activity in P5 will appear lower if compared to printed CompStat reports prior to 2/10/21




City of Spokane
South Central District (P5)
Selected Crime Types
2025-04-13 to 2025-04-19
 Prepared By:
Crime Analysis Unit
Spokane Police Department

Legend

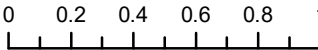


NIBRS Events

	Criminal Homicide		Robbery Commercial		Aggravated Assault		Burglary Commercial
	Rape		Robbery Person		Burglary Residential		Vehicle Prowling
			Burglary Garage		Vehicle Theft		Arson

*Cases Represent LERMS Crime Codes
 Points may indicate multiple events
 Note: Veh Prowl is only Larceny category displayed*



*For Additional Information on Incidents
 pertaining to an Area, Trend, or Pattern
 Contact Information Analysis*

THIS IS NOT A LEGAL DOCUMENT:
 The information shown on this map is compiled from various sources and is subject to constant revision. Information shown on this map should not be used to determine the location of facilities in relationship to property lines, section lines, streets, etc.

Sunday - Saturday

4/13/2025 TO 4/19/2025

SE - South Central District (P5)



<u>A/C</u>	<u>Offense Statute</u>	<u>Address</u>	<u>Reported Date</u>	<u>Dist</u>
<u>SPC5EC</u>				
C	RESIDENTIAL BURGLARY	0 E 5TH AVE	4/19/2025	P6
C	THEFT 1D ALL OTHER	4100 E SPRAGUE AVE	4/17/2025	P5
C	THEFT 1D ALL OTHER	4100 E SPRAGUE AVE	4/18/2025	P5
C	THEFT 2D ALL OTHER	300 S HAVEN ST	4/14/2025	P5
C	THEFT 2D FROM BUILDING	1500 E PACIFIC AVE	4/16/2025	P5
C	THEFT 2D FROM BUILDING	2200 E SPRAGUE AVE	4/16/2025	P5
C	THEFT 2D FROM BUILDING	3900 E PACIFIC AVE	4/17/2025	P5
C	THEFT 2D FROM MOTOR VEHICLE	0 S MADELIA ST	4/16/2025	P5
C	THEFT 3D ALL OTHER	S HOGAN ST / E PACIFIC AVE	4/13/2025	P5
C	THEFT 3D ALL OTHER	2300 E 7TH AVE	4/17/2025	P5
C	THEFT 3D FROM MOTOR VEHICLE	700 S SCOTT ST	4/18/2025	P5
A	THEFT 3D FROM MOTOR VEHICLE	400 S DIVISION ST	4/18/2025	P5
C	THEFT 3D FROM MOTOR VEHICLE	700 S SCOTT ST	4/18/2025	
C	THEFT 3D SHOPLIFTING	300 S THOR ST	4/14/2025	P6
<u>SPC5GP</u>				
C	RAPE 3D		4/17/2025	P6
C	RESIDENTIAL BURGLARY	3000 E AUGUSTA AVE	4/17/2025	P6
C	THEFT 2D FROM BUILDING	3000 E AUGUSTA AVE	4/17/2025	P6
C	THEFT OF MOTOR VEHICLE	1500 N REGAL ST	4/18/2025	P5



SE - Southeast District (P6)

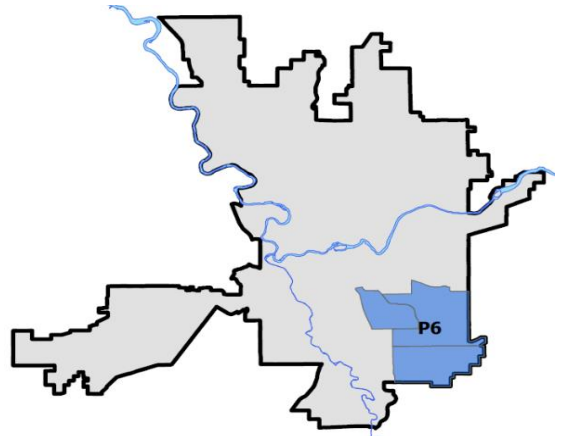
Preliminary IBR Counts

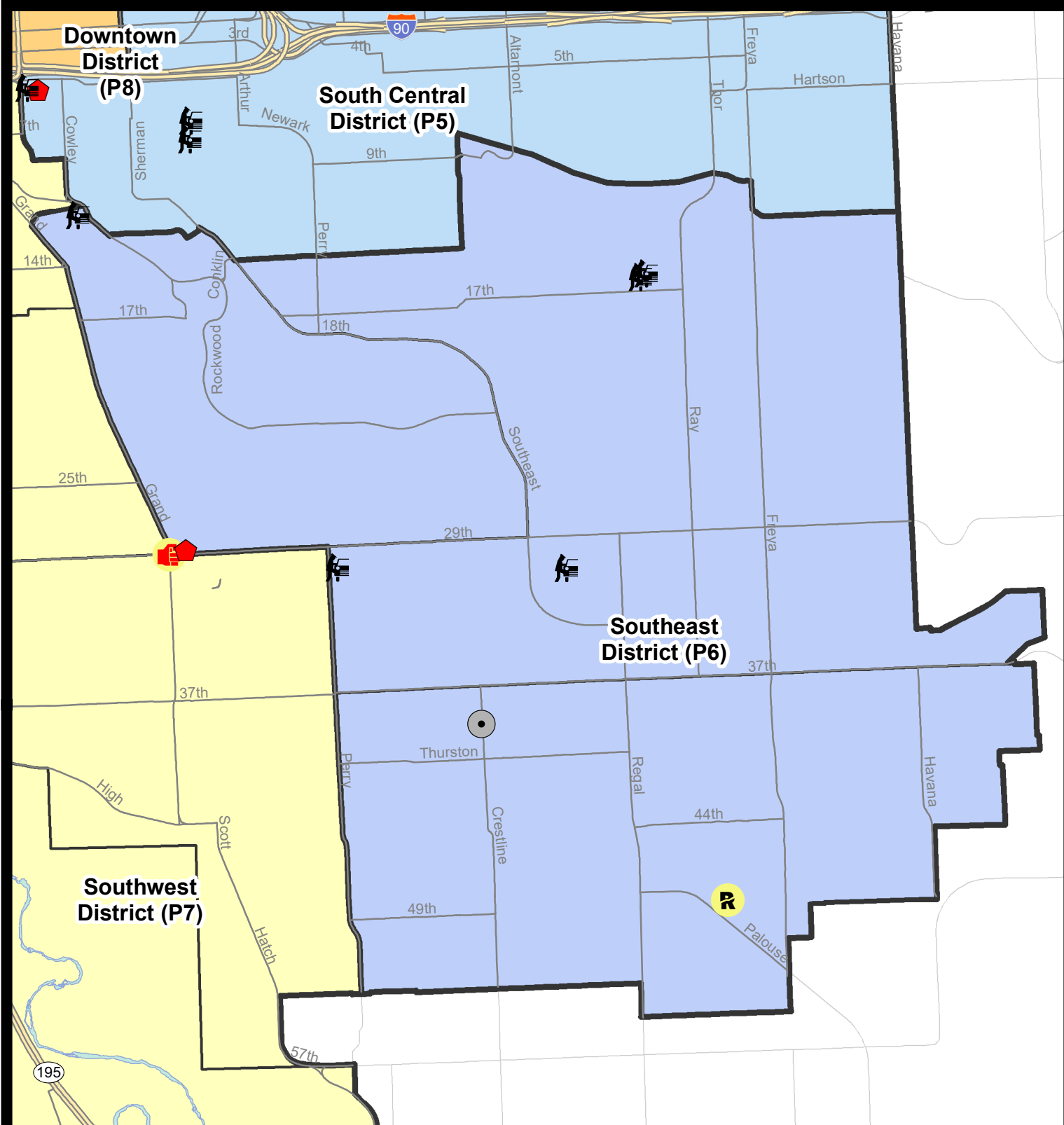
NIBRS Categories (Part 1 Selected)	7 Day Comparison			28 Day Comparison			YTD Comparison		
	Current	Prior	Percent	Current	Prior	Percent	Current	Prior	Percent
Violent									
Criminal Homicide	0	0		0	0		0	1	-100.00%
Rape	1	0		1	0		4	3	33.33%
Robbery - Commercial	0	0		0	0		1	6	-83.33%
Robbery - Person	0	0		0	0		0	4	-100.00%
Aggravated Assault - Non DV	0	0		3	0		4	4	0.00%
Aggravated Assault - DV	0	0		1	0		5	5	0.00%
Violent Total:	1	0		5	0		14	23	-39.13%
Property									
Burglary - Residential	1	2	-50.00%	6	6	0.00%	16	17	-5.88%
Burglary Garage	0	1	-100.00%	2	4	-50.00%	11	7	57.14%
Burglary Commercial	1	0		2	1	100.00%	7	7	0.00%
Larceny	9	7	28.57%	33	26	26.92%	132	128	3.13%
Vehicle Theft	0	0		0	3	-100.00%	4	19	-78.95%
Arson	0	0		0	0		2	1	100.00%
Property Total:	11	10	10.00%	43	40	7.50%	172	179	-3.91%
Preliminary Part 1 Crime Totals:	12	10	20.00%	48	40	20.00%	186	202	-7.92%
Current 7 Day Period:	4/13/2025 - 4/19/2025			Prior 7 Day Period:	4/6/2025 - 4/12/2025				
Current 28 Day Period:	3/23/2025 - 4/19/2025			Prior 28 Day Period:	2/23/2025 - 3/22/2025				
Current YTD Day Period:	1/1/2025 - 4/19/2025			Prior YTD Period:	1/1/2024 - 4/19/2024				

Prepared by SPD Crime Analysis Office - Monday, April 21, 2025

NOTE: SPD moved from UCR to the NIBRS reporting standard on 10/4/16 following the transition to a new RMS System. [Numbers on CompStat reports prior to this date should not be used as a comparison to those on this report.](#) Additional info on these reporting standards can be found on the FBI website: <https://ucr.fbi.gov/nibrs-overview>

This chart represents Preliminary counts of selected crime categories from Police Case Reports. Full statistical analysis to determine the confidence level of this data has not been performed. The % change columns on the preliminary counts differ from the percentage change on the NIBRS crime report, sometimes significantly. The CompStat report is designed for operational use and includes only selected NIBRS categories and coding less complex than full NIBRS rules. Official statistics for these and other NIBRS categories can be found on WASPC & FBI websites once available.





City of Spokane
Southeast District (P6)
Selected Crime Codes
2025-04-13 to 2025-04-19
 Prepared By:
Crime Analysis Unit
Spokane Police Department

Legend
NIBRS Events

Criminal Homicide	Robbery Person	Burglary Commercial
Rape	Aggravated Assault	Vehicle Prowling
Robbery Commercial	Burglary Residential	Vehicle Theft
	Burglary Garage	Arson

*Cases Represent LERMS Crime Codes
 Points may indicate multiple events
 Note: Veh Prowl is only Larceny displayed*

SPokane Police

For Additional Information on Incidents pertaining to an Area, Trend, or Pattern Contact Information Analysis

0 0.15 0.3 0.6 Miles

Geographic Information System

SPokane

THIS IS NOT A LEGAL DOCUMENT. The information shown on this map is compiled from various sources and is subject to constant revision. Information shown on this map should not be used to determine the location of facilities in relationship to property lines, section lines, streets, etc.

Sunday - Saturday

4/13/2025 TO 4/19/2025

SE - Southeast District (P6)



A/C	Offense Statute	Address	Reported Date	Dist
<u>SPC6LH</u>				
C	THEFT 2D FROM BUILDING	1400 E 30TH AVE	4/14/2025	P6
C	THEFT 2D FROM MOTOR VEHICLE	3000 E 16TH AVE	4/13/2025	P6
C	THEFT 3D FROM MOTOR VEHICLE	3000 S PERRY ST	4/17/2025	P6
C	THEFT 3D FROM MOTOR VEHICLE	3100 S MT VERNON ST	4/19/2025	P6
C	THEFT 3D FROM MOTOR VEHICLE	E 16TH AVE / S FISKE ST	4/13/2025	
C	THEFT 3D SHOPLIFTING	2500 E 29TH AVE	4/13/2025	P6
C	THEFT 3D SHOPLIFTING	2500 E 29TH AVE	4/13/2025	P6
<u>SPC6RW</u>				
C	RESIDENTIAL BURGLARY	700 E 29TH AVE	4/13/2025	P6
C	THEFT 3D FROM MOTOR VEHICLE	1000 S ROCKWOOD BLVD	4/16/2025	P6
<u>SPC6SG</u>				
C	BURGLARY 2D COMMERCIAL	3900 S CRESTLINE ST	4/14/2025	P6
C	RAPE 3D		4/14/2025	P6
C	THEFT 3D SHOPLIFTING	4500 S REGAL ST	4/15/2025	P6



SW - Southwest District (P7)

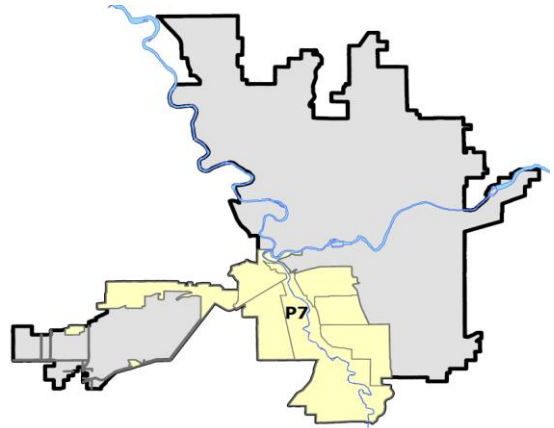
Preliminary IBR Counts

NIBRS Categories (Part 1 Selected)	7 Day Comparison			28 Day Comparison			YTD Comparison		
	Current	Prior	Percent	Current	Prior	Percent	Current	Prior	Percent
Violent									
Criminal Homicide	0	0		0	0		0	1	-100.00%
Rape	1	0		1	2	-50.00%	8	6	33.33%
Robbery - Commercial	0	0		0	1	-100.00%	1	1	0.00%
Robbery - Person	0	1	-100.00%	1	0		4	0	
Aggravated Assault - Non DV	1	1	0.00%	4	2	100.00%	12	7	71.43%
Aggravated Assault - DV	0	1	-100.00%	3	3	0.00%	11	13	-15.38%
Violent Total:	2	3	-33.33%	9	8	12.50%	36	28	28.57%
Property									
Burglary - Residential	0	1	-100.00%	7	4	75.00%	14	21	-33.33%
Burglary Garage	1	1	0.00%	3	4	-25.00%	13	12	8.33%
Burglary Commercial	0	0		1	6	-83.33%	11	7	57.14%
Larceny	7	9	-22.22%	44	48	-8.33%	183	177	3.39%
Vehicle Theft	1	2	-50.00%	5	4	25.00%	17	32	-46.88%
Arson	0	0		0	1	-100.00%	1	1	0.00%
Property Total:	9	13	-30.77%	60	67	-10.45%	239	250	-4.40%
Preliminary Part 1 Crime Totals:	11	16	-31.25%	69	75	-8.00%	275	278	-1.08%
Current 7 Day Period:	4/13/2025 - 4/19/2025			Prior 7 Day Period:	4/6/2025 - 4/12/2025				
Current 28 Day Period:	3/23/2025 - 4/19/2025			Prior 28 Day Period:	2/23/2025 - 3/22/2025				
Current YTD Day Period:	1/1/2025 - 4/19/2025			Prior YTD Period:	1/1/2024 - 4/19/2024				

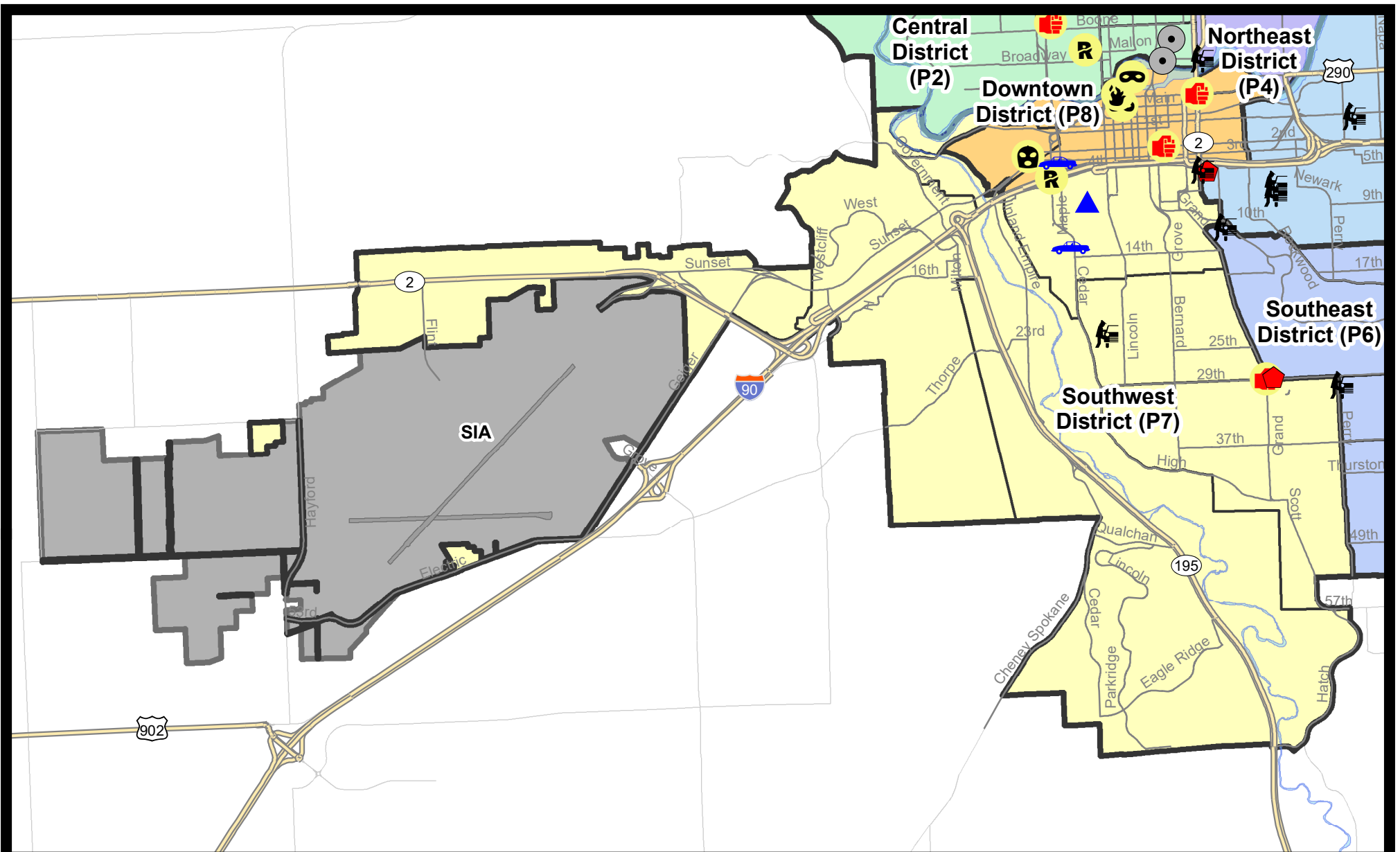
Prepared by SPD Crime Analysis Office - Monday, April 21, 2025

NOTE: SPD moved from UCR to the NIBRS reporting standard on 10/4/16 following the transition to a new RMS System. [Numbers on CompStat reports prior to this date should not be used as a comparison to those on this report.](#) Additional info on these reporting standards can be found on the FBI website: <https://ucr.fbi.gov/nibrs-overview>

This chart represents Preliminary counts of selected crime categories from Police Case Reports. Full statistical analysis to determine the confidence level of this data has not been performed. The % change columns on the preliminary counts differ from the percentage change on the NIBRS crime report, sometimes significantly. The CompStat report is designed for operational use and includes only selected NIBRS categories and coding less complex than full NIBRS rules. Official statistics for these and other NIBRS categories can be found on WASPC & FBI websites once available.



Note: On 1/8/23 boundary changes were implemented that incorporated portions of P7 into the Downtown DAVID Sector (SPD8BA SPD8PV); Consequently activity in P7 will appear lower if compared to printed CompStat reports prior to 1/8/23



City of Spokane
Southwest District (P7)
Selected
Crime Types
2025-04-13 to 2025-04-19

Prepared By:
Crime Analysis Unit
Spokane Police Department

Legend


NIBRS Events

- | | | | |
|-------------------|--------------------|----------------------|---------------------|
| Criminal Homicide | Robbery Commercial | Aggravated Assault | Burglary Commercial |
| Rape | Robbery Person | Burglary Residential | Vehicle Prowling |
| | | Burglary Garage | Vehicle Theft |
| | | | Arson |

*Cases Represent LERMS Crime Codes
 Points may indicate multiple events
 Note: Veh Prowl is only Larceny category displayed*



*For Additional Information on Incidents
 pertaining to an Area, Trend, or Pattern
 Contact Information Analysis*



THIS IS NOT A LEGAL DOCUMENT:
*The information shown on this map is compiled
 from various sources and is subject to constant
 revision. Information shown on this map should
 not be used to determine the location of facilities
 in relationship to property lines, section lines,
 streets, etc.*

Sunday - Saturday

4/13/2025 TO 4/19/2025

SE - Southwest District (P7)



A/C	Offense Statute	Address	Reported Date	Dist
<u>SPC7CH</u>				
C	BURGLARY 2D GARAGE	700 S JEFFERSON ST	4/18/2025	P7
C	RAPE 3D		4/15/2025	P7
C	THEFT 2D FROM BUILDING	800 W 5TH AVE	4/15/2025	P7
C	THEFT 2D VEHICLE PARTS AND ACCESSORIES	1400 S MADISON ST	4/19/2025	P7
C	THEFT 3D ALL OTHER	1600 W 8TH AVE	4/17/2025	P5
C	THEFT 3D ALL OTHER	700 S LINCOLN PL	4/13/2025	
C	THEFT OF MOTOR VEHICLE	1400 W 13TH AVE	4/15/2025	P7
<u>SPC7CS</u>				
C	THEFT 3D FROM BUILDING	500 E 29TH AVE	4/13/2025	P7
<u>SPC7LC</u>				
C	THEFT 3D FROM BUILDING	2000 S INLAND EMPIRE WAY	4/19/2025	P6
<u>SPC7MC</u>				
A	THEFT 3D FROM MOTOR VEHICLE	2200 S MADISON ST	4/14/2025	P7
C	VEHICULAR ASSAULT	E 29TH AVE / S GRAND BLVD	4/16/2025	P6

SPOKANE POLICE DEPARTMENT

Downtown Precinct

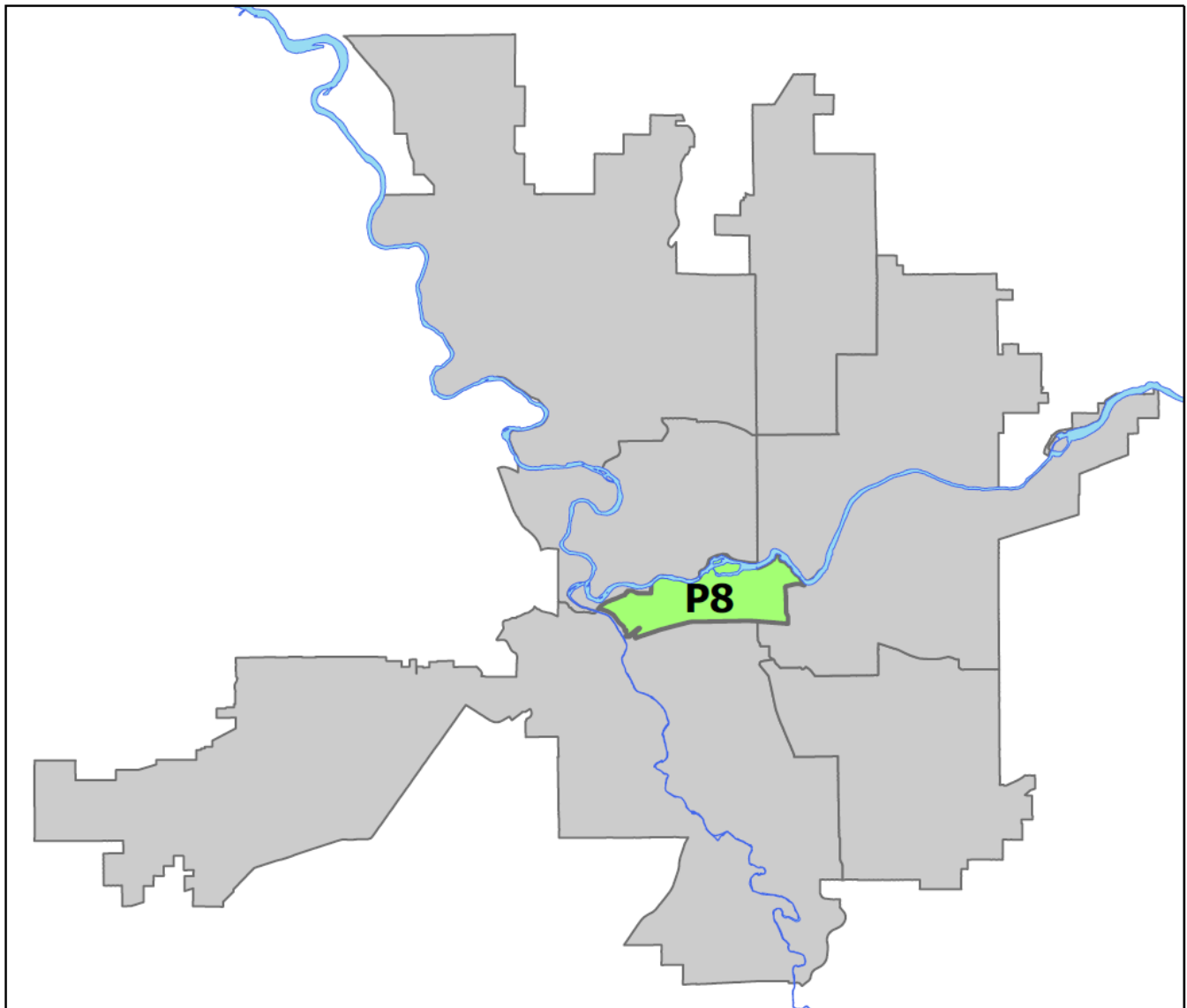
DAVID Sector



PSA Commander

Captain Kurtis Reese

Downtown District (P8)





DOWNTOWN PRECINCT (P8) DAVID SECTOR

Preliminary IBR Counts

NIBRS Categories (Part 1 Selected)	7 Day Comparison			28 Day Comparison			YTD Comparison		
	Current	Prior	Percent	Current	Prior	Percent	Current	Prior	Percent
Violent									
Criminal Homicide	0	0		0	0		0	0	
Rape	1	0		1	3	-66.67%	6	9	-33.33%
Robbery - Commercial	1	0		1	1	0.00%	2	4	-50.00%
Robbery - Person	2	1	100.00%	6	4	50.00%	18	28	-35.71%
Aggravated Assault - Non DV	1	1	0.00%	7	10	-30.00%	33	39	-15.38%
Aggravated Assault - DV	1	1	0.00%	3	2	50.00%	8	14	-42.86%
Violent Total:	6	3	100.00%	18	20	-10.00%	67	94	-28.72%
Property									
Burglary - Residential	0	0		2	2	0.00%	15	13	15.38%
Burglary Garage	0	0		0	0		0	0	
Burglary Commercial	0	0		3	2	50.00%	14	26	-46.15%
Larceny	9	18	-50.00%	66	62	6.45%	293	337	-13.06%
Vehicle Theft	1	5	-80.00%	9	7	28.57%	30	42	-28.57%
Arson	1	1	0.00%	2	1	100.00%	5	5	0.00%
Property Total:	11	24	-54.17%	82	74	10.81%	357	423	-15.60%
Preliminary Part 1 Crime Totals:	17	27	-37.04%	100	94	6.38%	424	517	-17.99%
Current 7 Day Period:	4/13/2025 - 4/19/2025			Prior 7 Day Period:	4/6/2025 - 4/12/2025				
Current 28 Day Period:	3/23/2025 - 4/19/2025			Prior 28 Day Period:	2/23/2025 - 3/22/2025				
Current YTD Day Period:	1/1/2025 - 4/19/2025			Prior YTD Period:	1/1/2024 - 4/19/2024				

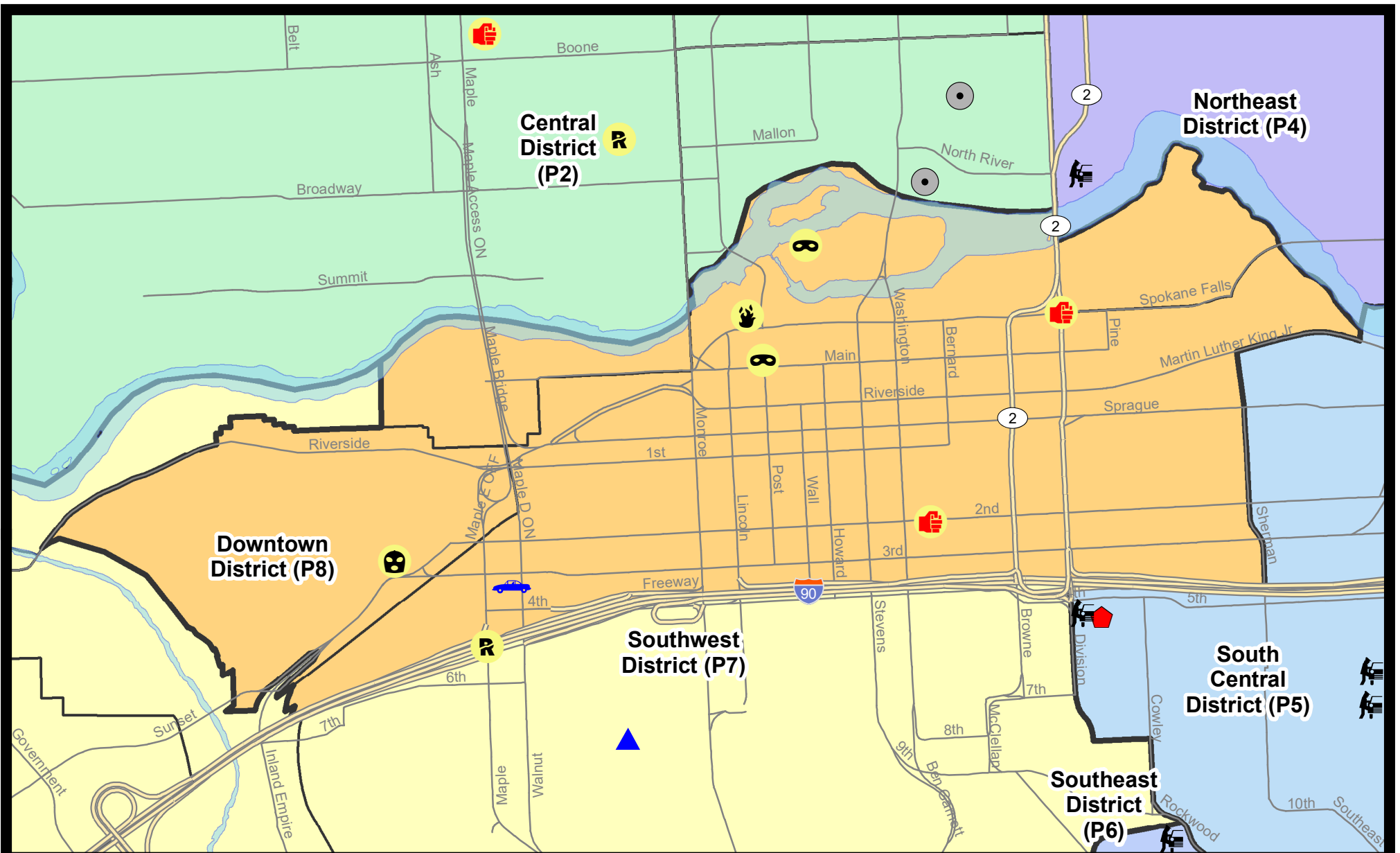
Prepared by SPD Crime Analysis Office - Monday, April 21, 2025

NOTE: SPD moved from UCR to the NIBRS reporting standard on 10/4/16 following the transition to a new RMS System. [Numbers on CompStat reports prior to this date should not be used as a comparison to those on this report.](#) Additional info on these reporting standards can be found on the FBI website: <https://ucr.fbi.gov/nibrs-overview>

This chart represents Preliminary counts of selected crime categories from Police Case Reports. Full statistical analysis to determine the confidence level of this data has not been performed. The % change columns on the preliminary counts differ from the percentage change on the NIBRS crime report, sometimes significantly. The CompStat report is designed for operational use and includes only selected NIBRS categories and coding less complex than full NIBRS rules. Official statistics for these and other NIBRS categories can be found on WASPC & FBI websites once available.



Note: On 1/8/23 boundary changes incorporated portions of P7 into the Downtown Precinct (SPD8BA and SPD8PV); Consequently activity in P8 will appear higher if compared to printed CompStat reports prior to 1/8/23



City of Spokane
Downtown District (P8)
Selected
Crime Types
2025-04-13 to 2025-04-19

Prepared By:
Crime Analysis Unit
Spokane Police Department

Legend


NIBRS Events

-  Criminal Homicide
-  Rape
-  Robbery Commercial
-  Robbery Person
-  Aggravated Assault
-  Burglary Residential
-  Burglary Garage
-  Burglary Commercial
-  Vehicle Prowling
-  Vehicle Theft
-  Arson

*Cases Represent LERMS Crime Codes
 Points may indicate multiple events
 Note: Veh Prowl is only Larceny category displayed*



*For Additional Information on Incidents
 pertaining to an Area, Trend, or Pattern
 Contact Information Analysis*



THIS IS NOT A LEGAL DOCUMENT:
*The information shown on this map is compiled
 from various sources and is subject to constant
 revision. Information shown on this map should
 not be used to determine the location of facilities
 in relationship to property lines, section lines,
 streets, etc.*

Sunday - Saturday

4/13/2025 TO 4/19/2025

SW - Downtown District (P8)



<u>A/C</u>	<u>Offense Statute</u>	<u>Address</u>	<u>Reported Date</u>	<u>Dist</u>
<u>SPD8BA</u>				
C	RAPE 1D ORAL/ANAL OR SAME SEX		4/17/2025	P8
C	ROBBERY 1D COMMERCIAL	1800 W 3RD AVE	4/17/2025	P8
C	THEFT 3D FROM BUILDING	1900 W SUNSET BLVD	4/16/2025	P8
<u>SPD8EC</u>				
C	THEFT 3D FROM BUILDING	100 S DIVISION ST	4/13/2025	P8
<u>SPD8RS</u>				
C	ARSON 2D	800 W SPOKANE FALLS BLVD	4/18/2025	P8
C	ASSAULT 2D	N DIVISION ST / E SPOKANE FALLS BLVD	4/16/2025	P1
C	HARASSMENT FELONY WEAPON INVOLVED	300 W 2ND AVE	4/16/2025	P8
C	ROBBERY 1D PERSON	800 W MAIN AVE	4/14/2025	P8
C	ROBBERY 2D PERSON	500 N HOWARD ST	4/18/2025	P8
C	THEFT 2D ALL OTHER	500 N HOWARD ST	4/18/2025	P8
C	THEFT 2D ALL OTHER	800 W 3RD AVE	4/19/2025	P8
C	THEFT 2D FROM BUILDING	100 S MADISON ST	4/13/2025	P8
C	THEFT 3D ALL OTHER	100 N WALL ST	4/15/2025	P8
C	THEFT 3D FROM BUILDING	300 S ADAMS ST	4/14/2025	P8
C	THEFT 3D SHOPLIFTING	1600 W 3RD AVE	4/18/2025	P8
C	THEFT 3D SHOPLIFTING	600 W MAIN AVE	4/17/2025	
C	THEFT OF MOTOR VEHICLE	1500 W 3RD AVE	4/19/2025	P5



Other Jurisdiction or Unk District

Preliminary IBR Counts

NIBRS Categories (Part 1 Selected)	7 Day Comparison			28 Day Comparison			YTD Comparison		
	Current	Prior	Percent	Current	Prior	Percent	Current	Prior	Percent
Violent									
Criminal Homicide	0	0		0	0		0	0	
Rape	0	0		0	0		1	0	
Robbery - Commercial	0	0		0	0		0	0	
Robbery - Person	0	0		0	0		0	0	
Aggravated Assault - Non DV	0	0		0	2	-100.00%	3	1	200.00%
Aggravated Assault - DV	0	0		1	0		1	0	
Violent Total:	0	0		1	2	-50.00%	5	1	400.00%
Property									
Burglary - Residential	0	0		0	0		0	0	
Burglary Garage	0	0		0	0		0	0	
Burglary Commercial	0	0		0	0		0	0	
Larceny	0	0		1	2	-50.00%	6	6	0.00%
Vehicle Theft	0	0		0	0		1	3	-66.67%
Arson	0	0		0	0		0	0	
Property Total:	0	0		1	2	-50.00%	7	9	-22.22%
Preliminary Part 1 Crime Totals:	0	0		2	4	-50.00%	12	10	20.00%
Current 7 Day Period:	4/13/2025 - 4/19/2025			Prior 7 Day Period:	4/6/2025 - 4/12/2025				
Current 28 Day Period:	3/23/2025 - 4/19/2025			Prior 28 Day Period:	2/23/2025 - 3/22/2025				
Current YTD Day Period:	1/1/2025 - 4/19/2025			Prior YTD Period:	1/1/2024 - 4/19/2024				

Prepared by SPD Crime Analysis Office - Monday, April 21, 2025

NOTE: SPD moved from UCR to the NIBRS reporting standard on 10/4/16 following the transition to a new RMS System. [Numbers on CompStat reports prior to this date should not be used as a comparison to those on this report.](#) Additional info on these reporting standards can be found on the FBI website: <https://ucr.fbi.gov/nibrs-overview>

This chart represents Preliminary counts of selected crime categories from Police Case Reports. Full statistical analysis to determine the confidence level of this data has not been performed. The % change columns on the preliminary counts differ from the percentage change on the NIBRS crime report, sometimes significantly. The CompStat report is designed for operational use and includes only selected NIBRS categories and coding less complex than full NIBRS rules. Official statistics for these and other NIBRS categories can be found on WASPC & FBI websites once available.

Sunday - Saturday

4/13/2025 TO 4/19/2025

Other Jurisdiction/Unk District



A/C **Offense Statute**

Address

Reported Date

Dist

#Type!

#Typ