

SPOKANE POLICE DEPARTMENT

PRELIMINARY CITYWIDE **IBR** CRIME REPORT



Preliminary IBR Counts

CHIEF OF POLICE

Kevin Hall

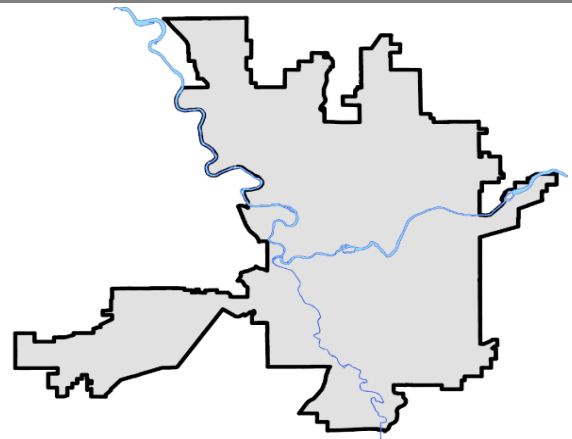
Period Ending: Saturday, April 12, 2025

NIBRS Categories (Part 1 Selected)		7 Day Comparison			28 Day Comparison			YTD Comparison		
		Current	Prior	Percent	Current	Prior	Percent	Current	Prior	Percent
Violent	Criminal Homicide	0	0		0	0		0	5	-100.00%
	Rape	5	3	66.67%	17	10	70.00%	54	53	1.89%
	Robbery - Commercial	0	0		3	5	-40.00%	23	33	-30.30%
	Robbery - Person	2	4	-50.00%	12	11	9.09%	44	63	-30.16%
	Aggravated Assault - Non DV	10	12	-16.67%	43	32	34.38%	124	145	-14.48%
	Aggravated Assault - DV	6	6	0.00%	27	24	12.50%	93	104	-10.58%
Violent Total:		23	25	-8.00%	102	82	24.39%	338	403	-16.13%
Property	Burglary - Residential	8	12	-33.33%	46	39	17.95%	134	185	-27.57%
	Burglary Garage	6	5	20.00%	17	16	6.25%	63	83	-24.10%
	Burglary Commercial	7	12	-41.67%	36	30	20.00%	126	134	-5.97%
	Larceny	129	121	6.61%	591	566	4.42%	2153	2313	-6.92%
	Vehicle Theft	19	10	90.00%	55	66	-16.67%	200	336	-40.48%
	Arson	1	1	0.00%	7	3	133.33%	16	30	-46.67%
Property Total:		170	161	5.59%	752	720	4.44%	2692	3081	-12.63%
Preliminary Part 1 Crime Totals:		193	186	3.76%	854	802	6.48%	3030	3484	-13.03%
Current 7 Day Period:		4/6/2025 - 4/12/2025			Prior 7 Day Period:		3/30/2025 - 4/5/2025			
Current 28 Day Period:		3/16/2025 - 4/12/2025			Prior 28 Day Period:		2/16/2025 - 3/15/2025			
Current YTD Day Period:		1/1/2025 - 4/12/2025			Prior YTD Period:		1/1/2024 - 4/12/2024			

Prepared by SPD Crime Analysis Office - Monday, April 14, 2025

NOTE: SPD moved from UCR to the NIBRS reporting standard on 10/4/16 following the transition to a new RMS System. [Numbers on CompStat reports prior to this date should not be used as a comparison to those on this report.](#) Additional info on these reporting standards can be found on the FBI website: <https://ucr.fbi.gov/nibrs-overview>

This chart represents Preliminary counts of selected crime categories from Police Case Reports. Full statistical analysis to determine the confidence level of this data has not been performed. The % change columns on the preliminary counts differ from the percentage change on the NIBRS crime report, sometimes significantly. The CompStat report is designed for operational use and includes only selected NIBRS categories and coding less complex than full NIBRS rules. Official statistics for these and other NIBRS categories can be found on WASPC & FBI websites once available.



SPOKANE POLICE DEPARTMENT

Northwest Precinct

ADAM Sector



PSA Commander

Captain Tom Hendren

Northwest District (P1)

Central District (P2)



POLICE SUMMARY - Ending: Saturday, April 12, 2025

NORTHWEST PRECINCT (P1, P2) ADAM SECTOR



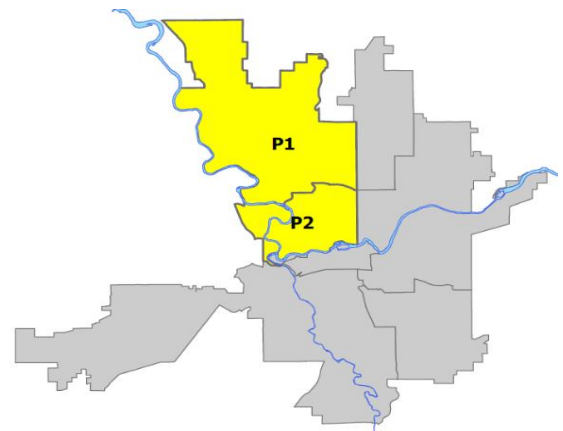
Preliminary IBR Counts

NIBRS Categories (Part 1 Selected)		7 Day Comparison			28 Day Comparison			YTD Comparison		
		Current	Prior	Percent	Current	Prior	Percent	Current	Prior	Percent
Violent	Criminal Homicide	0	0		0	0		0	1	-100.00%
	Rape	2	1	100.00%	7	1	600.00%	14	17	-17.65%
	Robbery - Commercial	0	0		1	3	-66.67%	8	6	33.33%
	Robbery - Person	0	0		1	4	-75.00%	6	10	-40.00%
	Aggravated Assault - Non DV	2	2	0.00%	7	5	40.00%	23	24	-4.17%
	Aggravated Assault - DV	0	2	-100.00%	3	2	50.00%	19	36	-47.22%
Violent Total:		4	5	-20.00%	19	15	26.67%	70	94	-25.53%
Property	Burglary - Residential	3	5	-40.00%	14	13	7.69%	47	59	-20.34%
	Burglary Garage	3	3	0.00%	7	4	75.00%	23	18	27.78%
	Burglary Commercial	1	3	-66.67%	10	9	11.11%	28	30	-6.67%
	Larceny	30	27	11.11%	139	136	2.21%	494	650	-24.00%
	Vehicle Theft	5	3	66.67%	13	18	-27.78%	50	92	-45.65%
	Arson	0	0		1	0		2	11	-81.82%
Property Total:		42	41	2.44%	184	180	2.22%	644	860	-25.12%
Preliminary Part 1 Crime Totals:		46	46	0.00%	203	195	4.10%	714	954	-25.16%
Current 7 Day Period:		4/6/2025 - 4/12/2025			Prior 7 Day Period:		3/30/2025 - 4/5/2025			
Current 28 Day Period:		3/16/2025 - 4/12/2025			Prior 28 Day Period:		2/16/2025 - 3/15/2025			
Current YTD Day Period:		1/1/2025 - 4/12/2025			Prior YTD Period:		1/1/2024 - 4/12/2024			

Prepared by SPD Crime Analysis Office - Monday, April 14, 2025

NOTE: SPD moved from UCR to the NIBRS reporting standard on 10/4/16 following the transition to a new RMS System. [Numbers on CompStat reports prior to this date should not be used as a comparison to those on this report.](#) Additional info on these reporting standards can be found on the FBI website: <https://ucr.fbi.gov/nibrs-overview>

This chart represents Preliminary counts of selected crime categories from Police Case Reports. Full statistical analysis to determine the confidence level of this data has not been performed. The % change columns on the preliminary counts differ from the percentage change on the NIBRS crime report, sometimes significantly. The CompStat report is designed for operational use and includes only selected NIBRS categories and coding less complex than full NIBRS rules. Official statistics for these and other NIBRS categories can be found on WASPC & FBI websites once available.



Note: On 1/8/23 boundary changes were implemented dividing the North Precinct into two (NW and NE). The Northwest Precinct ADAM Sector consists of P1 and P2; Consequently this page did not exist on printed CompStat reports prior to 1/8/23

POLICE SUMMARY - Ending: Saturday, April 12, 2025



NW - Northwest District (P1)

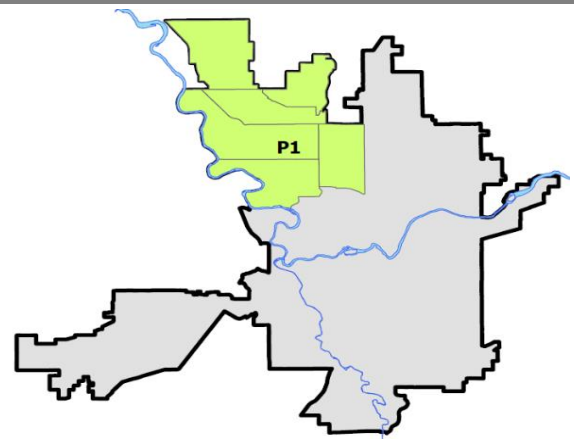
Preliminary IBR Counts

NIBRS Categories (Part 1 Selected)		7 Day Comparison			28 Day Comparison			YTD Comparison		
		Current	Prior	Percent	Current	Prior	Percent	Current	Prior	Percent
Violent	Criminal Homicide	0	0		0	0		0	1	-100.00%
	Rape	0	0		1	0		3	14	-78.57%
	Robbery - Commercial	0	0		0	0		2	2	0.00%
	Robbery - Person	0	0		0	2	-100.00%	3	3	0.00%
	Aggravated Assault - Non DV	0	1	-100.00%	2	2	0.00%	9	10	-10.00%
	Aggravated Assault - DV	0	2	-100.00%	3	0		8	17	-52.94%
Violent Total:		0	3	-100.00%	6	4	50.00%	25	47	-46.81%
Property	Burglary - Residential	3	2	50.00%	8	7	14.29%	29	25	16.00%
	Burglary Garage	3	1	200.00%	4	4	0.00%	16	11	45.45%
	Burglary Commercial	0	0		3	3	0.00%	9	13	-30.77%
	Larceny	16	16	0.00%	70	47	48.94%	206	293	-29.69%
	Vehicle Theft	1	2	-50.00%	5	7	-28.57%	21	32	-34.38%
	Arson	0	0		1	0		1	1	0.00%
Property Total:		23	21	9.52%	91	68	33.82%	282	375	-24.80%
Preliminary Part 1 Crime Totals:		23	24	-4.17%	97	72	34.72%	307	422	-27.25%
Current 7 Day Period:		4/6/2025 - 4/12/2025			Prior 7 Day Period:		3/30/2025 - 4/5/2025			
Current 28 Day Period:		3/16/2025 - 4/12/2025			Prior 28 Day Period:		2/16/2025 - 3/15/2025			
Current YTD Day Period:		1/1/2025 - 4/12/2025			Prior YTD Period:		1/1/2024 - 4/12/2024			

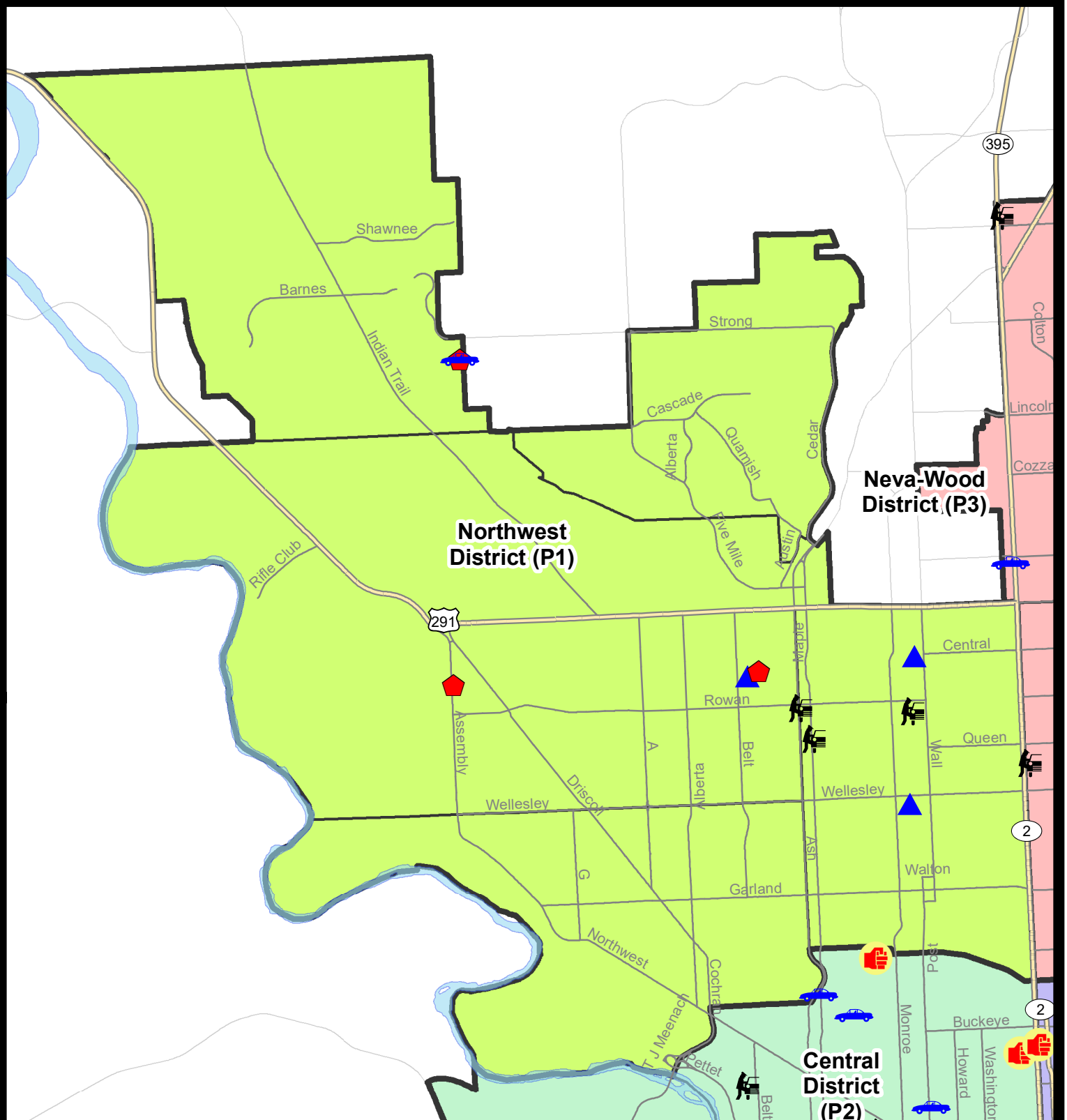
Prepared by SPD Crime Analysis Office - Monday, April 14, 2025

NOTE: SPD moved from UCR to the NIBRS reporting standard on 10/4/16 following the transition to a new RMS System. [Numbers on CompStat reports prior to this date should not be used as a comparison to those on this report.](#) Additional info on these reporting standards can be found on the FBI website: <https://ucr.fbi.gov/nibrs-overview>

This chart represents Preliminary counts of selected crime categories from Police Case Reports. Full statistical analysis to determine the confidence level of this data has not been performed. The % change columns on the preliminary counts differ from the percentage change on the NIBRS crime report, sometimes significantly. The CompStat report is designed for operational use and includes only selected NIBRS categories and coding less complex than full NIBRS rules. Official statistics for these and other NIBRS categories can be found on WASPC & FBI websites once available.



Note: On 1/8/23 a boundary change to P1 added a portion of the prior area to P2 (SPA2EG); Consequently activity in P1 will appear a bit lower if compared to printed CompStat reports prior to 1/8/23



City of Spokane
Northwest District (P1)
Selected Crime Codes
2025-04-06 to 2025-04-12
 Prepared By:
 Crime Analysis Unit
 Spokane Police Department

Legend

NIBRS Events



Criminal Homicide



Rape



Robbery Commercial



Robbery Person



Aggravated Assault



Burglary Residential



Burglary Garage



Burglary Commercial



Vehicle Prowling



Vehicle Theft



Arson



Cases Represent LERMS Crime Codes
 Points may indicate multiple events
 Note: Veh Prowl is only Larceny displayed

For Additional Information on
 Incidents pertaining to an
 Area, Trend, or Pattern
 Contact Information Analysis

0 0.25 0.5 1 Miles



THIS IS NOT A LEGAL DOCUMENT.
 The information shown on this map is compiled
 from various sources and is subject to constant
 revision. Information shown on this map should
 not be used to determine the location of facilities
 in relationship to property lines, section lines,
 streets, etc.

Sunday - Saturday

NW - Northwest District (P1)

4/6/2025 TO 4/12/2025



<u>A/C</u>	<u>Offense Statute</u>	<u>Address</u>	<u>Reported Date</u>	<u>Dist</u>
<u>SPA1AD</u>				
C	MAIL THEFT	2800 W ROCKWELL AVE	4/9/2025	P1
C	THEFT 3D SHOPLIFTING	2500 W WELLESLEY AVE	4/8/2025	P1
C	THEFT 3D SHOPLIFTING	2200 W WELLESLEY AVE	4/9/2025	P1
C	THEFT 3D SHOPLIFTING	2300 W WELLESLEY AVE	4/9/2025	P1
C	THEFT 3D SHOPLIFTING	2300 W WELLESLEY AVE	4/11/2025	P1
<u>SPA1FM</u>				
C	THEFT 3D ALL OTHER	2200 W JAY AVE	4/8/2025	
<u>SPA1IT</u>				
C	RESIDENTIAL BURGLARY	8500 N UPPER MAYES LN	4/7/2025	P1
C	THEFT OF MOTOR VEHICLE	8500 N UPPER MAYES LN	4/7/2025	P1
<u>SPA1NH</u>				
C	BURGLARY 2D GARAGE	4600 N LINCOLN ST	4/9/2025	P1
C	BURGLARY 2D GARAGE	5800 N POST ST	4/11/2025	P1
C	THEFT 2D ALL OTHER	6200 N WALL ST	4/6/2025	P1
C	THEFT 2D FROM BUILDING	800 W GARLAND AVE	4/6/2025	Oth
C	THEFT 2D FROM BUILDING	1000 W GARLAND AVE	4/7/2025	P1
C	THEFT 2D FROM BUILDING	3900 N MADISON ST	4/9/2025	P1
C	THEFT 2D FROM MOTOR VEHICLE	5200 N MAPLE ST	4/11/2025	P1
C	THEFT 3D ALL OTHER	1500 W GLASS AVE	4/7/2025	P1
C	THEFT 3D FROM BUILDING	4600 N LINCOLN ST	4/9/2025	P1
C	THEFT 3D FROM MOTOR VEHICLE	5400 N ASH ST	4/7/2025	P1
C	THEFT 3D FROM MOTOR VEHICLE	5400 N POST ST	4/7/2025	P1
<u>SPA1NW</u>				
C	BURGLARY 2D GARAGE	5700 N ELGIN ST	4/10/2025	P1
C	RESIDENTIAL BURGLARY	5700 N CANNON ST	4/7/2025	P1
C	RESIDENTIAL BURGLARY	5700 N ASSEMBLY ST	4/9/2025	P1
C	THEFT 3D SHOPLIFTING	6600 N NINE MILE RD	4/7/2025	P1

POLICE SUMMARY - Ending: Saturday, April 12, 2025



NW - North Central District (P2)

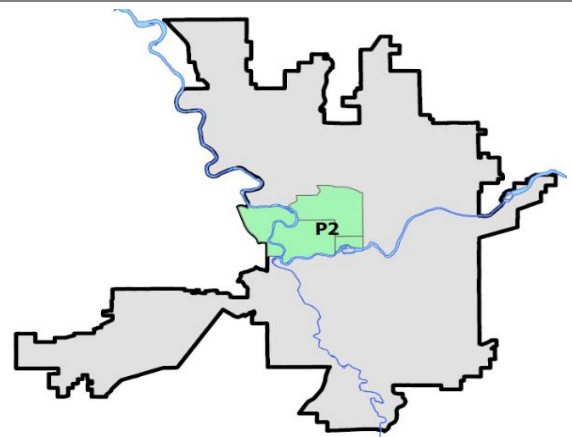
Preliminary IBR Counts

NIBRS Categories (Part 1 Selected)		7 Day Comparison			28 Day Comparison			YTD Comparison		
		Current	Prior	Percent	Current	Prior	Percent	Current	Prior	Percent
Violent	Criminal Homicide	0	0		0	0		0	0	
	Rape	2	1	100.00%	6	1	500.00%	11	3	266.67%
	Robbery - Commercial	0	0		1	3	-66.67%	6	4	50.00%
	Robbery - Person	0	0		1	2	-50.00%	3	7	-57.14%
	Aggravated Assault - Non DV	2	1	100.00%	5	3	66.67%	14	14	0.00%
	Aggravated Assault - DV	0	0		0	2	-100.00%	11	19	-42.11%
Violent Total:		4	2	100.00%	13	11	18.18%	45	47	-4.26%
Property	Burglary - Residential	0	3	-100.00%	6	6	0.00%	18	34	-47.06%
	Burglary Garage	0	2	-100.00%	3	0		7	7	0.00%
	Burglary Commercial	1	3	-66.67%	7	6	16.67%	19	17	11.76%
	Larceny	14	11	27.27%	69	89	-22.47%	288	357	-19.33%
	Vehicle Theft	4	1	300.00%	8	11	-27.27%	29	60	-51.67%
	Arson	0	0		0	0		1	10	-90.00%
Property Total:		19	20	-5.00%	93	112	-16.96%	362	485	-25.36%
Preliminary Part 1 Crime Totals:		23	22	4.55%	106	123	-13.82%	407	532	-23.50%
Current 7 Day Period:		4/6/2025 - 4/12/2025			Prior 7 Day Period:		3/30/2025 - 4/5/2025			
Current 28 Day Period:		3/16/2025 - 4/12/2025			Prior 28 Day Period:		2/16/2025 - 3/15/2025			
Current YTD Day Period:		1/1/2025 - 4/12/2025			Prior YTD Period:		1/1/2024 - 4/12/2024			

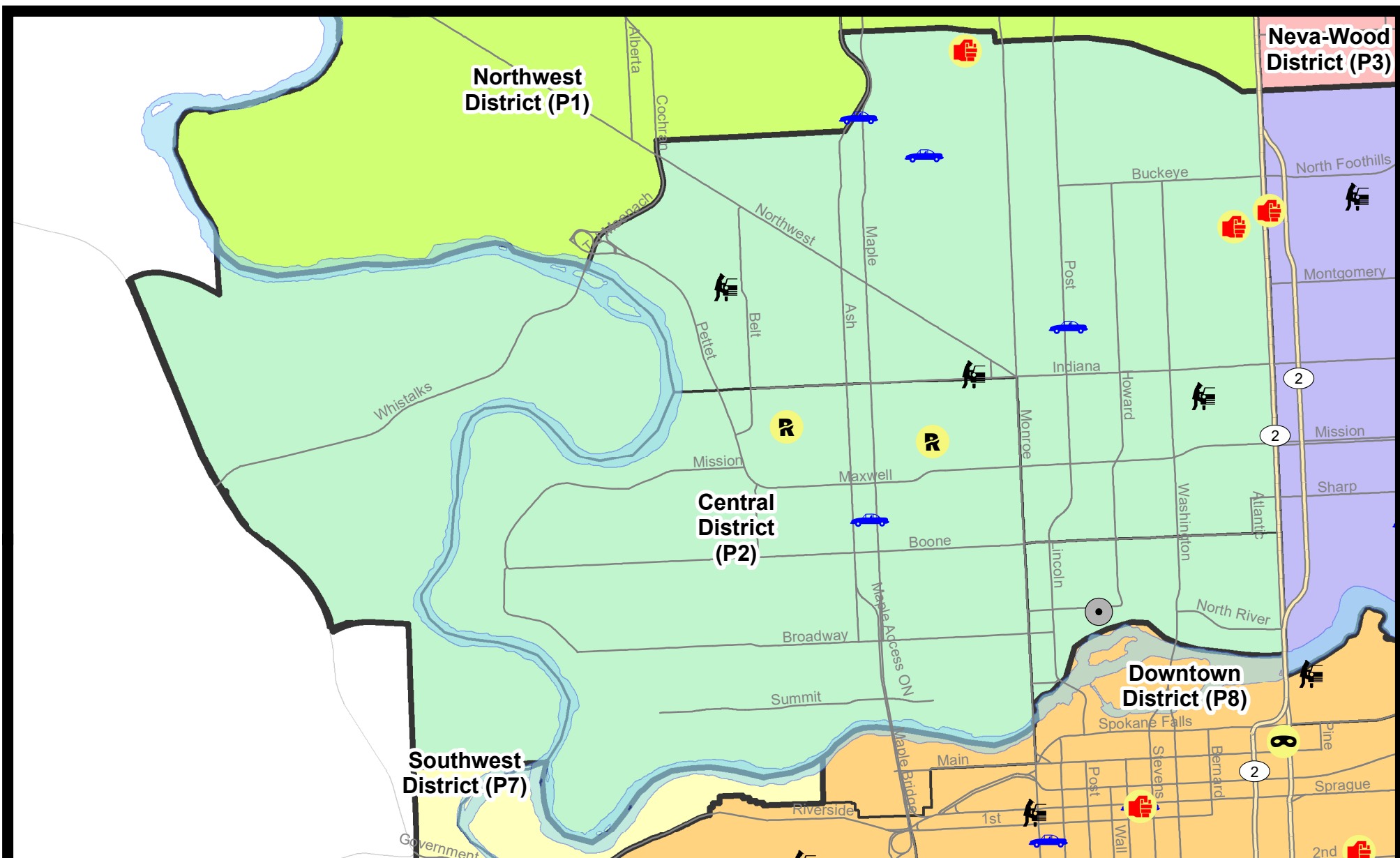
Prepared by SPD Crime Analysis Office - Monday, April 14, 2025

NOTE: SPD moved from UCR to the NIBRS reporting standard on 10/4/16 following the transition to a new RMS System. [Numbers on CompStat reports prior to this date should not be used as a comparison to those on this report.](#) Additional info on these reporting standards can be found on the FBI website: <https://ucr.fbi.gov/nibrs-overview>

This chart represents Preliminary counts of selected crime categories from Police Case Reports. Full statistical analysis to determine the confidence level of this data has not been performed. The % change columns on the preliminary counts differ from the percentage change on the NIBRS crime report, sometimes significantly. The CompStat report is designed for operational use and includes only selected NIBRS categories and coding less complex than full NIBRS rules. Official statistics for these and other NIBRS categories can be found on WASPC & FBI websites once available.



Note: On 1/8/23 a boundary change to P2 added a portion of the P1 area into P2 (SPA2EG); Consequently activity in P2 will appear a bit higher if compared to printed CompStat reports prior to 1/8/23



City of Spokane
Central District (P2)
Selected
Crime Types
2025-04-06 to 2025-04-12
 Prepared By:
 Crime Analysis Unit
 Spokane Police Department

Legend

NIBRS Events



Robbery Commercial

Robbery Person

Aggravated Assault

Burglary Residential

Burglary Garage

Burglary Commercial

Vehicle Prowling

Vehicle Theft

Arson

Cases Represent LERMS Crime Codes
 Points may indicate multiple events
 Note: Veh Prowl is only Larceny category displayed



For Additional Information on Incidents
 pertaining to an Area, Trend, or Pattern
 Contact Information Analysis

0 0.2 0.4 0.6 Miles



THIS IS NOT A LEGAL DOCUMENT:
 The information shown on this map is compiled
 from various sources and is subject to constant
 revision. Information shown on this map should
 not be used to determine the location of facilities
 in relationship to property lines, section lines,
 streets, etc.

Sunday - Saturday

NW - Central District (P2)

4/6/2025 TO 4/12/2025



<u>A/C</u>	<u>Offense Statute</u>	<u>Address</u>	<u>Reported Date</u>	<u>Dist</u>
<u>SPA2EG</u>				
C	HARASSMENT FELONY WEAPON INVOLVED	1100 W ALICE AVE	4/10/2025	P1
C	IBR Purposes Only - Aggravated Assault	2500 N ATLANTIC ST	4/6/2025	P1
C	THEFT 2D ALL OTHER	2100 W GRACE AVE	4/8/2025	P2
C	THEFT 2D FROM BUILDING	1400 N LINCOLN ST	4/11/2025	P2
C	THEFT 2D FROM BUILDING	1600 W NORTHWEST BLVD	4/12/2025	P2
C	THEFT 2D FROM MOTOR VEHICLE	1100 W INDIANA AVE	4/11/2025	P2
C	THEFT 3D FROM MOTOR VEHICLE	200 W NORA AVE	4/9/2025	
C	THEFT 3D FROM MOTOR VEHICLE	2100 W MONTGOMERY AVE	4/11/2025	
C	THEFT 3D SHOPLIFTING	1600 W NORTHWEST BLVD	4/8/2025	
C	THEFT OF MOTOR VEHICLE	1300 W CLEVELAND AVE	4/6/2025	P1
C	THEFT OF MOTOR VEHICLE	3000 N MAPLE ST	4/9/2025	P1
C	THEFT OF MOTOR VEHICLE	700 W KNOX AVE	4/12/2025	P1
<u>SPA2RS</u>				
C	BURGLARY 2D COMMERCIAL	600 W MALLON AVE	4/7/2025	P1
<u>SPA2WC</u>				
C	RAPE 2D		4/8/2025	P4
C	RAPE 3D		4/12/2025	P2
C	THEFT 2D FROM BUILDING	2600 W MAXWELL AVE	4/7/2025	P2
C	THEFT 3D FROM BUILDING	1200 W SUMMIT PKWY	4/6/2025	P1
C	THEFT 3D SHOPLIFTING	1000 W SUMMIT PKWY	4/8/2025	P1
C	THEFT 3D SHOPLIFTING	1000 W SUMMIT PKWY	4/9/2025	P1
C	THEFT 3D VEHICLE PARTS AND ACCESSORIES	2600 W BROADWAY AVE	4/6/2025	P2
C	THEFT 3D VEHICLE PARTS AND ACCESSORIES	1800 N MAPLE ST	4/11/2025	P2
C	THEFT OF MOTOR VEHICLE	1300 N MAPLE ST	4/8/2025	P8
<u>SPA2WH</u>				
C	THEFT OF A FIREARM FROM BUILDING	2800 W ELLIOTT DR	4/6/2025	P2

SPOKANE POLICE DEPARTMENT

Northeast Precinct

BAKER Sector

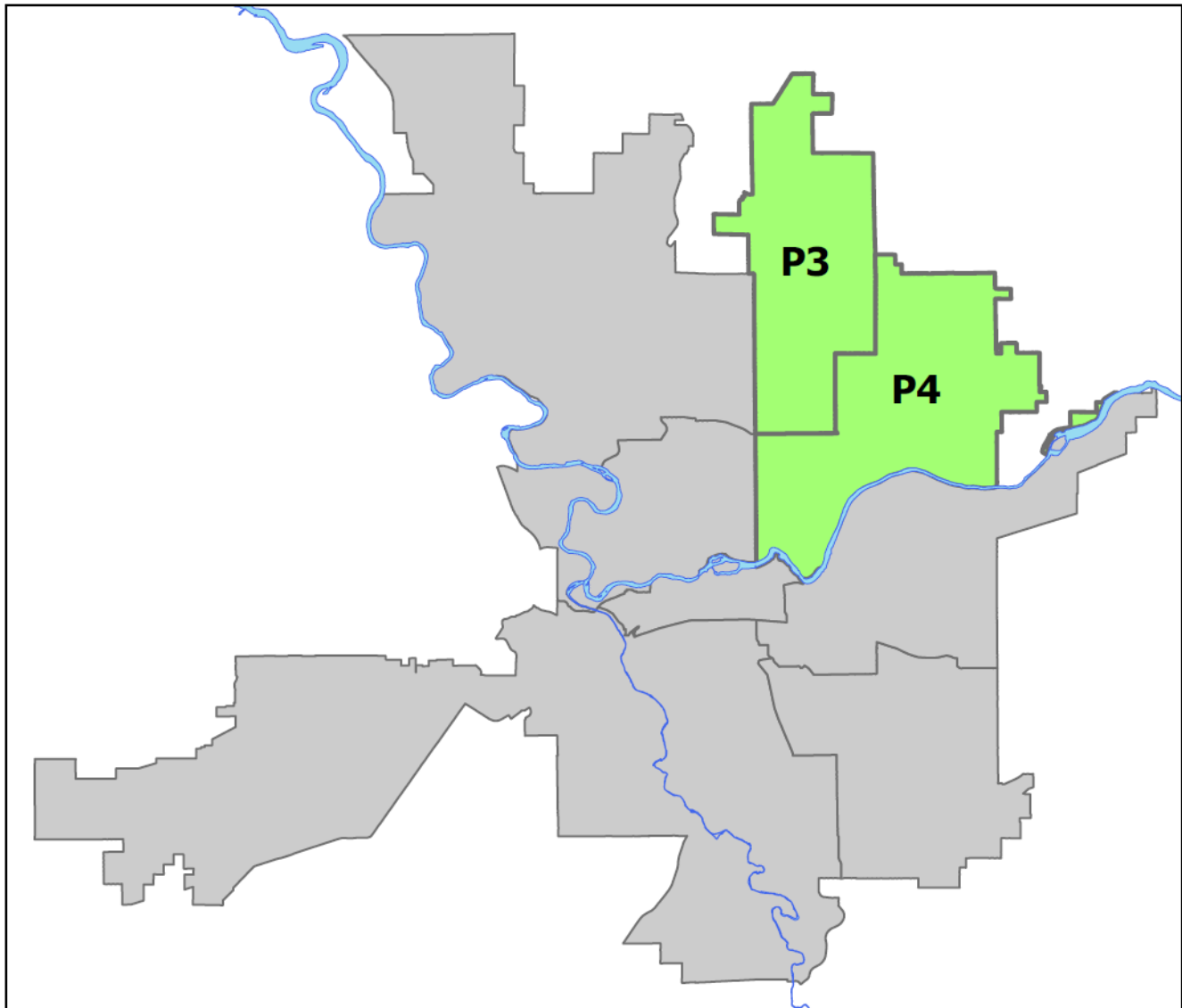


PSA Commander

Captain Shawn Kendall

NevaWood District (P3)

Northeast District (P4)



POLICE SUMMARY - Ending: Saturday, April 12, 2025

NORTHEAST PRECINCT (P3, P4) BAKER SECTOR



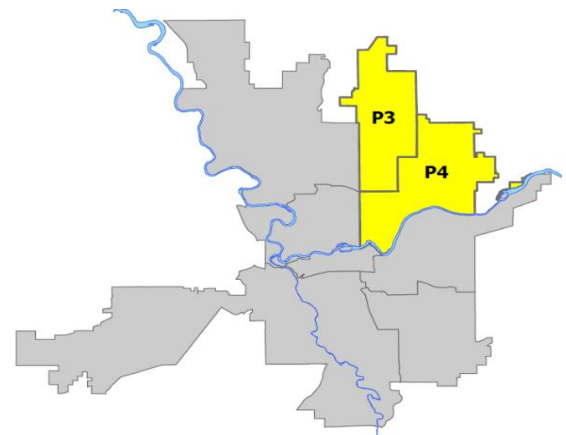
Preliminary IBR Counts

NIBRS Categories (Part 1 Selected)		7 Day Comparison			28 Day Comparison			YTD Comparison		
		Current	Prior	Percent	Current	Prior	Percent	Current	Prior	Percent
Violent	Criminal Homicide	0	0		0	0		0	2	-100.00%
	Rape	2	1	100.00%	6	2	200.00%	15	12	25.00%
	Robbery - Commercial	0	0		1	1	0.00%	12	15	-20.00%
	Robbery - Person	0	2	-100.00%	3	2	50.00%	10	19	-47.37%
	Aggravated Assault - Non DV	5	3	66.67%	17	10	70.00%	35	55	-36.36%
	Aggravated Assault - DV	4	0		11	12	-8.33%	33	28	17.86%
Violent Total:		11	6	83.33%	38	27	40.74%	105	131	-19.85%
Property	Burglary - Residential	1	2	-50.00%	7	9	-22.22%	26	59	-55.93%
	Burglary Garage	0	0		3	2	50.00%	14	36	-61.11%
	Burglary Commercial	5	5	0.00%	14	10	40.00%	54	58	-6.90%
	Larceny	55	51	7.84%	245	223	9.87%	869	875	-0.69%
	Vehicle Theft	5	2	150.00%	20	19	5.26%	68	133	-48.87%
	Arson	0	1	-100.00%	3	1	200.00%	5	8	-37.50%
Property Total:		66	61	8.20%	292	264	10.61%	1036	1169	-11.38%
Preliminary Part 1 Crime Totals:		77	67	14.93%	330	291	13.40%	1141	1300	-12.23%
Current 7 Day Period:		4/6/2025 - 4/12/2025			Prior 7 Day Period:		3/30/2025 - 4/5/2025			
Current 28 Day Period:		3/16/2025 - 4/12/2025			Prior 28 Day Period:		2/16/2025 - 3/15/2025			
Current YTD Day Period:		1/1/2025 - 4/12/2025			Prior YTD Period:		1/1/2024 - 4/12/2024			

Prepared by SPD Crime Analysis Office - Monday, April 14, 2025

NOTE: SPD moved from UCR to the NIBRS reporting standard on 10/4/16 following the transition to a new RMS System. [Numbers on CompStat reports prior to this date should not be used as a comparison to those on this report.](#) Additional info on these reporting standards can be found on the FBI website: <https://ucr.fbi.gov/nibrs-overview>

This chart represents Preliminary counts of selected crime categories from Police Case Reports. Full statistical analysis to determine the confidence level of this data has not been performed. The % change columns on the preliminary counts differ from the percentage change on the NIBRS crime report, sometimes significantly. The CompStat report is designed for operational use and includes only selected NIBRS categories and coding less complex than full NIBRS rules. Official statistics for these and other NIBRS categories can be found on WASPC & FBI websites once available.



Note: On 1/8/23 boundary changes were implemented dividing the North Precinct into two (NW and NE). The Northeast Precinct BAKER Sector consists of P3 and P4; Consequently this page did not exist on printed reports prior to 1/8/23

POLICE SUMMARY - Ending: Saturday, April 12, 2025



NE - Neva-Wood District (P3)

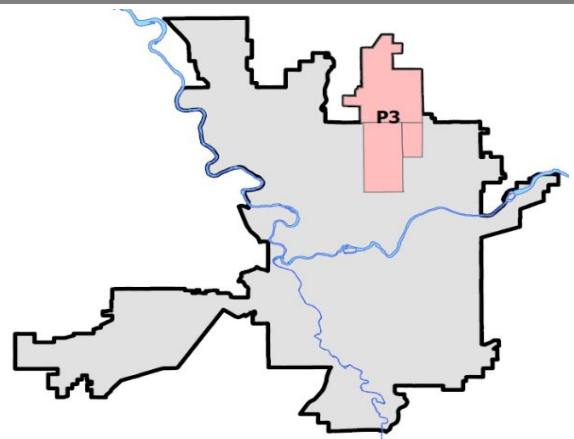
Preliminary IBR Counts

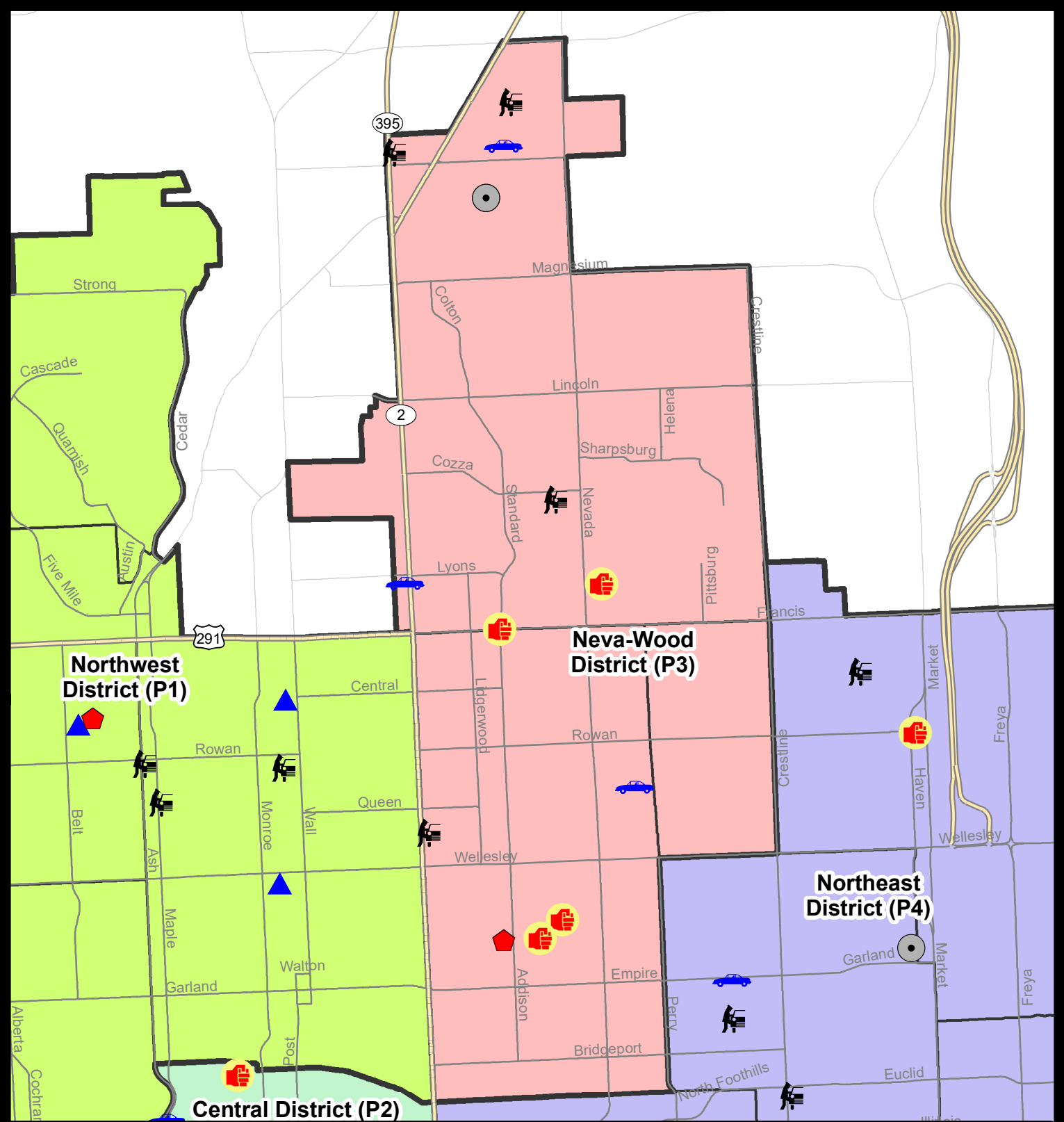
NIBRS Categories (Part 1 Selected)		7 Day Comparison			28 Day Comparison			YTD Comparison		
		Current	Prior	Percent	Current	Prior	Percent	Current	Prior	Percent
Violent	Criminal Homicide	0	0		0	0		0	0	
	Rape	1	0		2	2	0.00%	7	7	0.00%
	Robbery - Commercial	0	0		0	0		5	6	-16.67%
	Robbery - Person	0	1	-100.00%	1	1	0.00%	4	10	-60.00%
	Aggravated Assault - Non DV	3	1	200.00%	8	7	14.29%	18	26	-30.77%
	Aggravated Assault - DV	1	0		4	7	-42.86%	14	18	-22.22%
Violent Total:		5	2	150.00%	15	17	-11.76%	48	67	-28.36%
Property	Burglary - Residential	1	1	0.00%	3	5	-40.00%	13	29	-55.17%
	Burglary Garage	0	0		1	2	-50.00%	9	21	-57.14%
	Burglary Commercial	2	4	-50.00%	9	3	200.00%	30	30	0.00%
	Larceny	29	33	-12.12%	144	158	-8.86%	585	541	8.13%
	Vehicle Theft	3	1	200.00%	11	11	0.00%	36	62	-41.94%
	Arson	0	0		0	1	-100.00%	2	1	100.00%
Property Total:		35	39	-10.26%	168	180	-6.67%	675	684	-1.32%
Preliminary Part 1 Crime Totals:		40	41	-2.44%	183	197	-7.11%	723	751	-3.73%
Current 7 Day Period:		4/6/2025 - 4/12/2025			Prior 7 Day Period:		3/30/2025 - 4/5/2025			
Current 28 Day Period:		3/16/2025 - 4/12/2025			Prior 28 Day Period:		2/16/2025 - 3/15/2025			
Current YTD Day Period:		1/1/2025 - 4/12/2025			Prior YTD Period:		1/1/2024 - 4/12/2024			

Prepared by SPD Crime Analysis Office - Monday, April 14, 2025

NOTE: SPD moved from UCR to the NIBRS reporting standard on 10/4/16 following the transition to a new RMS System. [Numbers on CompStat reports prior to this date should not be used as a comparison to those on this report.](#) Additional info on these reporting standards can be found on the FBI website: <https://ucr.fbi.gov/nibrs-overview>

This chart represents Preliminary counts of selected crime categories from Police Case Reports. Full statistical analysis to determine the confidence level of this data has not been performed. The % change columns on the preliminary counts differ from the percentage change on the NIBRS crime report, sometimes significantly. The CompStat report is designed for operational use and includes only selected NIBRS categories and coding less complex than full NIBRS rules. Official statistics for these and other NIBRS categories can be found on WASPC & FBI websites once available.





City of Spokane
Neva-Wood District (P3)
Selected Crime Codes
2025-04-06 to 2025-04-12
 Prepared By:
 Crime Analysis Unit
 Spokane Police Department

Legend

NIBRS Events



Criminal Homicide



Rape



Robbery Commercial



Robbery Person



Aggravated Assault



Burglary Residential



Burglary Garage



Burglary Commercial



Vehicle Prowling



Vehicle Theft



Arson



Cases Represent LERMS Crime Codes
 Points may indicate multiple events
 Note: Veh Prowl is only Larceny displayed

For Additional Information on
 Incidents pertaining to an
 Area, Trend, or Pattern
 Contact Information Analysis

0 0.2 0.4 0.8 Miles



THIS IS NOT A LEGAL DOCUMENT:
 The information shown on this map is compiled
 from various sources and is subject to constant
 revision. Information shown on this map should
 not be used to determine the location of facilities
 in relationship to property lines, section lines,
 streets, etc.

Sunday - Saturday

4/6/2025 TO 4/12/2025

NE - Neva-Wood District (P3)



A/C	Offense Statute	Address	Reported Date	Dist
SPB3NL				
C	ASSAULT 2D	4100 N STANDARD ST	4/7/2025	P4
C	ASSAULT 2D	700 E RICH AVE	4/12/2025	P1
C	RESIDENTIAL BURGLARY	400 E ROCKWELL AVE	4/7/2025	P4
C	THEFT 2D ALL OTHER	100 E WALTON AVE	4/6/2025	P3
C	THEFT 2D FROM MOTOR VEHICLE	4700 N DIVISION ST	4/6/2025	P3
C	THEFT 2D SHOPLIFTING	5500 N DIVISION ST	4/8/2025	P3
C	THEFT 3D ALL OTHER	6000 N ASTOR ST	4/6/2025	P3
C	THEFT 3D ALL OTHER	600 E EMPIRE AVE	4/9/2025	P3
C	THEFT 3D ALL OTHER	6000 N MAYFAIR ST	4/12/2025	P3
C	THEFT 3D ALL OTHER	800 E BROAD AVE	4/12/2025	P3
C	THEFT 3D FROM BUILDING	100 E DALKE AVE	4/7/2025	P3
C	THEFT 3D SHOPLIFTING	0 E EMPIRE AVE	4/9/2025	P3
C	THEFT 3D SHOPLIFTING	4700 N DIVISION ST	4/10/2025	P4
C	THEFT 3D SHOPLIFTING	4700 N DIVISION ST	4/8/2025	P4
C	THEFT 3D SHOPLIFTING	4700 N DIVISION ST	4/10/2025	P4
C	THEFT OF MOTOR VEHICLE	1200 E CROWN AVE	4/7/2025	P4
SPB3SH				
C	BURGLARY 2D COMMERCIAL	9200 N COLTON ST	4/7/2025	P4
C	DRIVE BY SHOOTING	6500 N NEVADA ST	4/11/2025	P4
C	SHOPLIFTING BURGLARY	9200 N COLTON ST	4/9/2025	P4
C	THEFT 2D ALL OTHER	8000 N DIVISION ST	4/8/2025	P4
C	THEFT 2D ALL OTHER	10100 N NEWPORT HWY	4/10/2025	P3
C	THEFT 2D FROM BUILDING	0 E WEILE AVE	4/9/2025	P4
C	THEFT 2D FROM MOTOR VEHICLE	9700 N NEWPORT HWY	4/7/2025	P3
C	THEFT 2D FROM MOTOR VEHICLE	800 E COZZA DR	4/9/2025	P4
C	THEFT 3D ALL OTHER	0 E PINE RIDGE CT	4/12/2025	P3
A	THEFT 3D FROM MOTOR VEHICLE	9600 N DIVISION ST	4/11/2025	P4
C	THEFT 3D SHOPLIFTING	10100 N NEWPORT HWY	4/6/2025	P3
C	THEFT 3D SHOPLIFTING	9200 N COLTON ST	4/6/2025	P4
C	THEFT 3D SHOPLIFTING	6500 N NEVADA ST	4/8/2025	P4
C	THEFT 3D SHOPLIFTING	10100 N NEWPORT HWY	4/9/2025	P3
C	THEFT 3D SHOPLIFTING	9200 N COLTON ST	4/11/2025	P4
C	THEFT 3D SHOPLIFTING	9200 N COLTON ST	4/11/2025	P4
C	THEFT 3D SHOPLIFTING	8700 N DIVISION ST	4/6/2025	P4
C	THEFT 3D SHOPLIFTING	6500 N NEVADA ST	4/8/2025	P4
C	THEFT 3D SHOPLIFTING	6500 N NEVADA ST	4/11/2025	P4
C	THEFT 3D VEHICLE PARTS AND ACCESSORIES	100 E WEDGEWOOD AVE	4/7/2025	P3
C	THEFT OF MOTOR VEHICLE	6600 N DIVISION ST	4/6/2025	P4

For protection of victim privacy, the entire address on sexual assault crimes has been redacted.

<u>A/C</u>	<u>Offense Statute</u>	<u>Address</u>	<u>Reported Date</u>	<u>Dist</u>
C	THEFT OF MOTOR VEHICLE	600 E HOLLAND AVE	4/8/2025	P4
C	VEHICULAR ASSAULT	E FRANCIS AVE / N ADDISON ST	4/11/2025	P4
<u>SPB3WH</u>				
C	RAPE OF A CHILD 1D ORAL/ANAL OR SAME SEX		4/6/2025	P4

POLICE SUMMARY - Ending: Saturday, April 12, 2025



NE - Northeast District (P4)

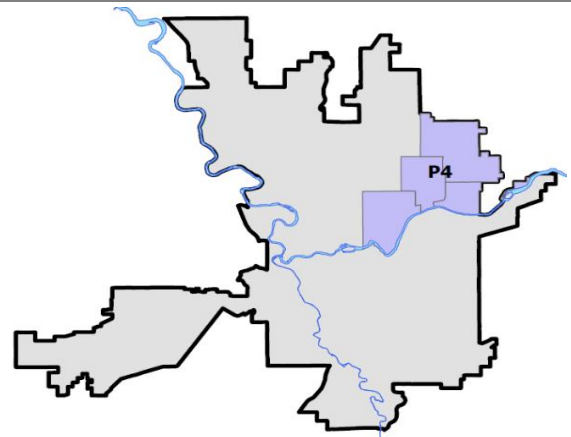
Preliminary IBR Counts

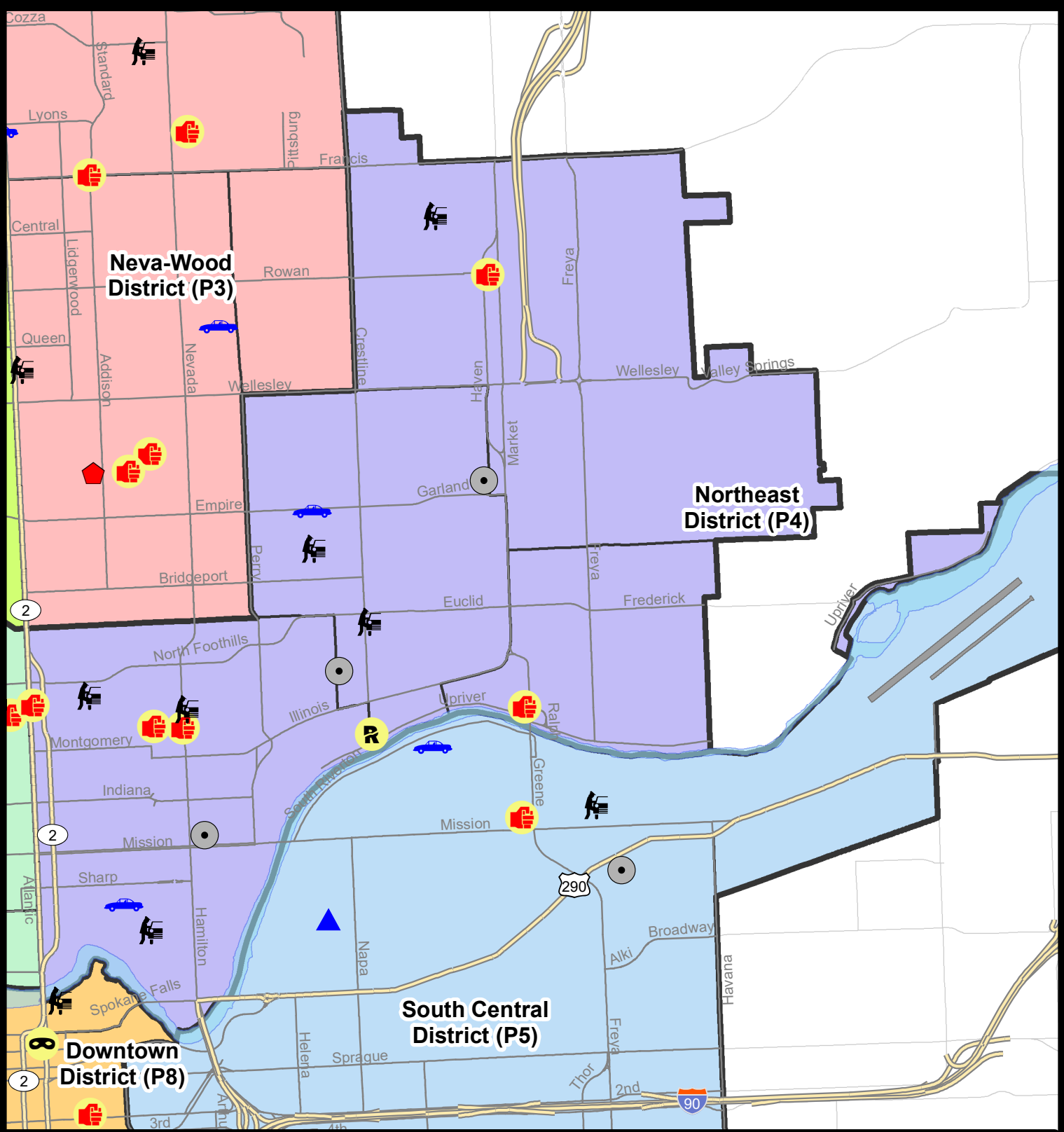
NIBRS Categories (Part 1 Selected)		7 Day Comparison			28 Day Comparison			YTD Comparison		
		Current	Prior	Percent	Current	Prior	Percent	Current	Prior	Percent
Violent	Criminal Homicide	0	0		0	0		0	2	-100.00%
	Rape	1	1	0.00%	4	0		8	5	60.00%
	Robbery - Commercial	0	0		1	1	0.00%	7	9	-22.22%
	Robbery - Person	0	1	-100.00%	2	1	100.00%	6	9	-33.33%
	Aggravated Assault - Non DV	2	2	0.00%	9	3	200.00%	17	29	-41.38%
	Aggravated Assault - DV	3	0		7	5	40.00%	19	10	90.00%
Violent Total:		6	4	50.00%	23	10	130.00%	57	64	-10.94%
Property	Burglary - Residential	0	1	-100.00%	4	4	0.00%	13	30	-56.67%
	Burglary Garage	0	0		2	0		5	15	-66.67%
	Burglary Commercial	3	1	200.00%	5	7	-28.57%	24	28	-14.29%
	Larceny	26	18	44.44%	101	65	55.38%	284	334	-14.97%
	Vehicle Theft	2	1	100.00%	9	8	12.50%	32	71	-54.93%
	Arson	0	1	-100.00%	3	0		3	7	-57.14%
Property Total:		31	22	40.91%	124	84	47.62%	361	485	-25.57%
Preliminary Part 1 Crime Totals:		37	26	42.31%	147	94	56.38%	418	549	-23.86%
Current 7 Day Period:		4/6/2025 - 4/12/2025			Prior 7 Day Period:		3/30/2025 - 4/5/2025			
Current 28 Day Period:		3/16/2025 - 4/12/2025			Prior 28 Day Period:		2/16/2025 - 3/15/2025			
Current YTD Day Period:		1/1/2025 - 4/12/2025			Prior YTD Period:		1/1/2024 - 4/12/2024			

Prepared by SPD Crime Analysis Office - Monday, April 14, 2025

NOTE: SPD moved from UCR to the NIBRS reporting standard on 10/4/16 following the transition to a new RMS System. [Numbers on CompStat reports prior to this date should not be used as a comparison to those on this report.](#) Additional info on these reporting standards can be found on the FBI website: <https://ucr.fbi.gov/nibrs-overview>

This chart represents Preliminary counts of selected crime categories from Police Case Reports. Full statistical analysis to determine the confidence level of this data has not been performed. The % change columns on the preliminary counts differ from the percentage change on the NIBRS crime report, sometimes significantly. The CompStat report is designed for operational use and includes only selected NIBRS categories and coding less complex than full NIBRS rules. Official statistics for these and other NIBRS categories can be found on WASPC & FBI websites once available.






City of Spokane
Northeast District (P4)
Selected Crime Codes
2025-04-06 to 2025-04-12
 Prepared By:
Crime Analysis Unit
Spokane Police Department

Legend


NIBRS Events		Robbery Person	Burglary Commercial
Criminal Homicide	Aggravated Assault	Vehicle Prowling	Vehicle Theft
Rape	Burglary Residential	Arson	
Robbery Commercial	Burglary Garage		

*Cases Represent LERMS Crime Codes
 Points may indicate multiple events
 Note: Veh Prowl is only Larceny displayed*


For Additional Information on Incidents pertaining to an Area, Trend, or Pattern Contact Information Analysis



0 0.2 0.4 0.8 Miles



W N E S



THIS IS NOT A LEGAL DOCUMENT:
 The information shown on this map is compiled from various sources and is subject to constant revision. Information shown on this map should not be used to determine the location of facilities in relationship to property lines, section lines, streets, etc.

Sunday - Saturday

4/6/2025 TO 4/12/2025

NE - Northeast District (P4)



<u>A/C</u>	<u>Offense Statute</u>	<u>Address</u>	<u>Reported Date</u>	<u>Dist</u>
<u>SPB4BE</u>				
C	BURGLARY 2D COMMERCIAL	2700 N NAPA ST	4/8/2025	P4
C	BURGLARY 2D COMMERCIAL	3900 N MARKET ST	4/11/2025	P4
C	RAPE 2D		4/9/2025	P4
C	THEFT 2D FROM MOTOR VEHICLE	1700 E GLASS AVE	4/7/2025	P4
C	THEFT 2D FROM MOTOR VEHICLE	2900 N CRESTLINE ST	4/11/2025	P4
C	THEFT 3D FROM BUILDING	2000 E LIBERTY AVE	4/8/2025	P4
C	THEFT 3D SHOPLIFTING	3900 N MARKET ST	4/7/2025	P4
C	THEFT 3D SHOPLIFTING	3900 N MARKET ST	4/7/2025	P4
C	THEFT 3D SHOPLIFTING	3900 N MARKET ST	4/11/2025	P4
C	THEFT 3D SHOPLIFTING	3900 N MARKET ST	4/7/2025	P4
C	THEFT 3D SHOPLIFTING	3900 N MARKET ST	4/10/2025	P4
C	THEFT 3D VEHICLE PARTS AND ACCESSORIES	2700 N ALTAMONT ST	4/12/2025	P4
C	THEFT OF MOTOR VEHICLE	1700 E EMPIRE AVE	4/12/2025	P4
<u>SPB4HI</u>				
C	ASSAULT 2D	3000 E ROWAN AVE	4/10/2025	P4
C	THEFT 2D ALL OTHER	N FREYA ST / E RICH AVE	4/9/2025	P4
C	THEFT 2D FROM MOTOR VEHICLE	2600 E CENTRAL AVE	4/11/2025	P4
C	THEFT 3D ALL OTHER	5000 N SMITH ST	4/10/2025	P4
C	THEFT 3D FROM BUILDING	3000 E HOFFMAN AVE	4/6/2025	P4
C	THEFT 3D FROM BUILDING	3600 N RALPH ST	4/8/2025	P4
<u>SPB4LO</u>				
C	ASSAULT 2D	2500 N DIVISION ST	4/9/2025	P4
C	ASSAULT 2D	2400 N DAKOTA ST	4/12/2025	P1
C	MAIL THEFT	900 E SINTO AVE	4/7/2025	P4
C	SHOPLIFTING BURGLARY	900 E MISSION AVE	4/12/2025	P4
C	THEFT 2D ALL OTHER	0 E INDIANA AVE	4/9/2025	P4
C	THEFT 2D FROM MOTOR VEHICLE	200 E NORTH FOOTHILLS DR	4/11/2025	P4
C	THEFT 3D ALL OTHER	900 E SINTO AVE	4/7/2025	P4
C	THEFT 3D FROM BUILDING	500 E BOONE AVE	4/8/2025	P4
C	THEFT 3D FROM MOTOR VEHICLE	900 E JACKSON AVE	4/6/2025	P4
C	THEFT 3D FROM MOTOR VEHICLE	600 E CATALDO AVE	4/8/2025	P4
C	THEFT 3D SHOPLIFTING	1500 E ILLINOIS AVE	4/6/2025	P4
C	THEFT 3D SHOPLIFTING	900 E MISSION AVE	4/10/2025	P4
C	THEFT 3D SHOPLIFTING	900 E MISSION AVE	4/11/2025	P4
C	THEFT 3D VEHICLE PARTS AND ACCESSORIES	900 E JACKSON AVE	4/6/2025	P4
C	THEFT OF MOTOR VEHICLE	500 E BOONE AVE	4/12/2025	P4
C	VEHICULAR ASSAULT	N HAMILTON ST / E CARLISLE AVE	4/6/2025	P4

For protection of victim privacy, the entire address on sexual assault crimes has been redacted.

<u>A/C</u>	<u>Offense Statute</u>	<u>Address</u>	<u>Reported Date</u>	<u>Dist</u>
<u>SPB4MI</u>				
C	ASSAULT 2D	3100 E CARLISLE AVE	4/12/2025	P4
C	THEFT 2D FROM BUILDING	3800 E MARIETTA AVE	4/7/2025	P4

SPOKANE POLICE DEPARTMENT



South Precinct CHARLIE Sector

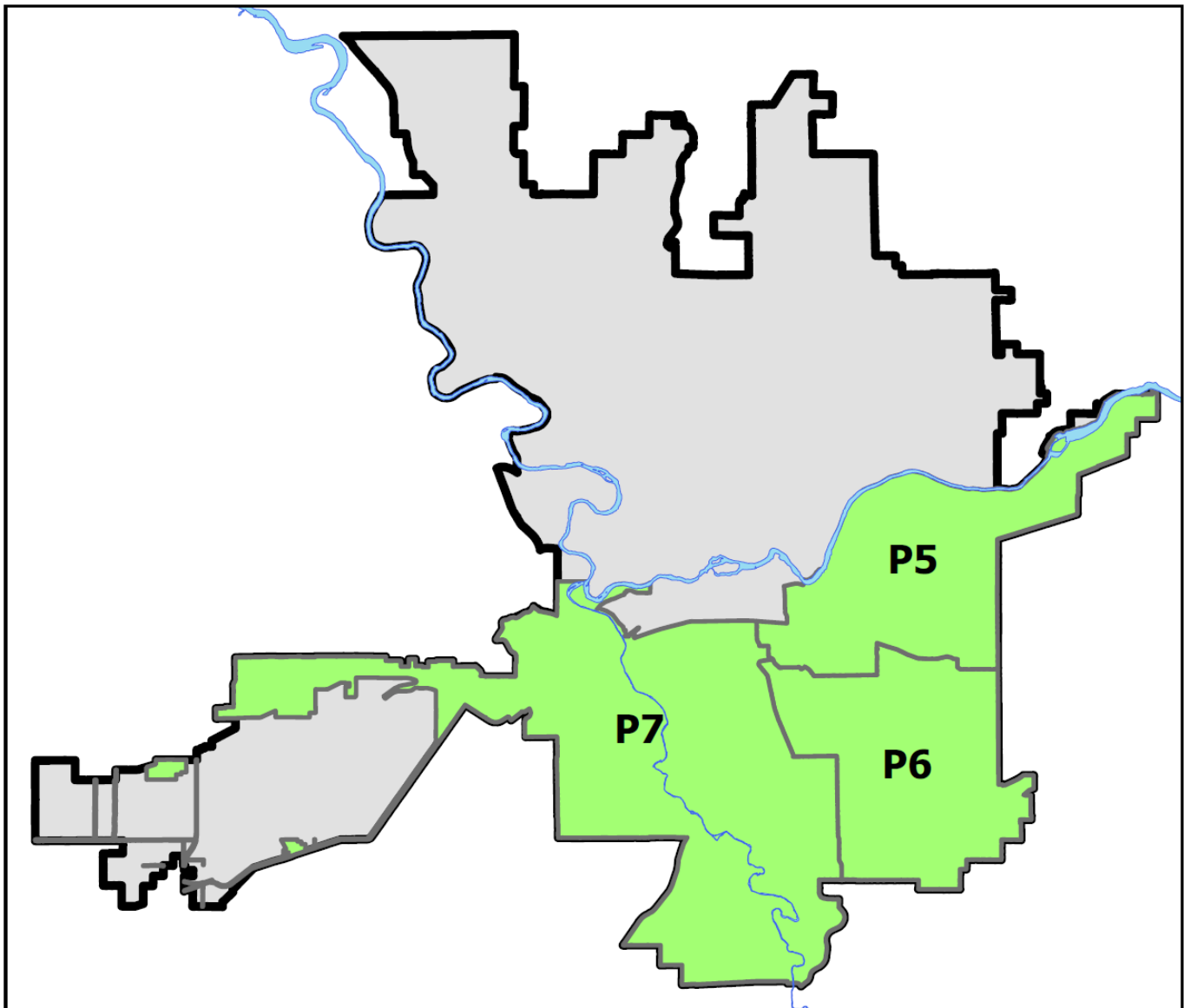
PSA Commander

Captain Matt Cowles

South Central District (P5)

Southeast District (P6)

Southwest District (P7)



POLICE SUMMARY - Ending: Saturday, April 12, 2025

SOUTH PRECINCT (P5, P6, P7) CHARLIE SECTOR



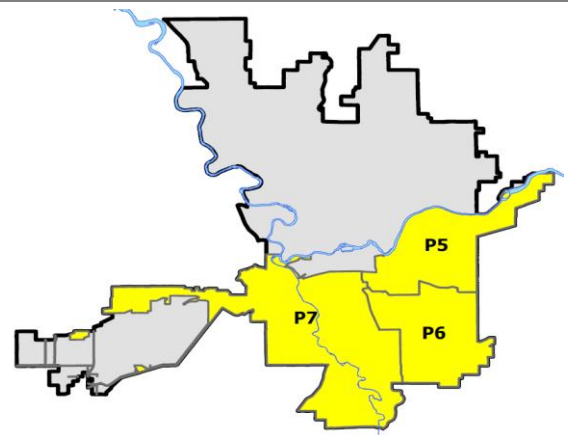
Preliminary IBR Counts

NIBRS Categories (Part 1 Selected)		7 Day Comparison			28 Day Comparison			YTD Comparison		
		Current	Prior	Percent	Current	Prior	Percent	Current	Prior	Percent
Violent	Criminal Homicide	0	0		0	0		0	2	-100.00%
	Rape	1	1	0.00%	3	5	-40.00%	19	17	11.76%
	Robbery - Commercial	0	0		0	1	-100.00%	2	8	-75.00%
	Robbery - Person	1	1	0.00%	3	1	200.00%	12	7	71.43%
	Aggravated Assault - Non DV	2	4	-50.00%	12	6	100.00%	31	28	10.71%
	Aggravated Assault - DV	1	3	-66.67%	8	10	-20.00%	33	28	17.86%
Violent Total:		5	9	-44.44%	26	23	13.04%	97	90	7.78%
Property	Burglary - Residential	4	4	0.00%	23	12	91.67%	46	55	-16.36%
	Burglary Garage	3	2	50.00%	7	10	-30.00%	26	29	-10.34%
	Burglary Commercial	1	1	0.00%	8	7	14.29%	30	23	30.43%
	Larceny	26	27	-3.70%	128	136	-5.88%	500	471	6.16%
	Vehicle Theft	4	5	-20.00%	14	19	-26.32%	52	68	-23.53%
	Arson	0	0		2	1	100.00%	5	7	-28.57%
Property Total:		38	39	-2.56%	182	185	-1.62%	659	653	0.92%
Preliminary Part 1 Crime Totals:		43	48	-10.42%	208	208	0.00%	756	743	1.75%
Current 7 Day Period:		4/6/2025 - 4/12/2025			Prior 7 Day Period:		3/30/2025 - 4/5/2025			
Current 28 Day Period:		3/16/2025 - 4/12/2025			Prior 28 Day Period:		2/16/2025 - 3/15/2025			
Current YTD Day Period:		1/1/2025 - 4/12/2025			Prior YTD Period:		1/1/2024 - 4/12/2024			

Prepared by SPD Crime Analysis Office - Monday, April 14, 2025

NOTE: SPD moved from UCR to the NIBRS reporting standard on 10/4/16 following the transition to a new RMS System. [Numbers on CompStat reports prior to this date should not be used as a comparison to those on this report.](#) Additional info on these reporting standards can be found on the FBI website: <https://ucr.fbi.gov/nibrs-overview>

This chart represents Preliminary counts of selected crime categories from Police Case Reports. Full statistical analysis to determine the confidence level of this data has not been performed. The % change columns on the preliminary counts differ from the percentage change on the NIBRS crime report, sometimes significantly. The CompStat report is designed for operational use and includes only selected NIBRS categories and coding less complex than full NIBRS rules. Official statistics for these and other NIBRS categories can be found on WASPC & FBI websites once available.



Note: On 1/8/23 boundary changes incorporated portions of P7 into the Downtown Precinct (SPD8BA and SPD8PV); Consequently activity in P7 will appear lower if compared to printed CompStat reports prior to 1/8/23

POLICE SUMMARY - Ending: Saturday, April 12, 2025



SE - South Central District (P5)

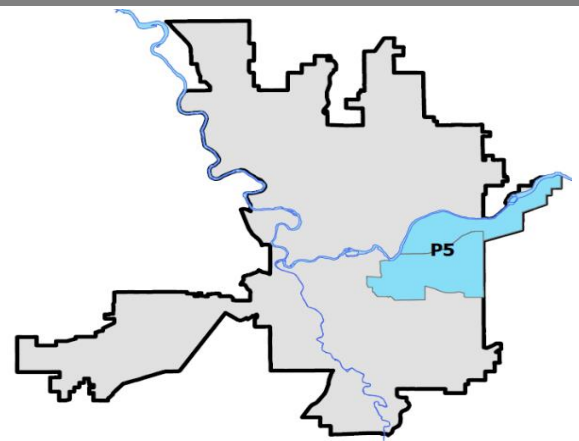
Preliminary IBR Counts

NIBRS Categories (Part 1 Selected)		7 Day Comparison			28 Day Comparison			YTD Comparison		
		Current	Prior	Percent	Current	Prior	Percent	Current	Prior	Percent
Violent	Criminal Homicide	0	0		0	0		0	0	
	Rape	1	1	0.00%	2	2	0.00%	9	8	12.50%
	Robbery - Commercial	0	0		0	0		0	2	-100.00%
	Robbery - Person	0	1	-100.00%	2	1	100.00%	8	3	166.67%
	Aggravated Assault - Non DV	1	2	-50.00%	6	4	50.00%	16	18	-11.11%
	Aggravated Assault - DV	0	1	-100.00%	2	7	-71.43%	17	10	70.00%
Violent Total:		2	5	-60.00%	12	14	-14.29%	50	41	21.95%
Property	Burglary - Residential	2	0		7	5	40.00%	18	20	-10.00%
	Burglary Garage	1	0		2	0		3	12	-75.00%
	Burglary Commercial	1	0		4	2	100.00%	13	11	18.18%
	Larceny	10	7	42.86%	45	58	-22.41%	201	184	9.24%
	Vehicle Theft	2	4	-50.00%	9	11	-18.18%	32	26	23.08%
	Arson	0	0		2	0		2	6	-66.67%
Property Total:		16	11	45.45%	69	76	-9.21%	269	259	3.86%
Preliminary Part 1 Crime Totals:		18	16	12.50%	81	90	-10.00%	319	300	6.33%
Current 7 Day Period:		4/6/2025 - 4/12/2025			Prior 7 Day Period:		3/30/2025 - 4/5/2025			
Current 28 Day Period:		3/16/2025 - 4/12/2025			Prior 28 Day Period:		2/16/2025 - 3/15/2025			
Current YTD Day Period:		1/1/2025 - 4/12/2025			Prior YTD Period:		1/1/2024 - 4/12/2024			

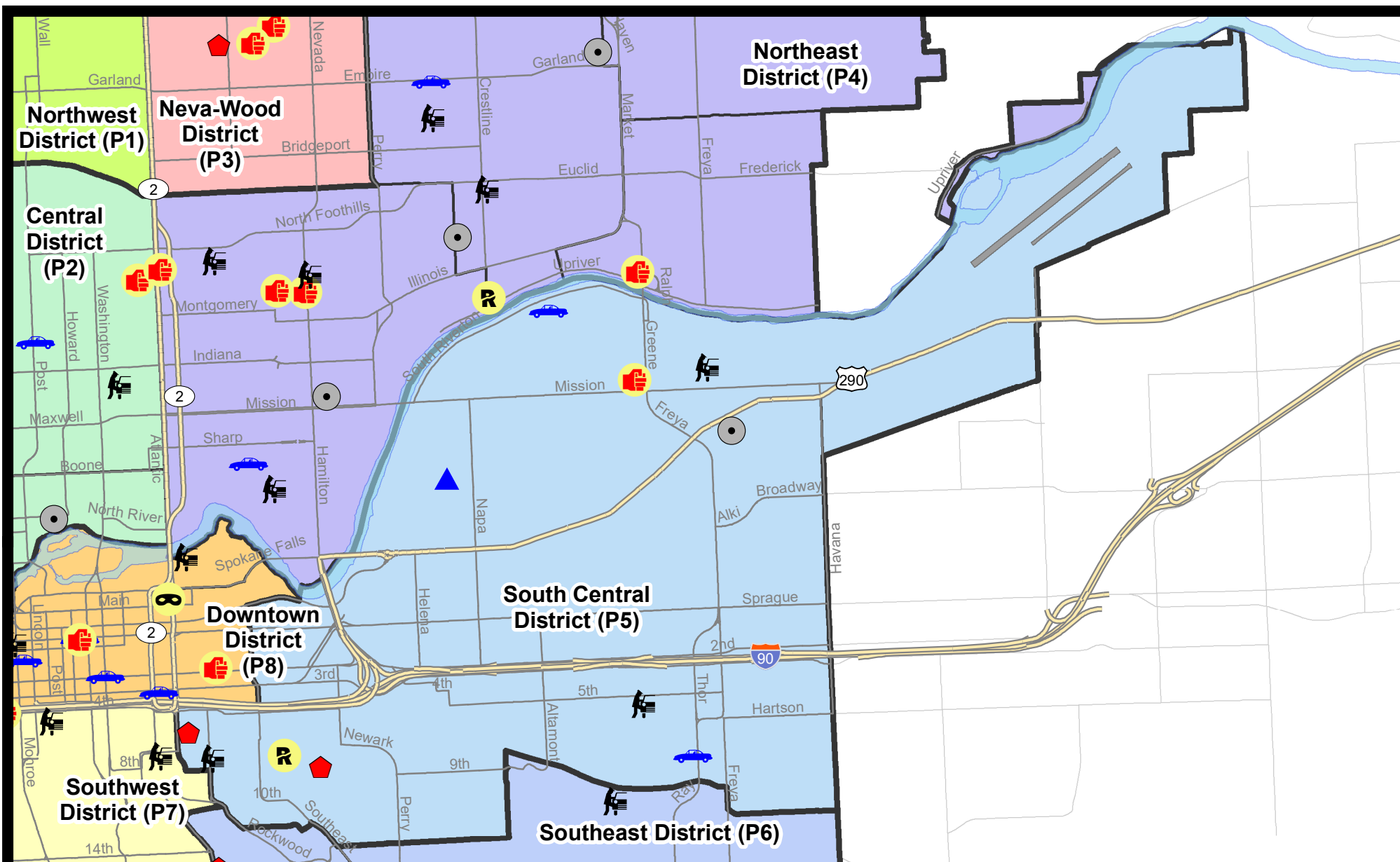
Prepared by SPD Crime Analysis Office - Monday, April 14, 2025

NOTE: SPD moved from UCR to the NIBRS reporting standard on 10/4/16 following the transition to a new RMS System. [Numbers on CompStat reports prior to this date should not be used as a comparison to those on this report.](#) Additional info on these reporting standards can be found on the FBI website: <https://ucr.fbi.gov/nibrs-overview>

This chart represents Preliminary counts of selected crime categories from Police Case Reports. Full statistical analysis to determine the confidence level of this data has not been performed. The % change columns on the preliminary counts differ from the percentage change on the NIBRS crime report, sometimes significantly. The CompStat report is designed for operational use and includes only selected NIBRS categories and coding less complex than full NIBRS rules. Official statistics for these and other NIBRS categories can be found on WASPC & FBI websites once available.



Note: On 2/10/21 a portion of the Police Block SPC5EC became part of the Downtown Precinct (SPD8EC); Consequently activity in P5 will appear lower if compared to printed CompStat reports prior to 2/10/21



City of Spokane
South Central District (P5)
Selected
Crime Types
2025-04-06 to 2025-04-12

Prepared By:
Crime Analysis Unit
Spokane Police Department

Legend

NIBRS Events



Criminal Homicide



Rape



Robbery Commercial



Robbery Person



Aggravated Assault



Burglary Residential



Burglary Garage



Burglary Commercial



Vehicle Prowling



Vehicle Theft



Arson

Cases Represent LERMS Crime Codes

Points may indicate multiple events

Note: Veh Prowl is only Larceny category displayed



For Additional Information on Incidents
 pertaining to an Area, Trend, or Pattern
 Contact Information Analysis

0 0.2 0.4 0.6 0.8 1 Miles



THIS IS NOT A LEGAL DOCUMENT:
 The information shown on this map is compiled
 from various sources and is subject to constant
 revision. Information shown on this map should
 not be used to determine the location of facilities
 in relationship to property lines, section lines,
 streets, etc.

Sunday - Saturday

SE - South Central District (P5)

4/6/2025 TO 4/12/2025



A/C	Offense Statute	Address	Reported Date	Dist
<u>SPC5EC</u>				
C	BURGLARY 1D FROM RESIDENCE	0 E 6TH AVE	4/6/2025	P7
C	BURGLARY 2D COMMERCIAL	3700 E BOONE AVE	4/10/2025	P5
C	MAIL THEFT	800 E 5TH AVE	4/8/2025	P5
C	RAPE 3D		4/11/2025	P7
C	RESIDENTIAL BURGLARY	900 E 8TH AVE	4/10/2025	P5
C	THEFT 2D ALL OTHER	500 S FERRALL ST	4/6/2025	P5
C	THEFT 3D ALL OTHER	2700 E HARTSON AVE	4/7/2025	P6
C	THEFT 3D FROM BUILDING	1200 E TRENT AVE	4/11/2025	P5
C	THEFT 3D FROM MOTOR VEHICLE	800 S COWLEY ST	4/10/2025	P5
C	THEFT 3D FROM MOTOR VEHICLE	500 S FISKE ST	4/9/2025	
C	THEFT 3D VEHICLE PARTS AND ACCESSORIES	E 2ND AVE / S HELENA ST	4/12/2025	P5
C	THEFT OF MOTOR VEHICLE	800 S THOR ST	4/10/2025	P6
<u>SPC5GP</u>				
C	ASSAULT 2D	3100 E AUGUSTA AVE	4/6/2025	P6
C	BURGLARY 2D FENCED AREA	1400 E IRON BRIDGE WAY	4/11/2025	P4
A	BURGLARY 2D GARAGE	1800 E CATALDO AVE	4/6/2025	P5
C	THEFT 2D ALL OTHER	2600 E DESMET AVE	4/9/2025	
C	THEFT 3D FROM MOTOR VEHICLE	1800 N GREENE ST	4/11/2025	P5
C	THEFT OF MOTOR VEHICLE	2500 E MARSHALL AVE	4/7/2025	P5

POLICE SUMMARY - Ending: Saturday, April 12, 2025



SE - Southeast District (P6)

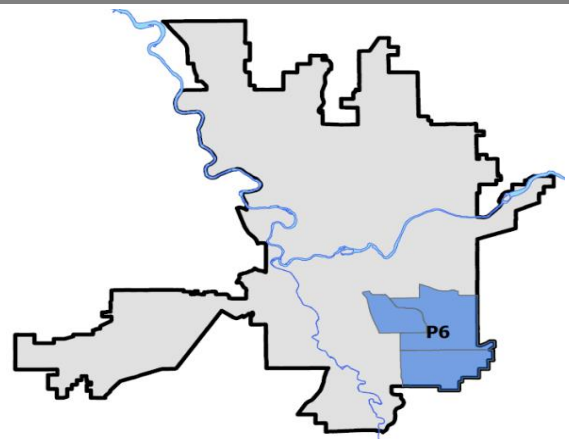
Preliminary IBR Counts

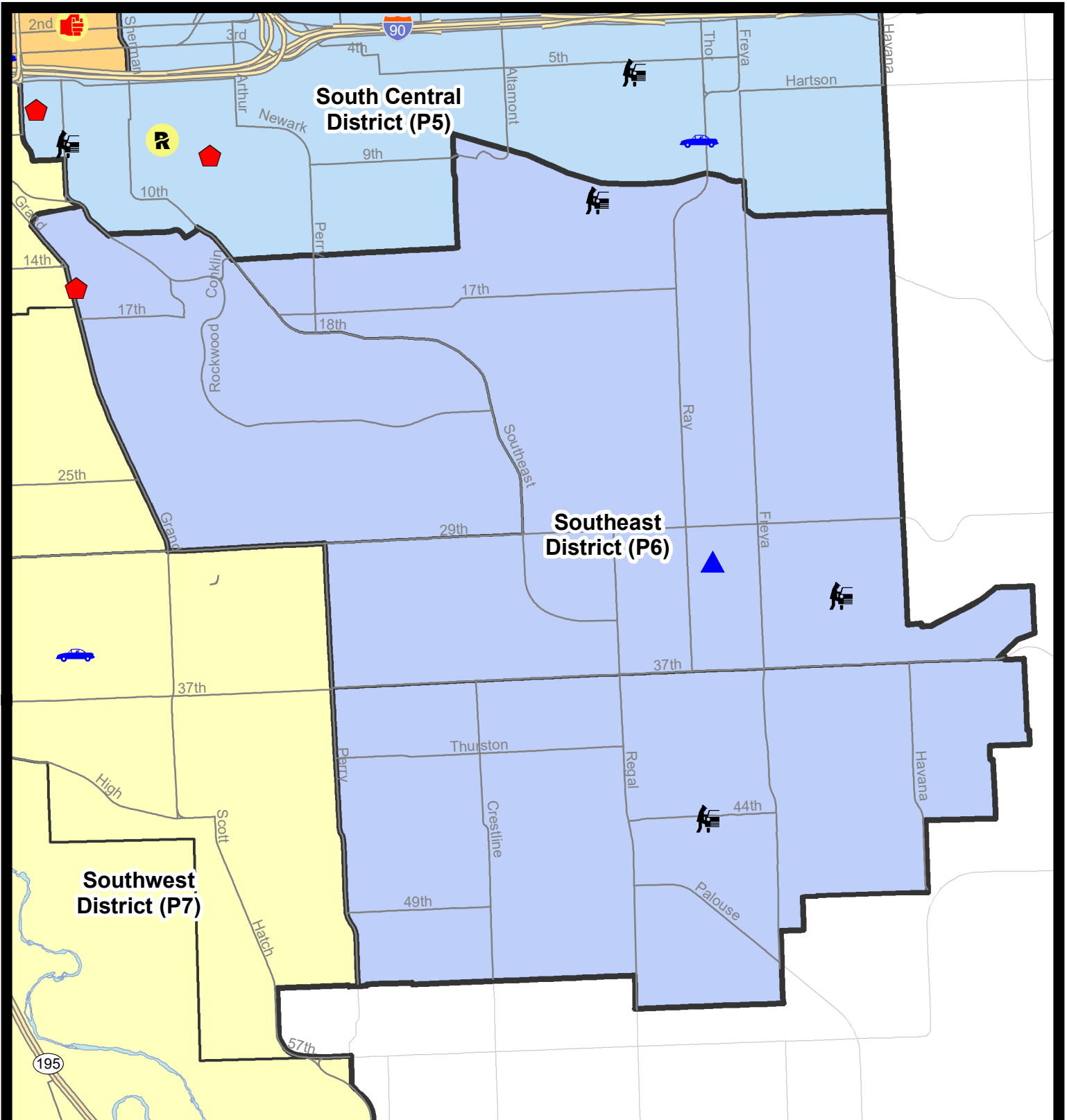
NIBRS Categories (Part 1 Selected)		7 Day Comparison			28 Day Comparison			YTD Comparison		
		Current	Prior	Percent	Current	Prior	Percent	Current	Prior	Percent
Violent	Criminal Homicide	0	0		0	0		0	1	-100.00%
	Rape	0	0		0	1	-100.00%	3	3	0.00%
	Robbery - Commercial	0	0		0	0		1	5	-80.00%
	Robbery - Person	0	0		0	0		0	4	-100.00%
	Aggravated Assault - Non DV	0	2	-100.00%	3	0		4	4	0.00%
	Aggravated Assault - DV	0	1	-100.00%	1	1	0.00%	5	5	0.00%
Violent Total:		0	3	-100.00%	4	2	100.00%	13	22	-40.91%
Property	Burglary - Residential	1	2	-50.00%	6	5	20.00%	14	16	-12.50%
	Burglary Garage	1	1	0.00%	3	4	-25.00%	11	7	57.14%
	Burglary Commercial	0	0		1	1	0.00%	6	6	0.00%
	Larceny	7	11	-36.36%	37	24	54.17%	123	123	0.00%
	Vehicle Theft	0	0		1	2	-50.00%	4	13	-69.23%
	Arson	0	0		0	0		2	1	100.00%
Property Total:		9	14	-35.71%	48	36	33.33%	160	166	-3.61%
Preliminary Part 1 Crime Totals:		9	17	-47.06%	52	38	36.84%	173	188	-7.98%
Current 7 Day Period:		4/6/2025 - 4/12/2025			Prior 7 Day Period:		3/30/2025 - 4/5/2025			
Current 28 Day Period:		3/16/2025 - 4/12/2025			Prior 28 Day Period:		2/16/2025 - 3/15/2025			
Current YTD Day Period:		1/1/2025 - 4/12/2025			Prior YTD Period:		1/1/2024 - 4/12/2024			

Prepared by SPD Crime Analysis Office - Monday, April 14, 2025

NOTE: SPD moved from UCR to the NIBRS reporting standard on 10/4/16 following the transition to a new RMS System. [Numbers on CompStat reports prior to this date should not be used as a comparison to those on this report.](#) Additional info on these reporting standards can be found on the FBI website: <https://ucr.fbi.gov/nibrs-overview>

This chart represents Preliminary counts of selected crime categories from Police Case Reports. Full statistical analysis to determine the confidence level of this data has not been performed. The % change columns on the preliminary counts differ from the percentage change on the NIBRS crime report, sometimes significantly. The CompStat report is designed for operational use and includes only selected NIBRS categories and coding less complex than full NIBRS rules. Official statistics for these and other NIBRS categories can be found on WASPC & FBI websites once available.





City of Spokane
Southeast District (P6)
Selected Crime Codes
2025-04-06 to 2025-04-12

Prepared By:
Crime Analysis Unit
Spokane Police Department

Legend

Criminal Homicide	Robbery Person	Burglary Commercial
Rape	Aggravated Assault	Vehicle Prowling
Robbery Commercial	Burglary Residential	Vehicle Theft
	Burglary Garage	Arson

*Cases Represent LERMS Crime Codes
Points may indicate multiple events
Note: Veh Prowl is only Larceny displayed*

0 0.15 0.3 0.6 Miles

For Additional Information on Incidents pertaining to an Area, Trend, or Pattern Contact Information Analysis

Geographic Information System

THIS IS NOT A LEGAL DOCUMENT:
The information shown on this map is compiled from various sources and is subject to constant revision. Information shown on this map should not be used to determine the location of facilities in relationship to property lines, section lines, streets, etc.

Sunday - Saturday

SE - Southeast District (P6)

4/6/2025 TO 4/12/2025



<u>A/C</u>	<u>Offense Statute</u>	<u>Address</u>	<u>Reported Date</u>	<u>Dist</u>
<u>SPC6LH</u>				
A	BURGLARY 2D GARAGE	3300 E 31ST AVE	4/11/2025	P6
C	THEFT 2D FROM BUILDING	4100 E 16TH AVE	4/6/2025	P6
C	THEFT 3D FROM MOTOR VEHICLE	4000 E 33RD AVE	4/12/2025	P6
C	THEFT 3D FROM MOTOR VEHICLE	1100 S REGAL ST	4/11/2025	
C	THEFT 3D SHOPLIFTING	2500 E 29TH AVE	4/8/2025	P6
C	THEFT 3D SHOPLIFTING	2500 E 29TH AVE	4/11/2025	P6
<u>SPC6RW</u>				
C	RESIDENTIAL BURGLARY	1500 S GRAND BLVD	4/10/2025	P6
<u>SPC6SG</u>				
C	THEFT 2D FROM MOTOR VEHICLE	3200 E 44TH AVE	4/6/2025	P6
C	THEFT 3D SHOPLIFTING	4500 S REGAL ST	4/6/2025	P6

POLICE SUMMARY - Ending: Saturday, April 12, 2025



SW - Southwest District (P7)

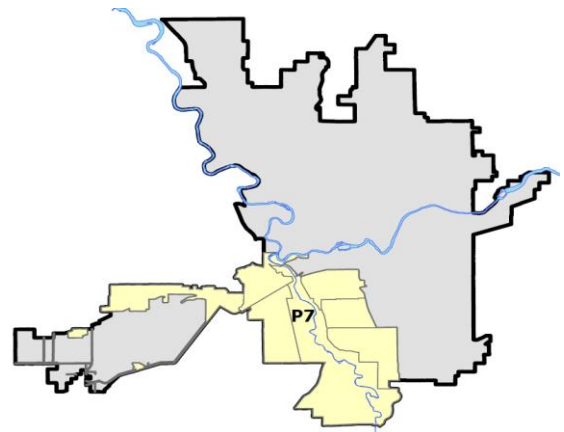
Preliminary IBR Counts

NIBRS Categories (Part 1 Selected)		7 Day Comparison			28 Day Comparison			YTD Comparison		
		Current	Prior	Percent	Current	Prior	Percent	Current	Prior	Percent
Violent	Criminal Homicide	0	0		0	0		0	1	-100.00%
	Rape	0	0		1	2	-50.00%	7	6	16.67%
	Robbery - Commercial	0	0		0	1	-100.00%	1	1	0.00%
	Robbery - Person	1	0		1	0		4	0	
	Aggravated Assault - Non DV	1	0		3	2	50.00%	11	6	83.33%
	Aggravated Assault - DV	1	1	0.00%	5	2	150.00%	11	13	-15.38%
Violent Total:		3	1	200.00%	10	7	42.86%	34	27	25.93%
Property	Burglary - Residential	1	2	-50.00%	10	2	400.00%	14	19	-26.32%
	Burglary Garage	1	1	0.00%	2	6	-66.67%	12	10	20.00%
	Burglary Commercial	0	1	-100.00%	3	4	-25.00%	11	6	83.33%
	Larceny	9	9	0.00%	46	54	-14.81%	176	164	7.32%
	Vehicle Theft	2	1	100.00%	4	6	-33.33%	16	29	-44.83%
	Arson	0	0		0	1	-100.00%	1	0	
Property Total:		13	14	-7.14%	65	73	-10.96%	230	228	0.88%
Preliminary Part 1 Crime Totals:		16	15	6.67%	75	80	-6.25%	264	255	3.53%
Current 7 Day Period:		4/6/2025 - 4/12/2025			Prior 7 Day Period:		3/30/2025 - 4/5/2025			
Current 28 Day Period:		3/16/2025 - 4/12/2025			Prior 28 Day Period:		2/16/2025 - 3/15/2025			
Current YTD Day Period:		1/1/2025 - 4/12/2025			Prior YTD Period:		1/1/2024 - 4/12/2024			

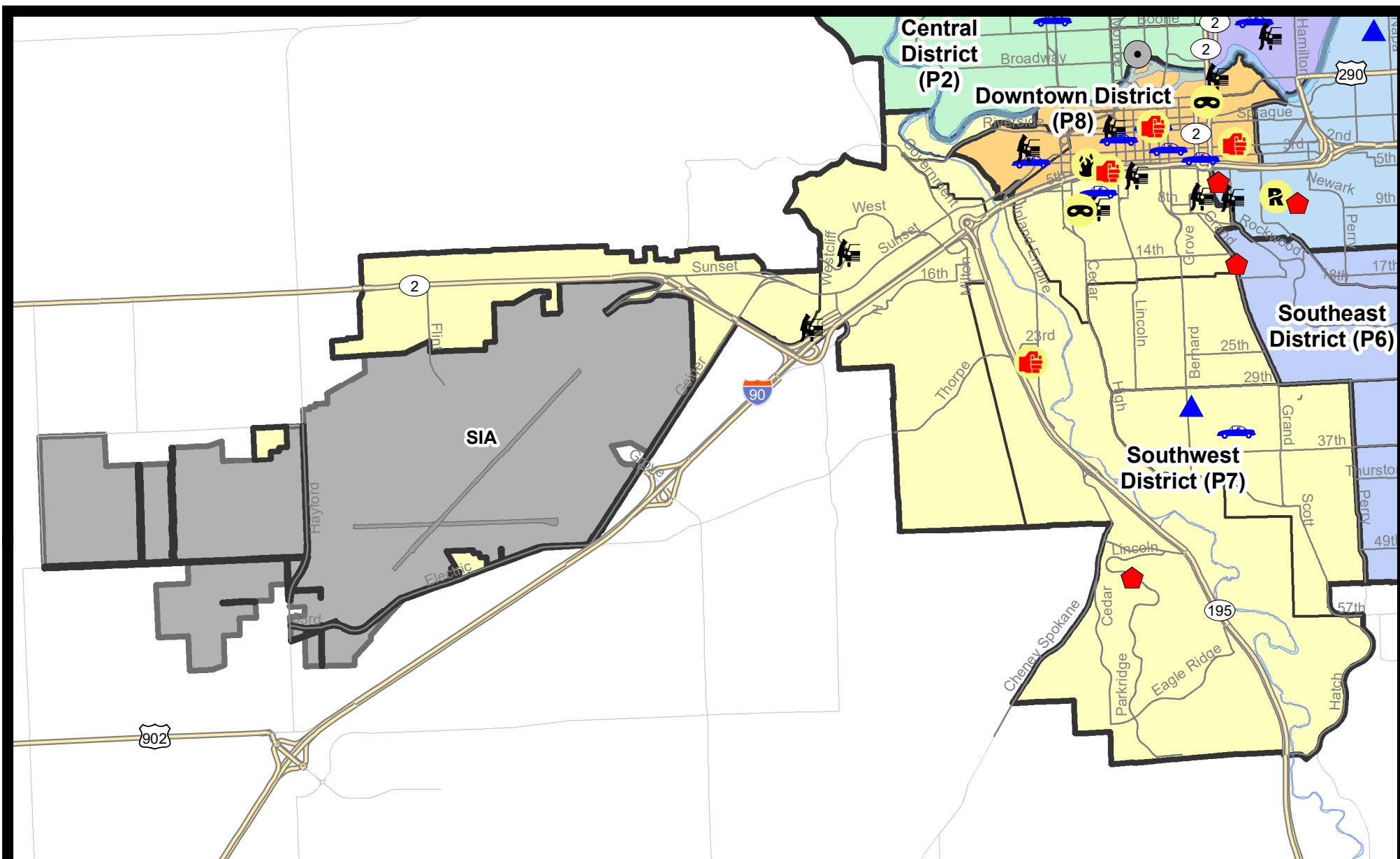
Prepared by SPD Crime Analysis Office - Monday, April 14, 2025

NOTE: SPD moved from UCR to the NIBRS reporting standard on 10/4/16 following the transition to a new RMS System. [Numbers on CompStat reports prior to this date should not be used as a comparison to those on this report.](#) Additional info on these reporting standards can be found on the FBI website: <https://ucr.fbi.gov/nibrs-overview>

This chart represents Preliminary counts of selected crime categories from Police Case Reports. Full statistical analysis to determine the confidence level of this data has not been performed. The % change columns on the preliminary counts differ from the percentage change on the NIBRS crime report, sometimes significantly. The CompStat report is designed for operational use and includes only selected NIBRS categories and coding less complex than full NIBRS rules. Official statistics for these and other NIBRS categories can be found on WASPC & FBI websites once available.



Note: On 1/8/23 boundary changes were implemented that incorporated portions of P7 into the Downtown DAVID Sector (SPD8BA SPD8PV); Consequently activity in P7 will appear lower if compared to printed CompStat reports prior to 1/8/23



City of Spokane
Southwest District (P7)
Selected
Crime Types
2025-04-06 to 2025-04-12

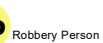
Prepared By:
Crime Analysis Unit
Spokane Police Department

Legend

NIBRS Events



Robbery Commercial



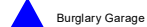
Robbery Person



Aggravated Assault



Burglary Residential



Burglary Garage



Burglary Commercial



Vehicle Prowling



Vehicle Theft



Arson

Cases Represent LERMS Crime Codes
 Points may indicate multiple events
 Note: Veh Prowl is only Larceny category displayed



For Additional Information on Incidents
 pertaining to an Area, Trend, or Pattern
 Contact Information Analysis

0 0.2 0.4 0.6 0.8 1 1.2 1.4 1.6 Miles



THIS IS NOT A LEGAL DOCUMENT:
 The information shown on this map is compiled
 from various sources and is subject to constant
 revision. Information shown on this map should
 not be used to determine the location of facilities
 in relationship to property lines, section lines,
 streets, etc.



Sunday - Saturday

SE - Southwest District (P7)

4/6/2025 TO 4/12/2025



<u>A/C</u>	<u>Offense Statute</u>	<u>Address</u>	<u>Reported Date</u>	<u>Dist</u>
<u>SPC7CH</u>				
C	ASSAULT 1D	S MADISON ST / W 4TH AVE	4/10/2025	P7
C	MAIL THEFT	800 S LINCOLN ST	4/9/2025	P7
C	ROBBERY 2D PERSON	1400 W 8TH AVE	4/7/2025	P7
C	THEFT 2D FROM MOTOR VEHICLE	1200 W 8TH AVE	4/7/2025	P7
C	THEFT 3D ALL OTHER	900 W 9TH AVE	4/7/2025	P7
C	THEFT 3D FROM MOTOR VEHICLE	100 W 8TH AVE	4/9/2025	P8
C	THEFT 3D FROM MOTOR VEHICLE	800 W 5TH AVE	4/12/2025	P7
C	THEFT 3D VEHICLE PARTS AND ACCESSORIES	800 W 5TH AVE	4/12/2025	P7
C	THEFT OF MOTOR VEHICLE	600 S JEFFERSON ST	4/7/2025	P8
<u>SPC7CS</u>				
C	BURGLARY 2D GARAGE	200 W 31ST AVE	4/8/2025	P7
C	THEFT OF MOTOR VEHICLE	3400 S TEKOA ST	4/7/2025	P7
<u>SPC7LC</u>				
C	ASSAULT 2D	1900 W 25TH AVE	4/6/2025	P7
C	RESIDENTIAL BURGLARY	5000 S LINCOLN WAY	4/10/2025	P7
<u>SPC7WH</u>				
C	THEFT 2D FROM MOTOR VEHICLE	1100 S WESTCLIFF PL	4/8/2025	P7
C	THEFT 2D FROM MOTOR VEHICLE	2000 S ASSEMBLY RD	4/11/2025	
<u>SPC7WP</u>				
C	THEFT 3D SHOPLIFTING	9600 W US 2 HWY	4/7/2025	

SPOKANE POLICE DEPARTMENT

Downtown Precinct

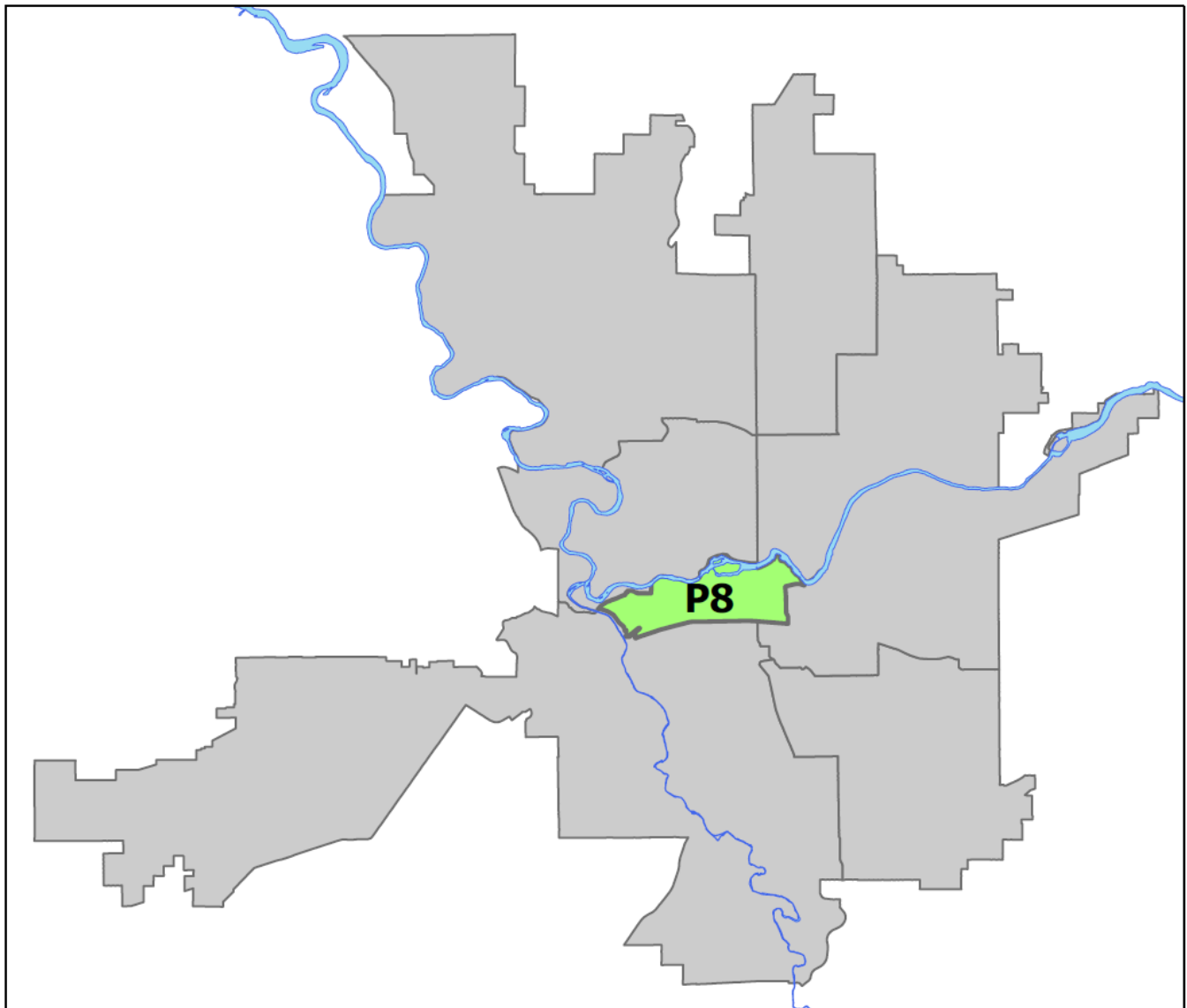
DAVID Sector



PSA Commander

Captain Steve Wohl

Downtown District (P8)



POLICE SUMMARY - Ending: Saturday, April 12, 2025

DOWNTOWN PRECINCT (P8) DAVID SECTOR



Preliminary IBR Counts

NIBRS Categories (Part 1 Selected)		7 Day Comparison			28 Day Comparison			YTD Comparison		
		Current	Prior	Percent	Current	Prior	Percent	Current	Prior	Percent
Violent	Criminal Homicide	0	0		0	0		0	0	
	Rape	0	0		1	2	-50.00%	5	7	-28.57%
	Robbery - Commercial	0	0		1	0		1	4	-75.00%
	Robbery - Person	1	1	0.00%	5	4	25.00%	16	27	-40.74%
	Aggravated Assault - Non DV	1	3	-66.67%	7	9	-22.22%	32	37	-13.51%
	Aggravated Assault - DV	1	0		4	0		7	12	-41.67%
Violent Total:		3	4	-25.00%	18	15	20.00%	61	87	-29.89%
Property	Burglary - Residential	0	1	-100.00%	2	5	-60.00%	15	12	25.00%
	Burglary Garage	0	0		0	0		0	0	
	Burglary Commercial	0	3	-100.00%	4	4	0.00%	14	23	-39.13%
	Larceny	18	16	12.50%	76	71	7.04%	284	311	-8.68%
	Vehicle Theft	5	0		8	10	-20.00%	29	40	-27.50%
	Arson	1	0		1	1	0.00%	4	4	0.00%
Property Total:		24	20	20.00%	91	91	0.00%	346	390	-11.28%
Preliminary Part 1 Crime Totals:		27	24	12.50%	109	106	2.83%	407	477	-14.68%
Current 7 Day Period:		4/6/2025 - 4/12/2025			Prior 7 Day Period:		3/30/2025 - 4/5/2025			
Current 28 Day Period:		3/16/2025 - 4/12/2025			Prior 28 Day Period:		2/16/2025 - 3/15/2025			
Current YTD Day Period:		1/1/2025 - 4/12/2025			Prior YTD Period:		1/1/2024 - 4/12/2024			


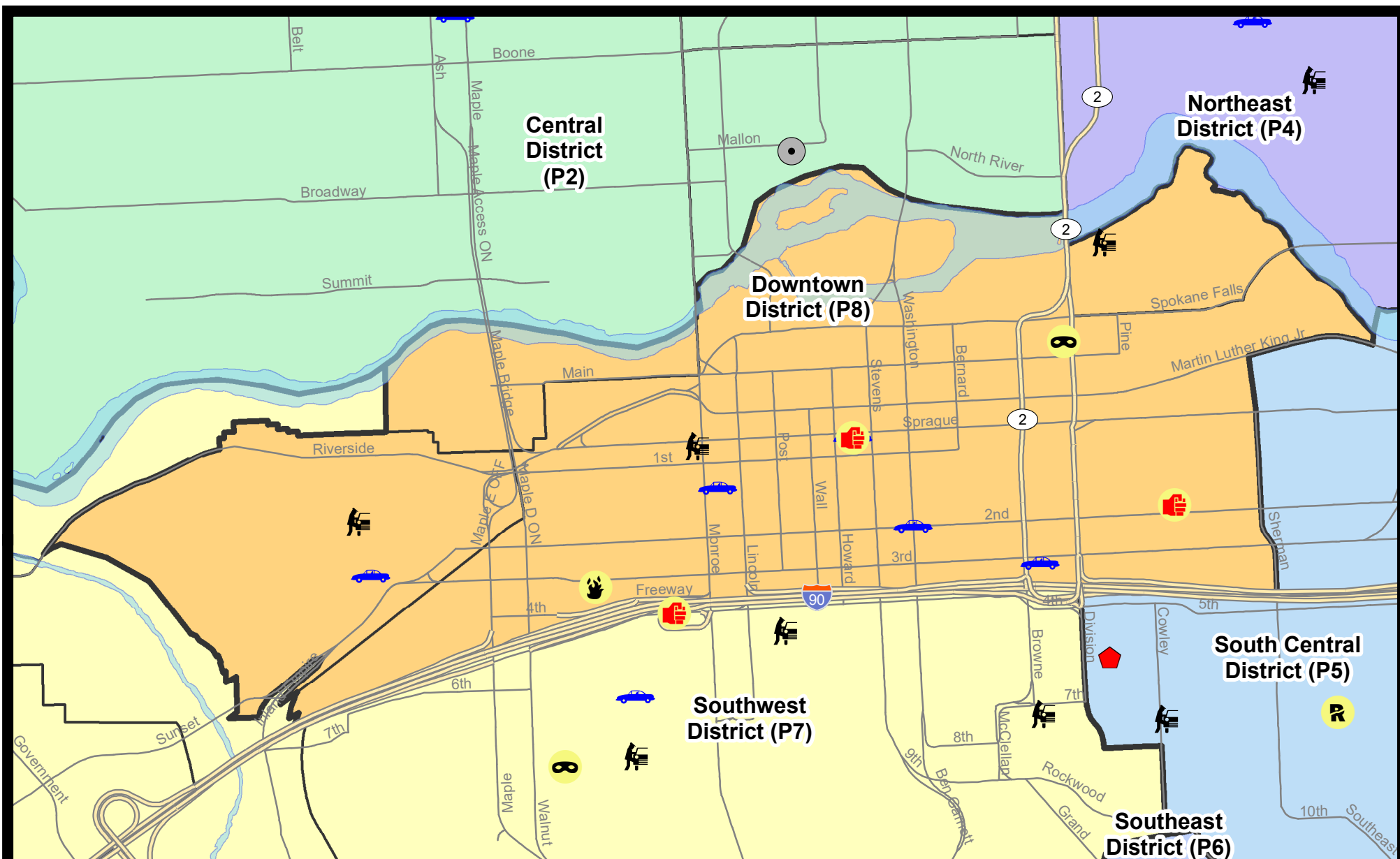
Prepared by SPD Crime Analysis Office - Monday, April 14, 2025

NOTE: SPD moved from UCR to the NIBRS reporting standard on 10/4/16 following the transition to a new RMS System. [Numbers on CompStat reports prior to this date should not be used as a comparison to those on this report.](#) Additional info on these reporting standards can be found on the FBI website: <https://ucr.fbi.gov/nibrs-overview>

This chart represents Preliminary counts of selected crime categories from Police Case Reports. Full statistical analysis to determine the confidence level of this data has not been performed. The % change columns on the preliminary counts differ from the percentage change on the NIBRS crime report, sometimes significantly. The CompStat report is designed for operational use and includes only selected NIBRS categories and coding less complex than full NIBRS rules. Official statistics for these and other NIBRS categories can be found on WASPC & FBI websites once available.



Note: On 1/8/23 boundary changes incorporated portions of P7 into the Downtown Precinct (SPD8BA and SPD8PV); Consequently activity in P8 will appear higher if compared to printed CompStat reports prior to 1/8/23

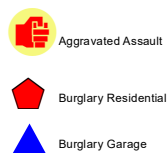



City of Spokane
Downtown District (P8)
Selected
Crime Types
2025-04-06 to 2025-04-12

Prepared By:
Crime Analysis Unit
Spokane Police Department

Legend

NIBRS Events



Cases Represent LERMS Crime Codes
 Points may indicate multiple events
 Note: Veh Prowl is only Larceny category displayed

For Additional Information on Incidents
 pertaining to an Area, Trend, or Pattern
 Contact Information Analysis



0 0.2 0.4 Miles



THIS IS NOT A LEGAL DOCUMENT:
 The information shown on this map is compiled
 from various sources and is subject to constant
 revision. Information shown on this map should
 not be used to determine the location of facilities
 in relationship to property lines, section lines,
 streets, etc.



Sunday - Saturday

SW - Downtown District (P8)

4/6/2025 TO 4/12/2025



<u>A/C</u>	<u>Offense Statute</u>	<u>Address</u>	<u>Reported Date</u>	<u>Dist</u>
<u>SPD8BA</u>				
C	THEFT 2D FROM MOTOR VEHICLE	1900 W PACIFIC AVE	4/9/2025	P8
C	THEFT OF MOTOR VEHICLE	200 S ELM ST	4/10/2025	P8
<u>SPD8EC</u>				
C	ASSAULT 2D	200 E 2ND AVE	4/8/2025	P8
<u>SPD8RS</u>				
C	ARSON 2D	300 S ADAMS ST	4/11/2025	P8
C	ASSAULT 2D	500 W SPRAGUE AVE	4/7/2025	P8
C	ROBBERY 1D PERSON	200 N DIVISION ST	4/6/2025	P8
C	TAKING MOTOR VEHICLE WITHOUT PERMISSION 2D	W 2ND AVE / S WASHINGTON ST	4/7/2025	P8
C	THEFT 1D ALL OTHER	0 W 3RD AVE	4/10/2025	P8
C	THEFT 2D ALL OTHER	500 N HOWARD ST	4/11/2025	P8
C	THEFT 2D FROM BUILDING	200 W 1ST AVE	4/12/2025	P8
C	THEFT 2D FROM MOTOR VEHICLE	1000 W SPRAGUE AVE	4/6/2025	P8
C	THEFT 2D FROM MOTOR VEHICLE	400 N RIVERPOINT BLVD	4/8/2025	P8
C	THEFT 2D SHOPLIFTING	600 W MAIN AVE	4/12/2025	P8
C	THEFT 3D ALL OTHER	700 W RIVERSIDE AVE	4/8/2025	P8
C	THEFT 3D ALL OTHER	700 W RIVERSIDE AVE	4/11/2025	P8
C	THEFT 3D ALL OTHER	0 W 2ND AVE	4/9/2025	
C	THEFT 3D SHOPLIFTING	600 W MAIN AVE	4/6/2025	P8
C	THEFT 3D SHOPLIFTING	700 W RIVERSIDE AVE	4/8/2025	P8
C	THEFT 3D SHOPLIFTING	700 W MAIN AVE	4/7/2025	
C	THEFT 3D SHOPLIFTING	700 W MAIN AVE	4/8/2025	
C	THEFT 3D SHOPLIFTING	700 W MAIN AVE	4/11/2025	
C	THEFT 3D SHOPLIFTING	600 W MAIN AVE	4/12/2025	
C	THEFT 3D VEHICLE PARTS AND ACCESSORIES	0 W 3RD AVE	4/8/2025	P8
C	THEFT 3D VEHICLE PARTS AND ACCESSORIES	200 W SPOKANE FALLS BLVD	4/8/2025	P8
C	THEFT OF MOTOR VEHICLE	100 S MONROE ST	4/6/2025	P8
C	THEFT OF MOTOR VEHICLE	500 W SPRAGUE AVE	4/10/2025	P8
C	THEFT OF MOTOR VEHICLE	0 W 3RD AVE	4/11/2025	P8

POLICE SUMMARY - Ending: Saturday, April 12, 2025



Other Jurisdiction or Unk District

Preliminary IBR Counts

NIBRS Categories (Part 1 Selected)		7 Day Comparison			28 Day Comparison			YTD Comparison		
		Current	Prior	Percent	Current	Prior	Percent	Current	Prior	Percent
Violent	Criminal Homicide	0	0		0	0		0	0	
	Rape	0	0		0	0		1	0	
	Robbery - Commercial	0	0		0	0		0	0	
	Robbery - Person	0	0		0	0		0	0	
	Aggravated Assault - Non DV	0	0		0	2	-100.00%	3	1	200.00%
	Aggravated Assault - DV	0	1	-100.00%	1	0		1	0	
Violent Total:		0	1	-100.00%	1	2	-50.00%	5	1	400.00%
Property	Burglary - Residential	0	0		0	0		0	0	
	Burglary Garage	0	0		0	0		0	0	
	Burglary Commercial	0	0		0	0		0	0	
	Larceny	0	0		3	0		6	6	0.00%
	Vehicle Theft	0	0		0	0		1	3	-66.67%
	Arson	0	0		0	0		0	0	
Property Total:		0	0		3	0		7	9	-22.22%
Preliminary Part 1 Crime Totals:		0	1	-100.00%	4	2	100.00%	12	10	20.00%
Current 7 Day Period:		4/6/2025 - 4/12/2025			Prior 7 Day Period:		3/30/2025 - 4/5/2025			
Current 28 Day Period:		3/16/2025 - 4/12/2025			Prior 28 Day Period:		2/16/2025 - 3/15/2025			
Current YTD Day Period:		1/1/2025 - 4/12/2025			Prior YTD Period:		1/1/2024 - 4/12/2024			

Prepared by SPD Crime Analysis Office - Monday, April 14, 2025

NOTE: SPD moved from UCR to the NIBRS reporting standard on 10/4/16 following the transition to a new RMS System. [Numbers on CompStat reports prior to this date should not be used as a comparison to those on this report.](#) Additional info on these reporting standards can be found on the FBI website: <https://ucr.fbi.gov/nibrs-overview>

This chart represents Preliminary counts of selected crime categories from Police Case Reports. Full statistical analysis to determine the confidence level of this data has not been performed. The % change columns on the preliminary counts differ from the percentage change on the NIBRS crime report, sometimes significantly. The CompStat report is designed for operational use and includes only selected NIBRS categories and coding less complex than full NIBRS rules. Official statistics for these and other NIBRS categories can be found on WASPC & FBI websites once available.

Sunday - Saturday

4/6/2025 TO 4/12/2025

Other Jurisdiction/Unk District



<u>A/C</u>	<u>Offense Statute</u>	<u>Address</u>	<u>Reported Date</u>	<u>Dist</u>
#Type!				#Typ