

SPOKANE POLICE DEPARTMENT

PRELIMINARY CITYWIDE **IBR** CRIME REPORT



Preliminary IBR Counts

CHIEF OF POLICE

Period Ending: Saturday, April 5, 2025

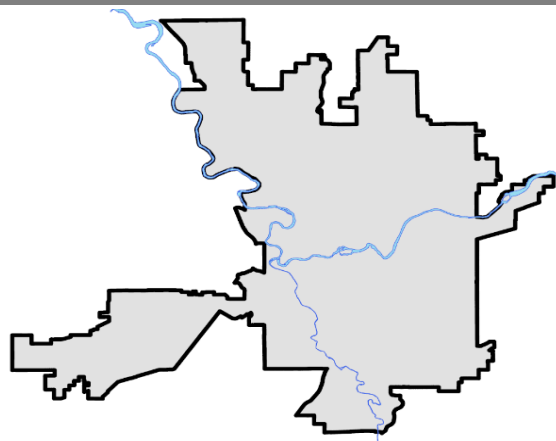
Kevin Hall

NIBRS Categories (Part 1 Selected)	7 Day Comparison			28 Day Comparison			YTD Comparison		
	Current	Prior	Percent	Current	Prior	Percent	Current	Prior	Percent
Violent									
Criminal Homicide	0	0		0	0		0	4	-100.00%
Rape	4	4	0.00%	14	15	-6.67%	50	47	6.38%
Robbery - Commercial	0	0		5	6	-16.67%	23	30	-23.33%
Robbery - Person	4	3	33.33%	12	12	0.00%	42	60	-30.00%
Aggravated Assault - Non DV	12	12	0.00%	45	25	80.00%	113	137	-17.52%
Aggravated Assault - DV	3	8	-62.50%	21	31	-32.26%	84	97	-13.40%
Violent Total:	23	27	-14.81%	97	89	8.99%	312	375	-16.80%
Property									
Burglary - Residential	11	15	-26.67%	50	34	47.06%	125	175	-28.57%
Burglary Garage	5	4	25.00%	15	18	-16.67%	57	78	-26.92%
Burglary Commercial	11	8	37.50%	36	34	5.88%	118	126	-6.35%
Larceny	123	182	-32.42%	577	595	-3.03%	2026	2173	-6.76%
Vehicle Theft	11	16	-31.25%	52	61	-14.75%	182	312	-41.67%
Arson	1	3	-66.67%	8	2	300.00%	15	29	-48.28%
Property Total:	162	228	-28.95%	738	744	-0.81%	2523	2893	-12.79%
Preliminary Part 1 Crime Totals:	185	255	-27.45%	835	833	0.24%	2835	3268	-13.25%
Current 7 Day Period:	3/30/2025 - 4/5/2025			Prior 7 Day Period:	3/23/2025 - 3/29/2025				
Current 28 Day Period:	3/9/2025 - 4/5/2025			Prior 28 Day Period:	2/9/2025 - 3/8/2025				
Current YTD Day Period:	1/1/2025 - 4/5/2025			Prior YTD Period:	1/1/2024 - 4/5/2024				

Prepared by SPD Crime Analysis Office - Monday, April 7, 2025

NOTE: SPD moved from UCR to the NIBRS reporting standard on 10/4/16 following the transition to a new RMS System. [Numbers on CompStat reports prior to this date should not be used as a comparison to those on this report.](#) Additional info on these reporting standards can be found on the FBI website: <https://ucr.fbi.gov/nibrs-overview>

This chart represents Preliminary counts of selected crime categories from Police Case Reports. Full statistical analysis to determine the confidence level of this data has not been performed. The % change columns on the preliminary counts differ from the percentage change on the NIBRS crime report, sometimes significantly. The CompStat report is designed for operational use and includes only selected NIBRS categories and coding less complex than full NIBRS rules. Official statistics for these and other NIBRS categories can be found on WASPC & FBI websites once available.



SPOKANE POLICE DEPARTMENT

Northwest Precinct

ADAM Sector

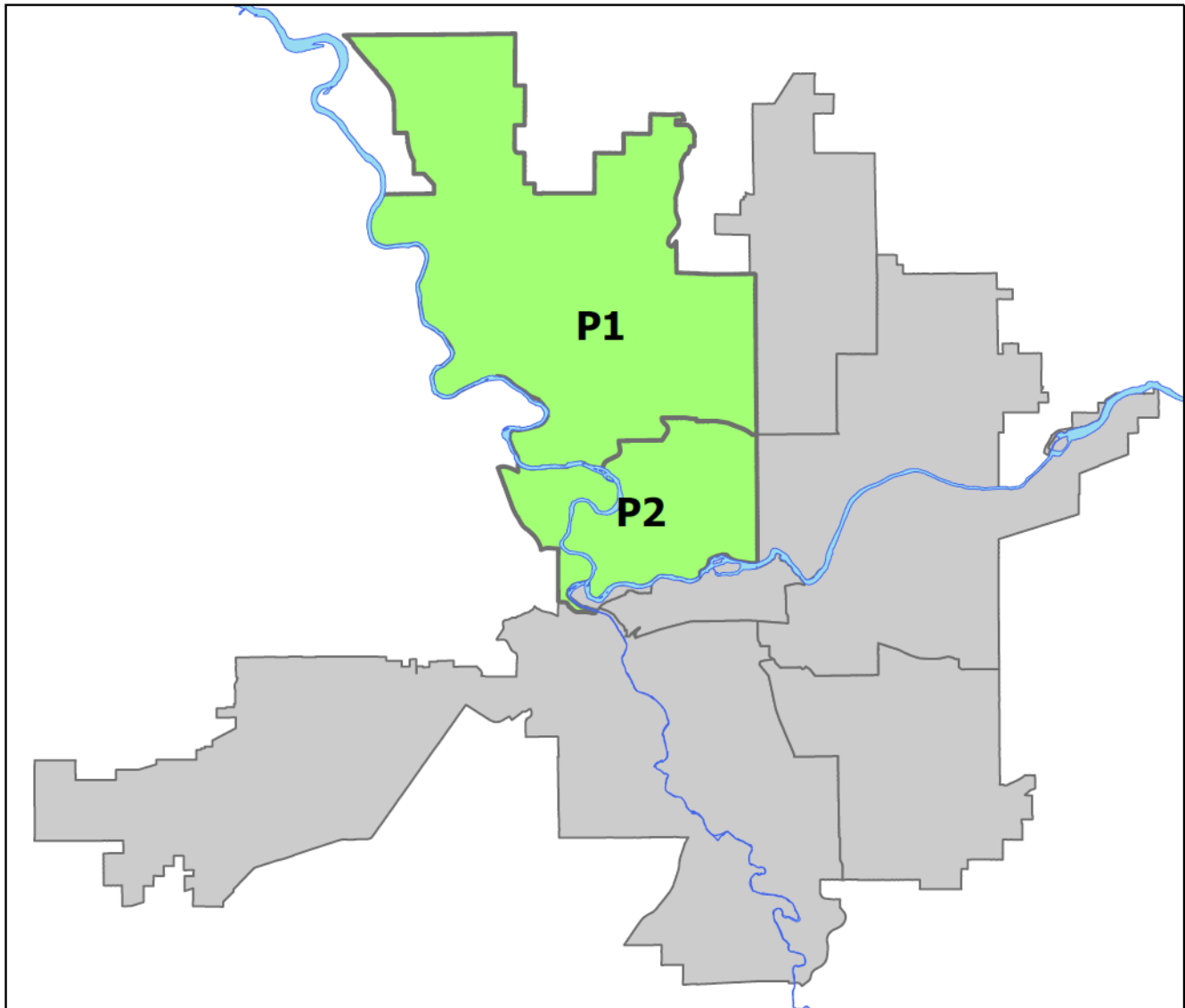


PSA Commander

Captain Tom Hendren

Northwest District (P1)

Central District (P2)





NORTHWEST PRECINCT (P1, P2) ADAM SECTOR

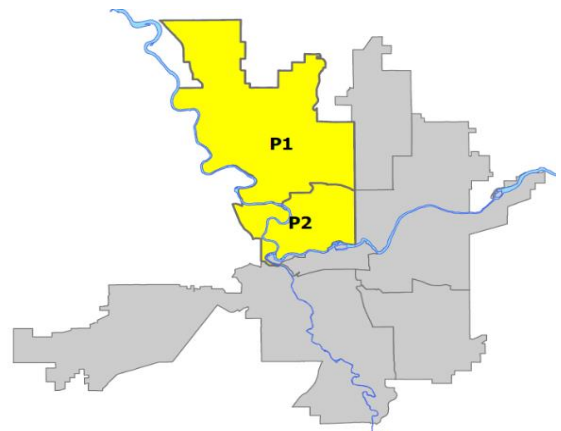
Preliminary IBR Counts

NIBRS Categories (Part 1 Selected)	7 Day Comparison			28 Day Comparison			YTD Comparison		
	Current	Prior	Percent	Current	Prior	Percent	Current	Prior	Percent
Violent									
Criminal Homicide	0	0		0	0		0	1	-100.00%
Rape	1	2	-50.00%	5	2	150.00%	12	15	-20.00%
Robbery - Commercial	0	0		3	2	50.00%	8	6	33.33%
Robbery - Person	0	0		1	4	-75.00%	6	9	-33.33%
Aggravated Assault - Non DV	2	2	0.00%	7	3	133.33%	20	23	-13.04%
Aggravated Assault - DV	1	1	0.00%	2	3	-33.33%	18	35	-48.57%
Violent Total:	4	5	-20.00%	18	14	28.57%	64	89	-28.09%
Property									
Burglary - Residential	5	3	66.67%	16	9	77.78%	44	58	-24.14%
Burglary Garage	3	0		4	6	-33.33%	20	17	17.65%
Burglary Commercial	3	2	50.00%	12	8	50.00%	27	30	-10.00%
Larceny	27	43	-37.21%	137	137	0.00%	465	613	-24.14%
Vehicle Theft	3	3	0.00%	9	21	-57.14%	45	86	-47.67%
Arson	0	1	-100.00%	1	0		2	11	-81.82%
Property Total:	41	52	-21.15%	179	181	-1.10%	603	815	-26.01%
Preliminary Part 1 Crime Totals:	45	57	-21.05%	197	195	1.03%	667	904	-26.22%
Current 7 Day Period:	3/30/2025 - 4/5/2025			Prior 7 Day Period:	3/23/2025 - 3/29/2025				
Current 28 Day Period:	3/9/2025 - 4/5/2025			Prior 28 Day Period:	2/9/2025 - 3/8/2025				
Current YTD Day Period:	1/1/2025 - 4/5/2025			Prior YTD Period:	1/1/2024 - 4/5/2024				

Prepared by SPD Crime Analysis Office - Monday, April 7, 2025

NOTE: SPD moved from UCR to the NIBRS reporting standard on 10/4/16 following the transition to a new RMS System. [Numbers on CompStat reports prior to this date should not be used as a comparison to those on this report.](#) Additional info on these reporting standards can be found on the FBI website: <https://ucr.fbi.gov/nibrs-overview>

This chart represents Preliminary counts of selected crime categories from Police Case Reports. Full statistical analysis to determine the confidence level of this data has not been performed. The % change columns on the preliminary counts differ from the percentage change on the NIBRS crime report, sometimes significantly. The CompStat report is designed for operational use and includes only selected NIBRS categories and coding less complex than full NIBRS rules. Official statistics for these and other NIBRS categories can be found on WASPC & FBI websites once available.



Note: On 1/8/23 boundary changes were implemented dividing the North Precinct into two (NW and NE). The Northwest Precinct ADAM Sector consists of P1 and P2; Consequently this page did not exist on printed CompStat reports prior to 1/8/23



NW - Northwest District (P1)

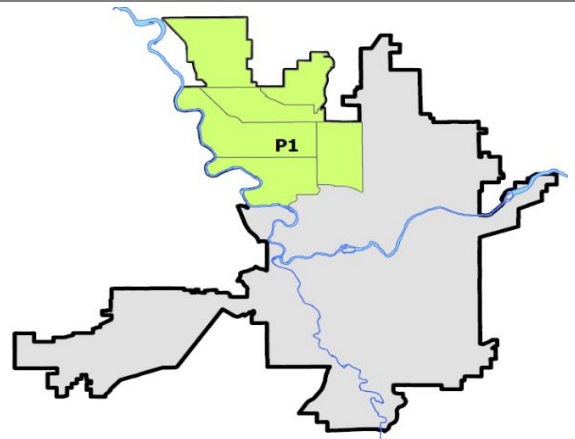
Preliminary IBR Counts

NIBRS Categories (Part 1 Selected)	7 Day Comparison			28 Day Comparison			YTD Comparison		
	Current	Prior	Percent	Current	Prior	Percent	Current	Prior	Percent
Violent									
Criminal Homicide	0	0		0	0		0	1	-100.00%
Rape	0	0		1	0		3	14	-78.57%
Robbery - Commercial	0	0		0	1	-100.00%	2	2	0.00%
Robbery - Person	0	0		0	2	-100.00%	3	2	50.00%
Aggravated Assault - Non DV	1	1	0.00%	4	1	300.00%	9	10	-10.00%
Aggravated Assault - DV	1	1	0.00%	2	1	100.00%	7	17	-58.82%
Violent Total:	2	2	0.00%	7	5	40.00%	24	46	-47.83%
Property									
Burglary - Residential	2	2	0.00%	8	5	60.00%	26	25	4.00%
Burglary Garage	1	0		1	5	-80.00%	13	10	30.00%
Burglary Commercial	0	1	-100.00%	4	2	100.00%	9	13	-30.77%
Larceny	16	20	-20.00%	66	43	53.49%	191	284	-32.75%
Vehicle Theft	2	1	100.00%	5	9	-44.44%	20	30	-33.33%
Arson	0	1	-100.00%	1	0		1	1	0.00%
Property Total:	21	25	-16.00%	85	64	32.81%	260	363	-28.37%
Preliminary Part 1 Crime Totals:	23	27	-14.81%	92	69	33.33%	284	409	-30.56%
Current 7 Day Period:	3/30/2025 - 4/5/2025			Prior 7 Day Period:	3/23/2025 - 3/29/2025				
Current 28 Day Period:	3/9/2025 - 4/5/2025			Prior 28 Day Period:	2/9/2025 - 3/8/2025				
Current YTD Day Period:	1/1/2025 - 4/5/2025			Prior YTD Period:	1/1/2024 - 4/5/2024				

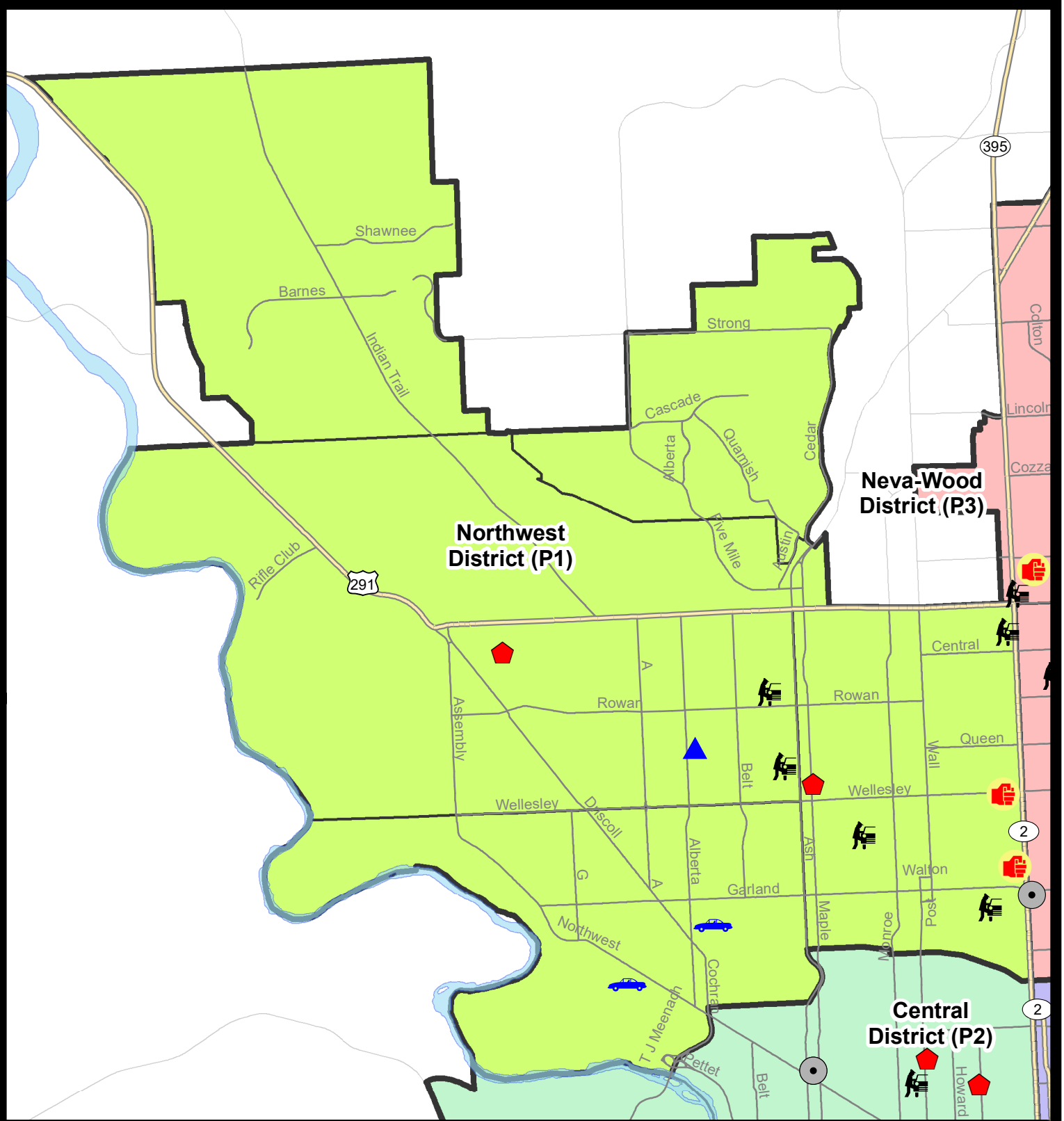
Prepared by SPD Crime Analysis Office - Monday, April 7, 2025

NOTE: SPD moved from UCR to the NIBRS reporting standard on 10/4/16 following the transition to a new RMS System. [Numbers on CompStat reports prior to this date should not be used as a comparison to those on this report.](#) Additional info on these reporting standards can be found on the FBI website: <https://ucr.fbi.gov/nibrs-overview>

This chart represents Preliminary counts of selected crime categories from Police Case Reports. Full statistical analysis to determine the confidence level of this data has not been performed. The % change columns on the preliminary counts differ from the percentage change on the NIBRS crime report, sometimes significantly. The CompStat report is designed for operational use and includes only selected NIBRS categories and coding less complex than full NIBRS rules. Official statistics for these and other NIBRS categories can be found on WASPC & FBI websites once available.



Note: On 1/8/23 a boundary change to P1 added a portion of the prior area to P2 (SPA2EG); Consequently activity in P1 will appear a bit lower if compared to printed CompStat reports prior to 1/8/23



Northwest District (P1)

Neva-Wood District (P3)

Central District (P2)

City of Spokane
Northwest District (P1)
Selected Crime Codes
2025-03-30 to 2025-04-05
 Prepared By:
Crime Analysis Unit
Spokane Police Department

Legend
NIBRS Events

*Cases Represent LERMS Crime Codes
 Points may indicate multiple events
 Note: Veh Prowl is only Larceny displayed*

Spokane Police

For Additional Information on Incidents pertaining to an Area, Trend, or Pattern Contact Information Analysis

0 0.25 0.5 1 Miles

Geographic Information System

THIS IS NOT A LEGAL DOCUMENT. The information shown on this map is compiled from various sources and is subject to constant revision. Information shown on this map should not be used to determine the location of facilities in relationship to property lines, section lines, streets, etc.

Sunday - Saturday

3/30/2025 TO 4/5/2025

NW - Northwest District (P1)



<u>A/C</u>	<u>Offense Statute</u>	<u>Address</u>	<u>Reported Date</u>	<u>Dist</u>
<u>SPA1AD</u>				
C	THEFT 1D ALL OTHER	N ASH ST / W GARLAND AVE	3/31/2025	P1
C	THEFT 2D ALL OTHER	2500 W NORTHWEST BLVD	3/30/2025	P1
C	THEFT 2D SHOPLIFTING	2300 W WELLESLEY AVE	3/31/2025	P1
C	THEFT 3D SHOPLIFTING	2500 W WELLESLEY AVE	3/31/2025	P1
C	THEFT 3D SHOPLIFTING	2300 W WELLESLEY AVE	4/1/2025	P8
C	THEFT OF MOTOR VEHICLE	3100 W DALTON AVE	4/5/2025	P1
C	THEFT OF MOTOR VEHICLE	2400 W KIERNAN AVE	4/5/2025	P1
<u>SPA1FM</u>				
C	THEFT 2D ALL OTHER	2200 W JAY AVE	3/31/2025	
<u>SPA1IT</u>				
C	THEFT 3D SHOPLIFTING	9000 N INDIAN TRAIL RD	4/2/2025	P1
<u>SPA1NH</u>				
C	ASSAULT 3D WEAPON OR NEGLIGENT INJURY	100 W WELLESLEY AVE	4/1/2025	P1
C	HARASSMENT FELONY WEAPON INVOLVED	0 W LACROSSE AVE	3/31/2025	P6
A	RESIDENTIAL BURGLARY	4800 N MAPLE ST	4/1/2025	P1
A	THEFT 3D FROM MOTOR VEHICLE	4300 N ADAMS ST	3/30/2025	P1
C	THEFT 3D FROM MOTOR VEHICLE	3700 N CALISPEL ST	3/31/2025	P1
C	THEFT 3D FROM MOTOR VEHICLE	6000 N ATLANTIC ST	4/5/2025	P1
<u>SPA1NW</u>				
C	BURGLARY 2D GARAGE	2500 W CROWN AVE	3/31/2025	P1
C	RESIDENTIAL BURGLARY	5800 N SUTHERLIN ST	4/2/2025	P1
C	THEFT 1D FROM BUILDING	5800 N SUTHERLIN ST	4/2/2025	P1
C	THEFT 3D ALL OTHER	5700 N ASSEMBLY ST	4/5/2025	P1
C	THEFT 3D ALL OTHER	5600 N MILTON ST	3/31/2025	
C	THEFT 3D ALL OTHER	5100 N BELT ST	3/31/2025	
C	THEFT 3D FROM MOTOR VEHICLE	4900 N OAK ST	4/1/2025	P1
C	THEFT 3D FROM MOTOR VEHICLE	5600 N ELM ST	4/5/2025	P1



NW - North Central District (P2)

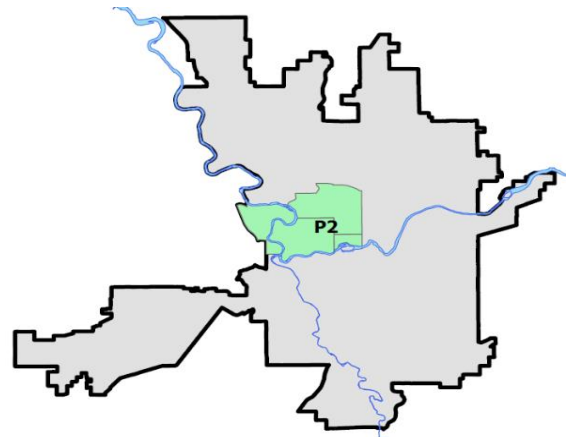
Preliminary IBR Counts

NIBRS Categories (Part 1 Selected)		7 Day Comparison			28 Day Comparison			YTD Comparison		
		Current	Prior	Percent	Current	Prior	Percent	Current	Prior	Percent
Violent	Criminal Homicide	0	0		0	0		0	0	
	Rape	1	2	-50.00%	4	2	100.00%	9	1	800.00%
	Robbery - Commercial	0	0		3	1	200.00%	6	4	50.00%
	Robbery - Person	0	0		1	2	-50.00%	3	7	-57.14%
	Aggravated Assault - Non DV	1	1	0.00%	3	2	50.00%	11	13	-15.38%
	Aggravated Assault - DV	0	0		0	2	-100.00%	11	18	-38.89%
Violent Total:		2	3	-33.33%	11	9	22.22%	40	43	-6.98%
Property	Burglary - Residential	3	1	200.00%	8	4	100.00%	18	33	-45.45%
	Burglary Garage	2	0		3	1	200.00%	7	7	0.00%
	Burglary Commercial	3	1	200.00%	8	6	33.33%	18	17	5.88%
	Larceny	11	23	-52.17%	71	94	-24.47%	274	329	-16.72%
	Vehicle Theft	1	2	-50.00%	4	12	-66.67%	25	56	-55.36%
	Arson	0	0		0	0		1	10	-90.00%
Property Total:		20	27	-25.93%	94	117	-19.66%	343	452	-24.12%
Preliminary Part 1 Crime Totals:		22	30	-26.67%	105	126	-16.67%	383	495	-22.63%
Current 7 Day Period:		3/30/2025 - 4/5/2025			Prior 7 Day Period:		3/23/2025 - 3/29/2025			
Current 28 Day Period:		3/9/2025 - 4/5/2025			Prior 28 Day Period:		2/9/2025 - 3/8/2025			
Current YTD Day Period:		1/1/2025 - 4/5/2025			Prior YTD Period:		1/1/2024 - 4/5/2024			

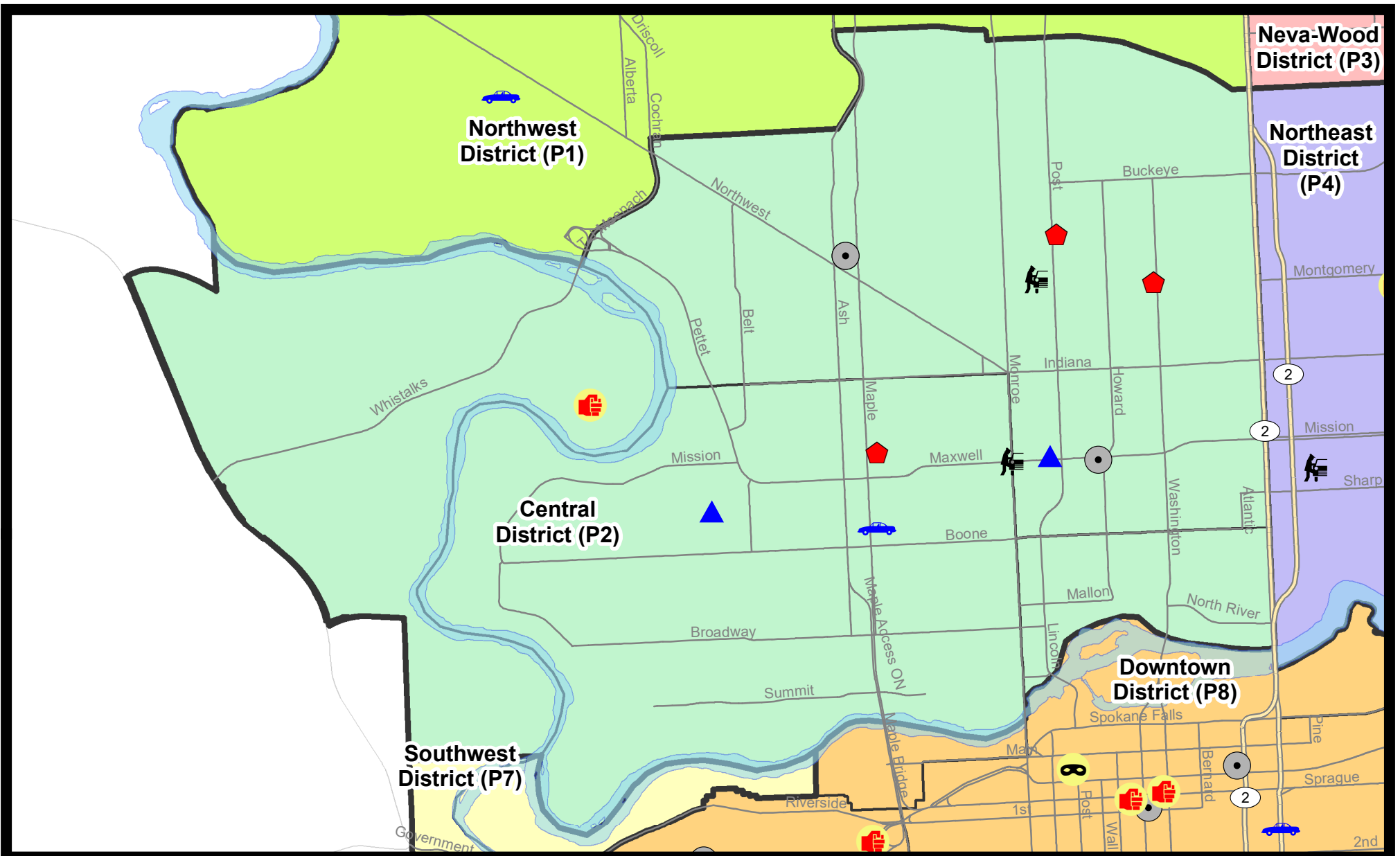

Prepared by SPD Crime Analysis Office - Monday, April 7, 2025

NOTE: SPD moved from UCR to the NIBRS reporting standard on 10/4/16 following the transition to a new RMS System. [Numbers on CompStat reports prior to this date should not be used as a comparison to those on this report.](#) Additional info on these reporting standards can be found on the FBI website: <https://ucr.fbi.gov/nibrs-overview>

This chart represents Preliminary counts of selected crime categories from Police Case Reports. Full statistical analysis to determine the confidence level of this data has not been performed. The % change columns on the preliminary counts differ from the percentage change on the NIBRS crime report, sometimes significantly. The CompStat report is designed for operational use and includes only selected NIBRS categories and coding less complex than full NIBRS rules. Official statistics for these and other NIBRS categories can be found on WASPC & FBI websites once available.














Note: On 1/8/23 a boundary change to P2 added a portion of the P1 area into P2 (SPA2EG); Consequently activity in P2 will appear a bit higher if compared to printed CompStat reports prior to 1/8/23


City of Spokane
Central District (P2)
Selected
Crime Types
2025-03-30 to 2025-04-05
 Prepared By:
Crime Analysis Unit
Spokane Police Department

Legend




NIBRS Events

 Criminal Homicide	 Robbery Commercial	 Aggravated Assault	 Burglary Commercial
 Rape	 Robbery Person	 Burglary Residential	 Vehicle Prowling
		 Burglary Garage	 Vehicle Theft
		 Arson	

*Cases Represent LERMS Crime Codes
 Points may indicate multiple events
 Note: Veh Prowl is only Larceny category displayed*



For Additional Information on Incidents pertaining to an Area, Trend, or Pattern Contact Information Analysis

THIS IS NOT A LEGAL DOCUMENT:
 The information shown on this map is compiled from various sources and is subject to constant revision. Information shown on this map should not be used to determine the location of facilities in relationship to property lines, section lines, streets, etc.

Sunday - Saturday

3/30/2025 TO 4/5/2025

NW - Central District (P2)



<u>A/C</u>	<u>Offense Statute</u>	<u>Address</u>	<u>Reported Date</u>	<u>Dist</u>
SPA2EG				
C	BURGLARY 2D COMMERCIAL	1600 W NORTHWEST BLVD	3/31/2025	P1
C	BURGLARY 2D COMMERCIAL	600 W MAXWELL AVE	4/4/2025	P1
C	BURGLARY 2D GARAGE	800 W MAXWELL AVE	4/3/2025	P2
C	RESIDENTIAL BURGLARY	700 W JACKSON AVE	4/4/2025	P1
C	RESIDENTIAL BURGLARY	2200 N WASHINGTON ST	4/4/2025	P1
C	SHOPLIFTING BURGLARY	1600 W NORTHWEST BLVD	3/31/2025	P1
C	THEFT 3D ALL OTHER	100 W INDIANA AVE	4/1/2025	P2
C	THEFT 3D FROM MOTOR VEHICLE	800 W MONTGOMERY AVE	4/2/2025	P1
C	THEFT 3D SHOPLIFTING	1700 W NORTHWEST BLVD	3/31/2025	P1
C	THEFT OF A FIREARM FROM BUILDING	2000 W GRACE AVE	4/5/2025	P2
SPA2WC				
C	BURGLARY 2D GARAGE	2200 W SINTO AVE	4/2/2025	P2
C	RAPE 2D ORAL/ANAL OR SAME SEX		4/4/2025	P1
C	RESIDENTIAL BURGLARY	1500 W MISSION AVE	3/30/2025	P1
C	THEFT 2D ALL OTHER	W BROADWAY AVE / N CANNON ST	4/4/2025	
C	THEFT 2D FROM BUILDING	1700 W MALLON AVE	4/3/2025	P2
C	THEFT 3D FROM MOTOR VEHICLE	N MONROE ST / W MAXWELL AVE	4/5/2025	P2
C	THEFT 3D SHOPLIFTING	1000 W SUMMIT PKWY	4/2/2025	P1
C	THEFT 3D SHOPLIFTING	1000 W SUMMIT PKWY	4/5/2025	P2
C	THEFT 3D VEHICLE PARTS AND ACCESSORIES	1000 N ASH ST	4/5/2025	P2
C	THEFT OF MOTOR VEHICLE	1500 W SHARP AVE	4/5/2025	P1
SPA2WH				
C	ASSAULT 2D	1900 N HOLY NAMES CT	3/30/2025	P1
C	THEFT 3D ALL OTHER	4000 W RANDOLPH RD	3/31/2025	P2

SPOKANE POLICE DEPARTMENT

Northeast Precinct

BAKER Sector

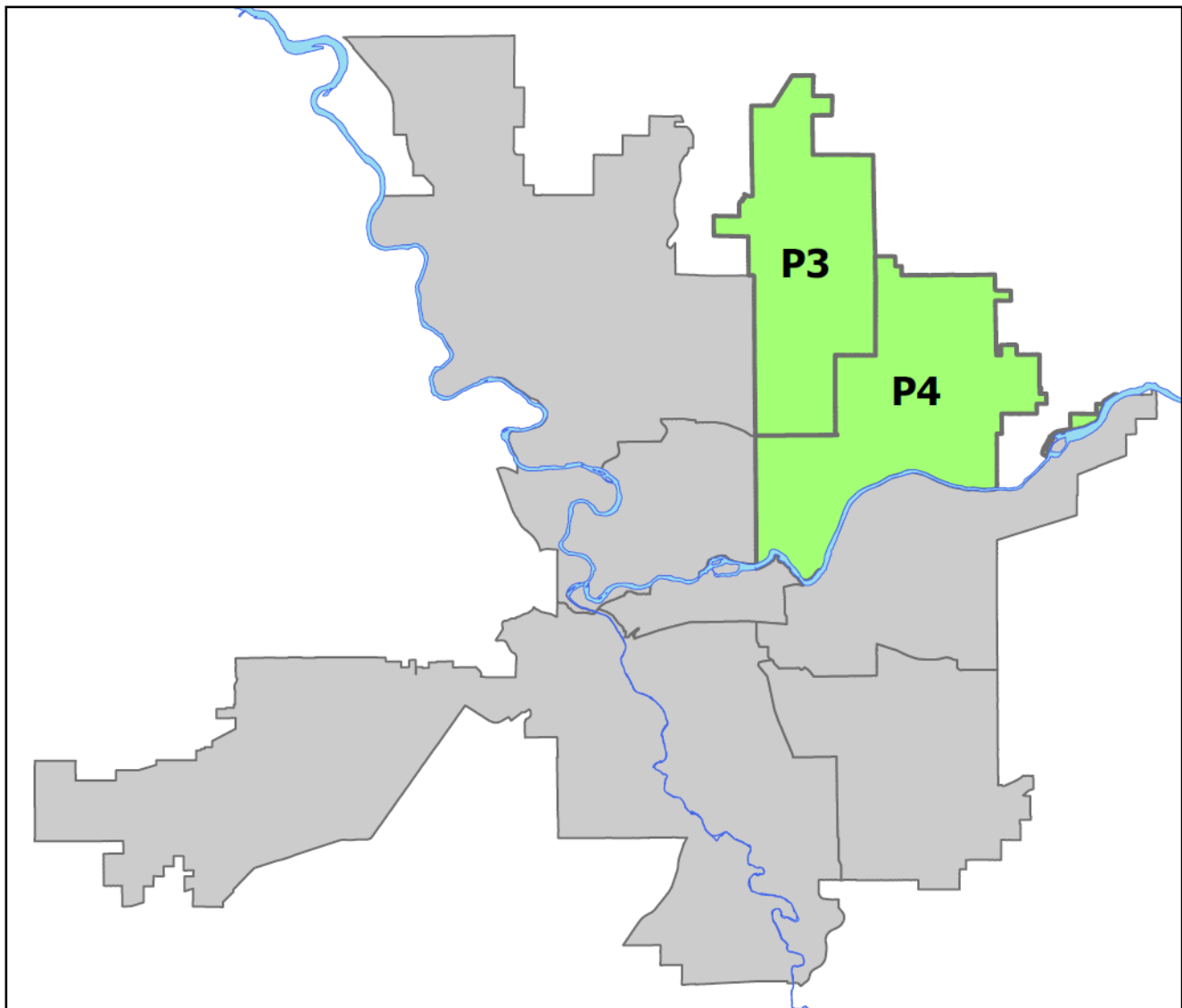


PSA Commander

Captain Shawn Kendall

NevaWood District (P3)

Northeast District (P4)





NORTHEAST PRECINCT (P3, P4) BAKER SECTOR

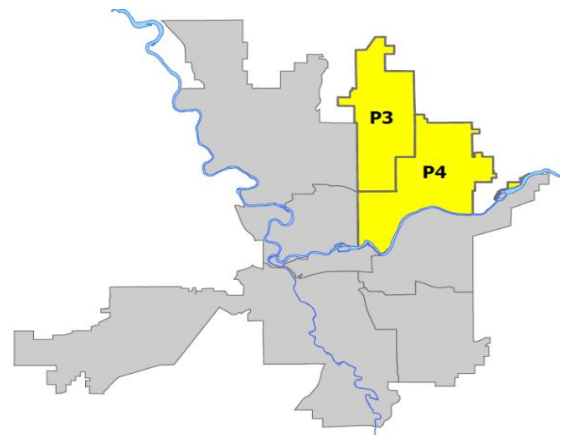
Preliminary IBR Counts

NIBRS Categories (Part 1 Selected)	7 Day Comparison			28 Day Comparison			YTD Comparison		
	Current	Prior	Percent	Current	Prior	Percent	Current	Prior	Percent
Violent									
Criminal Homicide	0	0		0	0		0	2	-100.00%
Rape	1	2	-50.00%	4	2	100.00%	13	10	30.00%
Robbery - Commercial	0	0		1	3	-66.67%	12	13	-7.69%
Robbery - Person	2	0		3	3	0.00%	10	19	-47.37%
Aggravated Assault - Non DV	3	4	-25.00%	17	7	142.86%	30	51	-41.18%
Aggravated Assault - DV	0	4	-100.00%	9	13	-30.77%	29	26	11.54%
Violent Total:	6	10	-40.00%	34	28	21.43%	94	121	-22.31%
Property									
Burglary - Residential	2	4	-50.00%	7	8	-12.50%	25	54	-53.70%
Burglary Garage	0	3	-100.00%	3	4	-25.00%	14	34	-58.82%
Burglary Commercial	4	3	33.33%	10	17	-41.18%	48	56	-14.29%
Larceny	52	77	-32.47%	231	240	-3.75%	815	820	-0.61%
Vehicle Theft	2	8	-75.00%	16	21	-23.81%	63	125	-49.60%
Arson	1	1	0.00%	3	1	200.00%	5	8	-37.50%
Property Total:	61	96	-36.46%	270	291	-7.22%	970	1097	-11.58%
Preliminary Part 1 Crime Totals:	67	106	-36.79%	304	319	-4.70%	1064	1218	-12.64%
Current 7 Day Period:	3/30/2025 - 4/5/2025			Prior 7 Day Period:	3/23/2025 - 3/29/2025				
Current 28 Day Period:	3/9/2025 - 4/5/2025			Prior 28 Day Period:	2/9/2025 - 3/8/2025				
Current YTD Day Period:	1/1/2025 - 4/5/2025			Prior YTD Period:	1/1/2024 - 4/5/2024				

Prepared by SPD Crime Analysis Office - Monday, April 7, 2025

NOTE: SPD moved from UCR to the NIBRS reporting standard on 10/4/16 following the transition to a new RMS System. [Numbers on CompStat reports prior to this date should not be used as a comparison to those on this report.](#) Additional info on these reporting standards can be found on the FBI website: <https://ucr.fbi.gov/nibrs-overview>

This chart represents Preliminary counts of selected crime categories from Police Case Reports. Full statistical analysis to determine the confidence level of this data has not been performed. The % change columns on the preliminary counts differ from the percentage change on the NIBRS crime report, sometimes significantly. The CompStat report is designed for operational use and includes only selected NIBRS categories and coding less complex than full NIBRS rules. Official statistics for these and other NIBRS categories can be found on WASPC & FBI websites once available.



Note: On 1/8/23 boundary changes were implemented dividing the North Precinct into two (NW and NE). The Northeast Precinct BAKER Sector consists of P3 and P4; Consequently this page did not exist on printed reports prior to 1/8/23



NE - Neva-Wood District (P3)

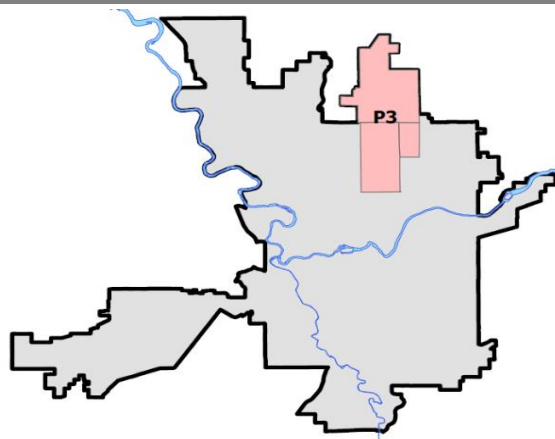
Preliminary IBR Counts

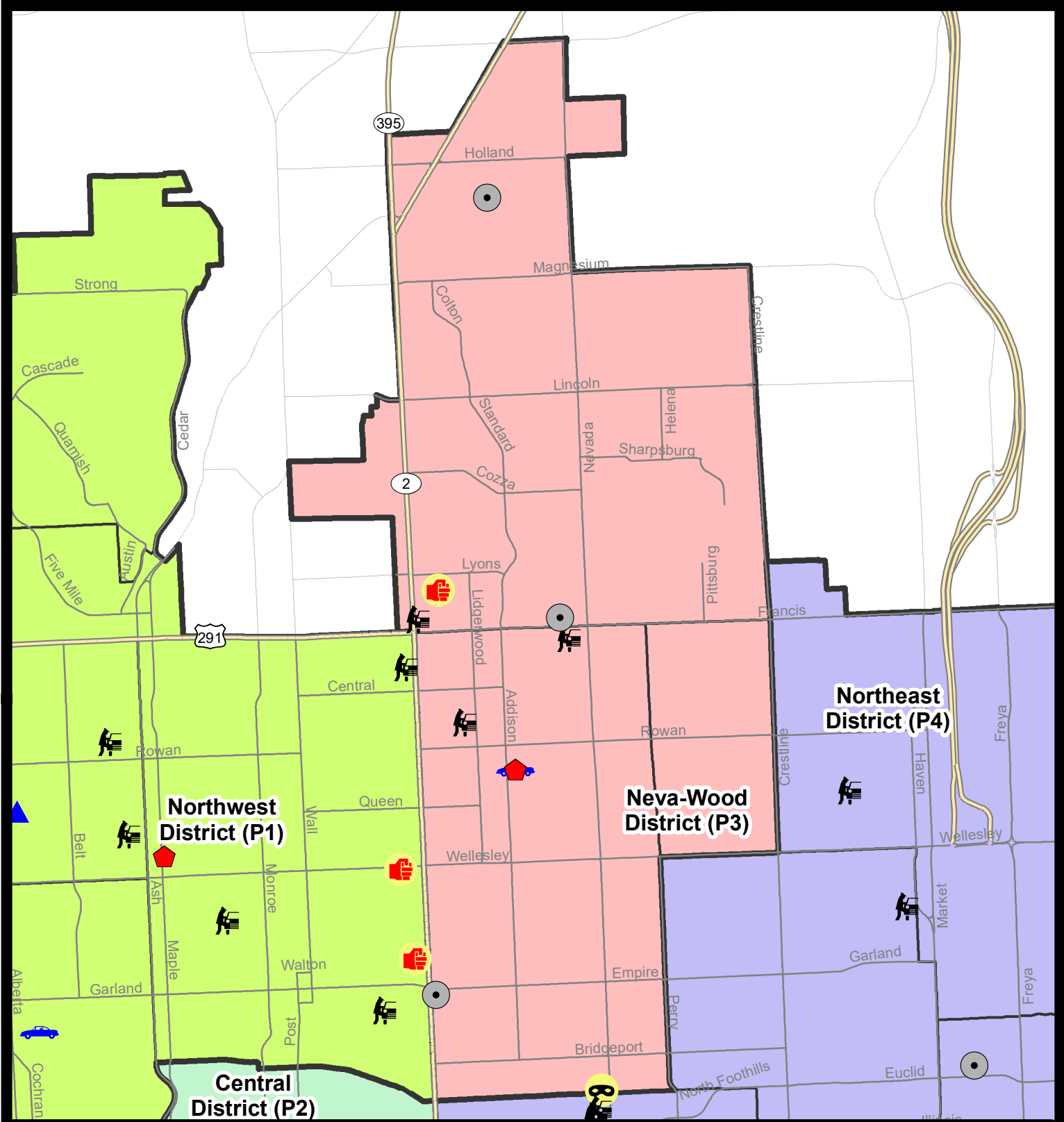
NIBRS Categories (Part 1 Selected)		7 Day Comparison			28 Day Comparison			YTD Comparison		
		Current	Prior	Percent	Current	Prior	Percent	Current	Prior	Percent
Violent	Criminal Homicide	0	0		0	0		0	0	
	Rape	0	0		1	2	-50.00%	6	6	0.00%
	Robbery - Commercial	0	0		0	1	-100.00%	5	5	0.00%
	Robbery - Person	1	0		1	2	-50.00%	4	10	-60.00%
	Aggravated Assault - Non DV	1	3	-66.67%	8	4	100.00%	15	24	-37.50%
	Aggravated Assault - DV	0	3	-100.00%	3	8	-62.50%	13	16	-18.75%
Violent Total:		2	6	-66.67%	13	17	-23.53%	43	61	-29.51%
Property	Burglary - Residential	1	1	0.00%	3	4	-25.00%	12	28	-57.14%
	Burglary Garage	0	1	-100.00%	1	3	-66.67%	9	19	-52.63%
	Burglary Commercial	3	3	0.00%	6	6	0.00%	27	30	-10.00%
	Larceny	33	44	-25.00%	144	171	-15.79%	556	511	8.81%
	Vehicle Theft	1	4	-75.00%	9	13	-30.77%	33	56	-41.07%
	Arson	0	0		0	1	-100.00%	2	1	100.00%
Property Total:		38	53	-28.30%	163	198	-17.68%	639	645	-0.93%
Preliminary Part 1 Crime Totals:		40	59	-32.20%	176	215	-18.14%	682	706	-3.40%
Current 7 Day Period:		3/30/2025 - 4/5/2025			Prior 7 Day Period:		3/23/2025 - 3/29/2025			
Current 28 Day Period:		3/9/2025 - 4/5/2025			Prior 28 Day Period:		2/9/2025 - 3/8/2025			
Current YTD Day Period:		1/1/2025 - 4/5/2025			Prior YTD Period:		1/1/2024 - 4/5/2024			

Prepared by SPD Crime Analysis Office - Monday, April 7, 2025

NOTE: SPD moved from UCR to the NIBRS reporting standard on 10/4/16 following the transition to a new RMS System. [Numbers on CompStat reports prior to this date should not be used as a comparison to those on this report.](#) Additional info on these reporting standards can be found on the FBI website: <https://ucr.fbi.gov/nibrs-overview>

This chart represents Preliminary counts of selected crime categories from Police Case Reports. Full statistical analysis to determine the confidence level of this data has not been performed. The % change columns on the preliminary counts differ from the percentage change on the NIBRS crime report, sometimes significantly. The CompStat report is designed for operational use and includes only selected NIBRS categories and coding less complex than full NIBRS rules. Official statistics for these and other NIBRS categories can be found on WASPC & FBI websites once available.





City of Spokane
Neva-Wood District (P3)
Selected Crime Codes
2025-03-30 to 2025-04-05
 Prepared By:
Crime Analysis Unit
Spokane Police Department

Legend

Criminal Homicide	Robbery Person	Burglary Commercial
Rape	Aggravated Assault	Vehicle Prowling
Robbery Commercial	Burglary Residential	Vehicle Theft
Burglary Garage	Arson	SPOKANE POLICE

*Cases Represent LERMS Crime Codes
 Points may indicate multiple events
 Note: Veh Prowl is only Larceny displayed*

For Additional Information on Incidents pertaining to an Area, Trend, or Pattern Contact Information Analysis

0 0.2 0.4 0.8 Miles

Geographic Information System

SPOKANE

THIS IS NOT A LEGAL DOCUMENT. The information shown on this map is compiled from various sources and is subject to constant revision. Information shown on this map should not be used to determine the location of facilities in relationship to property lines, section lines, streets, etc.

Sunday - Saturday

3/30/2025 TO 4/5/2025



NE - Neva-Wood District (P3)

<u>A/C</u>	<u>Offense Statute</u>	<u>Address</u>	<u>Reported Date</u>	<u>Dist</u>
<u>SPB3NL</u>				
C	BURGLARY 2D COMMERCIAL	0 E EMPIRE AVE	4/1/2025	P4
C	RESIDENTIAL BURGLARY	500 E SANSON AVE	4/1/2025	P4
A	ROBBERY 1D PERSON	900 E EUCLID AVE	4/2/2025	P4
C	THEFT 2D FROM BUILDING	1200 E ROWAN AVE	3/30/2025	P3
C	THEFT 3D ALL OTHER	900 E EUCLID AVE	3/30/2025	P3
C	THEFT 3D ALL OTHER	5700 N NEVADA ST	3/30/2025	P3
C	THEFT 3D FROM MOTOR VEHICLE	800 E DECATUR AVE	3/30/2025	P3
C	THEFT 3D FROM MOTOR VEHICLE	5600 N LIDGERWOOD ST	3/31/2025	P3
C	THEFT 3D SHOPLIFTING	5500 N NEVADA ST	4/1/2025	P3
C	THEFT 3D SHOPLIFTING	5500 N DIVISION ST	4/2/2025	P4
C	THEFT 3D SHOPLIFTING	4700 N DIVISION ST	3/31/2025	P3
C	THEFT 3D SHOPLIFTING	4700 N DIVISION ST	3/31/2025	P3
C	THEFT 3D SHOPLIFTING	4700 N DIVISION ST	4/3/2025	P3
C	THEFT 3D SHOPLIFTING	4700 N DIVISION ST	4/5/2025	P3
C	THEFT 3D VEHICLE PARTS AND ACCESSORIES	100 E PRINCETON AVE	4/4/2025	P3
C	THEFT OF A FIREARM FROM BUILDING	1300 E LACROSSE AVE	4/5/2025	P3
C	THEFT OF MOTOR VEHICLE	500 E SANSON AVE	4/1/2025	P4
<u>SPB3SH</u>				
C	ASSAULT 2D	6600 N DIVISION ST	3/30/2025	P4
C	BURGLARY 2D COMMERCIAL	6300 N CINCINNATI ST	4/2/2025	P4
C	ORGANIZED RETAIL THEFT 2D	9700 N NEWPORT HWY	3/30/2025	P4
C	SHOPLIFTING BURGLARY	9200 N COLTON ST	4/3/2025	P4
C	THEFT 2D ALL OTHER	E FRANCIS AVE / N LIDGERWOOD ST	3/31/2025	P3
C	THEFT 2D ALL OTHER	600 E HOUSTON AVE	4/1/2025	P3
C	THEFT 2D ALL OTHER	6500 N NEVADA ST	4/5/2025	P3
C	THEFT 2D FROM MOTOR VEHICLE	6300 N DIVISION ST	3/31/2025	P3
C	THEFT 2D VEHICLE PARTS AND ACCESSORIES	7000 N DIVISION ST	4/2/2025	P3
C	THEFT 3D ALL OTHER	0 E WEILE AVE	4/2/2025	P3
C	THEFT 3D ALL OTHER	6700 N DIVISION ST	4/3/2025	P4
C	THEFT 3D ALL OTHER	6500 N NEVADA ST	4/5/2025	P3
C	THEFT 3D ALL OTHER	700 E HOUSTON AVE	3/30/2025	P3
C	THEFT 3D SHOPLIFTING	10100 N NEWPORT HWY	3/31/2025	P3
C	THEFT 3D SHOPLIFTING	6500 N NEVADA ST	4/1/2025	P3
C	THEFT 3D SHOPLIFTING	6500 N NEVADA ST	4/1/2025	P3
C	THEFT 3D SHOPLIFTING	9200 N COLTON ST	4/2/2025	P1
C	THEFT 3D SHOPLIFTING	6500 N NEVADA ST	4/3/2025	P3
C	THEFT 3D SHOPLIFTING	9200 N NEVADA ST	4/5/2025	P4
C	THEFT 3D SHOPLIFTING	10100 N NEWPORT HWY	4/2/2025	P3

For protection of victim privacy, the entire address on sexual assault crimes has been redacted.

A/C	Offense Statute	Address	Reported Date	Dist
C	THEFT 3D SHOPLIFTING	6500 N NEVADA ST	4/3/2025	
C	THEFT 3D SHOPLIFTING	9700 N NEWPORT HWY	4/5/2025	
C	THEFT 3D VEHICLE PARTS AND ACCESSORIES	10100 N NEVADA ST	3/31/2025	P3



NE - Northeast District (P4)

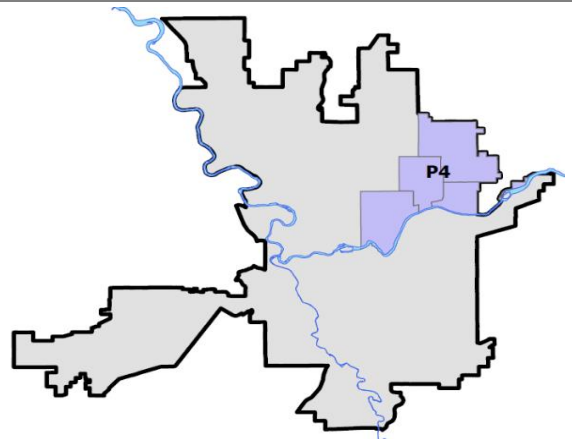
Preliminary IBR Counts

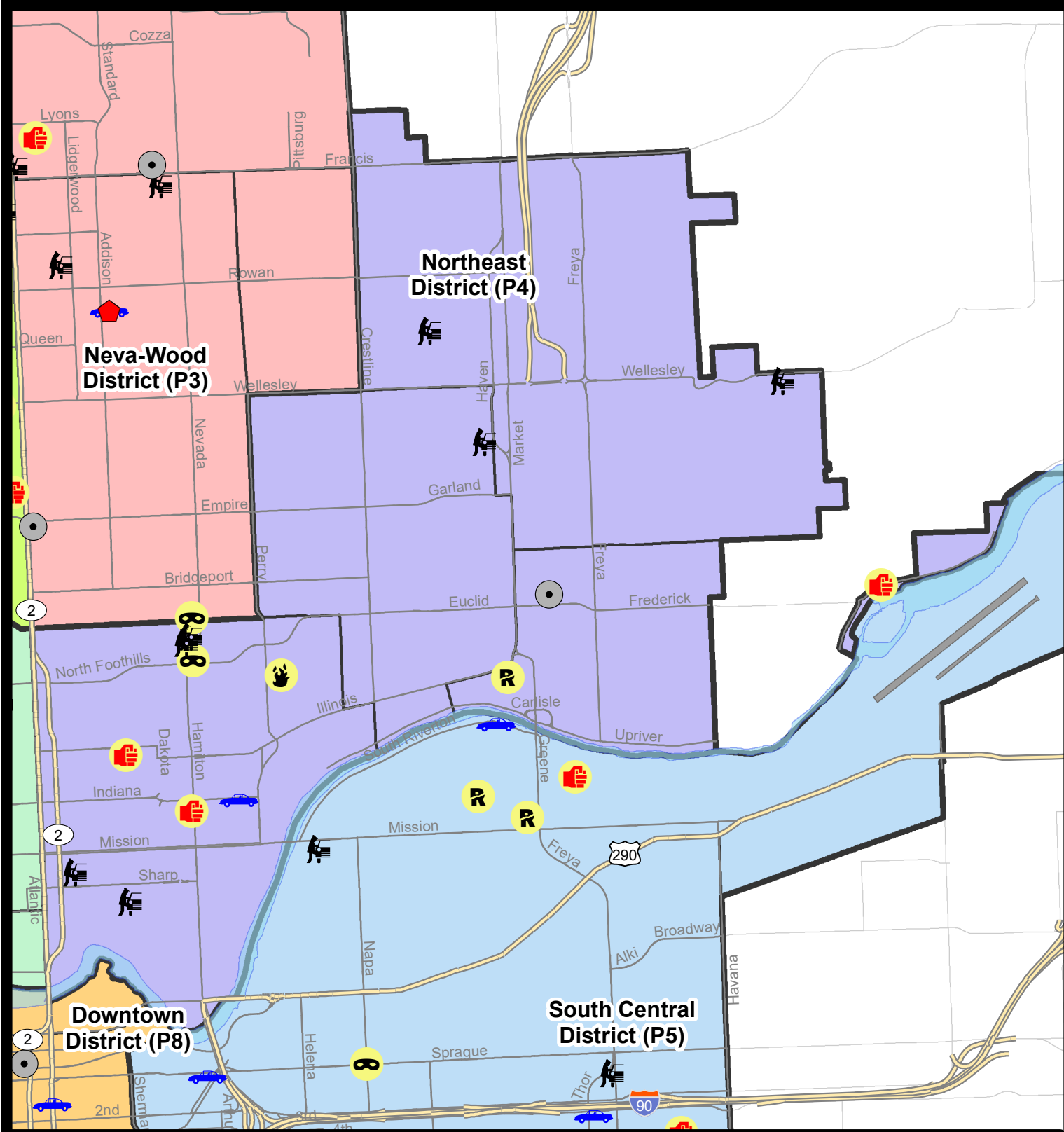
NIBRS Categories (Part 1 Selected)		7 Day Comparison			28 Day Comparison			YTD Comparison		
		Current	Prior	Percent	Current	Prior	Percent	Current	Prior	Percent
Violent	Criminal Homicide	0	0		0	0		0	2	-100.00%
	Rape	1	2	-50.00%	3	0		7	4	75.00%
	Robbery - Commercial	0	0		1	2	-50.00%	7	8	-12.50%
	Robbery - Person	1	0		2	1	100.00%	6	9	-33.33%
	Aggravated Assault - Non DV	2	1	100.00%	9	3	200.00%	15	27	-44.44%
	Aggravated Assault - DV	0	1	-100.00%	6	5	20.00%	16	10	60.00%
Violent Total:		4	4	0.00%	21	11	90.91%	51	60	-15.00%
Property	Burglary - Residential	1	3	-66.67%	4	4	0.00%	13	26	-50.00%
	Burglary Garage	0	2	-100.00%	2	1	100.00%	5	15	-66.67%
	Burglary Commercial	1	0		4	11	-63.64%	21	26	-19.23%
	Larceny	19	33	-42.42%	87	69	26.09%	259	309	-16.18%
	Vehicle Theft	1	4	-75.00%	7	8	-12.50%	30	69	-56.52%
	Arson	1	1	0.00%	3	0		3	7	-57.14%
Property Total:		23	43	-46.51%	107	93	15.05%	331	452	-26.77%
Preliminary Part 1 Crime Totals:		27	47	-42.55%	128	104	23.08%	382	512	-25.39%
Current 7 Day Period:		3/30/2025 - 4/5/2025			Prior 7 Day Period:		3/23/2025 - 3/29/2025			
Current 28 Day Period:		3/9/2025 - 4/5/2025			Prior 28 Day Period:		2/9/2025 - 3/8/2025			
Current YTD Day Period:		1/1/2025 - 4/5/2025			Prior YTD Period:		1/1/2024 - 4/5/2024			

Prepared by SPD Crime Analysis Office - Monday, April 7, 2025

NOTE: SPD moved from UCR to the NIBRS reporting standard on 10/4/16 following the transition to a new RMS System. [Numbers on CompStat reports prior to this date should not be used as a comparison to those on this report.](#) Additional info on these reporting standards can be found on the FBI website: <https://ucr.fbi.gov/nibrs-overview>

This chart represents Preliminary counts of selected crime categories from Police Case Reports. Full statistical analysis to determine the confidence level of this data has not been performed. The % change columns on the preliminary counts differ from the percentage change on the NIBRS crime report, sometimes significantly. The CompStat report is designed for operational use and includes only selected NIBRS categories and coding less complex than full NIBRS rules. Official statistics for these and other NIBRS categories can be found on WASPC & FBI websites once available.





City of Spokane
Northeast District (P4)
Selected Crime Codes
2025-03-30 to 2025-04-05
 Prepared By:
Crime Analysis Unit
Spokane Police Department

Legend
NIBRS Events

Criminal Homicide	Robbery Person	Burglary Commercial
Rape	Aggravated Assault	Vehicle Prowling
Robbery Commercial	Burglary Residential	Vehicle Theft
Robbery Commercial	Burglary Garage	Arson

*Cases Represent LERMS Crime Codes
 Points may indicate multiple events
 Note: Veh Prowl is only Larceny displayed*

SPokane Police

For Additional Information on Incidents pertaining to an Area, Trend, or Pattern Contact Information Analysis

0 0.2 0.4 0.8 Miles

SPokane

THIS IS NOT A LEGAL DOCUMENT. The information shown on this map is compiled from various sources and is subject to constant revision. Information shown on this map should not be used to determine the location of facilities in relationship to property lines, section lines, streets, etc.

Sunday - Saturday

3/30/2025 TO 4/5/2025

NE - Northeast District (P4)



<u>A/C</u>	<u>Offense Statute</u>	<u>Address</u>	<u>Reported Date</u>	<u>Dist</u>
SPB4BE				
C	THEFT 2D ALL OTHER	2300 E EMPIRE AVE	4/3/2025	P3
C	THEFT 2D FROM MOTOR VEHICLE	2900 E RICH AVE	3/31/2025	P4
C	THEFT 3D ALL OTHER	1700 E HEROY AVE	4/5/2025	
C	THEFT 3D FROM BUILDING	3300 N LEE ST	4/3/2025	P4
C	THEFT 3D FROM BUILDING	1700 E RICH AVE	4/5/2025	P4
C	THEFT 3D SHOPLIFTING	3900 N MARKET ST	4/2/2025	P4
SPB4HI				
C	THEFT 2D FROM MOTOR VEHICLE	4800 E VALLEY SPRINGS RD	4/4/2025	P4
C	THEFT 3D FROM MOTOR VEHICLE	E QUEEN AVE / N SMITH ST	3/31/2025	P4
SPB4LO				
A	ARSON 2D	E BUCKEYE AVE / N HOGAN ST	3/30/2025	P4
C	ASSAULT 1D	1800 N HAMILTON ST	4/5/2025	P4
C	BURGLARY 1D FROM RESIDENCE	900 E NORTH FOOTHILLS DR	4/1/2025	P4
C	HARASSMENT FELONY WEAPON INVOLVED	2100 N ADDISON ST	4/2/2025	P4
C	ROBBERY 1D PERSON	900 E NORTH FOOTHILLS DR	4/1/2025	P4
C	THEFT 1D VEHICLE PARTS AND ACCESSORIES	2700 N PITTSBURG ST	4/1/2025	P4
C	THEFT 2D ALL OTHER	900 E MISSION AVE	4/2/2025	P4
C	THEFT 2D FROM MOTOR VEHICLE	100 E SINTO AVE	4/1/2025	P4
C	THEFT 2D VEHICLE PARTS AND ACCESSORIES	E INDIANA AVE / N COLUMBUS ST	3/31/2025	P4
C	THEFT 3D FROM BUILDING	800 E AUGUSTA AVE	4/5/2025	P4
C	THEFT 3D FROM MOTOR VEHICLE	500 E BOONE AVE	4/2/2025	P4
C	THEFT 3D FROM MOTOR VEHICLE	2900 N HAMILTON ST	4/5/2025	P3
C	THEFT 3D FROM MOTOR VEHICLE	2900 N HAMILTON ST	4/5/2025	P4
C	THEFT 3D SHOPLIFTING	2600 N HAMILTON ST	3/31/2025	P4
C	THEFT 3D SHOPLIFTING	900 E MISSION AVE	4/2/2025	P4
C	THEFT 3D SHOPLIFTING	900 E MISSION AVE	4/1/2025	
C	THEFT OF MOTOR VEHICLE	1100 E INDIANA AVE	3/30/2025	P4
SPB4MI				
C	BURGLARY 2D COMMERCIAL	3300 E LIBERTY AVE	4/1/2025	P6
C	RAPE OF A CHILD 1D		3/30/2025	P4

SPOKANE POLICE DEPARTMENT



South Precinct CHARLIE Sector

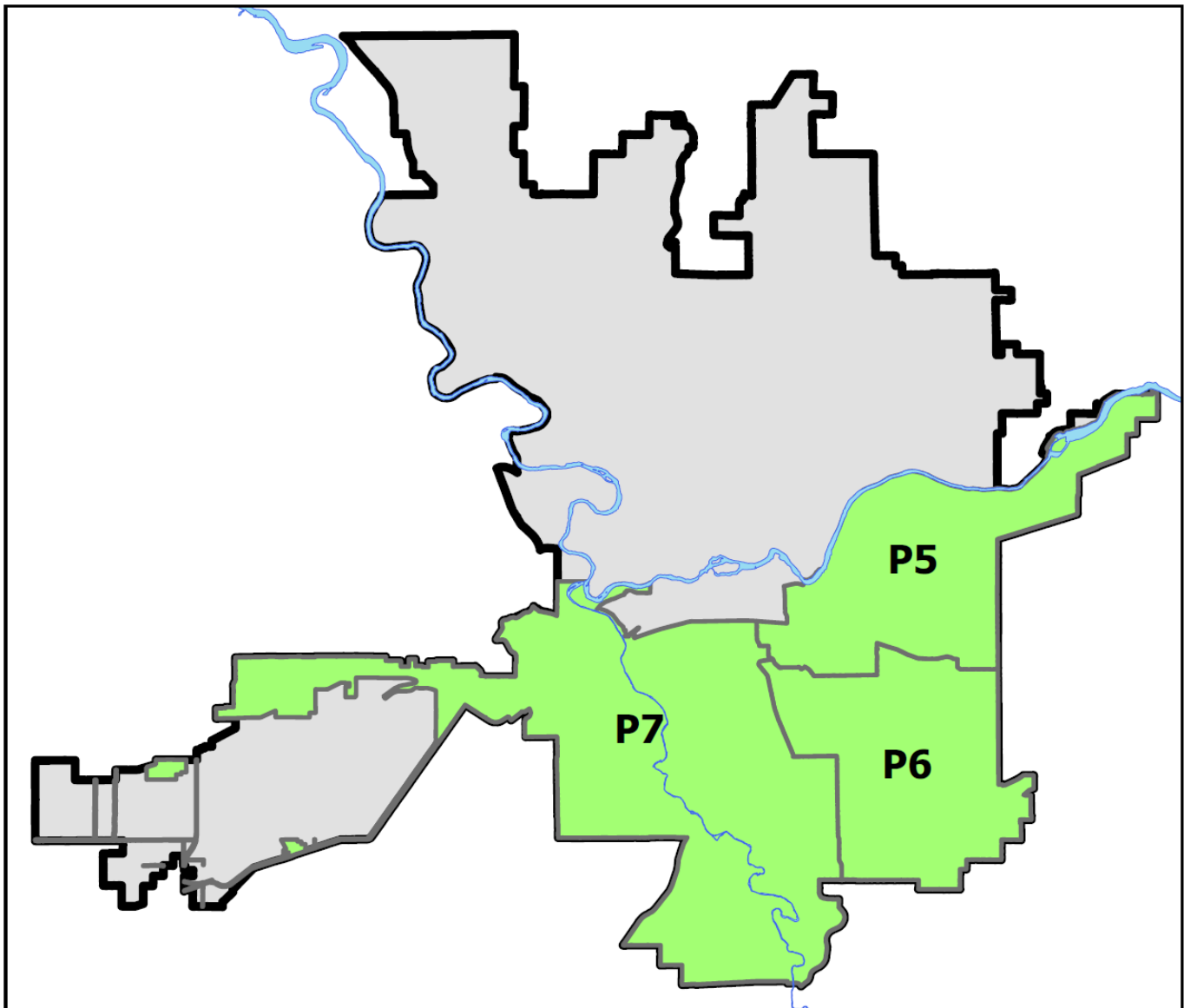
PSA Commander

Captain Matt Cowles

South Central District (P5)

Southeast District (P6)

Southwest District (P7)





SOUTH PRECINCT (P5, P6, P7) CHARLIE SECTOR

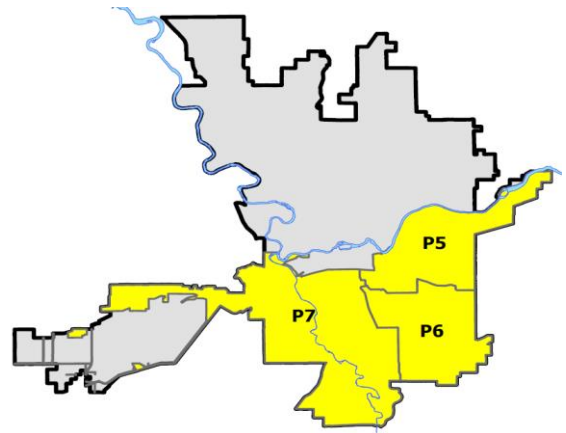
Preliminary IBR Counts

NIBRS Categories (Part 1 Selected)	7 Day Comparison			28 Day Comparison			YTD Comparison		
	Current	Prior	Percent	Current	Prior	Percent	Current	Prior	Percent
Violent									
Criminal Homicide	0	0		0	0		0	1	-100.00%
Rape	2	0		3	9	-66.67%	19	15	26.67%
Robbery - Commercial	0	0		0	1	-100.00%	2	8	-75.00%
Robbery - Person	1	1	0.00%	2	3	-33.33%	11	7	57.14%
Aggravated Assault - Non DV	4	4	0.00%	12	6	100.00%	29	28	3.57%
Aggravated Assault - DV	1	2	-50.00%	6	15	-60.00%	30	26	15.38%
Violent Total:	8	7	14.29%	23	34	-32.35%	91	85	7.06%
Property									
Burglary - Residential	4	7	-42.86%	24	11	118.18%	42	52	-19.23%
Burglary Garage	2	1	100.00%	8	8	0.00%	23	27	-14.81%
Burglary Commercial	1	3	-66.67%	9	6	50.00%	29	21	38.10%
Larceny	27	38	-28.95%	131	136	-3.68%	473	443	6.77%
Vehicle Theft	5	2	150.00%	18	12	50.00%	48	62	-22.58%
Arson	0	1	-100.00%	3	0		5	7	-28.57%
Property Total:	39	52	-25.00%	193	173	11.56%	620	612	1.31%
Preliminary Part 1 Crime Totals:	47	59	-20.34%	216	207	4.35%	711	697	2.01%
Current 7 Day Period:	3/30/2025 - 4/5/2025			Prior 7 Day Period:	3/23/2025 - 3/29/2025				
Current 28 Day Period:	3/9/2025 - 4/5/2025			Prior 28 Day Period:	2/9/2025 - 3/8/2025				
Current YTD Day Period:	1/1/2025 - 4/5/2025			Prior YTD Period:	1/1/2024 - 4/5/2024				

Prepared by SPD Crime Analysis Office - Monday, April 7, 2025

NOTE: SPD moved from UCR to the NIBRS reporting standard on 10/4/16 following the transition to a new RMS System. [Numbers on CompStat reports prior to this date should not be used as a comparison to those on this report.](#) Additional info on these reporting standards can be found on the FBI website: <https://ucr.fbi.gov/nibrs-overview>

This chart represents Preliminary counts of selected crime categories from Police Case Reports. Full statistical analysis to determine the confidence level of this data has not been performed. The % change columns on the preliminary counts differ from the percentage change on the NIBRS crime report, sometimes significantly. The CompStat report is designed for operational use and includes only selected NIBRS categories and coding less complex than full NIBRS rules. Official statistics for these and other NIBRS categories can be found on WASPC & FBI websites once available.



Note: On 1/8/23 boundary changes incorporated portions of P7 into the Downtown Precinct (SPD8BA and SPD8PV); Consequently activity in P7 will appear lower if compared to printed CompStat reports prior to 1/8/23



SE - South Central District (P5)

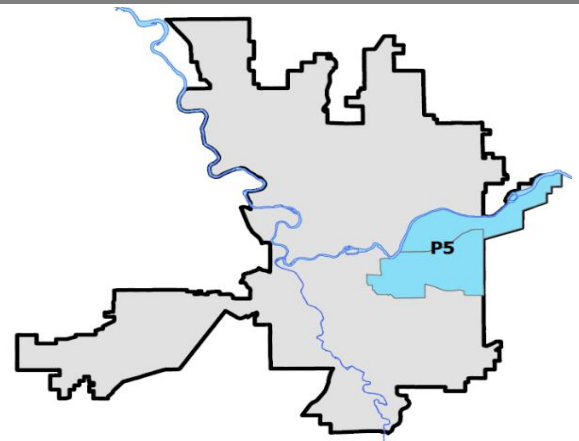
Preliminary IBR Counts

NIBRS Categories (Part 1 Selected)	7 Day Comparison			28 Day Comparison			YTD Comparison		
	Current	Prior	Percent	Current	Prior	Percent	Current	Prior	Percent
Violent									
Criminal Homicide	0	0		0	0		0	0	
Rape	2	0		2	5	-60.00%	9	8	12.50%
Robbery - Commercial	0	0		0	0		0	2	-100.00%
Robbery - Person	1	1	0.00%	2	3	-33.33%	8	3	166.67%
Aggravated Assault - Non DV	2	1	100.00%	6	4	50.00%	15	18	-16.67%
Aggravated Assault - DV	0	1	-100.00%	2	8	-75.00%	16	9	77.78%
Violent Total:	5	3	66.67%	12	20	-40.00%	48	40	20.00%
Property									
Burglary - Residential	0	2	-100.00%	9	2	350.00%	16	20	-20.00%
Burglary Garage	0	1	-100.00%	1	0		2	12	-83.33%
Burglary Commercial	0	2	-100.00%	4	1	300.00%	12	11	9.09%
Larceny	7	13	-46.15%	46	61	-24.59%	190	172	10.47%
Vehicle Theft	4	1	300.00%	13	6	116.67%	30	24	25.00%
Arson	0	1	-100.00%	2	0		2	6	-66.67%
Property Total:	11	20	-45.00%	75	70	7.14%	252	245	2.86%
Preliminary Part 1 Crime Totals:	16	23	-30.43%	87	90	-3.33%	300	285	5.26%
Current 7 Day Period:	3/30/2025 - 4/5/2025			Prior 7 Day Period:	3/23/2025 - 3/29/2025				
Current 28 Day Period:	3/9/2025 - 4/5/2025			Prior 28 Day Period:	2/9/2025 - 3/8/2025				
Current YTD Day Period:	1/1/2025 - 4/5/2025			Prior YTD Period:	1/1/2024 - 4/5/2024				

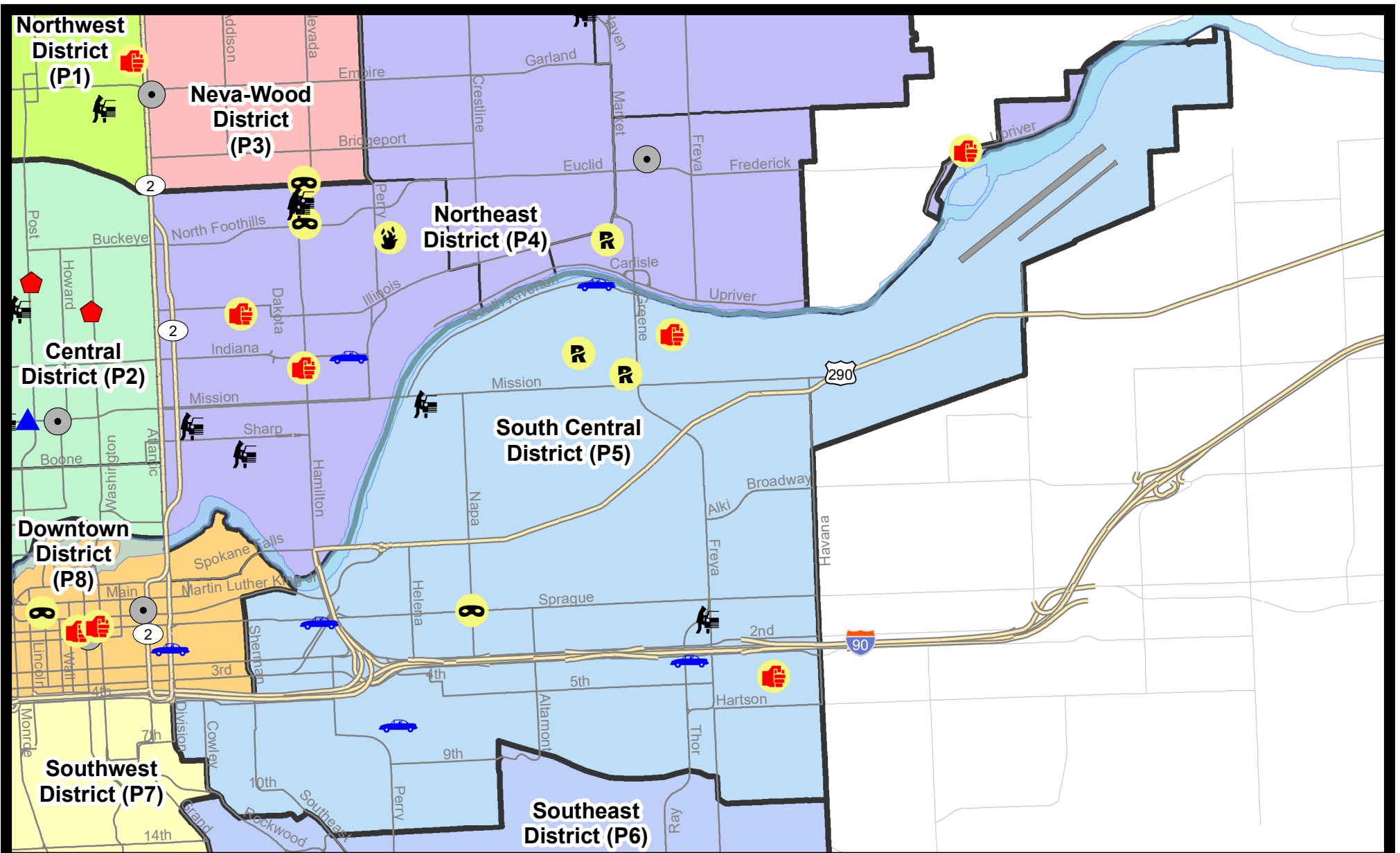

Prepared by SPD Crime Analysis Office - Monday, April 7, 2025

NOTE: SPD moved from UCR to the NIBRS reporting standard on 10/4/16 following the transition to a new RMS System. [Numbers on CompStat reports prior to this date should not be used as a comparison to those on this report.](#) Additional info on these reporting standards can be found on the FBI website: <https://ucr.fbi.gov/nibrs-overview>

This chart represents Preliminary counts of selected crime categories from Police Case Reports. Full statistical analysis to determine the confidence level of this data has not been performed. The % change columns on the preliminary counts differ from the percentage change on the NIBRS crime report, sometimes significantly. The CompStat report is designed for operational use and includes only selected NIBRS categories and coding less complex than full NIBRS rules. Official statistics for these and other NIBRS categories can be found on WASPC & FBI websites once available.














Note: On 2/10/21 a portion of the Police Block SPC5EC became part of the Downtown Precinct (SPD8EC); Consequently activity in P5 will appear lower if compared to printed CompStat reports prior to 2/10/21

City of Spokane
South Central District (P5)
Selected Crime Types
2025-03-30 to 2025-04-05
 Prepared By:
Crime Analysis Unit
Spokane Police Department

Legend

NIBRS Events

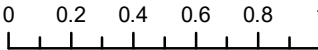


	Criminal Homicide		Robbery Commercial		Aggravated Assault		Burglary Commercial
	Rape		Robbery Person		Burglary Residential		Vehicle Prowling
			Burglary Garage		Vehicle Theft		Arson

*Cases Represent LERMS Crime Codes
 Points may indicate multiple events
 Note: Veh Prowl is only Larceny category displayed*

SPokane Police

For Additional Information on Incidents pertaining to an Area, Trend, or Pattern Contact Information Analysis

0 0.2 0.4 0.6 0.8 1 Miles

THIS IS NOT A LEGAL DOCUMENT:
 The information shown on this map is compiled from various sources and is subject to constant revision. Information shown on this map should not be used to determine the location of facilities in relationship to property lines, section lines, streets, etc.

Sunday - Saturday

3/30/2025 TO 4/5/2025

SE - South Central District (P5)



<u>A/C</u>	<u>Offense Statute</u>	<u>Address</u>	<u>Reported Date</u>	<u>Dist</u>
<u>SPC5EC</u>				
C	HARASSMENT FELONY WEAPON INVOLVED	4000 E 5TH AVE	4/3/2025	P5
C	ROBBERY 1D PERSON	N NAPA ST / E SPRAGUE AVE	4/5/2025	P8
C	THEFT 2D ALL OTHER	S REBECCA ST / E 11TH AVE	4/3/2025	
C	THEFT 2D FROM MOTOR VEHICLE	100 S FREYA ST	4/4/2025	P5
C	THEFT 3D SHOPLIFTING	300 S THOR ST	3/30/2025	P6
C	THEFT 3D SHOPLIFTING	400 S THOR ST	4/3/2025	
C	THEFT 3D SHOPLIFTING	400 S THOR ST	4/5/2025	
C	THEFT 3D VEHICLE PARTS AND ACCESSORIES	1100 E MARTIN LUTHER KING JR WAY	4/2/2025	P5
C	THEFT OF MOTOR VEHICLE	300 S THOR ST	3/30/2025	P6
C	THEFT OF MOTOR VEHICLE	900 E SPRAGUE AVE	4/1/2025	P6
C	THEFT OF MOTOR VEHICLE	1400 E HARTSON AVE	4/3/2025	P6
<u>SPC5GP</u>				
C	ASSAULT 3D WEAPON OR NEGLIGENT INJURY	1800 N GREENE ST	4/4/2025	P5
C	RAPE 3D		3/31/2025	P6
C	RAPE 3D		3/31/2025	P5
C	THEFT OF A FIREARM FROM MOTOR VEHICLE	1700 E SINTO AVE	4/3/2025	P5
C	THEFT OF MOTOR VEHICLE	2900 E SOUTH RIVERTON AVE	4/5/2025	P6



SE - Southeast District (P6)

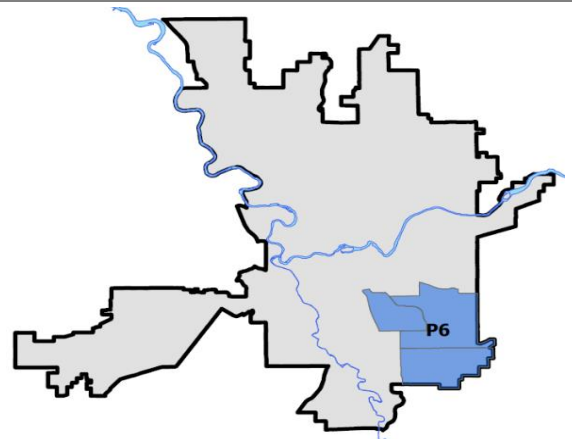
Preliminary IBR Counts

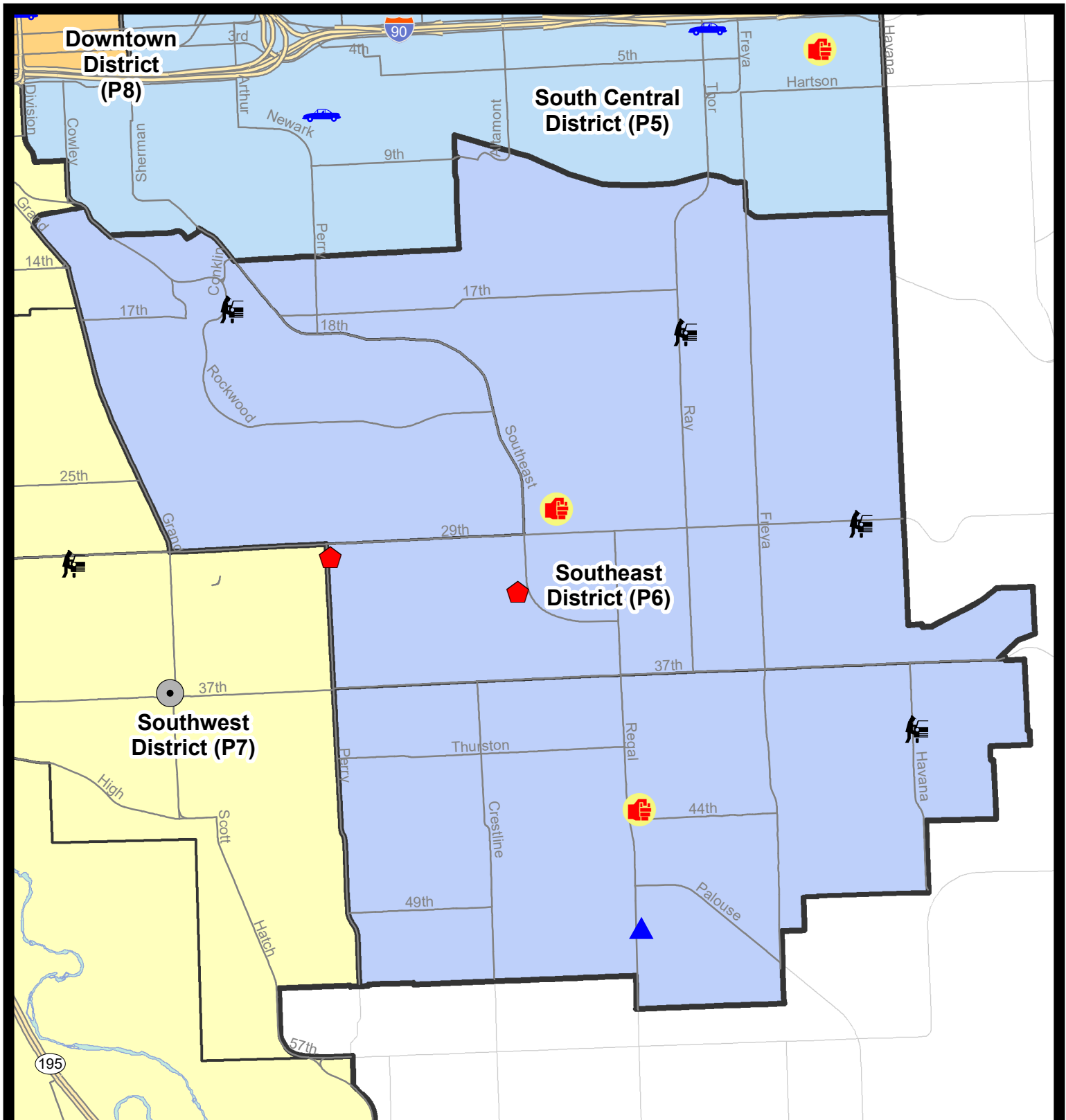
NIBRS Categories (Part 1 Selected)	7 Day Comparison			28 Day Comparison			YTD Comparison		
	Current	Prior	Percent	Current	Prior	Percent	Current	Prior	Percent
Violent									
Criminal Homicide	0	0		0	0		0	1	-100.00%
Rape	0	0		0	1	-100.00%	3	2	50.00%
Robbery - Commercial	0	0		0	0		1	5	-80.00%
Robbery - Person	0	0		0	0		0	4	-100.00%
Aggravated Assault - Non DV	2	1	100.00%	3	1	200.00%	4	4	0.00%
Aggravated Assault - DV	0	0		0	4	-100.00%	4	5	-20.00%
Violent Total:	2	1	100.00%	3	6	-50.00%	12	21	-42.86%
Property									
Burglary - Residential	2	1	100.00%	6	6	0.00%	13	15	-13.33%
Burglary Garage	1	0		3	3	0.00%	10	7	42.86%
Burglary Commercial	0	1	-100.00%	1	1	0.00%	6	5	20.00%
Larceny	11	6	83.33%	33	24	37.50%	116	115	0.87%
Vehicle Theft	0	0		1	2	-50.00%	4	13	-69.23%
Arson	0	0		0	0		2	1	100.00%
Property Total:	14	8	75.00%	44	36	22.22%	151	156	-3.21%
Preliminary Part 1 Crime Totals:	16	9	77.78%	47	42	11.90%	163	177	-7.91%
Current 7 Day Period:	3/30/2025 - 4/5/2025			Prior 7 Day Period:	3/23/2025 - 3/29/2025				
Current 28 Day Period:	3/9/2025 - 4/5/2025			Prior 28 Day Period:	2/9/2025 - 3/8/2025				
Current YTD Day Period:	1/1/2025 - 4/5/2025			Prior YTD Period:	1/1/2024 - 4/5/2024				

Prepared by SPD Crime Analysis Office - Monday, April 7, 2025

NOTE: SPD moved from UCR to the NIBRS reporting standard on 10/4/16 following the transition to a new RMS System. [Numbers on CompStat reports prior to this date should not be used as a comparison to those on this report.](#) Additional info on these reporting standards can be found on the FBI website: <https://ucr.fbi.gov/nibrs-overview>

This chart represents Preliminary counts of selected crime categories from Police Case Reports. Full statistical analysis to determine the confidence level of this data has not been performed. The % change columns on the preliminary counts differ from the percentage change on the NIBRS crime report, sometimes significantly. The CompStat report is designed for operational use and includes only selected NIBRS categories and coding less complex than full NIBRS rules. Official statistics for these and other NIBRS categories can be found on WASPC & FBI websites once available.





City of Spokane
Southeast District (P6)
Selected Crime Codes
2025-03-30 to 2025-04-05
 Prepared By:
Crime Analysis Unit
Spokane Police Department

Legend

NIBRS Events



Criminal Homicide



Rape



Robbery Commercial



Robbery Person



Aggravated Assault



Burglary Residential



Burglary Garage



Burglary Commercial



Vehicle Prowling



Vehicle Theft

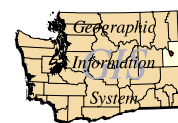
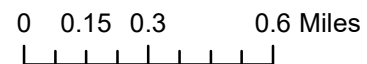


Arson



*Cases Represent LERMS Crime Codes
 Points may indicate multiple events
 Note: Veh Prowl is only Larceny displayed*

*For Additional Information on
 Incidents pertaining to an
 Area, Trend, or Pattern
 Contact Information Analysis*



THIS IS NOT A LEGAL DOCUMENT.
The information shown on this map is compiled from various sources and is subject to constant revision. Information shown on this map should not be used to determine the location of facilities in relationship to property lines, section lines, streets, etc.

Sunday - Saturday

3/30/2025 TO 4/5/2025

SE - Southeast District (P6)



A/C	Offense Statute	Address	Reported Date	Dist
<u>SPC6LH</u>				
C	ASSAULT 2D	2600 E 27TH AVE	4/5/2025	P6
C	RESIDENTIAL BURGLARY	1400 E 30TH AVE	3/31/2025	P6
C	RESIDENTIAL BURGLARY	3200 S SOUTHEAST BLVD	4/1/2025	P6
C	THEFT 2D ALL OTHER	1400 E 30TH AVE	4/4/2025	P6
C	THEFT 2D FROM MOTOR VEHICLE	4100 E 29TH AVE	3/30/2025	P6
C	THEFT 3D FROM MOTOR VEHICLE	3200 E 19TH AVE	4/2/2025	P6
C	THEFT 3D SHOPLIFTING	2500 E 29TH AVE	4/2/2025	P6
C	THEFT 3D SHOPLIFTING	2500 E 29TH AVE	4/3/2025	P6
C	THEFT 3D SHOPLIFTING	2500 E 29TH AVE	4/5/2025	P6
C	THEFT 3D SHOPLIFTING	2500 E 29TH AVE	4/5/2025	P4
<u>SPC6RW</u>				
C	THEFT 3D FROM MOTOR VEHICLE	1600 S CONKLIN ST	3/31/2025	P6
<u>SPC6SG</u>				
C	ASSAULT 1D	4300 S REGAL ST	4/4/2025	P6
C	BURGLARY 2D GARAGE	5000 S REGAL ST	4/1/2025	P6
C	THEFT 2D ALL OTHER	4200 S REGAL ST	4/1/2025	P6
C	THEFT 2D FROM MOTOR VEHICLE	4300 E 41ST AVE	4/3/2025	P6
C	THEFT 3D ALL OTHER	4300 S REGAL ST	3/30/2025	P6



SW - Southwest District (P7)

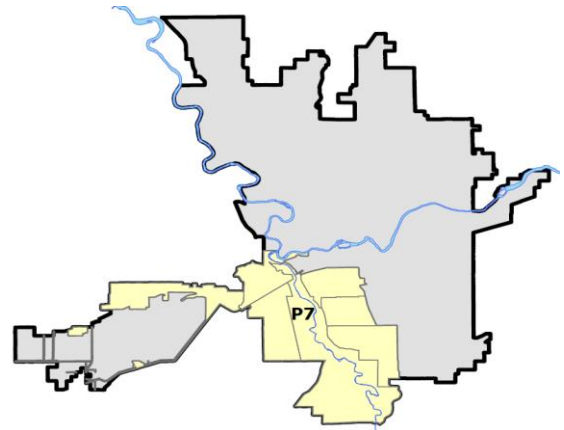
Preliminary IBR Counts

NIBRS Categories (Part 1 Selected)	7 Day Comparison			28 Day Comparison			YTD Comparison		
	Current	Prior	Percent	Current	Prior	Percent	Current	Prior	Percent
Violent									
Criminal Homicide	0	0		0	0		0	0	
Rape	0	0		1	3	-66.67%	7	5	40.00%
Robbery - Commercial	0	0		0	1	-100.00%	1	1	0.00%
Robbery - Person	0	0		0	0		3	0	
Aggravated Assault - Non DV	0	2	-100.00%	3	1	200.00%	10	6	66.67%
Aggravated Assault - DV	1	1	0.00%	4	3	33.33%	10	12	-16.67%
Violent Total:	1	3	-66.67%	8	8	0.00%	31	24	29.17%
Property									
Burglary - Residential	2	4	-50.00%	9	3	200.00%	13	17	-23.53%
Burglary Garage	1	0		4	5	-20.00%	11	8	37.50%
Burglary Commercial	1	0		4	4	0.00%	11	5	120.00%
Larceny	9	19	-52.63%	52	51	1.96%	167	156	7.05%
Vehicle Theft	1	1	0.00%	4	4	0.00%	14	25	-44.00%
Arson	0	0		1	0		1	0	
Property Total:	14	24	-41.67%	74	67	10.45%	217	211	2.84%
Preliminary Part 1 Crime Totals:	15	27	-44.44%	82	75	9.33%	248	235	5.53%
Current 7 Day Period:	3/30/2025 - 4/5/2025			Prior 7 Day Period:	3/23/2025 - 3/29/2025				
Current 28 Day Period:	3/9/2025 - 4/5/2025			Prior 28 Day Period:	2/9/2025 - 3/8/2025				
Current YTD Day Period:	1/1/2025 - 4/5/2025			Prior YTD Period:	1/1/2024 - 4/5/2024				

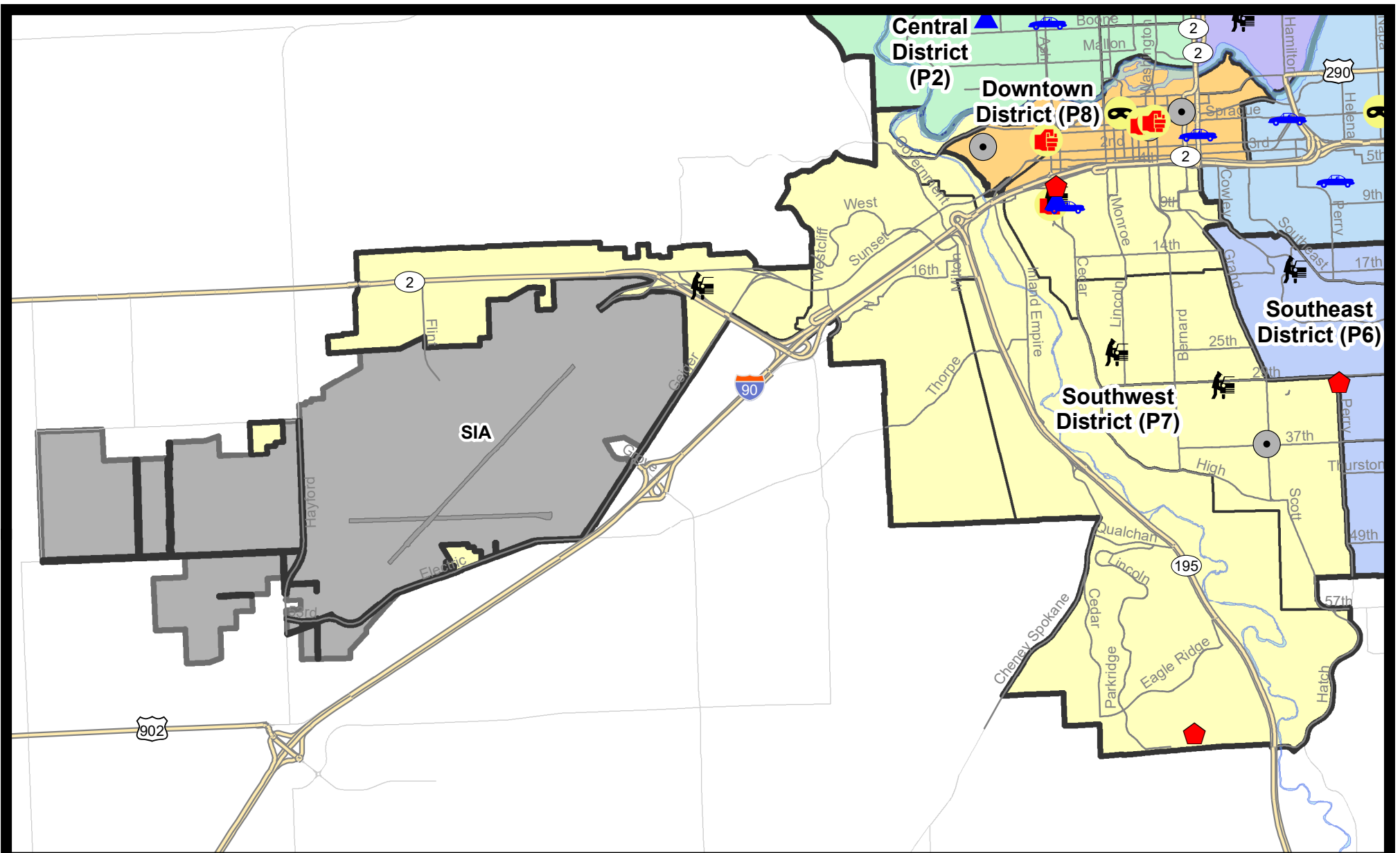
Prepared by SPD Crime Analysis Office - Monday, April 7, 2025

NOTE: SPD moved from UCR to the NIBRS reporting standard on 10/4/16 following the transition to a new RMS System. [Numbers on CompStat reports prior to this date should not be used as a comparison to those on this report.](#) Additional info on these reporting standards can be found on the FBI website: <https://ucr.fbi.gov/nibrs-overview>

This chart represents Preliminary counts of selected crime categories from Police Case Reports. Full statistical analysis to determine the confidence level of this data has not been performed. The % change columns on the preliminary counts differ from the percentage change on the NIBRS crime report, sometimes significantly. The CompStat report is designed for operational use and includes only selected NIBRS categories and coding less complex than full NIBRS rules. Official statistics for these and other NIBRS categories can be found on WASPC & FBI websites once available.



Note: On 1/8/23 boundary changes were implemented that incorporated portions of P7 into the Downtown DAVID Sector (SPD8BA SPD8PV); Consequently activity in P7 will appear lower if compared to printed CompStat reports prior to 1/8/23



City of Spokane
Southwest District (P7)
Selected
Crime Types
2025-03-30 to 2025-04-05

Prepared By:
Crime Analysis Unit
Spokane Police Department

Legend


NIBRS Events

- Criminal Homicide
- Rape
- Robbery Commercial
- Robbery Person
- Aggravated Assault
- Burglary Residential
- Burglary Garage
- Burglary Commercial
- Vehicle Prowling
- Vehicle Theft
- Arson

*Cases Represent LERMS Crime Codes
 Points may indicate multiple events
 Note: Veh Prowl is only Larceny category displayed*



*For Additional Information on Incidents
 pertaining to an Area, Trend, or Pattern
 Contact Information Analysis*



THIS IS NOT A LEGAL DOCUMENT:
*The information shown on this map is compiled
 from various sources and is subject to constant
 revision. Information shown on this map should
 not be used to determine the location of facilities
 in relationship to property lines, section lines,
 streets, etc.*

Sunday - Saturday

3/30/2025 TO 4/5/2025



SE - Southwest District (P7)

<u>A/C</u>	<u>Offense Statute</u>	<u>Address</u>	<u>Reported Date</u>	<u>Dist</u>
<u>SPC7CH</u>				
C	ASSAULT 2D	1600 W 8TH AVE	4/2/2025	P7
C	BURGLARY 2D GARAGE	1500 W 7TH AVE	4/5/2025	P7
C	MAIL THEFT	2000 W 9TH AVE	3/30/2025	P7
C	RESIDENTIAL BURGLARY	1500 W 6TH AVE	4/3/2025	P7
C	THEFT 2D FROM BUILDING	100 W 8TH AVE	4/1/2025	P7
C	THEFT 3D FROM MOTOR VEHICLE	1500 W 7TH AVE	3/31/2025	P7
C	THEFT 3D VEHICLE PARTS AND ACCESSORIES	W 6TH AVE / S WASHINGTON ST	4/5/2025	P6
C	THEFT OF MOTOR VEHICLE	1400 W 8TH AVE	4/4/2025	P8
<u>SPC7CS</u>				
C	BURGLARY 2D COMMERCIAL	3600 S GRAND BLVD	4/4/2025	P5
C	THEFT 3D ALL OTHER	3200 S MANITO BLVD	4/2/2025	P7
C	THEFT 3D ALL OTHER	3900 S EASTGATE CT	4/1/2025	
C	THEFT 3D FROM MOTOR VEHICLE	2900 S TEKOA ST	4/2/2025	P7
<u>SPC7LC</u>				
C	RESIDENTIAL BURGLARY	7100 S BOULDER RIDGE DR	3/31/2025	P7
<u>SPC7MC</u>				
C	THEFT 3D FROM MOTOR VEHICLE	900 W 25TH AVE	3/31/2025	P7
<u>SPC7WP</u>				
C	THEFT 3D FROM MOTOR VEHICLE	1600 S WINDSOR DR	4/5/2025	P7

SPOKANE POLICE DEPARTMENT

Downtown Precinct

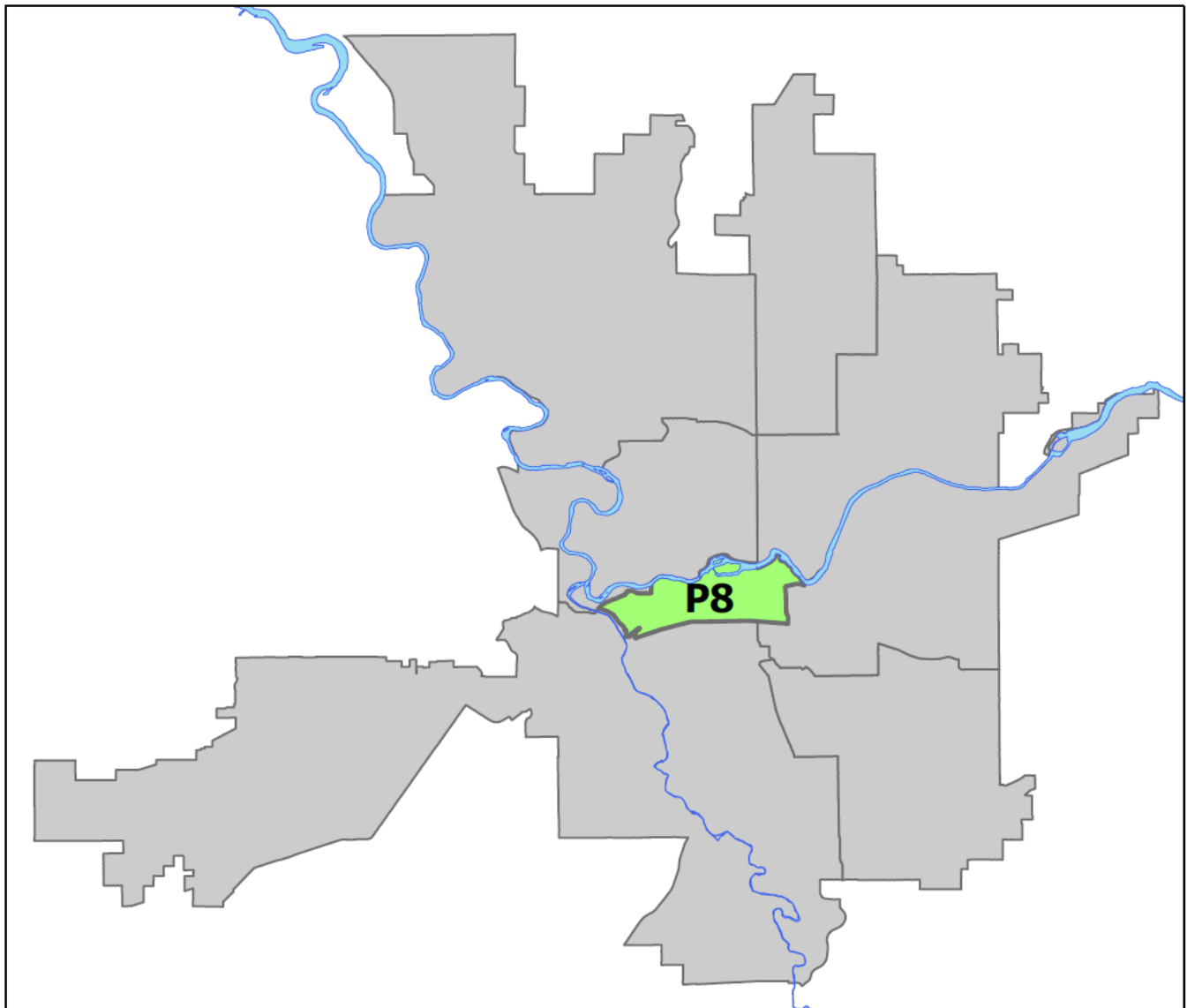
DAVID Sector



PSA Commander

Captain Steve Wohl

Downtown District (P8)





DOWNTOWN PRECINCT (P8) DAVID SECTOR

Preliminary IBR Counts

NIBRS Categories (Part 1 Selected)	7 Day Comparison			28 Day Comparison			YTD Comparison		
	Current	Prior	Percent	Current	Prior	Percent	Current	Prior	Percent
Violent									
Criminal Homicide	0	0		0	0		0	0	
Rape	0	0		2	1	100.00%	5	7	-28.57%
Robbery - Commercial	0	0		1	0		1	3	-66.67%
Robbery - Person	1	2	-50.00%	6	2	200.00%	15	25	-40.00%
Aggravated Assault - Non DV	3	2	50.00%	8	8	0.00%	31	34	-8.82%
Aggravated Assault - DV	0	1	-100.00%	3	0		6	10	-40.00%
Violent Total:	4	5	-20.00%	20	11	81.82%	58	79	-26.58%
Property									
Burglary - Residential	0	1	-100.00%	3	6	-50.00%	14	11	27.27%
Burglary Garage	0	0		0	0		0	0	
Burglary Commercial	3	0		5	3	66.67%	14	19	-26.32%
Larceny	17	23	-26.09%	75	81	-7.41%	267	293	-8.87%
Vehicle Theft	1	3	-66.67%	9	7	28.57%	25	36	-30.56%
Arson	0	0		1	1	0.00%	3	3	0.00%
Property Total:	21	27	-22.22%	93	98	-5.10%	323	362	-10.77%
Preliminary Part 1 Crime Totals:	25	32	-21.88%	113	109	3.67%	381	441	-13.61%
Current 7 Day Period:	3/30/2025 - 4/5/2025			Prior 7 Day Period:	3/23/2025 - 3/29/2025				
Current 28 Day Period:	3/9/2025 - 4/5/2025			Prior 28 Day Period:	2/9/2025 - 3/8/2025				
Current YTD Day Period:	1/1/2025 - 4/5/2025			Prior YTD Period:	1/1/2024 - 4/5/2024				

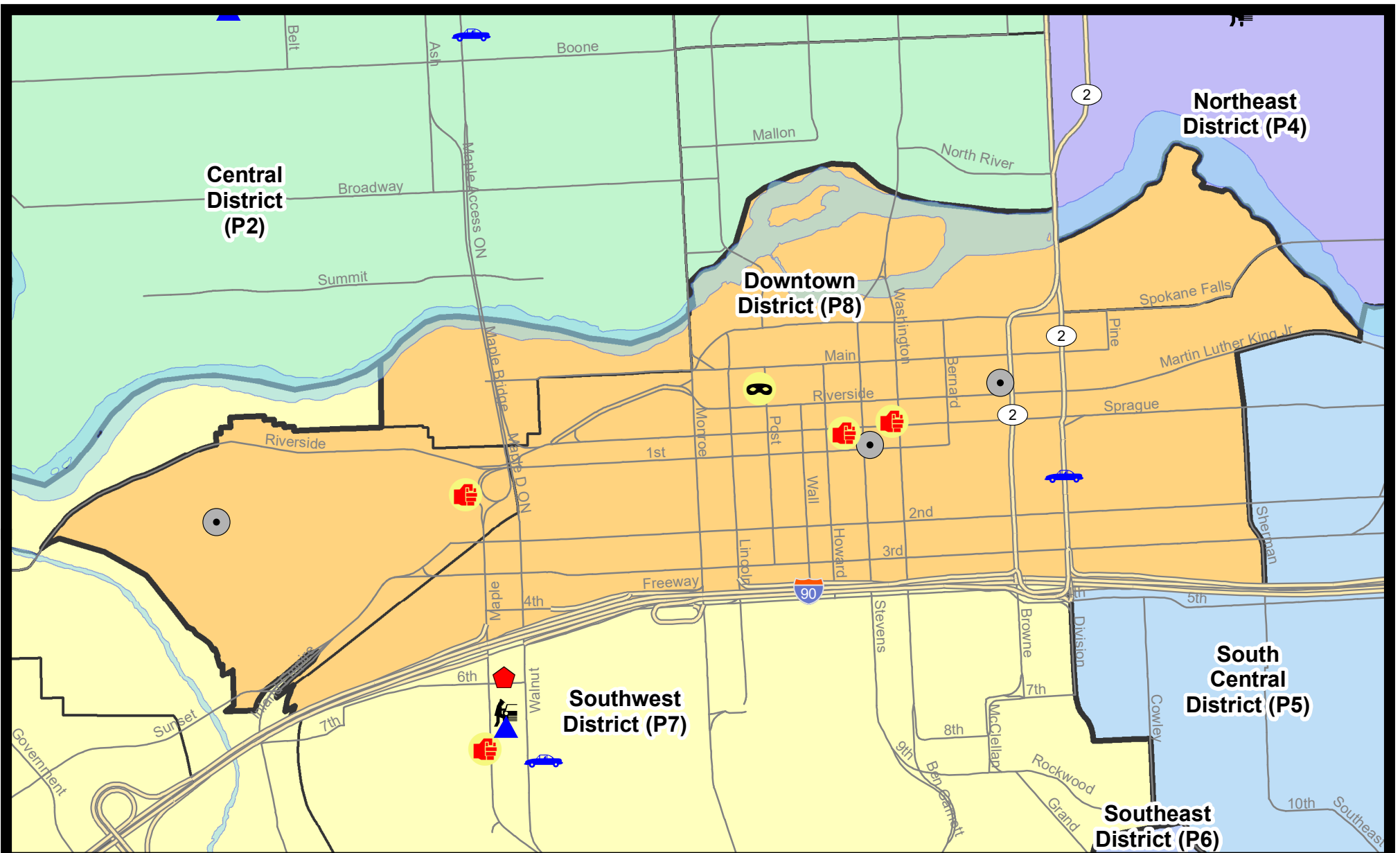
Prepared by SPD Crime Analysis Office - Monday, April 7, 2025

NOTE: SPD moved from UCR to the NIBRS reporting standard on 10/4/16 following the transition to a new RMS System. [Numbers on CompStat reports prior to this date should not be used as a comparison to those on this report.](#) Additional info on these reporting standards can be found on the FBI website: <https://ucr.fbi.gov/nibrs-overview>

This chart represents Preliminary counts of selected crime categories from Police Case Reports. Full statistical analysis to determine the confidence level of this data has not been performed. The % change columns on the preliminary counts differ from the percentage change on the NIBRS crime report, sometimes significantly. The CompStat report is designed for operational use and includes only selected NIBRS categories and coding less complex than full NIBRS rules. Official statistics for these and other NIBRS categories can be found on WASPC & FBI websites once available.



Note: On 1/8/23 boundary changes incorporated portions of P7 into the Downtown Precinct (SPD8BA and SPD8PV); Consequently activity in P8 will appear higher if compared to printed CompStat reports prior to 1/8/23



City of Spokane
Downtown District (P8)
Selected
Crime Types
2025-03-30 to 2025-04-05

Prepared By:
Crime Analysis Unit
Spokane Police Department

Legend


NIBRS Events

-  Criminal Homicide
-  Robbery Commercial
-  Aggravated Assault
-  Burglary Commercial
-  Rape
-  Robbery Person
-  Burglary Residential
-  Vehicle Prowling
-  Burglary Garage
-  Vehicle Theft
-  Arson

*Cases Represent LERMS Crime Codes
 Points may indicate multiple events
 Note: Veh Prowl is only Larceny category displayed*



*For Additional Information on Incidents
 pertaining to an Area, Trend, or Pattern
 Contact Information Analysis*



THIS IS NOT A LEGAL DOCUMENT:
The information shown on this map is compiled from various sources and is subject to constant revision. Information shown on this map should not be used to determine the location of facilities in relationship to property lines, section lines, streets, etc.

Sunday - Saturday

3/30/2025 TO 4/5/2025

SW - Downtown District (P8)



<u>A/C</u>	<u>Offense Statute</u>	<u>Address</u>	<u>Reported Date</u>	<u>Dist</u>
<u>SPD8BA</u>				
C	ASSAULT 2D	1600 W PACIFIC AVE	4/1/2025	P8
C	BURGLARY 2D COMMERCIAL	2300 W PACIFIC AVE	3/30/2025	P8
C	THEFT 2D FROM BUILDING	1900 W RIVERSIDE AVE	4/3/2025	P8
<u>SPD8EC</u>				
C	THEFT 2D ALL OTHER	100 E 3RD AVE	3/31/2025	P8
C	THEFT 2D FROM BUILDING	200 S DIVISION ST	3/31/2025	P8
<u>SPD8RS</u>				
C	ASSAULT 2D	400 W SPRAGUE AVE	4/3/2025	P8
C	ASSAULT 4D WEAPON	500 W SPRAGUE AVE	4/5/2025	P8
C	BURGLARY 2D COMMERCIAL	200 W RIVERSIDE AVE	4/1/2025	P8
C	BURGLARY 2D COMMERCIAL	400 W 1ST AVE	4/4/2025	P8
A	ROBBERY 1D PERSON	100 N POST ST	4/2/2025	P8
C	THEFT 1D ALL OTHER	1500 W 4TH AVE	3/31/2025	P8
C	THEFT 1D POCKET PICKING	800 W MAIN AVE	4/3/2025	P8
C	THEFT 2D ALL OTHER	700 W RIVERSIDE AVE	4/4/2025	P8
C	THEFT 2D FROM BUILDING	600 W MAIN AVE	3/30/2025	P8
C	THEFT 2D FROM BUILDING	1400 W 3RD AVE	4/2/2025	P8
C	THEFT 2D FROM BUILDING	300 S ADAMS ST	4/3/2025	P8
C	THEFT 2D FROM BUILDING	800 W MAIN AVE	4/5/2025	P8
C	THEFT 3D ALL OTHER	1400 W 2ND AVE	3/30/2025	P6
C	THEFT 3D ALL OTHER	0 W PACIFIC AVE	3/31/2025	P8
C	THEFT 3D ALL OTHER	100 S ADAMS ST	3/31/2025	P8
C	THEFT 3D ALL OTHER	500 W SPRAGUE AVE	4/1/2025	P8
C	THEFT 3D FROM BUILDING	200 W RIVERSIDE AVE	4/2/2025	P8
C	THEFT 3D SHOPLIFTING	600 W MAIN AVE	3/31/2025	
C	THEFT 3D SHOPLIFTING	700 W MAIN AVE	3/31/2025	
C	THEFT OF MOTOR VEHICLE	E PACIFIC AVE / S DIVISION ST	4/1/2025	P8



Other Jurisdiction or Unk District

Preliminary IBR Counts

NIBRS Categories (Part 1 Selected)	7 Day Comparison			28 Day Comparison			YTD Comparison		
	Current	Prior	Percent	Current	Prior	Percent	Current	Prior	Percent
Violent									
Criminal Homicide	0	0		0	0		0	0	
Rape	0	0		0	1	-100.00%	1	0	
Robbery - Commercial	0	0		0	0		0	0	
Robbery - Person	0	0		0	0		0	0	
Aggravated Assault - Non DV	0	0		1	1	0.00%	3	1	200.00%
Aggravated Assault - DV	1	0		1	0		1	0	
Violent Total:	1	0		2	2	0.00%	5	1	400.00%
Property									
Burglary - Residential	0	0		0	0		0	0	
Burglary Garage	0	0		0	0		0	0	
Burglary Commercial	0	0		0	0		0	0	
Larceny	0	1	-100.00%	3	1	200.00%	6	4	50.00%
Vehicle Theft	0	0		0	0		1	3	-66.67%
Arson	0	0		0	0		0	0	
Property Total:	0	1	-100.00%	3	1	200.00%	7	7	0.00%
Preliminary Part 1 Crime Totals:	1	1	0.00%	5	3	66.67%	12	8	50.00%
Current 7 Day Period:	3/30/2025 - 4/5/2025			Prior 7 Day Period:	3/23/2025 - 3/29/2025				
Current 28 Day Period:	3/9/2025 - 4/5/2025			Prior 28 Day Period:	2/9/2025 - 3/8/2025				
Current YTD Day Period:	1/1/2025 - 4/5/2025			Prior YTD Period:	1/1/2024 - 4/5/2024				

Prepared by SPD Crime Analysis Office - Monday, April 7, 2025

NOTE: SPD moved from UCR to the NIBRS reporting standard on 10/4/16 following the transition to a new RMS System. [Numbers on CompStat reports prior to this date should not be used as a comparison to those on this report.](#) Additional info on these reporting standards can be found on the FBI website: <https://ucr.fbi.gov/nibrs-overview>

This chart represents Preliminary counts of selected crime categories from Police Case Reports. Full statistical analysis to determine the confidence level of this data has not been performed. The % change columns on the preliminary counts differ from the percentage change on the NIBRS crime report, sometimes significantly. The CompStat report is designed for operational use and includes only selected NIBRS categories and coding less complex than full NIBRS rules. Official statistics for these and other NIBRS categories can be found on WASPC & FBI websites once available.

Sunday - Saturday

3/30/2025 TO 4/5/2025

Other Jurisdiction/Unk District



A/C **Offense Statute**

Address

Reported Date

Dist

SC08

C ASSAULT 2D

E UPRIVER DR / N STANLEY RD

4/3/2025

P4