

SPOKANE POLICE DEPARTMENT

PRELIMINARY CITYWIDE **IBR** CRIME REPORT



Preliminary IBR Counts

CHIEF OF POLICE

Period Ending: Saturday, March 29, 2025

Kevin Hall

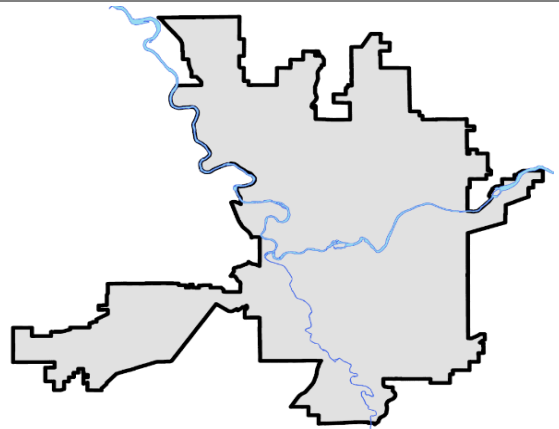
NIBRS Categories (Part 1 Selected)		7 Day Comparison			28 Day Comparison			YTD Comparison		
		Current	Prior	Percent	Current	Prior	Percent	Current	Prior	Percent
Violent	Criminal Homicide	0	0		1	0		1	4	-75.00%
	Rape	4	5	-20.00%	13	19	-31.58%	46	41	12.20%
	Robbery - Commercial	0	3	-100.00%	6	6	0.00%	23	28	-17.86%
	Robbery - Person	3	3	0.00%	13	8	62.50%	39	55	-29.09%
	Aggravated Assault - Non DV	13	9	44.44%	40	21	90.48%	101	128	-21.09%
	Aggravated Assault - DV	8	7	14.29%	27	26	3.85%	81	91	-10.99%
Violent Total:		28	27	3.70%	100	80	25.00%	291	347	-16.14%
Property	Burglary - Residential	15	11	36.36%	48	35	37.14%	115	162	-29.01%
	Burglary Garage	4	3	33.33%	13	20	-35.00%	53	77	-31.17%
	Burglary Commercial	8	9	-11.11%	34	30	13.33%	107	119	-10.08%
	Larceny	182	160	13.75%	584	622	-6.11%	1904	2033	-6.35%
	Vehicle Theft	16	10	60.00%	60	55	9.09%	171	294	-41.84%
	Arson	3	2	50.00%	7	3	133.33%	14	26	-46.15%
Property Total:		228	195	16.92%	746	765	-2.48%	2364	2711	-12.80%
Preliminary Part 1 Crime Totals:		256	222	15.32%	846	845	0.12%	2655	3058	-13.18%

Current 7 Day Period:	3/23/2025 - 3/29/2025	Prior 7 Day Period:	3/16/2025 - 3/22/2025
Current 28 Day Period:	3/2/2025 - 3/29/2025	Prior 28 Day Period:	2/2/2025 - 3/1/2025
Current YTD Day Period:	1/1/2025 - 3/29/2025	Prior YTD Period:	1/1/2024 - 3/29/2024

Prepared by SPD Crime Analysis Office - Monday, March 31, 2025

NOTE: SPD moved from UCR to the NIBRS reporting standard on 10/4/16 following the transition to a new RMS System. [Numbers on CompStat reports prior to this date should not be used as a comparison to those on this report.](#) Additional info on these reporting standards can be found on the FBI website: <https://ucr.fbi.gov/nibrs-overview>

This chart represents Preliminary counts of selected crime categories from Police Case Reports. Full statistical analysis to determine the confidence level of this data has not been performed. The % change columns on the preliminary counts differ from the percentage change on the NIBRS crime report, sometimes significantly. The CompStat report is designed for operational use and includes only selected NIBRS categories and coding less complex than full NIBRS rules. Official statistics for these and other NIBRS categories can be found on WASPC & FBI websites once available.



SPOKANE POLICE DEPARTMENT

Northwest Precinct

ADAM Sector

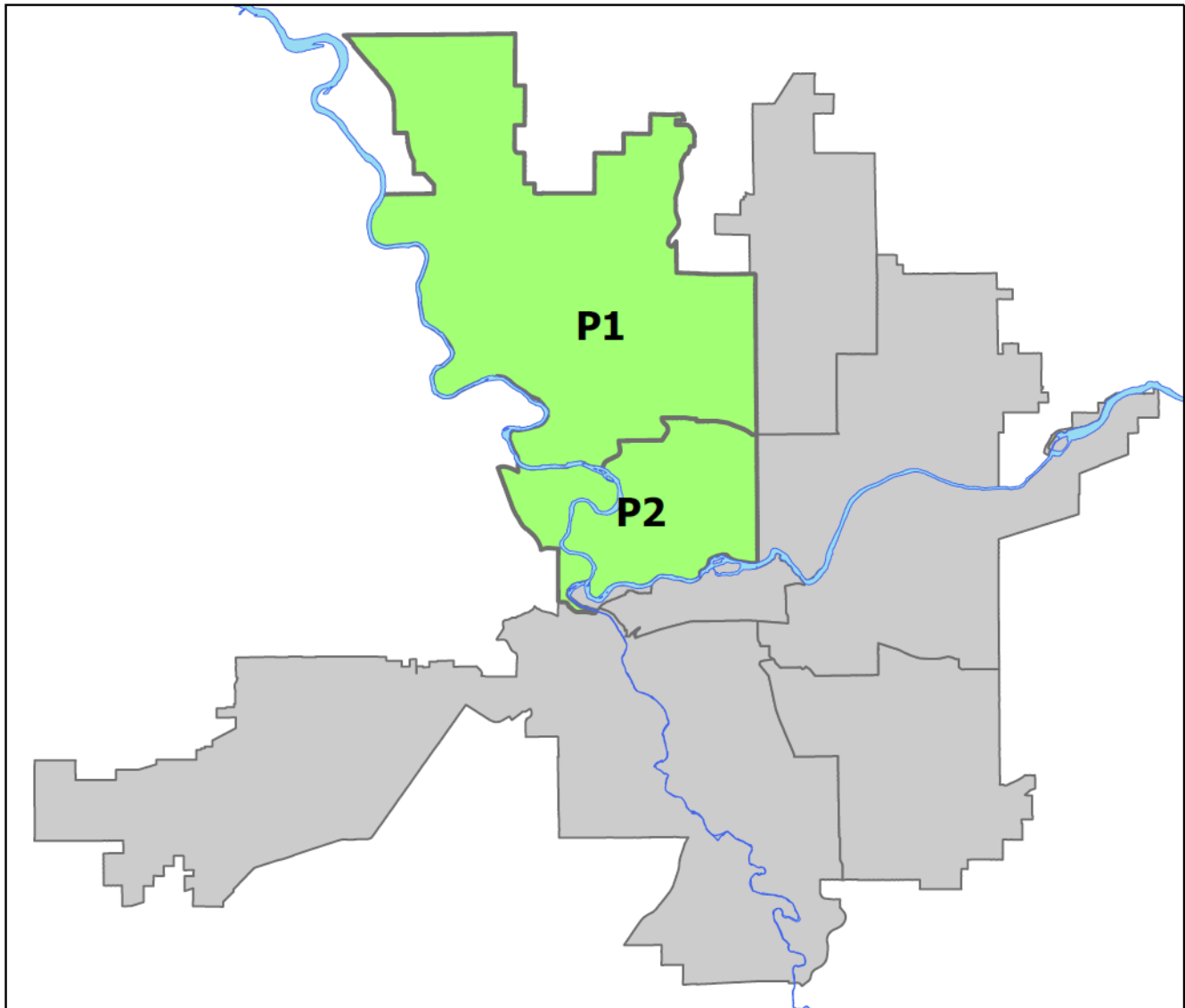


PSA Commander

Captain Tom Hendren

Northwest District (P1)

Central District (P2)





NORTHWEST PRECINCT (P1, P2) ADAM SECTOR

Preliminary IBR Counts

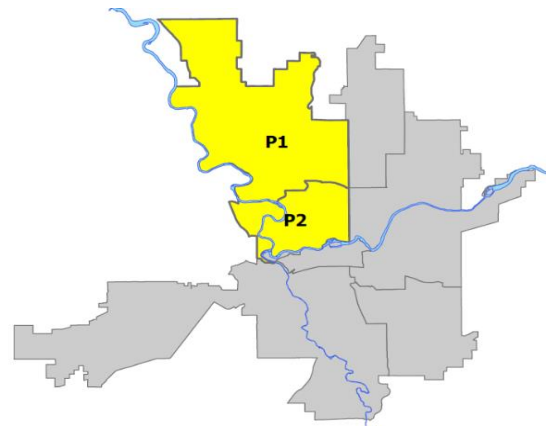
NIBRS Categories (Part 1 Selected)		7 Day Comparison			28 Day Comparison			YTD Comparison		
		Current	Prior	Percent	Current	Prior	Percent	Current	Prior	Percent
Violent	Criminal Homicide	0	0		0	0		0	1	-100.00%
	Rape	2	2	0.00%	4	5	-20.00%	11	14	-21.43%
	Robbery - Commercial	0	1	-100.00%	3	2	50.00%	8	6	33.33%
	Robbery - Person	0	1	-100.00%	5	1	400.00%	7	8	-12.50%
	Aggravated Assault - Non DV	2	1	100.00%	5	5	0.00%	18	21	-14.29%
	Aggravated Assault - DV	1	0		3	3	0.00%	17	33	-48.48%
Violent Total:		5	5	0.00%	20	16	25.00%	61	83	-26.51%
Property	Burglary - Residential	3	3	0.00%	12	14	-14.29%	39	54	-27.78%
	Burglary Garage	0	1	-100.00%	2	5	-60.00%	17	17	0.00%
	Burglary Commercial	2	4	-50.00%	12	5	140.00%	24	28	-14.29%
	Larceny	43	40	7.50%	136	140	-2.86%	439	577	-23.92%
	Vehicle Theft	3	2	50.00%	14	16	-12.50%	42	85	-50.59%
	Arson	1	0		1	0		2	10	-80.00%
Property Total:		52	50	4.00%	177	180	-1.67%	563	771	-26.98%
Preliminary Part 1 Crime Totals:		57	55	3.64%	197	196	0.51%	624	854	-26.93%

Current 7 Day Period: 3/23/2025 - 3/29/2025 **Prior 7 Day Period:** 3/16/2025 - 3/22/2025
Current 28 Day Period: 3/2/2025 - 3/29/2025 **Prior 28 Day Period:** 2/2/2025 - 3/1/2025
Current YTD Day Period: 1/1/2025 - 3/29/2025 **Prior YTD Period:** 1/1/2024 - 3/29/2024

Prepared by SPD Crime Analysis Office - Monday, March 31, 2025

NOTE: SPD moved from UCR to the NIBRS reporting standard on 10/4/16 following the transition to a new RMS System. [Numbers on CompStat reports prior to this date should not be used as a comparison to those on this report.](#) Additional info on these reporting standards can be found on the FBI website: <https://ucr.fbi.gov/nibrs-overview>

This chart represents Preliminary counts of selected crime categories from Police Case Reports. Full statistical analysis to determine the confidence level of this data has not been performed. The % change columns on the preliminary counts differ from the percentage change on the NIBRS crime report, sometimes significantly. The CompStat report is designed for operational use and includes only selected NIBRS categories and coding less complex than full NIBRS rules. Official statistics for these and other NIBRS categories can be found on WASPC & FBI websites once available.





NW - Northwest District (P1)

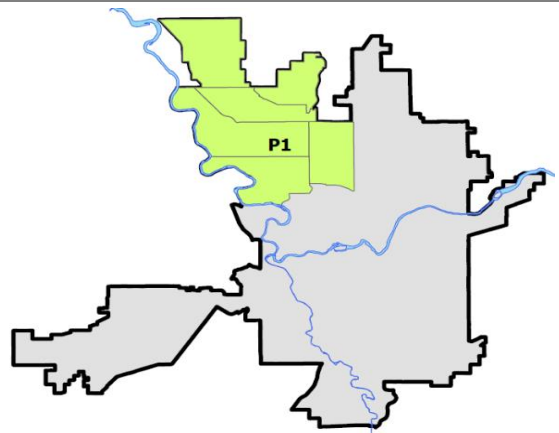
Preliminary IBR Counts

NIBRS Categories (Part 1 Selected)		7 Day Comparison			28 Day Comparison			YTD Comparison		
		Current	Prior	Percent	Current	Prior	Percent	Current	Prior	Percent
Violent	Criminal Homicide	0	0		0	0		0	1	-100.00%
	Rape	0	1	-100.00%	1	2	-50.00%	3	13	-76.92%
	Robbery - Commercial	0	0		0	1	-100.00%	2	2	0.00%
	Robbery - Person	0	0		2	1	100.00%	4	1	300.00%
	Aggravated Assault - Non DV	1	0		3	2	50.00%	8	9	-11.11%
	Aggravated Assault - DV	1	0		1	1	0.00%	6	15	-60.00%
Violent Total:		2	1	100.00%	7	7	0.00%	23	41	-43.90%
Property	Burglary - Residential	2	1	100.00%	6	8	-25.00%	24	24	0.00%
	Burglary Garage	0	0		1	4	-75.00%	12	10	20.00%
	Burglary Commercial	1	2	-50.00%	6	0		9	12	-25.00%
	Larceny	20	20	0.00%	60	49	22.45%	177	262	-32.44%
	Vehicle Theft	1	1	0.00%	5	8	-37.50%	18	30	-40.00%
	Arson	1	0		1	0		1	1	0.00%
Property Total:		25	24	4.17%	79	69	14.49%	241	339	-28.91%
Preliminary Part 1 Crime Totals:		27	25	8.00%	86	76	13.16%	264	380	-30.53%
Current 7 Day Period:		3/23/2025 - 3/29/2025			Prior 7 Day Period:		3/16/2025 - 3/22/2025			
Current 28 Day Period:		3/2/2025 - 3/29/2025			Prior 28 Day Period:		2/2/2025 - 3/1/2025			
Current YTD Day Period:		1/1/2025 - 3/29/2025			Prior YTD Period:		1/1/2024 - 3/29/2024			

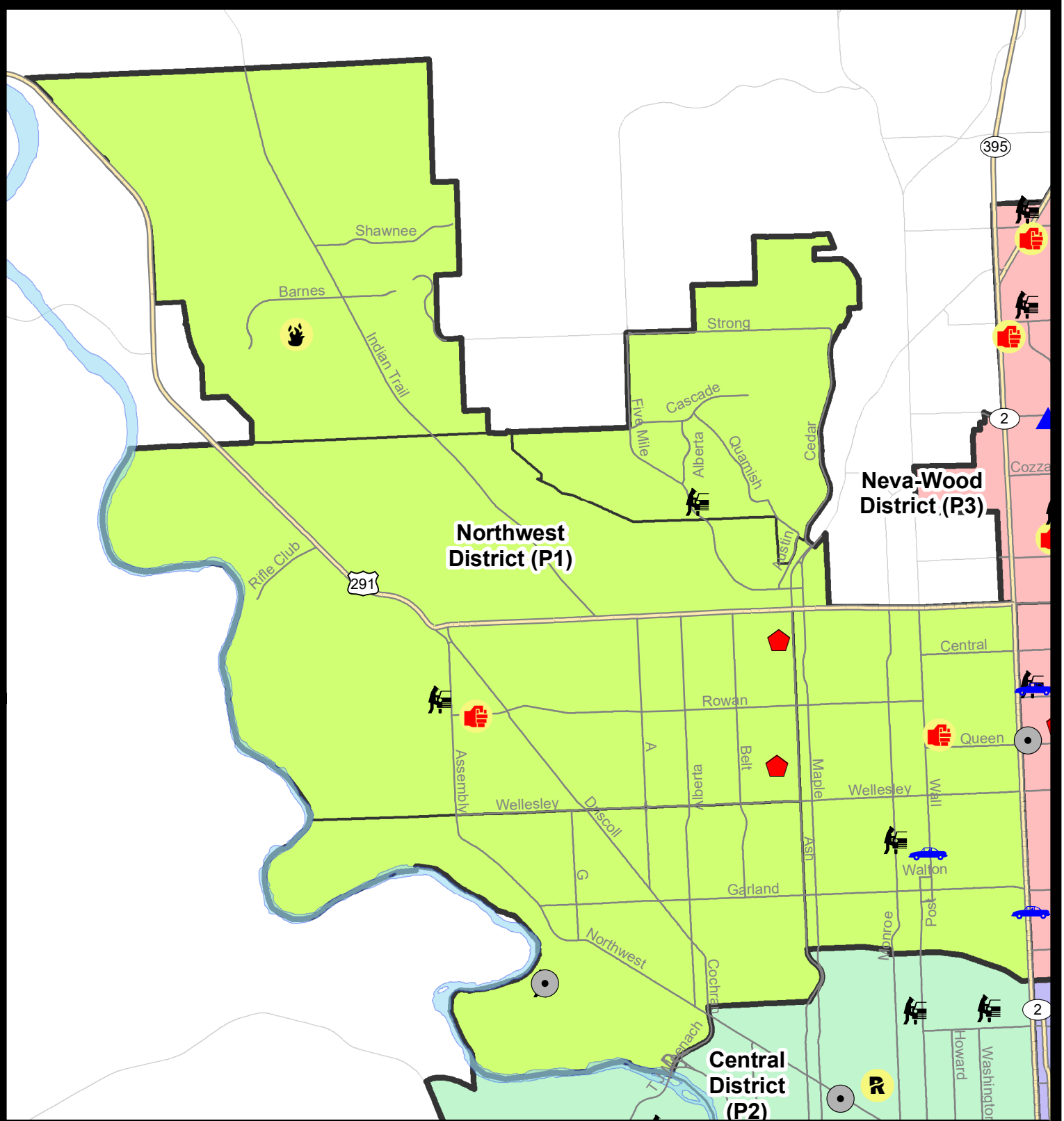
Prepared by SPD Crime Analysis Office - Monday, March 31, 2025

NOTE: SPD moved from UCR to the NIBRS reporting standard on 10/4/16 following the transition to a new RMS System. [Numbers on CompStat reports prior to this date should not be used as a comparison to those on this report.](#) Additional info on these reporting standards can be found on the FBI website: <https://ucr.fbi.gov/nibrs-overview>

This chart represents Preliminary counts of selected crime categories from Police Case Reports. Full statistical analysis to determine the confidence level of this data has not been performed. The % change columns on the preliminary counts differ from the percentage change on the NIBRS crime report, sometimes significantly. The CompStat report is designed for operational use and includes only selected NIBRS categories and coding less complex than full NIBRS rules. Official statistics for these and other NIBRS categories can be found on WASPC & FBI websites once available.



Note: On 1/8/23 a boundary change to P1 added a portion of the prior area to P2 (SPA2EG); Consequently activity in P1 will appear a bit lower if compared to printed CompStat reports prior to 1/8/23



Neva-Wood District (P3)

Northwest District (P1)

Central District (P2)

City of Spokane
Northwest District (P1)
Selected Crime Codes
2025-03-23 to 2025-03-29
 Prepared By:
Crime Analysis Unit
Spokane Police Department

Legend
NIBRS Events

Cases Represent LERMS Crime Codes
Points may indicate multiple events
Note: Veh Prowl is only Larceny displayed

SPokane Police

For Additional Information on Incidents pertaining to an Area, Trend, or Pattern Contact Information Analysis

0 0.25 0.5 1 Miles

Geographic Information System

SPokane

THIS IS NOT A LEGAL DOCUMENT. The information shown on this map is compiled from various sources and is subject to constant revision. Information shown on this map should not be used to determine the location of facilities in relationship to property lines, section lines, streets, etc.

Sunday - Saturday

3/23/2025 TO 3/29/2025



NW - Northwest District (P1)

A/C	Offense Statute	Address	Reported Date	Dist
<u>SPA1AD</u>				
C	BURGLARY 2D COMMERCIAL	3200 N COLUMBIA CIR	3/24/2025	P1
C	MAIL THEFT	4500 W NORTHWEST BLVD	3/26/2025	P1
C	THEFT 3D FROM MOTOR VEHICLE	3200 N COLUMBIA CIR	3/27/2025	P1
C	THEFT 3D SHOPLIFTING	2300 W WELLESLEY AVE	3/23/2025	P1
C	THEFT 3D SHOPLIFTING	2300 W WELLESLEY AVE	3/25/2025	P1
C	THEFT 3D SHOPLIFTING	2500 W WELLESLEY AVE	3/26/2025	P1
<u>SPA1BS</u>				
C	THEFT 2D FROM BUILDING	2500 W HOUSTON AVE	3/28/2025	P1
C	THEFT 3D ALL OTHER	2500 W HOUSTON AVE	3/28/2025	P1
C	THEFT 3D FROM BUILDING	2500 W HOUSTON AVE	3/28/2025	P1
<u>SPA1FM</u>				
C	THEFT 1D ALL OTHER	2200 W MAXINE AVE	3/24/2025	P1
C	THEFT 2D FROM MOTOR VEHICLE	2400 W STRATTON AVE	3/23/2025	P1
<u>SPA1IT</u>				
C	ARSON 2D	8700 N KELLY CT	3/26/2025	P1
<u>SPA1NH</u>				
C	ASSAULT 2D	5200 N HOWARD ST	3/23/2025	P1
C	THEFT 3D FROM BUILDING	700 W CORA AVE	3/23/2025	P1
C	THEFT 3D FROM MOTOR VEHICLE	W LONGFELLOW AVE / N MONROE ST	3/27/2025	P1
C	THEFT 3D SHOPLIFTING	6100 N DIVISION ST	3/25/2025	P1
C	THEFT 3D SHOPLIFTING	4400 N DIVISION ST	3/26/2025	P1
C	THEFT 3D VEHICLE PARTS AND ACCESSORIES	800 W CORA AVE	3/23/2025	P1
C	THEFT OF MOTOR VEHICLE	4100 N WALL ST	3/24/2025	P1
<u>SPA1NW</u>				
C	DRIVE BY SHOOTING	4100 W ROWAN AVE	3/26/2025	P1
C	RESIDENTIAL BURGLARY	5000 N ELM ST	3/26/2025	P1
C	RESIDENTIAL BURGLARY	6000 N OAK ST	3/28/2025	P1
C	THEFT 2D ALL OTHER	2200 W OLYMPIC AVE	3/23/2025	P1
C	THEFT 3D ALL OTHER	4800 N OAK ST	3/27/2025	P1
C	THEFT 3D ALL OTHER	5200 N BELT ST	3/28/2025	P1
C	THEFT 3D FROM MOTOR VEHICLE	5700 N ASSEMBLY ST	3/29/2025	P1
C	THEFT OF A FIREARM FROM BUILDING	2600 W WELLESLEY AVE	3/28/2025	P1



NW - North Central District (P2)

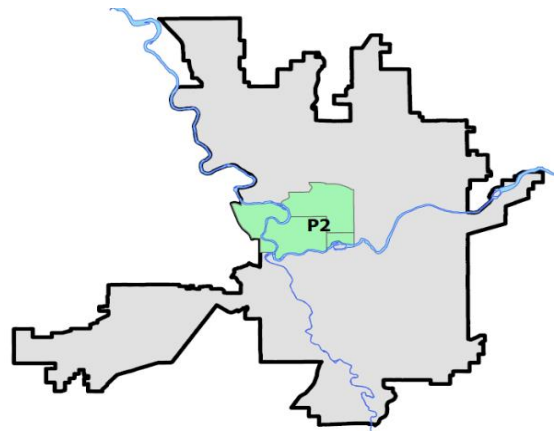
Preliminary IBR Counts

NIBRS Categories (Part 1 Selected)		7 Day Comparison			28 Day Comparison			YTD Comparison		
		Current	Prior	Percent	Current	Prior	Percent	Current	Prior	Percent
Violent	Criminal Homicide	0	0		0	0		0	0	
	Rape	2	1	100.00%	3	3	0.00%	8	1	700.00%
	Robbery - Commercial	0	1	-100.00%	3	1	200.00%	6	4	50.00%
	Robbery - Person	0	1	-100.00%	3	0		3	7	-57.14%
	Aggravated Assault - Non DV	1	1	0.00%	2	3	-33.33%	10	12	-16.67%
	Aggravated Assault - DV	0	0		2	2	0.00%	11	18	-38.89%
Violent Total:		3	4	-25.00%	13	9	44.44%	38	42	-9.52%
Property	Burglary - Residential	1	2	-50.00%	6	6	0.00%	15	30	-50.00%
	Burglary Garage	0	1	-100.00%	1	1	0.00%	5	7	-28.57%
	Burglary Commercial	1	2	-50.00%	6	5	20.00%	15	16	-6.25%
	Larceny	23	20	15.00%	76	91	-16.48%	262	315	-16.83%
	Vehicle Theft	2	1	100.00%	9	8	12.50%	24	55	-56.36%
	Arson	0	0		0	0		1	9	-88.89%
Property Total:		27	26	3.85%	98	111	-11.71%	322	432	-25.46%
Preliminary Part 1 Crime Totals:		30	30	0.00%	111	120	-7.50%	360	474	-24.05%
Current 7 Day Period:		3/23/2025 - 3/29/2025			Prior 7 Day Period:		3/16/2025 - 3/22/2025			
Current 28 Day Period:		3/2/2025 - 3/29/2025			Prior 28 Day Period:		2/2/2025 - 3/1/2025			
Current YTD Day Period:		1/1/2025 - 3/29/2025			Prior YTD Period:		1/1/2024 - 3/29/2024			

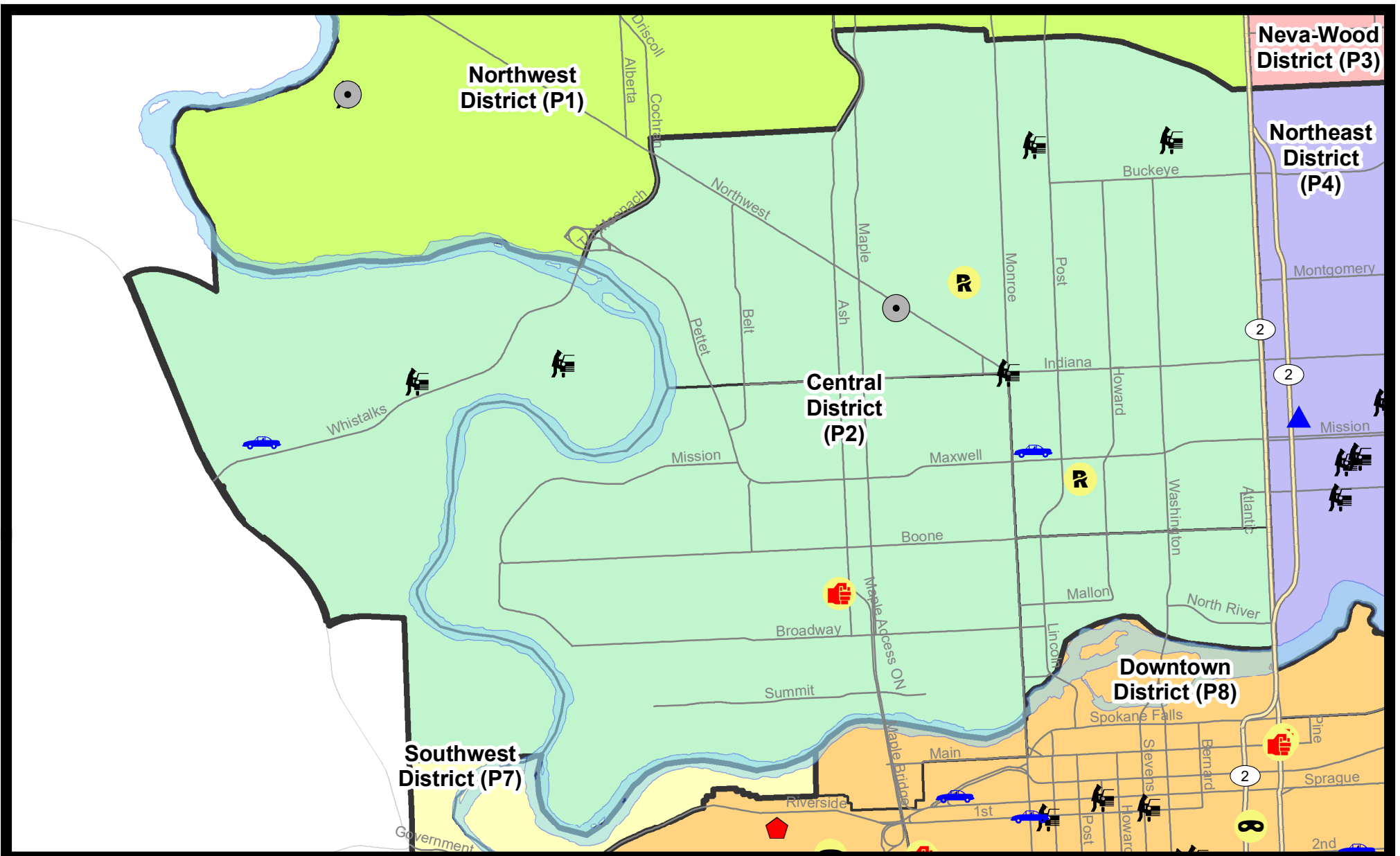
Prepared by SPD Crime Analysis Office - Monday, March 31, 2025

NOTE: SPD moved from UCR to the NIBRS reporting standard on 10/4/16 following the transition to a new RMS System. [Numbers on CompStat reports prior to this date should not be used as a comparison to those on this report.](#) Additional info on these reporting standards can be found on the FBI website: <https://ucr.fbi.gov/nibrs-overview>

This chart represents Preliminary counts of selected crime categories from Police Case Reports. Full statistical analysis to determine the confidence level of this data has not been performed. The % change columns on the preliminary counts differ from the percentage change on the NIBRS crime report, sometimes significantly. The CompStat report is designed for operational use and includes only selected NIBRS categories and coding less complex than full NIBRS rules. Official statistics for these and other NIBRS categories can be found on WASPC & FBI websites once available.



Note: On 1/8/23 a boundary change to P2 added a portion of the P1 area into P2 (SPA2EG); Consequently activity in P2 will appear a bit higher if compared to printed CompStat reports prior to 1/8/23



City of Spokane
Central District (P2)
Selected
Crime Types
2025-03-23 to 2025-03-29

Prepared By:
Crime Analysis Unit
Spokane Police Department

Legend


NIBRS Events

- Criminal Homicide
- Robbery Commercial
- Aggravated Assault
- Burglary Commercial
- Rape
- Robbery Person
- Burglary Residential
- Vehicle Prowling
- Burglary Garage
- Vehicle Theft
- Arson

Cases Represent LERMS Crime Codes
Points may indicate multiple events
Note: Veh Prowl is only Larceny category displayed



For Additional Information on Incidents pertaining to an Area, Trend, or Pattern Contact Information Analysis



THIS IS NOT A LEGAL DOCUMENT:
The information shown on this map is compiled from various sources and is subject to constant revision. Information shown on this map should not be used to determine the location of facilities in relationship to property lines, section lines, streets, etc.

Sunday - Saturday

3/23/2025 TO 3/29/2025



NW - Central District (P2)

A/C	Offense Statute	Address	Reported Date	Dist
<u>SPA2EG</u>				
C	BURGLARY 2D COMMERCIAL	1400 W NORTHWEST BLVD	3/27/2025	P1
C	RAPE 1D		3/26/2025	P1
C	RAPE 2D		3/24/2025	P1
C	THEFT 2D ALL OTHER	1600 N DIVISION ST	3/28/2025	P2
C	THEFT 2D FROM BUILDING	1900 N MONROE ST	3/25/2025	P2
C	THEFT 2D FROM BUILDING	500 W SINTO AVE	3/27/2025	P2
C	THEFT 2D FROM MOTOR VEHICLE	N MONROE ST / W NORTHWEST BLVD	3/23/2025	P2
C	THEFT 2D FROM MOTOR VEHICLE	800 W CLEVELAND AVE	3/26/2025	P1
C	THEFT 3D ALL OTHER	2700 N CEDAR ST	3/24/2025	P2
C	THEFT 3D ALL OTHER	1500 W KNOX AVE	3/28/2025	P2
C	THEFT 3D FROM BUILDING	1800 N WALL ST	3/24/2025	P2
C	THEFT 3D FROM MOTOR VEHICLE	300 W WAVERLY PL	3/24/2025	P2
C	THEFT 3D SHOPLIFTING	1700 W NORTHWEST BLVD	3/23/2025	P1
C	THEFT 3D SHOPLIFTING	1600 W NORTHWEST BLVD	3/24/2025	P1
C	THEFT 3D SHOPLIFTING	1600 W NORTHWEST BLVD	3/25/2025	P2
C	THEFT OF A FIREARM FROM BUILDING	1700 W MONTGOMERY AVE	3/28/2025	P1
C	THEFT OF MOTOR VEHICLE	1500 N LINCOLN ST	3/26/2025	P1
<u>SPA2WC</u>				
C	ASSAULT 2D	1700 W DEAN AVE	3/29/2025	P1
C	BURGLARY 1D FROM RESIDENCE	1700 W DEAN AVE	3/29/2025	P1
C	THEFT 1D FROM BUILDING	1800 W SHARP AVE	3/25/2025	P2
C	THEFT 3D ALL OTHER	1400 W AUGUSTA AVE	3/28/2025	P2
C	THEFT 3D SHOPLIFTING	1000 W SUMMIT PKWY	3/27/2025	P1
C	THEFT 3D SHOPLIFTING	1100 N MONROE ST	3/27/2025	P2
C	THEFT 3D SHOPLIFTING	1000 W SUMMIT PKWY	3/28/2025	P1
<u>SPA2WH</u>				
C	THEFT 2D FROM MOTOR VEHICLE	3400 W WHISTALKS WAY	3/26/2025	P2
C	THEFT 3D ALL OTHER	2900 W ELLIOTT DR	3/25/2025	P1
A	THEFT 3D FROM MOTOR VEHICLE	2800 W ELLIOTT DR	3/25/2025	P1
C	THEFT 3D VEHICLE PARTS AND ACCESSORIES	1900 N HOLY NAMES CT	3/28/2025	P3
C	THEFT 3D VEHICLE PARTS AND ACCESSORIES	1900 N HOLY NAMES CT	3/28/2025	P2
C	THEFT OF MOTOR VEHICLE	4100 W WHISTALKS WAY	3/28/2025	P1

SPOKANE POLICE DEPARTMENT

Northeast Precinct

BAKER Sector

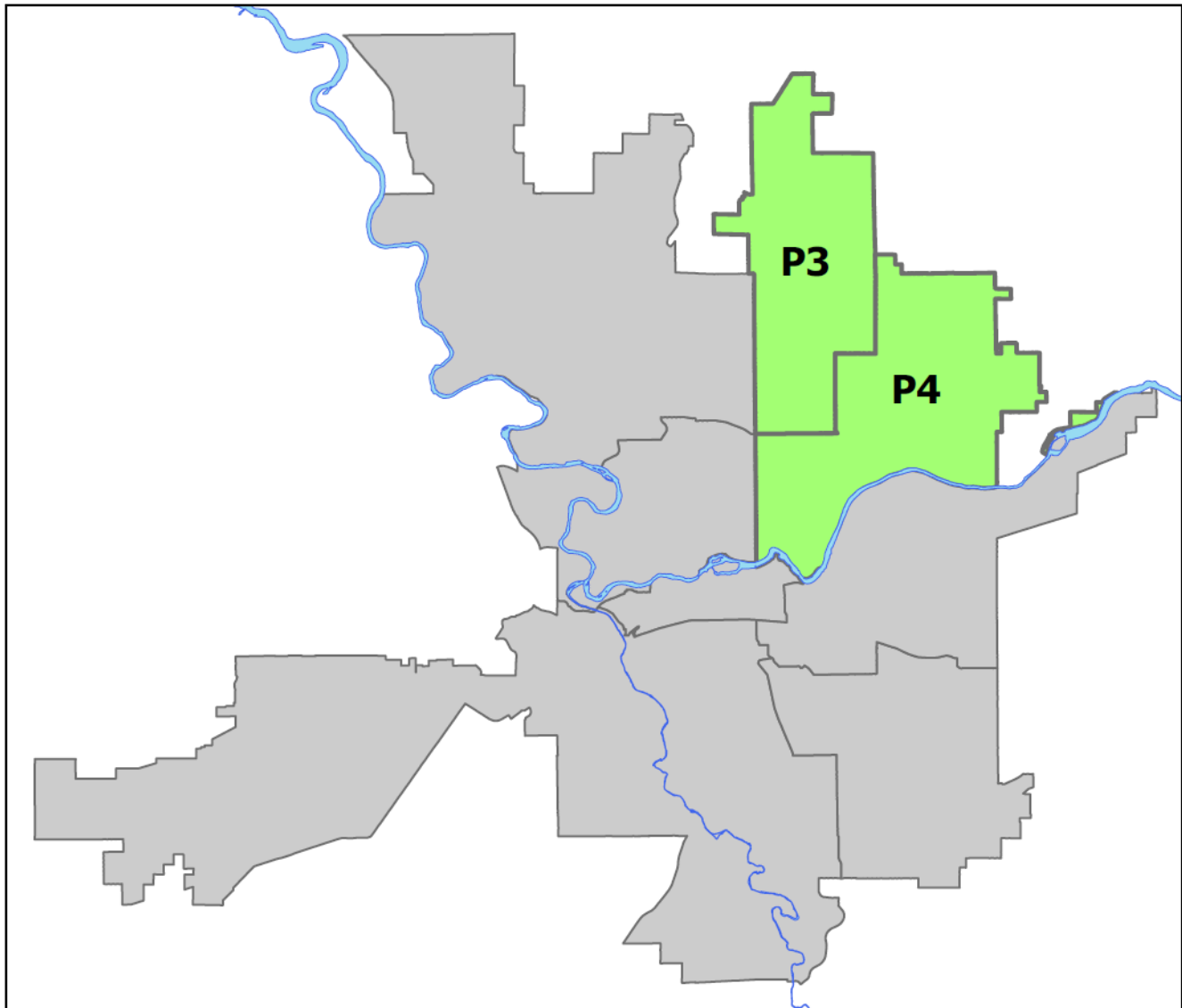


PSA Commander

Captain Shawn Kendall

NevaWood District (P3)

Northeast District (P4)





NORTHEAST PRECINCT (P3, P4) BAKER SECTOR

Preliminary IBR Counts

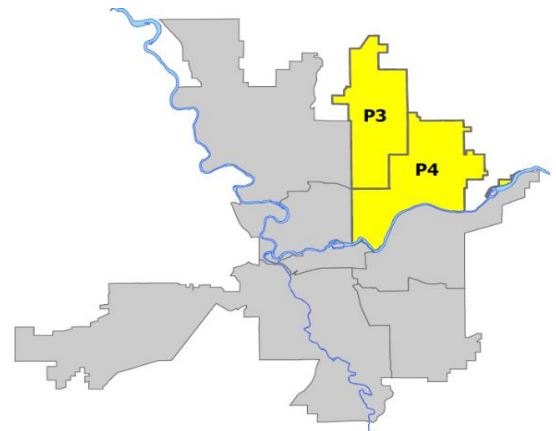
NIBRS Categories (Part 1 Selected)	7 Day Comparison			28 Day Comparison			YTD Comparison		
	Current	Prior	Percent	Current	Prior	Percent	Current	Prior	Percent
Violent									
Criminal Homicide	0	0		0	0		0	2	-100.00%
Rape	1	1	0.00%	3	3	0.00%	11	8	37.50%
Robbery - Commercial	0	1	-100.00%	1	4	-75.00%	12	12	0.00%
Robbery - Person	0	1	-100.00%	1	3	-66.67%	8	18	-55.56%
Aggravated Assault - Non DV	4	5	-20.00%	15	6	150.00%	27	50	-46.00%
Aggravated Assault - DV	4	3	33.33%	12	10	20.00%	29	26	11.54%
Violent Total:	9	11	-18.18%	32	26	23.08%	87	116	-25.00%
Property									
Burglary - Residential	4	0		7	7	0.00%	23	50	-54.00%
Burglary Garage	3	0		3	6	-50.00%	14	33	-57.58%
Burglary Commercial	3	1	200.00%	9	17	-47.06%	44	53	-16.98%
Larceny	77	62	24.19%	240	236	1.69%	763	774	-1.42%
Vehicle Theft	8	5	60.00%	19	20	-5.00%	61	112	-45.54%
Arson	1	1	0.00%	2	1	100.00%	4	7	-42.86%
Property Total:	96	69	39.13%	280	287	-2.44%	909	1029	-11.66%
Preliminary Part 1 Crime Totals:	105	80	31.25%	312	313	-0.32%	996	1145	-13.01%

Current 7 Day Period: 3/23/2025 - 3/29/2025 **Prior 7 Day Period:** 3/16/2025 - 3/22/2025
Current 28 Day Period: 3/2/2025 - 3/29/2025 **Prior 28 Day Period:** 2/2/2025 - 3/1/2025
Current YTD Day Period: 1/1/2025 - 3/29/2025 **Prior YTD Period:** 1/1/2024 - 3/29/2024

Prepared by SPD Crime Analysis Office - Monday, March 31, 2025

NOTE: SPD moved from UCR to the NIBRS reporting standard on 10/4/16 following the transition to a new RMS System. [Numbers on CompStat reports prior to this date should not be used as a comparison to those on this report.](#) Additional info on these reporting standards can be found on the FBI website: <https://ucr.fbi.gov/nibrs-overview>

This chart represents Preliminary counts of selected crime categories from Police Case Reports. Full statistical analysis to determine the confidence level of this data has not been performed. The % change columns on the preliminary counts differ from the percentage change on the NIBRS crime report, sometimes significantly. The CompStat report is designed for operational use and includes only selected NIBRS categories and coding less complex than full NIBRS rules. Official statistics for these and other NIBRS categories can be found on WASPC & FBI websites once available.





NE - Neva-Wood District (P3)

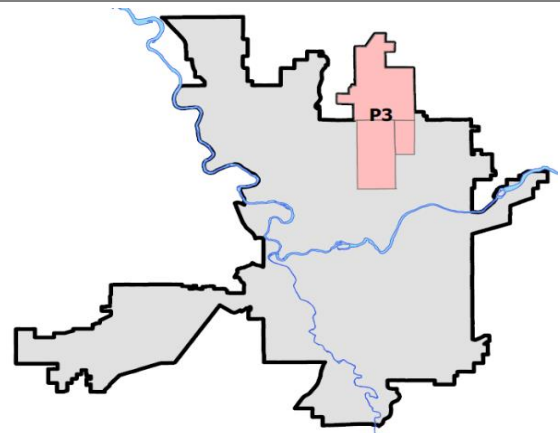
Preliminary IBR Counts

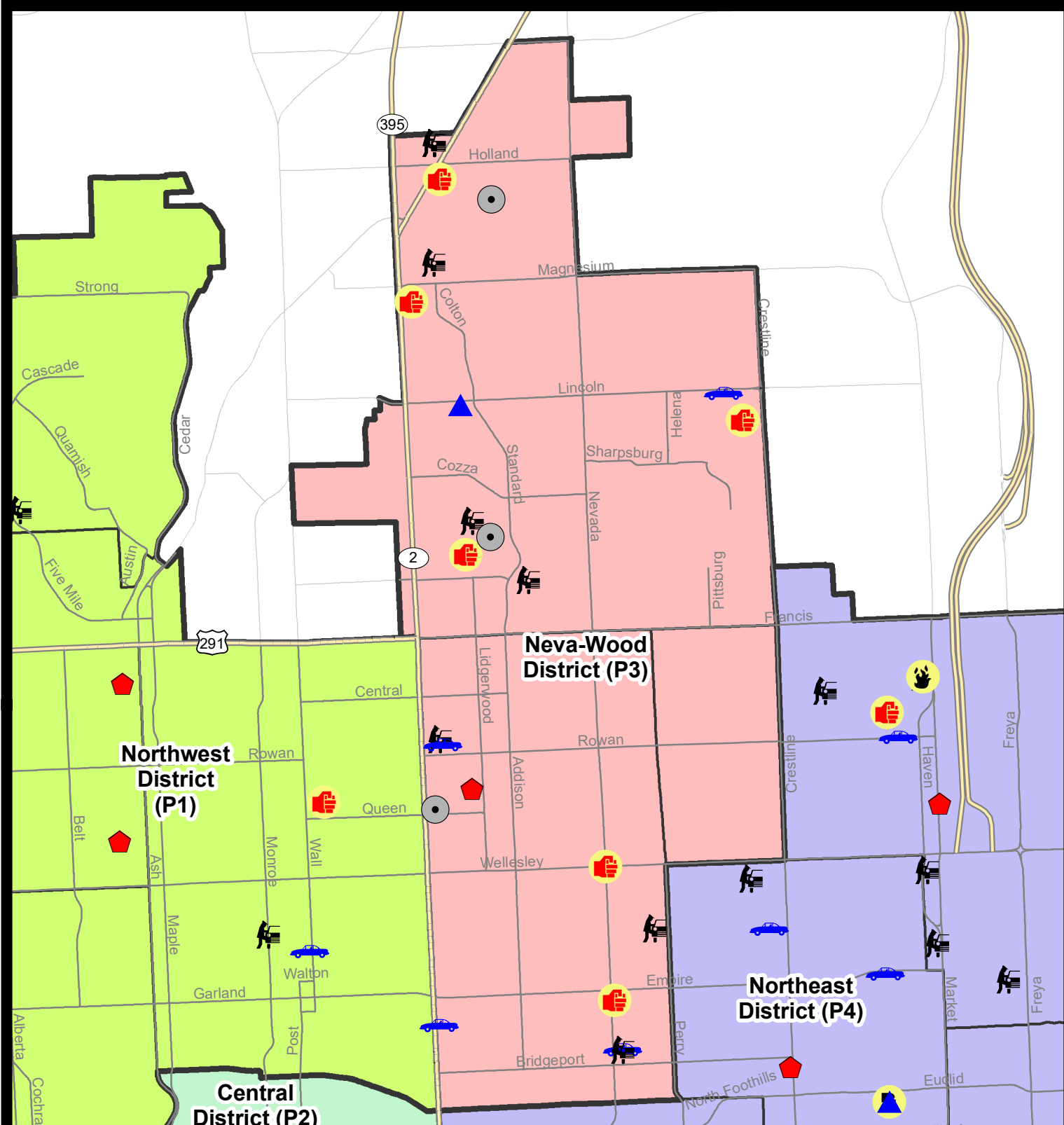
NIBRS Categories (Part 1 Selected)	7 Day Comparison			28 Day Comparison			YTD Comparison		
	Current	Prior	Percent	Current	Prior	Percent	Current	Prior	Percent
Violent									
Criminal Homicide	0	0		0	0		0	0	
Rape	0	1	-100.00%	2	2	0.00%	6	5	20.00%
Robbery - Commercial	0	0		0	1	-100.00%	5	4	25.00%
Robbery - Person	0	0		0	2	-100.00%	3	9	-66.67%
Aggravated Assault - Non DV	3	1	200.00%	7	4	75.00%	14	24	-41.67%
Aggravated Assault - DV	3	0		6	5	20.00%	13	16	-18.75%
Violent Total:	6	2	200.00%	15	14	7.14%	41	58	-29.31%
Property									
Burglary - Residential	1	0		3	3	0.00%	11	25	-56.00%
Burglary Garage	1	0		1	3	-66.67%	9	18	-50.00%
Burglary Commercial	3	0		4	7	-42.86%	24	29	-17.24%
Larceny	44	38	15.79%	146	177	-17.51%	523	484	8.06%
Vehicle Theft	4	3	33.33%	11	13	-15.38%	32	50	-36.00%
Arson	0	0		0	1	-100.00%	2	0	
Property Total:	53	41	29.27%	165	204	-19.12%	601	606	-0.83%
Preliminary Part 1 Crime Totals:	59	43	37.21%	180	218	-17.43%	642	664	-3.31%
Current 7 Day Period:	3/23/2025 - 3/29/2025			Prior 7 Day Period:	3/16/2025 - 3/22/2025				
Current 28 Day Period:	3/2/2025 - 3/29/2025			Prior 28 Day Period:	2/2/2025 - 3/1/2025				
Current YTD Day Period:	1/1/2025 - 3/29/2025			Prior YTD Period:	1/1/2024 - 3/29/2024				

Prepared by SPD Crime Analysis Office - Monday, March 31, 2025

NOTE: SPD moved from UCR to the NIBRS reporting standard on 10/4/16 following the transition to a new RMS System. [Numbers on CompStat reports prior to this date should not be used as a comparison to those on this report.](#) Additional info on these reporting standards can be found on the FBI website: <https://ucr.fbi.gov/nibrs-overview>

This chart represents Preliminary counts of selected crime categories from Police Case Reports. Full statistical analysis to determine the confidence level of this data has not been performed. The % change columns on the preliminary counts differ from the percentage change on the NIBRS crime report, sometimes significantly. The CompStat report is designed for operational use and includes only selected NIBRS categories and coding less complex than full NIBRS rules. Official statistics for these and other NIBRS categories can be found on WASPC & FBI websites once available.





City of Spokane
Neva-Wood District (P3)
Selected Crime Codes
2025-03-23 to 2025-03-29
 Prepared By:
Crime Analysis Unit
Spokane Police Department

Legend

NIBRS Events

*Cases Represent LERMS Crime Codes
 Points may indicate multiple events
 Note: Veh Prowl is only Larceny displayed*

SPokane Police

For Additional Information on Incidents pertaining to an Area, Trend, or Pattern Contact Information Analysis

0 0.2 0.4 0.8 Miles

Geographic Information System

SPokane

THIS IS NOT A LEGAL DOCUMENT. The information shown on this map is compiled from various sources and is subject to constant revision. Information shown on this map should not be used to determine the location of facilities in relationship to property lines, section lines, streets, etc.

Sunday - Saturday

3/23/2025 TO 3/29/2025

NE - Neva-Wood District (P3)



A/C	Offense Statute	Address	Reported Date	Dist
<u>SPB3NL</u>				
C	ASSAULT 1D	N NEVADA ST / E WELLESLEY AVE	3/27/2025	P4
C	ASSAULT 3D WEAPON OR NEGLIGENT INJURY	1000 E PROVIDENCE AVE	3/26/2025	P4
C	BURGLARY 2D COMMERCIAL	0 E QUEEN AVE	3/25/2025	P4
C	MAIL THEFT	0 E HEROY AVE	3/27/2025	P3
C	RESIDENTIAL BURGLARY	200 E EVERETT AVE	3/26/2025	P4
C	TAKING MOTOR VEHICLE WITHOUT PERMISSION 2D	5500 N DIVISION ST	3/23/2025	P4
C	THEFT 2D ALL OTHER	6200 N DIVISION ST	3/26/2025	P3
C	THEFT 2D FROM MOTOR VEHICLE	5500 N DIVISION ST	3/25/2025	P3
C	THEFT 3D ALL OTHER	1000 E WELLESLEY AVE	3/29/2025	P3
C	THEFT 3D ALL OTHER	6200 N LIDGERWOOD ST	3/29/2025	
C	THEFT 3D FROM BUILDING	4700 N DIVISION ST	3/28/2025	P3
C	THEFT 3D FROM MOTOR VEHICLE	1300 E RICH AVE	3/27/2025	P4
C	THEFT 3D FROM MOTOR VEHICLE	1000 E COURTLAND AVE	3/29/2025	P3
C	THEFT 3D SHOPLIFTING	4700 N DIVISION ST	3/23/2025	P3
C	THEFT 3D SHOPLIFTING	4700 N DIVISION ST	3/24/2025	P4
C	THEFT 3D SHOPLIFTING	4700 N DIVISION ST	3/27/2025	P2
C	THEFT 3D SHOPLIFTING	4700 N DIVISION ST	3/24/2025	
C	THEFT 3D SHOPLIFTING	4700 N DIVISION ST	3/25/2025	
C	THEFT 3D SHOPLIFTING	4700 N DIVISION ST	3/27/2025	
C	THEFT 3D SHOPLIFTING	4700 N DIVISION ST	3/27/2025	
C	THEFT 3D SHOPLIFTING	4700 N DIVISION ST	3/27/2025	
C	THEFT 3D SHOPLIFTING	4700 N DIVISION ST	3/29/2025	
C	THEFT OF MOTOR VEHICLE	3600 N DIVISION ST	3/24/2025	P2
A	THEFT OF MOTOR VEHICLE	1000 E COURTLAND AVE	3/29/2025	P3
<u>SPB3SH</u>				
C	ASSAULT 2D	200 E WEDGEWOOD AVE	3/25/2025	P4
C	ASSAULT 2D	9400 N NEWPORT HWY	3/26/2025	P4
C	ASSAULT 2D	0 E MAYFAIR CT	3/29/2025	P4
C	BURGLARY 2D COMMERCIAL	7000 N WISCOMB ST	3/26/2025	P4
C	BURGLARY 2D GARAGE	200 E LINCOLN RD	3/24/2025	P3
C	DRIVE BY SHOOTING	7700 N MARTIN ST	3/23/2025	P4
C	RETAIL THEFT WITH SPECIAL CIRCUMSTANCES 3D	6500 N NEVADA ST	3/23/2025	P3
C	SHOPLIFTING BURGLARY	9200 N COLTON ST	3/24/2025	P4
C	THEFT 1D ALL OTHER	1400 E FRANCIS AVE	3/26/2025	P3
C	THEFT 2D ALL OTHER	600 E HOLYOKE AVE	3/25/2025	
C	THEFT 2D FROM BUILDING	9900 N NEWPORT HWY	3/29/2025	P3
C	THEFT 2D FROM MOTOR VEHICLE	8800 N COLTON ST	3/23/2025	P3
C	THEFT 2D FROM MOTOR VEHICLE	9600 N NEWPORT HWY	3/29/2025	P3

A/C	Offense Statute	Address	Reported Date	Dist
C	THEFT 3D ALL OTHER	9400 N DIVISION ST	3/29/2025	P3
C	THEFT 3D FROM MOTOR VEHICLE	6600 N STANDARD ST	3/23/2025	P3
A	THEFT 3D FROM MOTOR VEHICLE	7000 N COLTON ST	3/24/2025	P3
A	THEFT 3D FROM MOTOR VEHICLE	9600 N NEWPORT HWY	3/29/2025	P3
C	THEFT 3D SHOPLIFTING	10100 N NEWPORT HWY	3/24/2025	P1
C	THEFT 3D SHOPLIFTING	9200 N COLTON ST	3/24/2025	P4
C	THEFT 3D SHOPLIFTING	10100 N NEWPORT HWY	3/25/2025	P3
C	THEFT 3D SHOPLIFTING	9700 N NEWPORT HWY	3/25/2025	P3
C	THEFT 3D SHOPLIFTING	10100 N NEWPORT HWY	3/26/2025	P1
C	THEFT 3D SHOPLIFTING	10100 N NEWPORT HWY	3/26/2025	P3
C	THEFT 3D SHOPLIFTING	9200 N COLTON ST	3/27/2025	P4
C	THEFT 3D SHOPLIFTING	9200 N COLTON ST	3/27/2025	P1
C	THEFT 3D SHOPLIFTING	9200 N COLTON ST	3/27/2025	P1
C	THEFT 3D SHOPLIFTING	10100 N NEWPORT HWY	3/28/2025	P4
C	THEFT 3D SHOPLIFTING	6500 N NEVADA ST	3/28/2025	P3
C	THEFT 3D SHOPLIFTING	6500 N NEVADA ST	3/28/2025	P4
C	THEFT 3D SHOPLIFTING	8700 N DIVISION ST	3/29/2025	P3
C	THEFT 3D SHOPLIFTING	9700 N NEWPORT HWY	3/23/2025	
C	THEFT 3D SHOPLIFTING	10100 N NEWPORT HWY	3/27/2025	
C	THEFT 3D VEHICLE PARTS AND ACCESSORIES	6600 N ADDISON ST	3/25/2025	P4
C	THEFT OF MOTOR VEHICLE	1700 E LINCOLN RD	3/24/2025	P4

SPB3WH

A	THEFT 3D FROM BUILDING	1700 E CROWN AVE	3/25/2025	P3
---	------------------------	------------------	-----------	----



NE - Northeast District (P4)

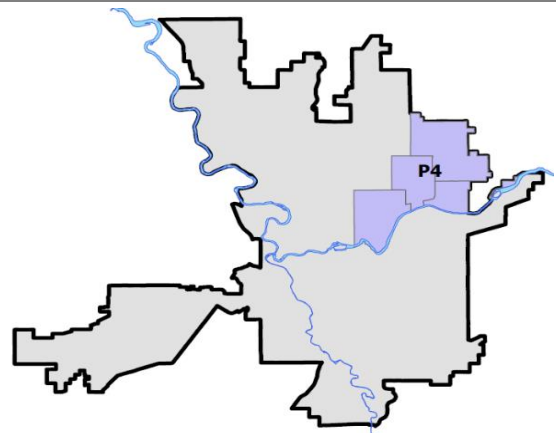
Preliminary IBR Counts

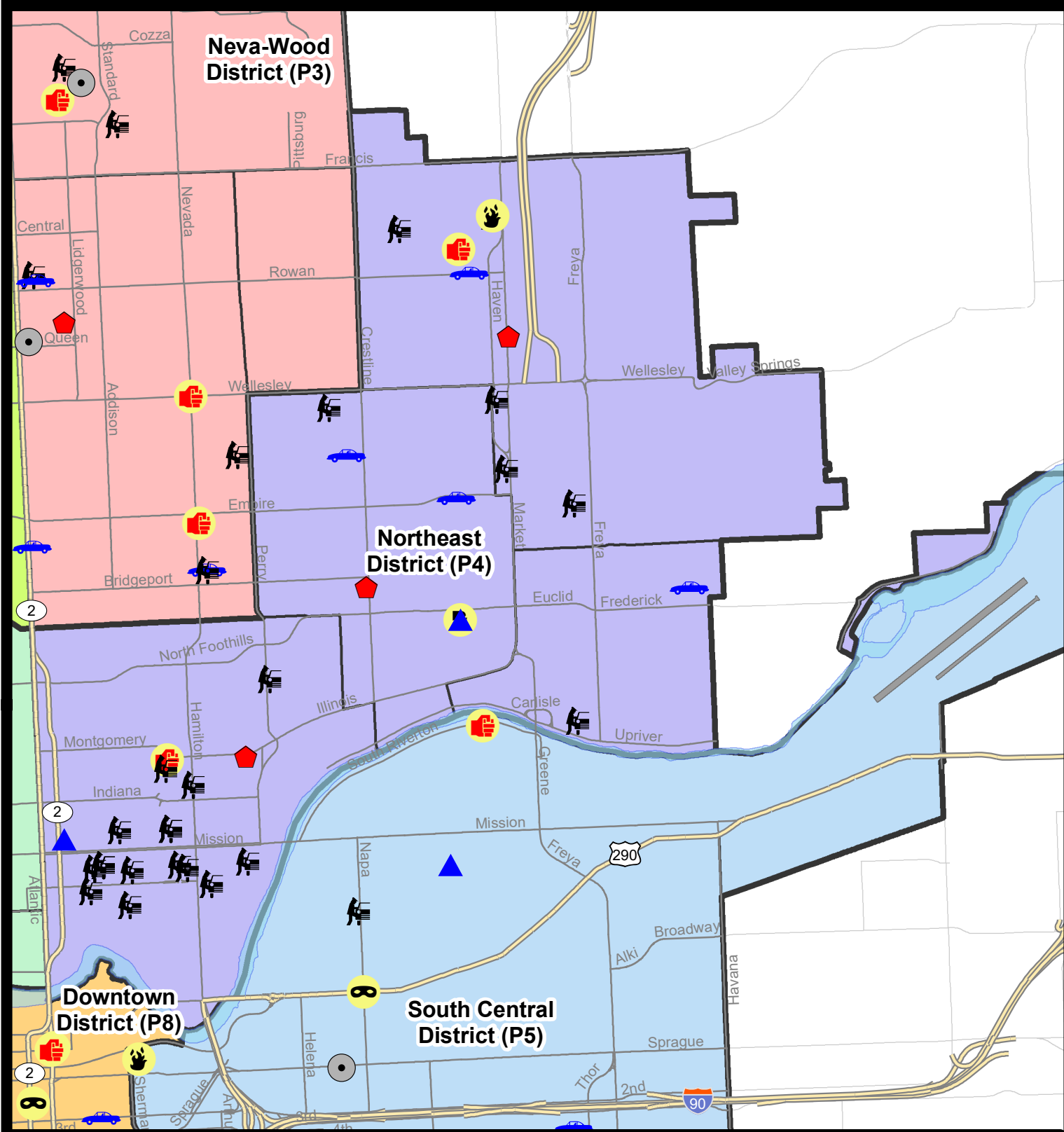
NIBRS Categories (Part 1 Selected)	7 Day Comparison			28 Day Comparison			YTD Comparison		
	Current	Prior	Percent	Current	Prior	Percent	Current	Prior	Percent
Violent									
Criminal Homicide	0	0		0	0		0	2	-100.00%
Rape	1	0		1	1	0.00%	5	3	66.67%
Robbery - Commercial	0	1	-100.00%	1	3	-66.67%	7	8	-12.50%
Robbery - Person	0	1	-100.00%	1	1	0.00%	5	9	-44.44%
Aggravated Assault - Non DV	1	4	-75.00%	8	2	300.00%	13	26	-50.00%
Aggravated Assault - DV	1	3	-66.67%	6	5	20.00%	16	10	60.00%
Violent Total:	3	9	-66.67%	17	12	41.67%	46	58	-20.69%
Property									
Burglary - Residential	3	0		4	4	0.00%	12	25	-52.00%
Burglary Garage	2	0		2	3	-33.33%	5	15	-66.67%
Burglary Commercial	0	1	-100.00%	5	10	-50.00%	20	24	-16.67%
Larceny	33	24	37.50%	94	59	59.32%	240	290	-17.24%
Vehicle Theft	4	2	100.00%	8	7	14.29%	29	62	-53.23%
Arson	1	1	0.00%	2	0		2	7	-71.43%
Property Total:	43	28	53.57%	115	83	38.55%	308	423	-27.19%
Preliminary Part 1 Crime Totals:	46	37	24.32%	132	95	38.95%	354	481	-26.40%
Current 7 Day Period:	3/23/2025 - 3/29/2025			Prior 7 Day Period:	3/16/2025 - 3/22/2025				
Current 28 Day Period:	3/2/2025 - 3/29/2025			Prior 28 Day Period:	2/2/2025 - 3/1/2025				
Current YTD Day Period:	1/1/2025 - 3/29/2025			Prior YTD Period:	1/1/2024 - 3/29/2024				

Prepared by SPD Crime Analysis Office - Monday, March 31, 2025

NOTE: SPD moved from UCR to the NIBRS reporting standard on 10/4/16 following the transition to a new RMS System. [Numbers on CompStat reports prior to this date should not be used as a comparison to those on this report.](#) Additional info on these reporting standards can be found on the FBI website: <https://ucr.fbi.gov/nibrs-overview>

This chart represents Preliminary counts of selected crime categories from Police Case Reports. Full statistical analysis to determine the confidence level of this data has not been performed. The % change columns on the preliminary counts differ from the percentage change on the NIBRS crime report, sometimes significantly. The CompStat report is designed for operational use and includes only selected NIBRS categories and coding less complex than full NIBRS rules. Official statistics for these and other NIBRS categories can be found on WASPC & FBI websites once available.





City of Spokane
Northeast District (P4)
Selected Crime Codes
2025-03-23 to 2025-03-29
 Prepared By:
Crime Analysis Unit
Spokane Police Department

Legend
NIBRS Events

*Cases Represent LERMS Crime Codes
 Points may indicate multiple events
 Note: Veh Prowl is only Larceny displayed*

SPokane Police

For Additional Information on Incidents pertaining to an Area, Trend, or Pattern Contact Information Analysis

0 0.2 0.4 0.8 Miles

SPokane

THIS IS NOT A LEGAL DOCUMENT. The information shown on this map is compiled from various sources and is subject to constant revision. Information shown on this map should not be used to determine the location of facilities in relationship to property lines, section lines, streets, etc.

Sunday - Saturday

3/23/2025 TO 3/29/2025



NE - Northeast District (P4)

A/C	Offense Statute	Address	Reported Date	Dist
<u>SPB4BE</u>				
C	BURGLARY 2D GARAGE	2900 N LACEY ST	3/28/2025	P4
C	MAIL THEFT	2600 E HOFFMAN AVE	3/25/2025	P4
C	RAPE 1D		3/28/2025	P4
A	RESIDENTIAL BURGLARY	2000 E LIBERTY AVE	3/29/2025	P4
C	TAKING MOTOR VEHICLE WITHOUT PERMISSION 2D	4200 N MARTIN ST	3/29/2025	P4
C	THEFT 3D ALL OTHER	4100 N COOK ST	3/26/2025	P4
C	THEFT 3D ALL OTHER	1600 E GORDON AVE	3/27/2025	P4
C	THEFT 3D FROM MOTOR VEHICLE	1800 E HOFFMAN AVE	3/26/2025	P4
C	THEFT 3D VEHICLE PARTS AND ACCESSORIES	2300 E EUCLID AVE	3/25/2025	P4
C	THEFT OF MOTOR VEHICLE	2700 E GARLAND AVE	3/28/2025	P4
<u>SPB4HI</u>				
C	ARSON 2D	3000 E CENTRAL AVE	3/28/2025	P4
C	ASSAULT 2D	2800 E JOSEPH AVE	3/26/2025	P4
C	RESIDENTIAL BURGLARY	5000 N MARKET ST	3/26/2025	P4
C	THEFT 2D FROM MOTOR VEHICLE	3000 E HOFFMAN AVE	3/27/2025	P4
C	THEFT 2D FROM MOTOR VEHICLE	4000 N MARKET ST	3/28/2025	P4
C	THEFT 3D FROM BUILDING	4000 N MARKET ST	3/28/2025	P4
C	THEFT 3D FROM MOTOR VEHICLE	3000 E CENTRAL AVE	3/28/2025	P4
A	THEFT 3D FROM MOTOR VEHICLE	2400 E COLUMBIA AVE	3/29/2025	P4
C	THEFT 3D FROM MOTOR VEHICLE	3500 E EMPIRE AVE	3/29/2025	P4
C	THEFT OF MOTOR VEHICLE	E ROWAN AVE / N REGAL ST	3/28/2025	P1
<u>SPB4LO</u>				
C	ASSAULT 2D	700 E ILLINOIS AVE	3/24/2025	P4
C	BURGLARY 2D GARAGE	100 E AUGUSTA AVE	3/27/2025	P4
C	RESIDENTIAL BURGLARY	1200 E ILLINOIS AVE	3/24/2025	P4
C	THEFT 2D ALL OTHER	300 E DESMET AVE	3/24/2025	P4
C	THEFT 2D FROM MOTOR VEHICLE	200 E SHARP AVE	3/29/2025	P4
C	THEFT 3D FROM MOTOR VEHICLE	900 E SHARP AVE	3/23/2025	P4
A	THEFT 3D FROM MOTOR VEHICLE	700 E AUGUSTA AVE	3/24/2025	P4
C	THEFT 3D FROM MOTOR VEHICLE	1200 E MISSION AVE	3/24/2025	P4
C	THEFT 3D FROM MOTOR VEHICLE	400 E AUGUSTA AVE	3/25/2025	P4
C	THEFT 3D FROM MOTOR VEHICLE	500 E SINTO AVE	3/27/2025	P4
A	THEFT 3D FROM MOTOR VEHICLE	800 E SINTO AVE	3/27/2025	P4
A	THEFT 3D FROM MOTOR VEHICLE	300 E SINTO AVE	3/27/2025	P4
C	THEFT 3D FROM MOTOR VEHICLE	300 E SINTO AVE	3/27/2025	P4
A	THEFT 3D FROM MOTOR VEHICLE	N CINCINNATI ST / E SINTO AVE	3/27/2025	P4
A	THEFT 3D FROM MOTOR VEHICLE	700 E ERMINA AVE	3/27/2025	P4

A/C	Offense Statute	Address	Reported Date	Dist
C	THEFT 3D FROM MOTOR VEHICLE	E SINTO AVE / N LIDGERWOOD ST	3/27/2025	P4
C	THEFT 3D FROM MOTOR VEHICLE	500 E BOONE AVE	3/27/2025	P4
C	THEFT 3D FROM MOTOR VEHICLE	N HAMILTON ST / E BALDWIN AVE	3/29/2025	P4
A	THEFT 3D FROM MOTOR VEHICLE	2600 N PERRY ST	3/29/2025	P4
C	THEFT 3D FROM MOTOR VEHICLE	700 E AUGUSTA AVE	3/23/2025	
C	THEFT 3D SHOPLIFTING	900 E MISSION AVE	3/23/2025	P4
C	THEFT 3D SHOPLIFTING	900 E MISSION AVE	3/23/2025	P4
C	THEFT 3D SHOPLIFTING	0 E MONTGOMERY AVE	3/28/2025	P4
C	THEFT 3D VEHICLE PARTS AND ACCESSORIES	E NORTH FOOTHILLS DR / N RUBY ST	3/25/2025	P4

SPB4MI

C	THEFT 3D FROM MOTOR VEHICLE	3400 E MONTGOMERY AVE	3/24/2025	P4
C	THEFT OF MOTOR VEHICLE	4000 E EUCLID AVE	3/23/2025	P4

SPOKANE POLICE DEPARTMENT



South Precinct CHARLIE Sector

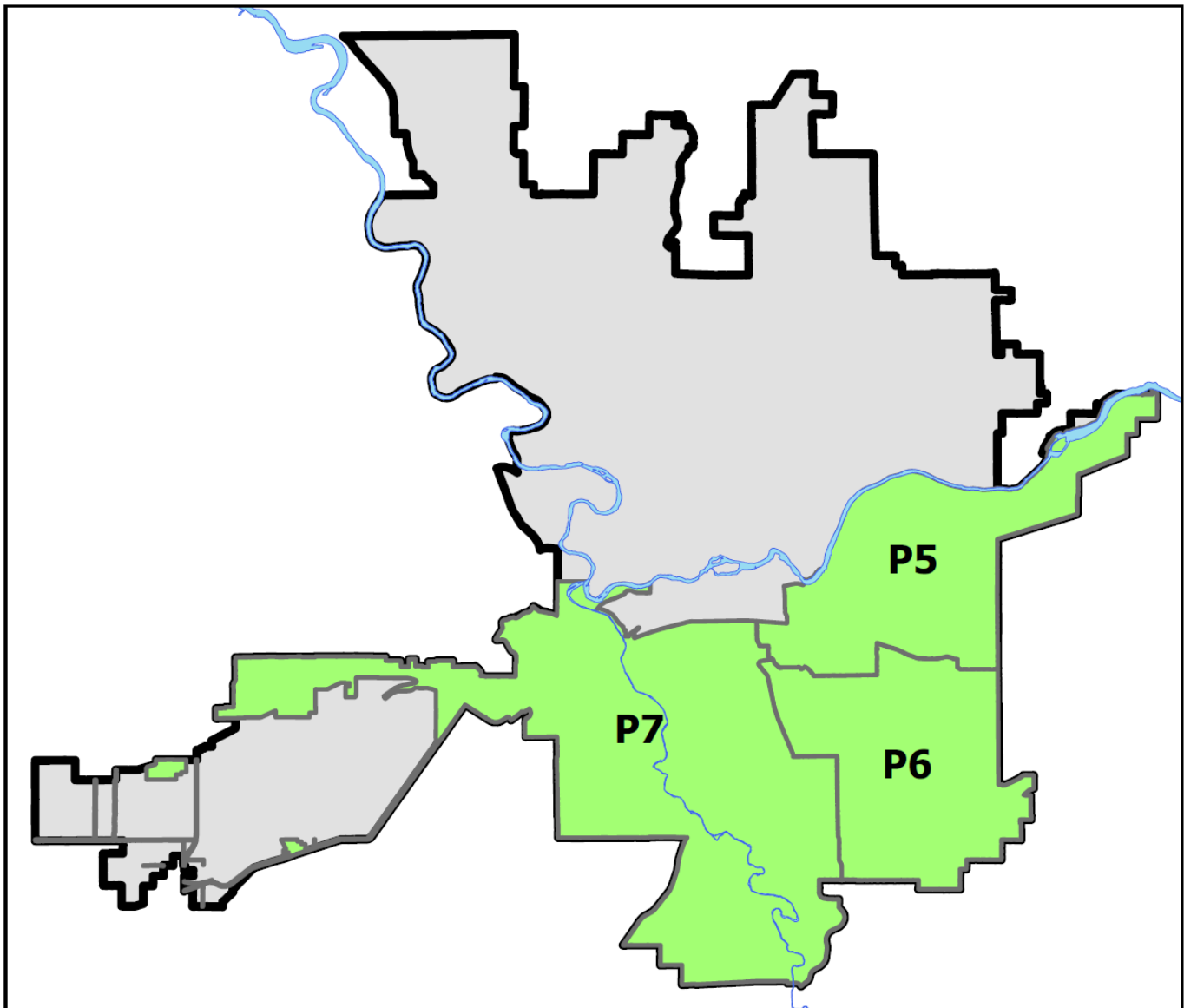
PSA Commander

Captain Matt Cowles

South Central District (P5)

Southeast District (P6)

Southwest District (P7)





SOUTH PRECINCT (P5, P6, P7) CHARLIE SECTOR

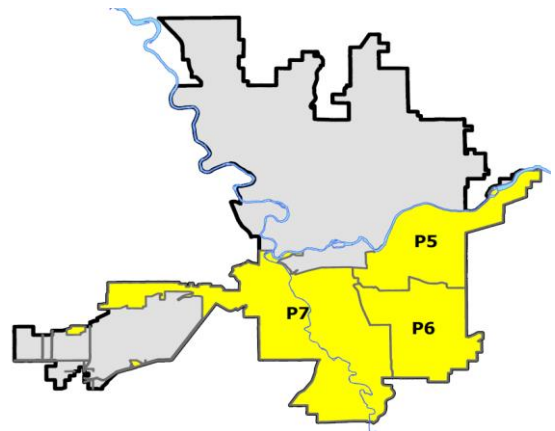
Preliminary IBR Counts

NIBRS Categories (Part 1 Selected)	7 Day Comparison			28 Day Comparison			YTD Comparison		
	Current	Prior	Percent	Current	Prior	Percent	Current	Prior	Percent
Violent									
Criminal Homicide	0	0		0	0		0	1	-100.00%
Rape	1	1	0.00%	4	9	-55.56%	18	14	28.57%
Robbery - Commercial	0	0		1	0		2	7	-71.43%
Robbery - Person	1	0		1	3	-66.67%	10	7	42.86%
Aggravated Assault - Non DV	5	2	150.00%	9	6	50.00%	26	23	13.04%
Aggravated Assault - DV	2	2	0.00%	9	13	-30.77%	29	24	20.83%
Violent Total:	9	5	80.00%	24	31	-22.58%	85	76	11.84%
Property									
Burglary - Residential	7	8	-12.50%	26	6	333.33%	39	47	-17.02%
Burglary Garage	1	2	-50.00%	8	9	-11.11%	22	27	-18.52%
Burglary Commercial	3	3	0.00%	11	3	266.67%	28	20	40.00%
Larceny	38	37	2.70%	137	153	-10.46%	447	415	7.71%
Vehicle Theft	2	3	-33.33%	19	11	72.73%	43	59	-27.12%
Arson	1	1	0.00%	3	0		5	6	-16.67%
Property Total:	52	54	-3.70%	204	182	12.09%	584	574	1.74%
Preliminary Part 1 Crime Totals:	61	59	3.39%	228	213	7.04%	669	650	2.92%
Current 7 Day Period:	3/23/2025 - 3/29/2025			Prior 7 Day Period:	3/16/2025 - 3/22/2025				
Current 28 Day Period:	3/2/2025 - 3/29/2025			Prior 28 Day Period:	2/2/2025 - 3/1/2025				
Current YTD Day Period:	1/1/2025 - 3/29/2025			Prior YTD Period:	1/1/2024 - 3/29/2024				

Prepared by SPD Crime Analysis Office - Monday, March 31, 2025

NOTE: SPD moved from UCR to the NIBRS reporting standard on 10/4/16 following the transition to a new RMS System. [Numbers on CompStat reports prior to this date should not be used as a comparison to those on this report.](#) Additional info on these reporting standards can be found on the FBI website: <https://ucr.fbi.gov/nibrs-overview>

This chart represents Preliminary counts of selected crime categories from Police Case Reports. Full statistical analysis to determine the confidence level of this data has not been performed. The % change columns on the preliminary counts differ from the percentage change on the NIBRS crime report, sometimes significantly. The CompStat report is designed for operational use and includes only selected NIBRS categories and coding less complex than full NIBRS rules. Official statistics for these and other NIBRS categories can be found on WASPC & FBI websites once available.



Note: On 1/8/23 boundary changes incorporated portions of P7 into the Downtown Precinct (SPD8BA and SPD8PV); Consequently activity in P7 will appear lower if compared to printed CompStat reports prior to 1/8/23



SE - South Central District (P5)

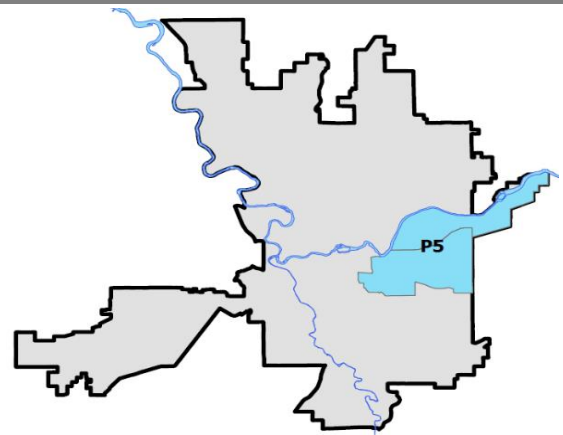
Preliminary IBR Counts

NIBRS Categories (Part 1 Selected)		7 Day Comparison			28 Day Comparison			YTD Comparison		
		Current	Prior	Percent	Current	Prior	Percent	Current	Prior	Percent
Violent	Criminal Homicide	0	0		0	0		0	0	
	Rape	0	0		1	5	-80.00%	7	8	-12.50%
	Robbery - Commercial	0	0		0	0		0	2	-100.00%
	Robbery - Person	1	0		1	3	-66.67%	7	3	133.33%
	Aggravated Assault - Non DV	1	2	-50.00%	4	4	0.00%	13	16	-18.75%
	Aggravated Assault - DV	1	0		5	7	-28.57%	16	9	77.78%
Violent Total:		3	2	50.00%	11	19	-42.11%	43	38	13.16%
Property	Burglary - Residential	2	3	-33.33%	11	1	1000.00%	17	19	-10.53%
	Burglary Garage	1	1	0.00%	2	0		3	12	-75.00%
	Burglary Commercial	2	1	100.00%	5	0		12	10	20.00%
	Larceny	13	15	-13.33%	55	71	-22.54%	184	161	14.29%
	Vehicle Theft	1	2	-50.00%	13	5	160.00%	26	22	18.18%
	Arson	1	1	0.00%	2	0		2	5	-60.00%
Property Total:		20	23	-13.04%	88	77	14.29%	244	229	6.55%
Preliminary Part 1 Crime Totals:		23	25	-8.00%	99	96	3.13%	287	267	7.49%
Current 7 Day Period:		3/23/2025 - 3/29/2025			Prior 7 Day Period:		3/16/2025 - 3/22/2025			
Current 28 Day Period:		3/2/2025 - 3/29/2025			Prior 28 Day Period:		2/2/2025 - 3/1/2025			
Current YTD Day Period:		1/1/2025 - 3/29/2025			Prior YTD Period:		1/1/2024 - 3/29/2024			

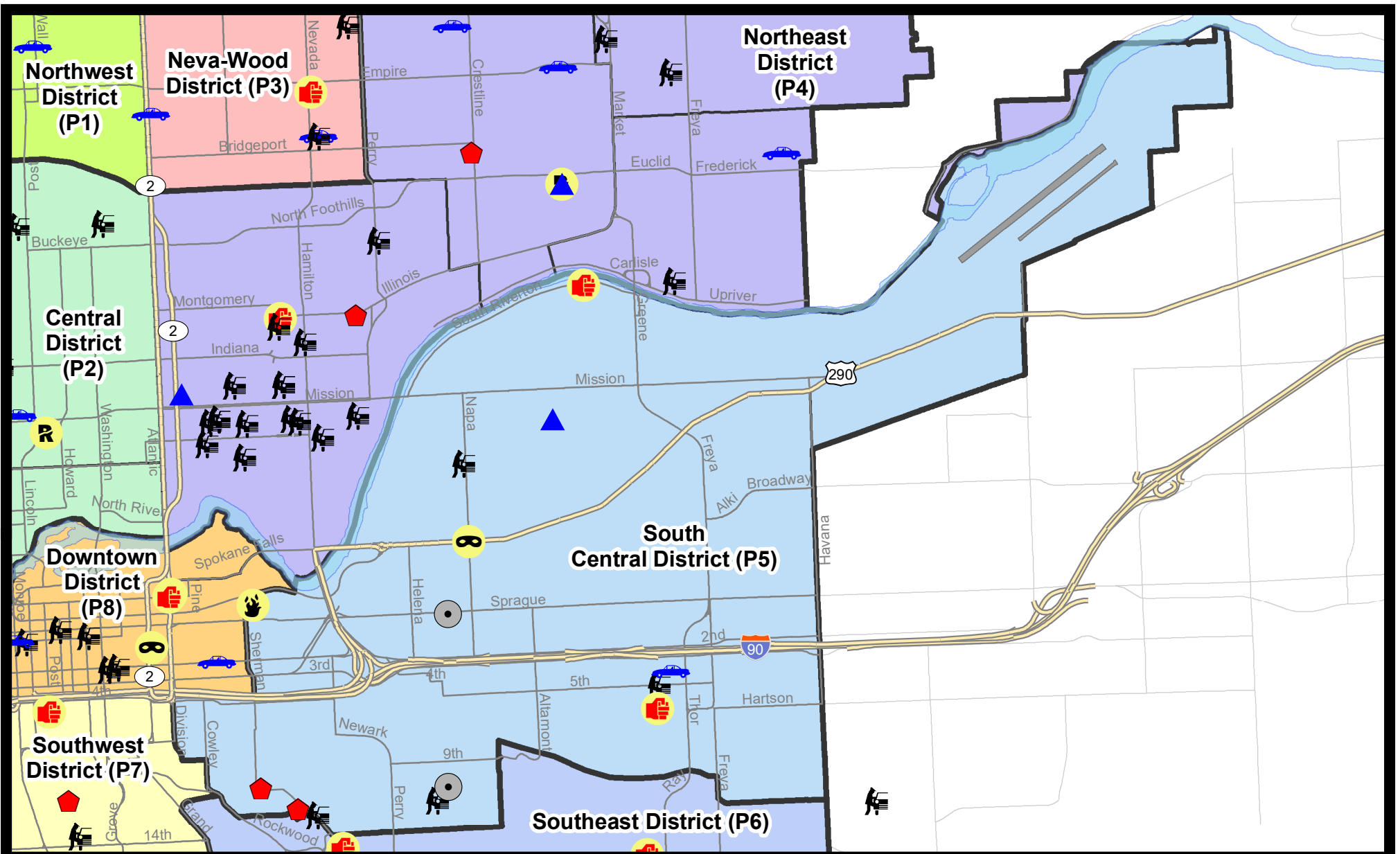
Prepared by SPD Crime Analysis Office - Monday, March 31, 2025

NOTE: SPD moved from UCR to the NIBRS reporting standard on 10/4/16 following the transition to a new RMS System. [Numbers on CompStat reports prior to this date should not be used as a comparison to those on this report.](#) Additional info on these reporting standards can be found on the FBI website: <https://ucr.fbi.gov/nibrs-overview>

This chart represents Preliminary counts of selected crime categories from Police Case Reports. Full statistical analysis to determine the confidence level of this data has not been performed. The % change columns on the preliminary counts differ from the percentage change on the NIBRS crime report, sometimes significantly. The CompStat report is designed for operational use and includes only selected NIBRS categories and coding less complex than full NIBRS rules. Official statistics for these and other NIBRS categories can be found on WASPC & FBI websites once available.



Note: On 2/10/21 a portion of the Police Block SPC5EC became part of the Downtown Precinct (SPD8EC); Consequently activity in P5 will appear lower if compared to printed CompStat reports prior to 2/10/21















City of Spokane
South Central District (P5)
Selected Crime Types
2025-03-23 to 2025-03-29

Prepared By:
Crime Analysis Unit
Spokane Police Department

Legend

NIBRS Events




	Criminal Homicide		Robbery Commercial		Aggravated Assault		Burglary Commercial
	Rape		Robbery Person		Burglary Residential		Vehicle Prowling
			Burglary Garage		Vehicle Theft		Arson

*Cases Represent LERMS Crime Codes
 Points may indicate multiple events
 Note: Veh Prowl is only Larceny category displayed*



For Additional Information on Incidents
 pertaining to an Area, Trend, or Pattern
 Contact Information Analysis

0 0.2 0.4 0.6 0.8 1 Miles

THIS IS NOT A LEGAL DOCUMENT:
 The information shown on this map is compiled from various sources and is subject to constant revision. Information shown on this map should not be used to determine the location of facilities in relationship to property lines, section lines, streets, etc.

Sunday - Saturday

3/23/2025 TO 3/29/2025

SE - South Central District (P5)



A/C	Offense Statute	Address	Reported Date	Dist
<u>SPC5EC</u>				
C	ARSON 2D	600 E RIVERSIDE AVE	3/25/2025	P4
C	BURGLARY 1D FROM RESIDENCE	1100 S UPPER VISTA DR	3/26/2025	P6
C	BURGLARY 2D COMMERCIAL	1800 E SPRAGUE AVE	3/28/2025	P6
C	BURGLARY 2D COMMERCIAL	1800 E 11TH AVE	3/29/2025	P5
C	HARASSMENT FELONY WEAPON INVOLVED	600 S RAY ST	3/24/2025	P6
C	RESIDENTIAL BURGLARY	500 E 10TH AVE	3/23/2025	P5
C	THEFT 2D ALL OTHER	400 E 12TH AVE	3/24/2025	P5
C	THEFT 2D ALL OTHER	1900 E 6TH AVE	3/29/2025	P5
A	THEFT 3D ALL OTHER	1400 E 1ST AVE	3/24/2025	P5
C	THEFT 3D ALL OTHER	800 E 8TH AVE	3/26/2025	P5
C	THEFT 3D FROM MOTOR VEHICLE	S RAY ST / E 5TH AVE	3/24/2025	P6
C	THEFT 3D FROM MOTOR VEHICLE	1200 S SOUTHEAST BLVD	3/26/2025	P5
C	THEFT 3D FROM MOTOR VEHICLE	1700 E 12TH AVE	3/27/2025	
C	THEFT 3D SHOPLIFTING	3600 E SPRAGUE AVE	3/23/2025	P6
C	THEFT 3D SHOPLIFTING	400 S THOR ST	3/23/2025	P5
C	THEFT 3D VEHICLE PARTS AND ACCESSORIES	1900 E SPRAGUE AVE	3/24/2025	P6
C	THEFT OF MOTOR VEHICLE	400 S THOR ST	3/29/2025	P1
<u>SPC5GP</u>				
C	ASSAULT 2D	2800 E SOUTH RIVERTON AVE	3/24/2025	P4
C	BURGLARY 2D GARAGE	2500 E SHARP AVE	3/28/2025	P5
C	ROBBERY 2D PERSON	N NAPA ST / E TRENT AVE	3/25/2025	P6
C	THEFT 2D FROM BUILDING	1900 E MISSION AVE	3/27/2025	P5
C	THEFT 2D FROM MOTOR VEHICLE	1000 N NAPA ST	3/23/2025	P5
C	THEFT 3D FROM BUILDING	2400 E BOONE AVE	3/27/2025	P5



SE - Southeast District (P6)

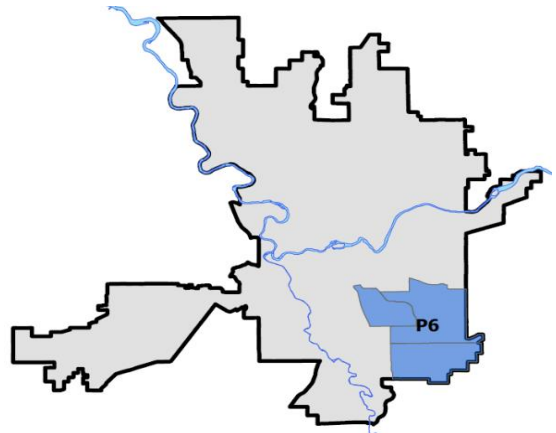
Preliminary IBR Counts

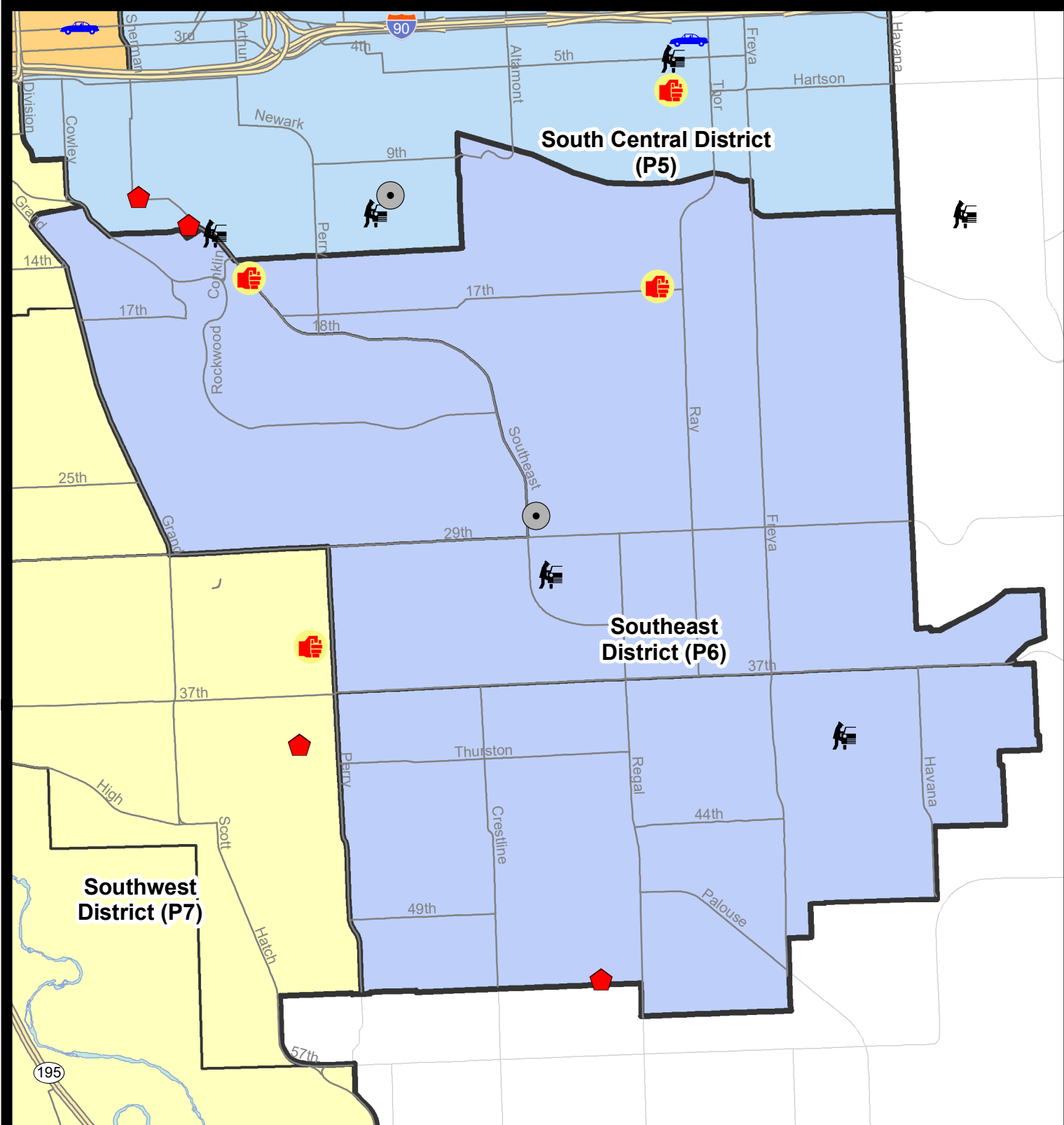
NIBRS Categories (Part 1 Selected)	7 Day Comparison			28 Day Comparison			YTD Comparison		
	Current	Prior	Percent	Current	Prior	Percent	Current	Prior	Percent
Violent									
Criminal Homicide	0	0		0	0		0	1	-100.00%
Rape	0	0		0	1	-100.00%	3	1	200.00%
Robbery - Commercial	0	0		0	0		1	4	-75.00%
Robbery - Person	0	0		0	0		0	4	-100.00%
Aggravated Assault - Non DV	2	0		2	1	100.00%	3	4	-25.00%
Aggravated Assault - DV	0	0		0	4	-100.00%	4	5	-20.00%
Violent Total:	2	0		2	6	-66.67%	11	19	-42.11%
Property									
Burglary - Residential	1	2	-50.00%	7	3	133.33%	11	12	-8.33%
Burglary Garage	0	1	-100.00%	3	3	0.00%	9	7	28.57%
Burglary Commercial	1	0		1	1	0.00%	6	5	20.00%
Larceny	6	13	-53.85%	29	26	11.54%	105	106	-0.94%
Vehicle Theft	0	1	-100.00%	2	1	100.00%	4	13	-69.23%
Arson	0	0		0	0		2	1	100.00%
Property Total:	8	17	-52.94%	42	34	23.53%	137	144	-4.86%
Preliminary Part 1 Crime Totals:	10	17	-41.18%	44	40	10.00%	148	163	-9.20%
Current 7 Day Period:	3/23/2025 - 3/29/2025			Prior 7 Day Period:	3/16/2025 - 3/22/2025				
Current 28 Day Period:	3/2/2025 - 3/29/2025			Prior 28 Day Period:	2/2/2025 - 3/1/2025				
Current YTD Day Period:	1/1/2025 - 3/29/2025			Prior YTD Period:	1/1/2024 - 3/29/2024				

Prepared by SPD Crime Analysis Office - Monday, March 31, 2025

NOTE: SPD moved from UCR to the NIBRS reporting standard on 10/4/16 following the transition to a new RMS System. [Numbers on CompStat reports prior to this date should not be used as a comparison to those on this report.](#) Additional info on these reporting standards can be found on the FBI website: <https://ucr.fbi.gov/nibrs-overview>

This chart represents Preliminary counts of selected crime categories from Police Case Reports. Full statistical analysis to determine the confidence level of this data has not been performed. The % change columns on the preliminary counts differ from the percentage change on the NIBRS crime report, sometimes significantly. The CompStat report is designed for operational use and includes only selected NIBRS categories and coding less complex than full NIBRS rules. Official statistics for these and other NIBRS categories can be found on WASPC & FBI websites once available.





City of Spokane
Southeast District (P6)
Selected Crime Codes
2025-03-23 to 2025-03-29
 Prepared By:
Crime Analysis Unit
Spokane Police Department

Legend
NIBRS Events

Criminal Homicide	Robbery Person	Burglary Commercial
Rape	Aggravated Assault	Vehicle Prowling
Robbery Commercial	Burglary Residential	Vehicle Theft
Burglary Garage	Arson	

*Cases Represent LERMS Crime Codes
 Points may indicate multiple events
 Note: Veh Prowl is only Larceny displayed*

For Additional Information on Incidents pertaining to an Area, Trend, or Pattern Contact Information Analysis

0 0.15 0.3 0.6 Miles

Geographic Information System

THIS IS NOT A LEGAL DOCUMENT.
 The information shown on this map is compiled from various sources and is subject to constant revision. Information shown on this map should not be used to determine the location of facilities in relationship to property lines, section lines, streets, etc.

Sunday - Saturday

3/23/2025 TO 3/29/2025

SE - Southeast District (P6)



A/C	Offense Statute	Address	Reported Date	Dist
<u>SPC6LH</u>				
C	ASSAULT 1D	3100 E 17TH AVE	3/26/2025	P6
C	SHOPLIFTING BURGLARY	2500 E 29TH AVE	3/28/2025	P6
C	THEFT 3D FROM MOTOR VEHICLE	3100 S COOK ST	3/24/2025	
C	THEFT 3D SHOPLIFTING	2500 E 29TH AVE	3/28/2025	P6
A	THEFT 3D SHOPLIFTING	2500 E 29TH AVE	3/28/2025	P6
<u>SPC6RW</u>				
C	ASSAULT 2D	S SOUTHEAST BLVD / E 15TH AVE	3/26/2025	P6
<u>SPC6SG</u>				
C	RESIDENTIAL BURGLARY	2500 E 53RD AVE	3/24/2025	P1
C	RETAIL THEFT WITH SPECIAL CIRCUMSTANCES 2D	4900 S REGAL ST	3/29/2025	P6
C	THEFT 3D FROM BUILDING	5000 S REGAL ST	3/26/2025	P6
C	THEFT 3D FROM MOTOR VEHICLE	4000 S MYRTLE ST	3/27/2025	P6



SW - Southwest District (P7)

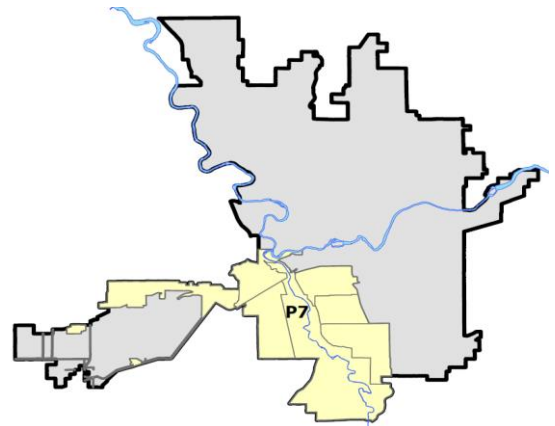
Preliminary IBR Counts

NIBRS Categories (Part 1 Selected)		7 Day Comparison			28 Day Comparison			YTD Comparison		
		Current	Prior	Percent	Current	Prior	Percent	Current	Prior	Percent
Violent	Criminal Homicide	0	0		0	0		0	0	
	Rape	1	1	0.00%	3	3	0.00%	8	5	60.00%
	Robbery - Commercial	0	0		1	0		1	1	0.00%
	Robbery - Person	0	0		0	0		3	0	
	Aggravated Assault - Non DV	2	0		3	1	200.00%	10	3	233.33%
	Aggravated Assault - DV	1	2	-50.00%	4	2	100.00%	9	10	-10.00%
Violent Total:		4	3	33.33%	11	6	83.33%	31	19	63.16%
Property	Burglary - Residential	4	3	33.33%	8	2	300.00%	11	16	-31.25%
	Burglary Garage	0	0		3	6	-50.00%	10	8	25.00%
	Burglary Commercial	0	2	-100.00%	5	2	150.00%	10	5	100.00%
	Larceny	19	9	111.11%	53	56	-5.36%	158	148	6.76%
	Vehicle Theft	1	0		4	5	-20.00%	13	24	-45.83%
	Arson	0	0		1	0		1	0	
Property Total:		24	14	71.43%	74	71	4.23%	203	201	1.00%
Preliminary Part 1 Crime Totals:		28	17	64.71%	85	77	10.39%	234	220	6.36%
Current 7 Day Period:		3/23/2025 - 3/29/2025			Prior 7 Day Period:		3/16/2025 - 3/22/2025			
Current 28 Day Period:		3/2/2025 - 3/29/2025			Prior 28 Day Period:		2/2/2025 - 3/1/2025			
Current YTD Day Period:		1/1/2025 - 3/29/2025			Prior YTD Period:		1/1/2024 - 3/29/2024			

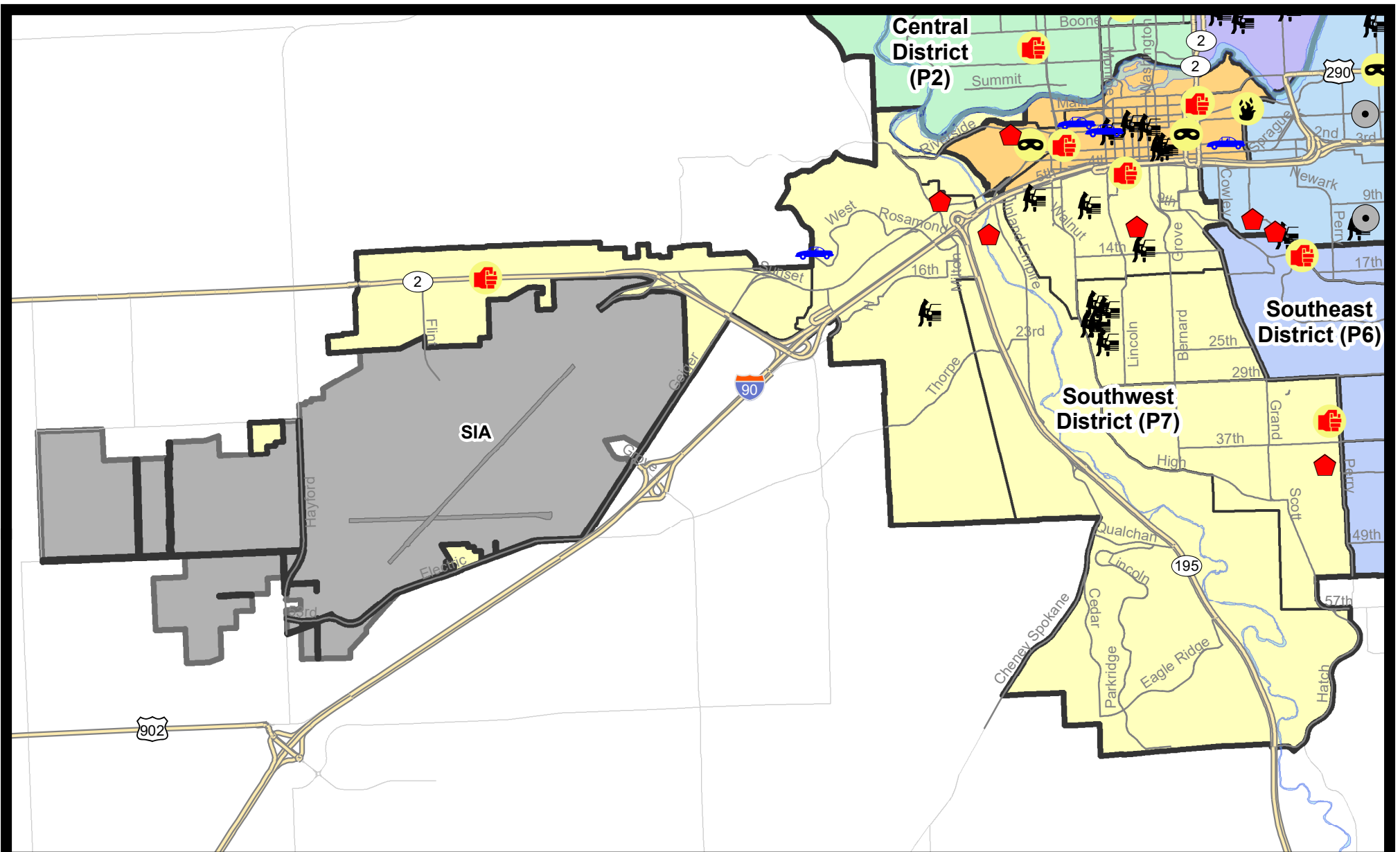
Prepared by SPD Crime Analysis Office - Monday, March 31, 2025

NOTE: SPD moved from UCR to the NIBRS reporting standard on 10/4/16 following the transition to a new RMS System. [Numbers on CompStat reports prior to this date should not be used as a comparison to those on this report.](#) Additional info on these reporting standards can be found on the FBI website: <https://ucr.fbi.gov/nibrs-overview>

This chart represents Preliminary counts of selected crime categories from Police Case Reports. Full statistical analysis to determine the confidence level of this data has not been performed. The % change columns on the preliminary counts differ from the percentage change on the NIBRS crime report, sometimes significantly. The CompStat report is designed for operational use and includes only selected NIBRS categories and coding less complex than full NIBRS rules. Official statistics for these and other NIBRS categories can be found on WASPC & FBI websites once available.



Note: On 1/8/23 boundary changes were implemented that incorporated portions of P7 into the Downtown DAVID Sector (SPD8BA SPD8PV); Consequently activity in P7 will appear lower if compared to printed CompStat reports prior to 1/8/23



City of Spokane
Southwest District (P7)
Selected
Crime Types
2025-03-23 to 2025-03-29

Prepared By:
Crime Analysis Unit
Spokane Police Department

Legend

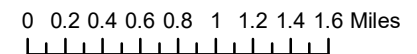
NIBRS Events

- | | | | |
|--|--|--|--|
| | | | |
| | | | |
| | | | |
| | | | |

Cases Represent LERMS Crime Codes
 Points may indicate multiple events
 Note: Veh Prowl is only Larceny category displayed



For Additional Information on Incidents
 pertaining to an Area, Trend, or Pattern
 Contact Information Analysis



THIS IS NOT A LEGAL DOCUMENT:
 The information shown on this map is compiled
 from various sources and is subject to constant
 revision. Information shown on this map should
 not be used to determine the location of facilities
 in relationship to property lines, section lines,
 streets, etc.

Sunday - Saturday

3/23/2025 TO 3/29/2025



SE - Southwest District (P7)

A/C	Offense Statute	Address	Reported Date	Dist
<u>SPC7CH</u>				
C	ASSAULT 2D	800 W 5TH AVE	3/26/2025	P6
C	MAIL THEFT	700 S JEFFERSON ST	3/28/2025	P7
C	MAIL THEFT	1500 S ADAMS ST	3/29/2025	P7
C	RAPE 2D		3/25/2025	P8
C	RESIDENTIAL BURGLARY	1100 S WALL ST	3/25/2025	P7
C	THEFT 2D FROM MOTOR VEHICLE	W 7TH AVE / S OAK ST	3/28/2025	P7
C	THEFT 3D ALL OTHER	100 W 8TH AVE	3/23/2025	P7
A	THEFT 3D ALL OTHER	1800 W 9TH AVE	3/28/2025	P7
C	THEFT 3D ALL OTHER	600 S LINCOLN ST	3/29/2025	
C	THEFT 3D FROM MOTOR VEHICLE	600 W 13TH AVE	3/24/2025	P7
A	THEFT 3D FROM MOTOR VEHICLE	1200 W 8TH AVE	3/28/2025	P7
<u>SPC7CS</u>				
C	ASSAULT 2D	1200 E 34TH AVE	3/23/2025	P6
C	RESIDENTIAL BURGLARY	1100 E 40TH AVE	3/25/2025	P6
<u>SPC7GT</u>				
A	THEFT 3D FROM MOTOR VEHICLE	2900 W 19TH AVE	3/25/2025	P7
<u>SPC7LC</u>				
C	RESIDENTIAL BURGLARY	1100 S SPRUCE ST	3/25/2025	P7
<u>SPC7MC</u>				
C	THEFT 3D FROM MOTOR VEHICLE	1100 W 21ST AVE	3/28/2025	P7
A	THEFT 3D FROM MOTOR VEHICLE	2300 S MADISON ST	3/28/2025	P7
A	THEFT 3D FROM MOTOR VEHICLE	1000 W 20TH AVE	3/28/2025	P7
A	THEFT 3D FROM MOTOR VEHICLE	1200 W 21ST AVE	3/28/2025	P7
C	THEFT 3D FROM MOTOR VEHICLE	1100 W 19TH AVE	3/28/2025	P7
<u>SPC7WH</u>				
A	RESIDENTIAL BURGLARY	2800 W 7TH AVE	3/29/2025	P7
C	THEFT 2D FROM BUILDING	1500 S RUSTLE ST	3/27/2025	P7
C	THEFT 2D VEHICLE PARTS AND ACCESSORIES	2000 S ASSEMBLY RD	3/25/2025	P7
C	THEFT OF MOTOR VEHICLE	4300 W DESKA DR	3/28/2025	P7
<u>SPC7WP</u>				
C	ASSAULT 2D	W US 2 HWY / S CAMPUS RD	3/25/2025	P7
C	THEFT 3D SHOPLIFTING	9600 W US 2 HWY	3/26/2025	
C	THEFT 3D SHOPLIFTING	9400 W US 2 HWY	3/27/2025	
C	THEFT 3D VEHICLE PARTS AND ACCESSORIES	1600 S WINDSOR DR	3/23/2025	P7

SPOKANE POLICE DEPARTMENT

Downtown Precinct

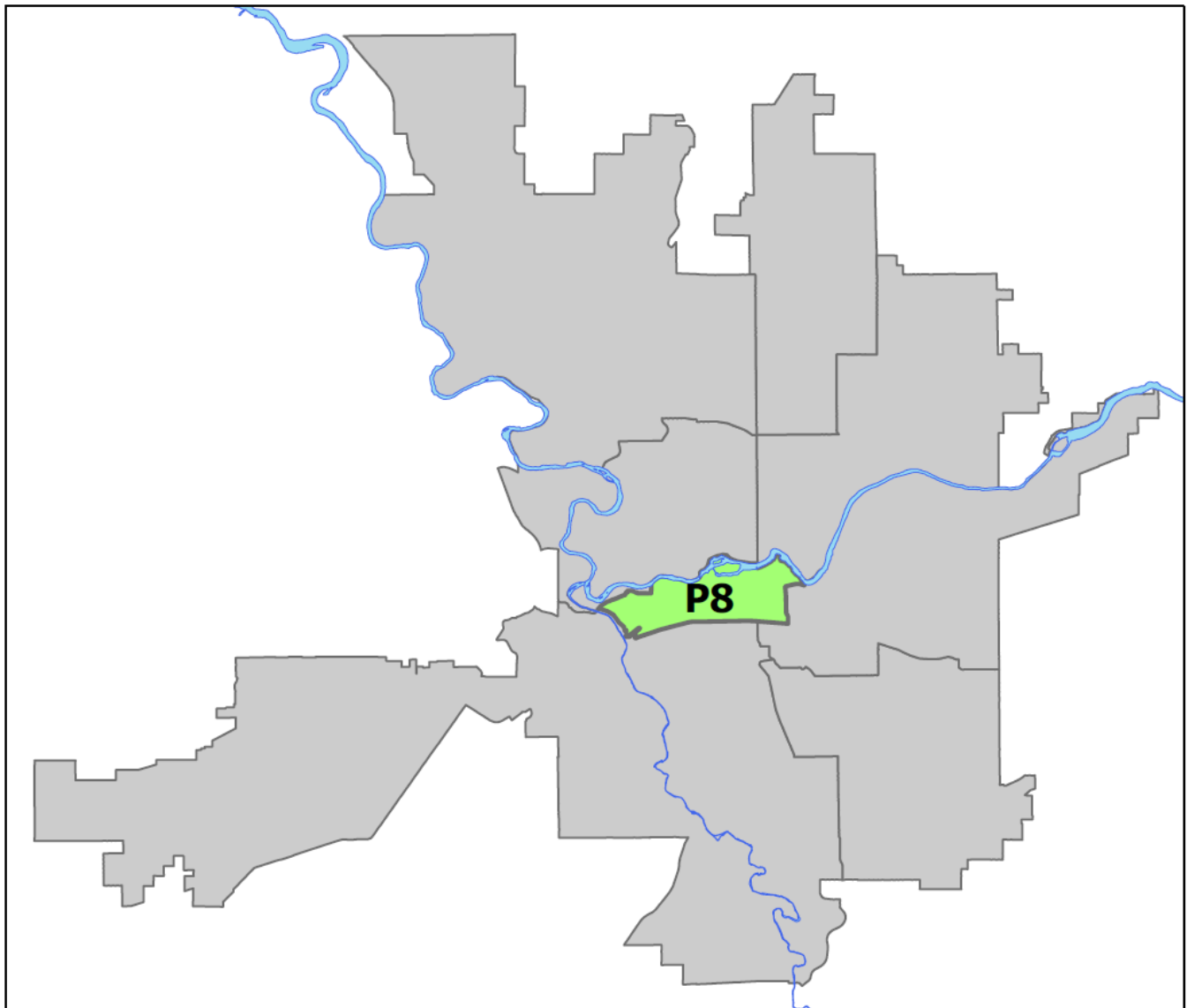
DAVID Sector



PSA Commander

Captain Steve Wohl

Downtown District (P8)



POLICE SUMMARY - Ending: Saturday, March 29, 2025



DOWNTOWN PRECINCT (P8) DAVID SECTOR

Preliminary IBR Counts

NIBRS Categories (Part 1 Selected)		7 Day Comparison			28 Day Comparison			YTD Comparison		
		Current	Prior	Percent	Current	Prior	Percent	Current	Prior	Percent
Violent	Criminal Homicide	0	0		1	0		1	0	
	Rape	0	1	-100.00%	2	1	100.00%	5	5	0.00%
	Robbery - Commercial	0	1	-100.00%	1	0		1	3	-66.67%
	Robbery - Person	2	1	100.00%	6	1	500.00%	14	22	-36.36%
	Aggravated Assault - Non DV	2	1	100.00%	9	4	125.00%	27	33	-18.18%
	Aggravated Assault - DV	1	2	-50.00%	3	0		6	8	-25.00%
Violent Total:		5	6	-16.67%	22	6	266.67%	54	71	-23.94%
Property	Burglary - Residential	1	0		3	8	-62.50%	14	11	27.27%
	Burglary Garage	0	0		0	0		0	0	
	Burglary Commercial	0	1	-100.00%	2	5	-60.00%	11	18	-38.89%
	Larceny	23	19	21.05%	68	92	-26.09%	249	264	-5.68%
	Vehicle Theft	3	0		8	8	0.00%	24	35	-31.43%
	Arson	0	0		1	2	-50.00%	3	3	0.00%
Property Total:		27	20	35.00%	82	115	-28.70%	301	331	-9.06%
Preliminary Part 1 Crime Totals:		32	26	23.08%	104	121	-14.05%	355	402	-11.69%
Current 7 Day Period:		3/23/2025 - 3/29/2025			Prior 7 Day Period:		3/16/2025 - 3/22/2025			
Current 28 Day Period:		3/2/2025 - 3/29/2025			Prior 28 Day Period:		2/2/2025 - 3/1/2025			
Current YTD Day Period:		1/1/2025 - 3/29/2025			Prior YTD Period:		1/1/2024 - 3/29/2024			

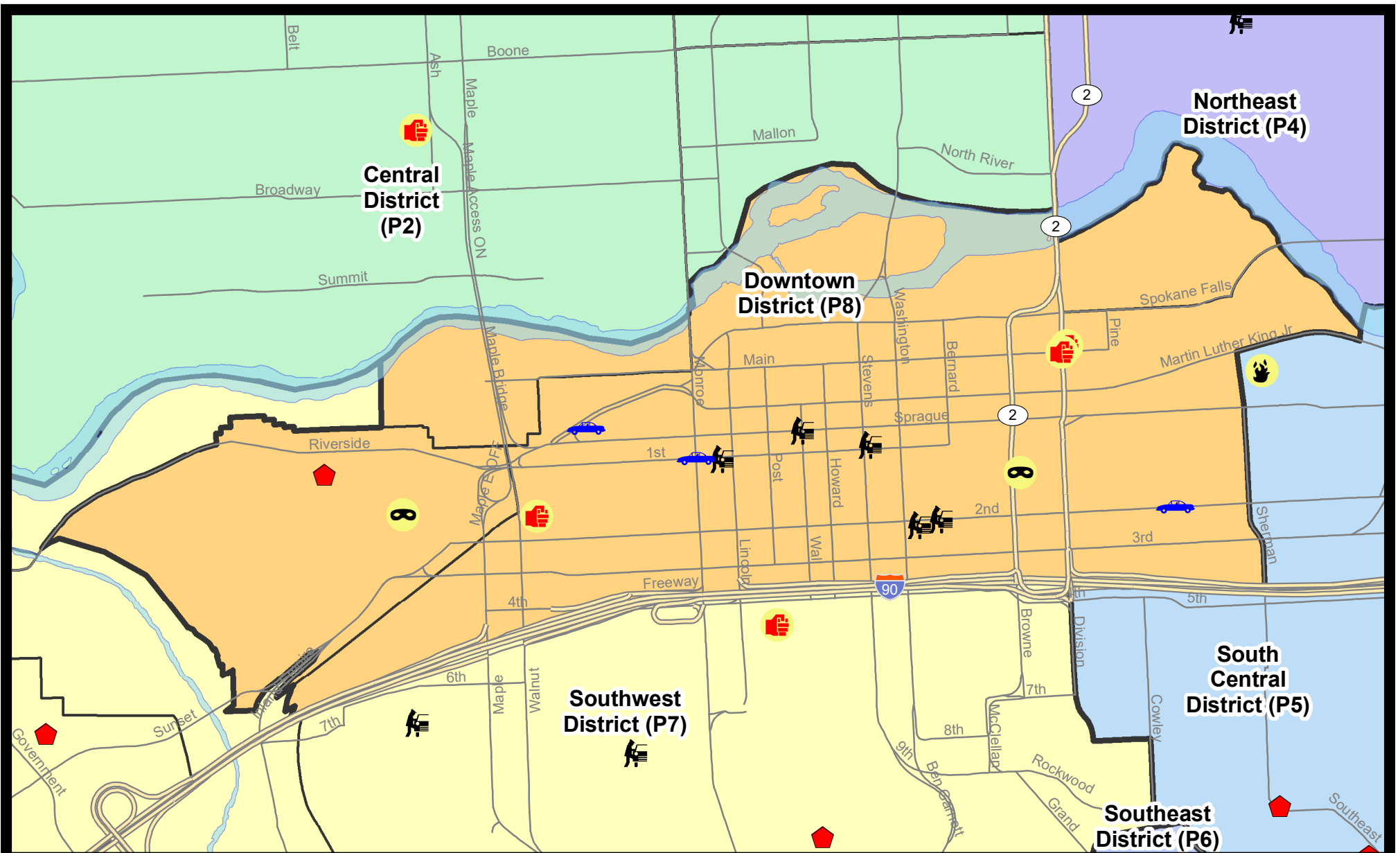

Prepared by SPD Crime Analysis Office - Monday, March 31, 2025

NOTE: SPD moved from UCR to the NIBRS reporting standard on 10/4/16 following the transition to a new RMS System. [Numbers on CompStat reports prior to this date should not be used as a comparison to those on this report.](#) Additional info on these reporting standards can be found on the FBI website: <https://ucr.fbi.gov/nibrs-overview>

This chart represents Preliminary counts of selected crime categories from Police Case Reports. Full statistical analysis to determine the confidence level of this data has not been performed. The % change columns on the preliminary counts differ from the percentage change on the NIBRS crime report, sometimes significantly. The CompStat report is designed for operational use and includes only selected NIBRS categories and coding less complex than full NIBRS rules. Official statistics for these and other NIBRS categories can be found on WASPC & FBI websites once available.














Note: On 1/8/23 boundary changes incorporated portions of P7 into the Downtown Precinct (SPD8BA and SPD8PV); Consequently activity in P8 will appear higher if compared to printed CompStat reports prior to 1/8/23





City of Spokane
Downtown District (P8)
Selected Crime Types
2025-03-23 to 2025-03-29
 Prepared By:
Crime Analysis Unit
Spokane Police Department




Legend

 Criminal Homicide	 Robbery Commercial	 Aggravated Assault	 Burglary Commercial
 Rape	 Robbery Person	 Burglary Residential	 Vehicle Prowling
		 Burglary Garage	 Vehicle Theft
			 Arson

*Cases Represent LERMS Crime Codes
 Points may indicate multiple events
 Note: Veh Prowl is only Larceny category displayed*



*For Additional Information on Incidents
 pertaining to an Area, Trend, or Pattern
 Contact Information Analysis*

THIS IS NOT A LEGAL DOCUMENT:
 The information shown on this map is compiled from various sources and is subject to constant revision. Information shown on this map should not be used to determine the location of facilities in relationship to property lines, section lines, streets, etc.

Sunday - Saturday

3/23/2025 TO 3/29/2025



SW - Downtown District (P8)

A/C	Offense Statute	Address	Reported Date	Dist
<u>SPD8BA</u>				
C	RESIDENTIAL BURGLARY	2000 W 1ST AVE	3/29/2025	P8
A	ROBBERY 1D PERSON	1800 W PACIFIC AVE	3/26/2025	P8
C	THEFT 2D ALL OTHER	2100 W 4TH AVE	3/29/2025	P8
C	THEFT 3D FROM BUILDING	1800 W 3RD AVE	3/27/2025	P8
<u>SPD8EC</u>				
C	ASSAULT 2D	200 N DIVISION ST	3/27/2025	P8
C	THEFT OF MOTOR VEHICLE	E 2ND AVE / S SPOKANE ST	3/26/2025	P8
<u>SPD8RS</u>				
C	ASSAULT 2D	1400 W 2ND AVE	3/26/2025	P8
C	ASSAULT 2D	E MAIN AVE / N DIVISION ST	3/29/2025	P8
C	ROBBERY 1D PERSON	0 W PACIFIC AVE	3/26/2025	P8
C	THEFT 1D ALL OTHER	1400 W 2ND AVE	3/27/2025	P8
C	THEFT 2D ALL OTHER	300 S ADAMS ST	3/28/2025	P8
C	THEFT 2D ALL OTHER	1000 W RIVERSIDE AVE	3/29/2025	P8
C	THEFT 2D FROM BUILDING	500 W SPRAGUE AVE	3/24/2025	P8
C	THEFT 2D FROM BUILDING	200 N DIVISION ST	3/29/2025	P8
C	THEFT 2D FROM BUILDING	500 N DIVISION ST	3/24/2025	
C	THEFT 3D ALL OTHER	500 W 3RD AVE	3/23/2025	P8
C	THEFT 3D ALL OTHER	900 W MAIN AVE	3/25/2025	
C	THEFT 3D FROM BUILDING	100 S MADISON ST	3/25/2025	P8
C	THEFT 3D FROM BUILDING	500 W SPRAGUE AVE	3/26/2025	P8
C	THEFT 3D FROM BUILDING	200 S WASHINGTON ST	3/26/2025	P8
C	THEFT 3D FROM BUILDING	1600 W 3RD AVE	3/27/2025	P8
C	THEFT 3D FROM BUILDING	200 W SPOKANE FALLS BLVD	3/29/2025	P8
C	THEFT 3D FROM MOTOR VEHICLE	400 W 1ST AVE	3/24/2025	P8
C	THEFT 3D FROM MOTOR VEHICLE	900 W 1ST AVE	3/27/2025	P8
C	THEFT 3D FROM MOTOR VEHICLE	W 2ND AVE / S BERNARD ST	3/28/2025	P7
C	THEFT 3D FROM MOTOR VEHICLE	S WALL ST / W SPRAGUE AVE	3/29/2025	P8
C	THEFT 3D SHOPLIFTING	700 W MAIN AVE	3/23/2025	
C	THEFT 3D SHOPLIFTING	800 W 2ND AVE	3/26/2025	
C	THEFT 3D SHOPLIFTING	800 W 2ND AVE	3/26/2025	
C	THEFT OF A FIREARM FROM MOTOR VEHICLE	300 W 2ND AVE	3/25/2025	P8
C	THEFT OF MOTOR VEHICLE	1200 W RIVERSIDE AVE	3/26/2025	P8
C	THEFT OF MOTOR VEHICLE	W 1ST AVE / S MONROE ST	3/28/2025	P8



Other Jurisdiction or Unk District

Preliminary IBR Counts

NIBRS Categories (Part 1 Selected)		7 Day Comparison			28 Day Comparison			YTD Comparison		
		Current	Prior	Percent	Current	Prior	Percent	Current	Prior	Percent
Violent	Criminal Homicide	0	0		0	0		0	0	
	Rape	0	0		0	1	-100.00%	1	0	
	Robbery - Commercial	0	0		0	0		0	0	
	Robbery - Person	0	0		0	0		0	0	
	Aggravated Assault - Non DV	0	0		2	0		3	1	200.00%
	Aggravated Assault - DV	0	0		0	0		0	0	
Violent Total:		0	0		2	1	100.00%	4	1	300.00%
Property	Burglary - Residential	0	0		0	0		0	0	
	Burglary Garage	0	0		0	0		0	0	
	Burglary Commercial	0	0		0	0		0	0	
	Larceny	1	2	-50.00%	3	1	200.00%	6	3	100.00%
	Vehicle Theft	0	0		0	0		1	3	-66.67%
	Arson	0	0		0	0		0	0	
Property Total:		1	2	-50.00%	3	1	200.00%	7	6	16.67%
Preliminary Part 1 Crime Totals:		1	2	-50.00%	5	2	150.00%	11	7	57.14%
Current 7 Day Period:		3/23/2025 - 3/29/2025			Prior 7 Day Period:		3/16/2025 - 3/22/2025			
Current 28 Day Period:		3/2/2025 - 3/29/2025			Prior 28 Day Period:		2/2/2025 - 3/1/2025			
Current YTD Day Period:		1/1/2025 - 3/29/2025			Prior YTD Period:		1/1/2024 - 3/29/2024			

Prepared by SPD Crime Analysis Office - Monday, March 31, 2025

NOTE: SPD moved from UCR to the NIBRS reporting standard on 10/4/16 following the transition to a new RMS System. [Numbers on CompStat reports prior to this date should not be used as a comparison to those on this report.](#) Additional info on these reporting standards can be found on the FBI website: <https://ucr.fbi.gov/nibrs-overview>

This chart represents Preliminary counts of selected crime categories from Police Case Reports. Full statistical analysis to determine the confidence level of this data has not been performed. The % change columns on the preliminary counts differ from the percentage change on the NIBRS crime report, sometimes significantly. The CompStat report is designed for operational use and includes only selected NIBRS categories and coding less complex than full NIBRS rules. Official statistics for these and other NIBRS categories can be found on WASPC & FBI websites once available.

Sunday - Saturday

3/23/2025 TO 3/29/2025

Other Jurisdiction/Unk District



A/C Offense Statute

Address

Reported Date

Dist

SV01

C THEFT 2D FROM MOTOR VEHICLE

4600 E 15TH AVE

3/29/2025

P1