

# SPOKANE POLICE DEPARTMENT

## PRELIMINARY CITYWIDE **IBR** CRIME REPORT



### Preliminary IBR Counts

CHIEF OF POLICE

Kevin Hall

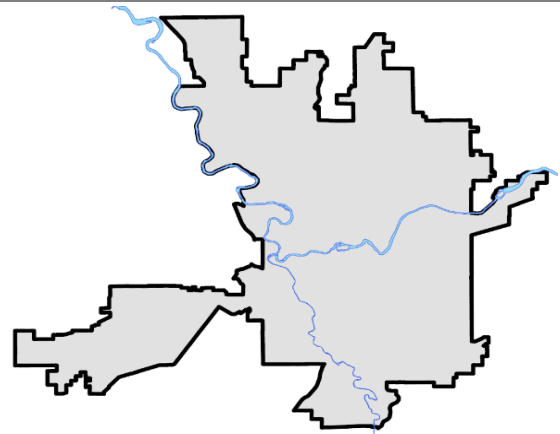
Period Ending: Saturday, March 22, 2025

NIBRS Categories (Part 1 Selected)	7 Day Comparison			28 Day Comparison			YTD Comparison		
	Current	Prior	Percent	Current	Prior	Percent	Current	Prior	Percent
<b>Violent</b>									
Criminal Homicide	0	0		1	0		1	4	-75.00%
Rape	6	1	500.00%	13	18	-27.78%	43	36	19.44%
Robbery - Commercial	3	2	50.00%	7	7	0.00%	23	27	-14.81%
Robbery - Person	3	2	50.00%	14	9	55.56%	36	48	-25.00%
Aggravated Assault - Non DV	8	12	-33.33%	33	25	32.00%	87	120	-27.50%
Aggravated Assault - DV	7	3	133.33%	24	25	-4.00%	73	83	-12.05%
<b>Violent Total:</b>	<b>27</b>	<b>20</b>	<b>35.00%</b>	<b>92</b>	<b>84</b>	<b>9.52%</b>	<b>263</b>	<b>318</b>	<b>-17.30%</b>
<b>Property</b>									
Burglary - Residential	11	13	-15.38%	35	37	-5.41%	99	151	-34.44%
Burglary Garage	3	4	-25.00%	14	21	-33.33%	49	73	-32.88%
Burglary Commercial	10	7	42.86%	31	31	0.00%	99	108	-8.33%
Larceny	157	113	38.94%	543	683	-20.50%	1716	1866	-8.04%
Vehicle Theft	10	15	-33.33%	57	49	16.33%	154	270	-42.96%
Arson	2	2	0.00%	4	3	33.33%	11	24	-54.17%
<b>Property Total:</b>	<b>193</b>	<b>154</b>	<b>25.32%</b>	<b>684</b>	<b>824</b>	<b>-16.99%</b>	<b>2128</b>	<b>2492</b>	<b>-14.61%</b>
<b>Preliminary Part 1 Crime Totals:</b>	<b>220</b>	<b>174</b>	<b>26.44%</b>	<b>776</b>	<b>908</b>	<b>-14.54%</b>	<b>2391</b>	<b>2810</b>	<b>-14.91%</b>
<b>Current 7 Day Period:</b>	3/16/2025 - 3/22/2025			<b>Prior 7 Day Period:</b>	3/9/2025 - 3/15/2025				
<b>Current 28 Day Period:</b>	2/23/2025 - 3/22/2025			<b>Prior 28 Day Period:</b>	1/26/2025 - 2/22/2025				
<b>Current YTD Day Period:</b>	1/1/2025 - 3/22/2025			<b>Prior YTD Period:</b>	1/1/2024 - 3/22/2024				

Prepared by SPD Crime Analysis Office - Monday, March 24, 2025

**NOTE:** SPD moved from UCR to the NIBRS reporting standard on 10/4/16 following the transition to a new RMS System. [Numbers on CompStat reports prior to this date should not be used as a comparison to those on this report.](#) Additional info on these reporting standards can be found on the FBI website: <https://ucr.fbi.gov/nibrs-overview>

This chart represents Preliminary counts of selected crime categories from Police Case Reports. Full statistical analysis to determine the confidence level of this data has not been performed. The % change columns on the preliminary counts differ from the percentage change on the NIBRS crime report, sometimes significantly. The CompStat report is designed for operational use and includes only selected NIBRS categories and coding less complex than full NIBRS rules. Official statistics for these and other NIBRS categories can be found on WASPC & FBI websites once available.



# SPOKANE POLICE DEPARTMENT



## Northwest Precinct

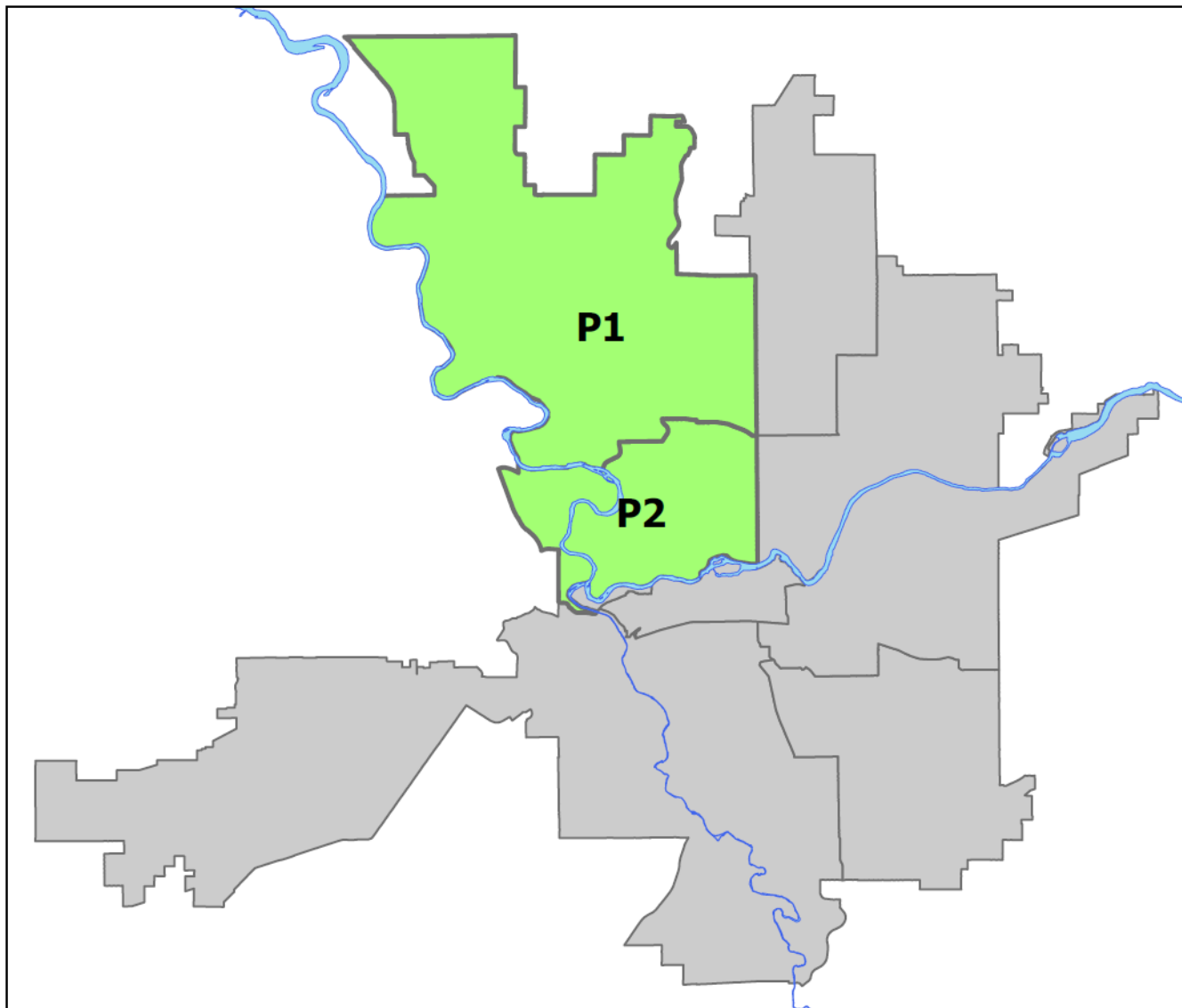
## ADAM Sector

### PSA Commander

Captain Tom Hendren

Northwest District (P1)

Central District (P2)





# NORTHWEST PRECINCT (P1, P2) ADAM SECTOR

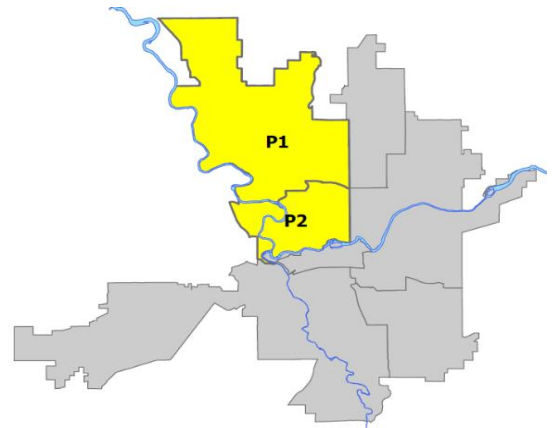
## Preliminary IBR Counts

NIBRS Categories (Part 1 Selected)	7 Day Comparison			28 Day Comparison			YTD Comparison		
	Current	Prior	Percent	Current	Prior	Percent	Current	Prior	Percent
<b>Violent</b>									
Criminal Homicide	0	0		0	0		0	1	-100.00%
Rape	3	0		4	4	0.00%	10	14	-28.57%
Robbery - Commercial	1	2	-50.00%	3	2	50.00%	8	6	33.33%
Robbery - Person	1	0		6	0		7	7	0.00%
Aggravated Assault - Non DV	1	2	-50.00%	4	5	-20.00%	16	20	-20.00%
Aggravated Assault - DV	0	0		2	5	-60.00%	16	30	-46.67%
<b>Violent Total:</b>	<b>6</b>	<b>4</b>	<b>50.00%</b>	<b>19</b>	<b>16</b>	<b>18.75%</b>	<b>57</b>	<b>78</b>	<b>-26.92%</b>
<b>Property</b>									
Burglary - Residential	3	5	-40.00%	11	16	-31.25%	36	52	-30.77%
Burglary Garage	1	0		3	6	-50.00%	17	16	6.25%
Burglary Commercial	4	3	33.33%	11	5	120.00%	22	27	-18.52%
Larceny	40	28	42.86%	128	151	-15.23%	396	535	-25.98%
Vehicle Theft	2	1	100.00%	14	15	-6.67%	39	75	-48.00%
Arson	0	0		0	0		1	9	-88.89%
<b>Property Total:</b>	<b>50</b>	<b>37</b>	<b>35.14%</b>	<b>167</b>	<b>193</b>	<b>-13.47%</b>	<b>511</b>	<b>714</b>	<b>-28.43%</b>
<b>Preliminary Part 1 Crime Totals:</b>	<b>56</b>	<b>41</b>	<b>36.59%</b>	<b>186</b>	<b>209</b>	<b>-11.00%</b>	<b>568</b>	<b>792</b>	<b>-28.28%</b>
<b>Current 7 Day Period:</b>	3/16/2025 - 3/22/2025			<b>Prior 7 Day Period:</b>	3/9/2025 - 3/15/2025				
<b>Current 28 Day Period:</b>	2/23/2025 - 3/22/2025			<b>Prior 28 Day Period:</b>	1/26/2025 - 2/22/2025				
<b>Current YTD Day Period:</b>	1/1/2025 - 3/22/2025			<b>Prior YTD Period:</b>	1/1/2024 - 3/22/2024				

Prepared by SPD Crime Analysis Office - Monday, March 24, 2025

**NOTE:** SPD moved from UCR to the NIBRS reporting standard on 10/4/16 following the transition to a new RMS System. Numbers on CompStat reports prior to this date should not be used as a comparison to those on this report. Additional info on these reporting standards can be found on the FBI website: <https://ucr.fbi.gov/nibrs-overview>

This chart represents Preliminary counts of selected crime categories from Police Case Reports. Full statistical analysis to determine the confidence level of this data has not been performed. The % change columns on the preliminary counts differ from the percentage change on the NIBRS crime report, sometimes significantly. The CompStat report is designed for operational use and includes only selected NIBRS categories and coding less complex than full NIBRS rules. Official statistics for these and other NIBRS categories can be found on WASPC & FBI websites once available.



Note: On 1/8/23 boundary changes were implemented dividing the North Precinct into two (NW and NE). The Northwest Precinct ADAM Sector consists of P1 and P2; Consequently this page did not exist on printed CompStat reports prior to 1/8/23



# NW - Northwest District (P1)

## Preliminary IBR Counts

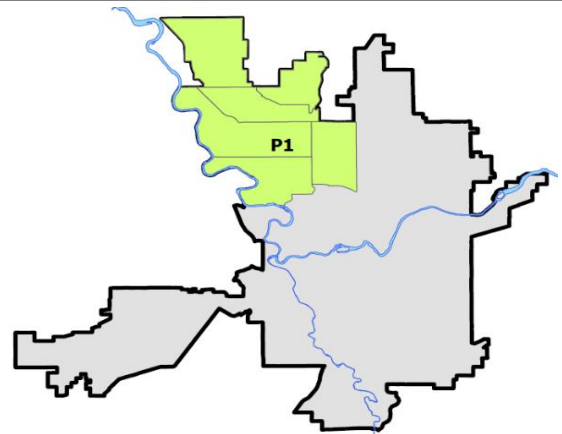
NIBRS Categories (Part 1 Selected)		7 Day Comparison			28 Day Comparison			YTD Comparison		
		Current	Prior	Percent	Current	Prior	Percent	Current	Prior	Percent
<b>Violent</b>	Criminal Homicide	0	0		0	0		0	1	-100.00%
	Rape	2	0		2	2	0.00%	4	13	-69.23%
	Robbery - Commercial	0	0		0	1	-100.00%	2	2	0.00%
	Robbery - Person	0	0		3	0		4	1	300.00%
	Aggravated Assault - Non DV	0	2	-100.00%	2	2	0.00%	7	9	-22.22%
	Aggravated Assault - DV	0	0		0	1	-100.00%	5	13	-61.54%
<b>Violent Total:</b>		2	2	0.00%	7	6	16.67%	22	39	-43.59%
<b>Property</b>	Burglary - Residential	1	3	-66.67%	5	10	-50.00%	22	23	-4.35%
	Burglary Garage	0	0		2	4	-50.00%	12	9	33.33%
	Burglary Commercial	2	1	100.00%	5	1	400.00%	8	11	-27.27%
	Larceny	20	12	66.67%	51	60	-15.00%	157	238	-34.03%
	Vehicle Theft	1	1	0.00%	5	7	-28.57%	17	25	-32.00%
	Arson	0	0		0	0		0	1	-100.00%
<b>Property Total:</b>		24	17	41.18%	68	82	-17.07%	216	307	-29.64%
<b>Preliminary Part 1 Crime Totals:</b>		26	19	36.84%	75	88	-14.77%	238	346	-31.21%

**Current 7 Day Period:** 3/16/2025 - 3/22/2025      **Prior 7 Day Period:** 3/9/2025 - 3/15/2025  
**Current 28 Day Period:** 2/23/2025 - 3/22/2025      **Prior 28 Day Period:** 1/26/2025 - 2/22/2025  
**Current YTD Day Period:** 1/1/2025 - 3/22/2025      **Prior YTD Period:** 1/1/2024 - 3/22/2024

Prepared by SPD Crime Analysis Office - Monday, March 24, 2025

**NOTE:** SPD moved from UCR to the NIBRS reporting standard on 10/4/16 following the transition to a new RMS System. Numbers on CompStat reports prior to this date should not be used as a comparison to those on this report. Additional info on these reporting standards can be found on the FBI website: <https://ucr.fbi.gov/nibrs-overview>

This chart represents Preliminary counts of selected crime categories from Police Case Reports. Full statistical analysis to determine the confidence level of this data has not been performed. The % change columns on the preliminary counts differ from the percentage change on the NIBRS crime report, sometimes significantly. The CompStat report is designed for operational use and includes only selected NIBRS categories and coding less complex than full NIBRS rules. Official statistics for these and other NIBRS categories can be found on WASPC & FBI websites once available.



Note: On 1/8/23 a boundary change to P1 added a portion of the prior area to P2 (SPA2EG); Consequently activity in P1 will appear a bit lower if compared to printed CompStat reports prior to 1/8/23





Sunday - Saturday

3/16/2025 TO 3/22/2025



NW - Northwest District (P1)

<u>A/C</u>	<u>Offense Statute</u>	<u>Address</u>	<u>Reported Date</u>	<u>Dist</u>
<b><u>SPA1AD</u></b>				
C	BURGLARY 2D COMMERCIAL	2500 W WELLESLEY AVE	3/17/2025	P1
C	SHOPLIFTING BURGLARY	2300 W WELLESLEY AVE	3/19/2025	P1
C	THEFT 2D ALL OTHER	4400 N AUBREY L WHITE PKWY	3/22/2025	P1
C	THEFT 3D ALL OTHER	2100 W WELLESLEY AVE	3/16/2025	P1
C	THEFT 3D ALL OTHER	2200 W WELLESLEY AVE	3/17/2025	P1
C	THEFT 3D ALL OTHER	2300 W WELLESLEY AVE	3/22/2025	P1
C	THEFT 3D SHOPLIFTING	2500 W WELLESLEY AVE	3/17/2025	P1
C	THEFT 3D SHOPLIFTING	2500 W WELLESLEY AVE	3/17/2025	P1
C	THEFT 3D SHOPLIFTING	2500 W WELLESLEY AVE	3/19/2025	P1
C	THEFT 3D SHOPLIFTING	2500 W WELLESLEY AVE	3/16/2025	
C	THEFT 3D VEHICLE PARTS AND ACCESSORIES	2300 W WELLESLEY AVE	3/20/2025	P1
<b><u>SPA1BS</u></b>				
C	THEFT 3D SHOPLIFTING	2000 W FRANCIS AVE	3/22/2025	P1
<b><u>SPA1IT</u></b>				
C	MAIL THEFT	8900 N PAMELA ST	3/17/2025	P1
C	MAIL THEFT	8900 N PAMELA ST	3/17/2025	P1
C	RAPE 3D		3/21/2025	P1
C	THEFT 3D SHOPLIFTING	9000 N INDIAN TRAIL RD	3/22/2025	P1
<b><u>SPA1NH</u></b>				
C	RAPE 2D ORAL/ANAL OR SAME SEX		3/17/2025	P1
C	THEFT 2D FROM MOTOR VEHICLE	5600 N WHITEHOUSE ST	3/20/2025	
C	THEFT 3D FROM MOTOR VEHICLE	900 W GARLAND AVE	3/16/2025	P1
C	THEFT 3D FROM MOTOR VEHICLE	3700 N DIVISION ST	3/19/2025	
C	THEFT OF MOTOR VEHICLE	4500 N WHITEHOUSE ST	3/19/2025	P1
<b><u>SPA1NW</u></b>				
C	MAIL THEFT	5400 N CANNON ST	3/21/2025	P1
C	RESIDENTIAL BURGLARY	5000 N ELM ST	3/22/2025	P1
C	THEFT 2D FROM MOTOR VEHICLE	4700 N CANNON ST	3/20/2025	P1
C	THEFT 3D FROM MOTOR VEHICLE	4700 N ELGIN ST	3/18/2025	
C	THEFT 3D FROM MOTOR VEHICLE	4000 W ROWAN AVE	3/19/2025	



# NW - North Central District (P2)

## Preliminary IBR Counts

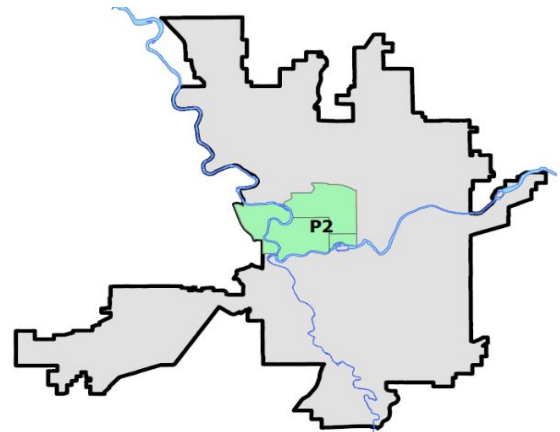
NIBRS Categories (Part 1 Selected)	7 Day Comparison			28 Day Comparison			YTD Comparison		
	Current	Prior	Percent	Current	Prior	Percent	Current	Prior	Percent
<b>Violent</b>									
Criminal Homicide	0	0		0	0		0	0	
Rape	1	0		2	2	0.00%	6	1	500.00%
Robbery - Commercial	1	2	-50.00%	3	1	200.00%	6	4	50.00%
Robbery - Person	1	0		3	0		3	6	-50.00%
Aggravated Assault - Non DV	1	0		2	3	-33.33%	9	11	-18.18%
Aggravated Assault - DV	0	0		2	4	-50.00%	11	17	-35.29%
<b>Violent Total:</b>	<b>4</b>	<b>2</b>	<b>100.00%</b>	<b>12</b>	<b>10</b>	<b>20.00%</b>	<b>35</b>	<b>39</b>	<b>-10.26%</b>
<b>Property</b>									
Burglary - Residential	2	2	0.00%	6	6	0.00%	14	29	-51.72%
Burglary Garage	1	0		1	2	-50.00%	5	7	-28.57%
Burglary Commercial	2	2	0.00%	6	4	50.00%	14	16	-12.50%
Larceny	20	16	25.00%	77	91	-15.38%	239	297	-19.53%
Vehicle Theft	1	0		9	8	12.50%	22	50	-56.00%
Arson	0	0		0	0		1	8	-87.50%
<b>Property Total:</b>	<b>26</b>	<b>20</b>	<b>30.00%</b>	<b>99</b>	<b>111</b>	<b>-10.81%</b>	<b>295</b>	<b>407</b>	<b>-27.52%</b>
<b>Preliminary Part 1 Crime Totals:</b>	<b>30</b>	<b>22</b>	<b>36.36%</b>	<b>111</b>	<b>121</b>	<b>-8.26%</b>	<b>330</b>	<b>446</b>	<b>-26.01%</b>

**Current 7 Day Period:** 3/16/2025 - 3/22/2025      **Prior 7 Day Period:** 3/9/2025 - 3/15/2025  
**Current 28 Day Period:** 2/23/2025 - 3/22/2025      **Prior 28 Day Period:** 1/26/2025 - 2/22/2025  
**Current YTD Day Period:** 1/1/2025 - 3/22/2025      **Prior YTD Period:** 1/1/2024 - 3/22/2024

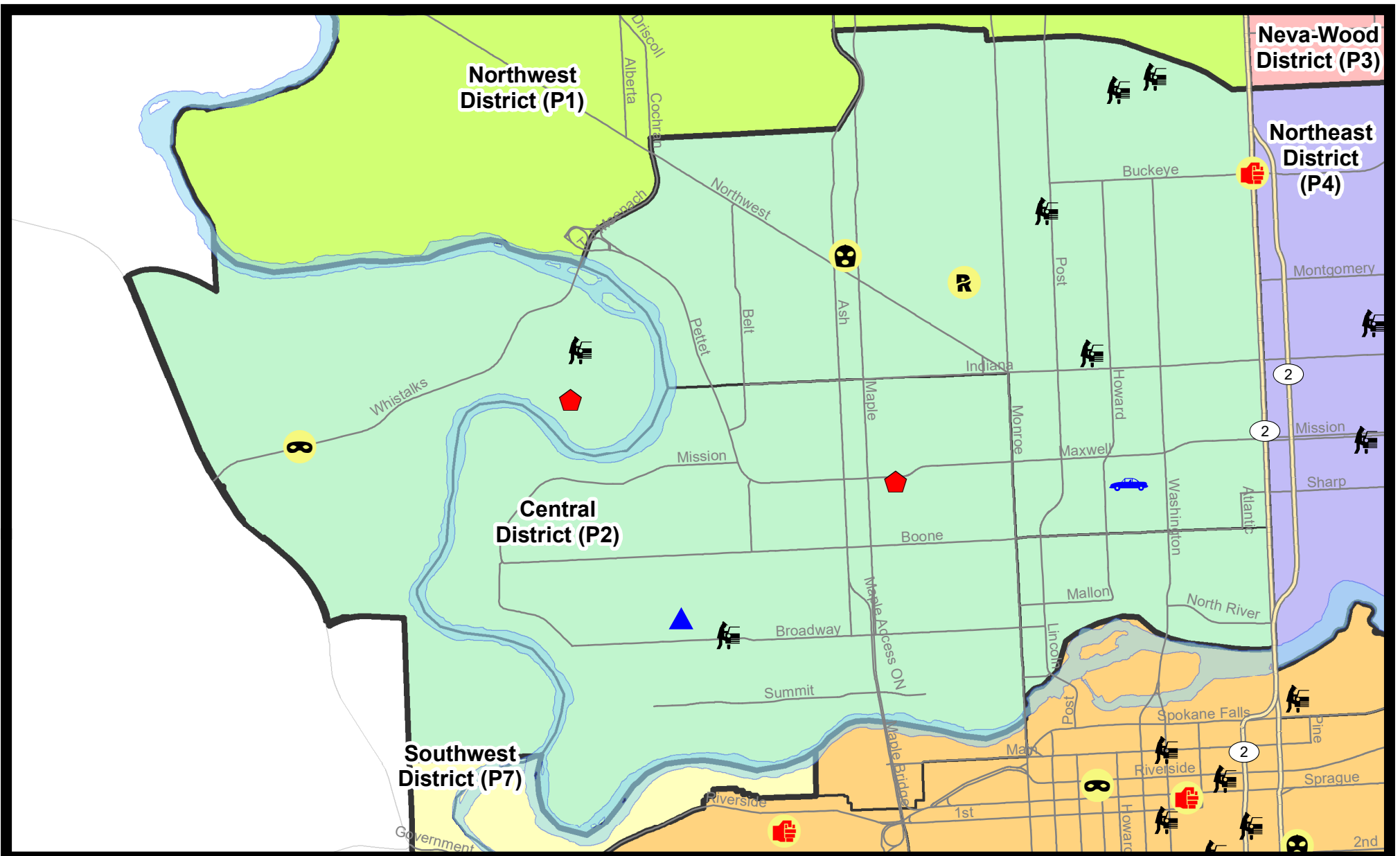
Prepared by SPD Crime Analysis Office - Monday, March 24, 2025

**NOTE:** SPD moved from UCR to the NIBRS reporting standard on 10/4/16 following the transition to a new RMS System. Numbers on CompStat reports prior to this date should not be used as a comparison to those on this report. Additional info on these reporting standards can be found on the FBI website: <https://ucr.fbi.gov/nibrs-overview>

This chart represents Preliminary counts of selected crime categories from Police Case Reports. Full statistical analysis to determine the confidence level of this data has not been performed. The % change columns on the preliminary counts differ from the percentage change on the NIBRS crime report, sometimes significantly. The CompStat report is designed for operational use and includes only selected NIBRS categories and coding less complex than full NIBRS rules. Official statistics for these and other NIBRS categories can be found on WASPC & FBI websites once available.














Note: On 1/8/23 a boundary change to P2 added a portion of the P1 area into P2 (SPA2EG); Consequently activity in P2 will appear a bit higher if compared to printed CompStat reports prior to 1/8/23



**City of Spokane**  
**Central District (P2)**  
**Selected**  
**Crime Types**  
**2025-03-16 to 2025-03-22**  
 Prepared By:  
**Crime Analysis Unit**  
**Spokane Police Department**

**Legend**


**NIBRS Events**

-  Criminal Homicide
-  Rape
-  Robbery Commercial
-  Robbery Person
-  Aggravated Assault
-  Burglary Residential
-  Burglary Garage
-  Burglary Commercial
-  Vehicle Prowling
-  Arson
-  Vehicle Theft

Cases Represent LERMS Crime Codes  
 Points may indicate multiple events  
 Note: Veh Prowl is only Larceny category displayed



For Additional Information on Incidents  
 pertaining to an Area, Trend, or Pattern  
 Contact Information Analysis



**THIS IS NOT A LEGAL DOCUMENT:**  
 The information shown on this map is compiled  
 from various sources and is subject to constant  
 revision. Information shown on this map should  
 not be used to determine the location of facilities  
 in relationship to property lines, section lines,  
 streets, etc.

Sunday - Saturday

3/16/2025 TO 3/22/2025



NW - Central District (P2)

<u>A/C</u>	<u>Offense Statute</u>	<u>Address</u>	<u>Reported Date</u>	<u>Dist</u>
<b>SPA2EG</b>				
C	ASSAULT 3D WEAPON OR NEGLIGENT INJURY	N DIVISION ST / W BUCKEYE AVE	3/20/2025	P4
C	BURGLARY 1D COMMERCIAL	1600 W NORTHWEST BLVD	3/18/2025	P1
C	BURGLARY 2D COMMERCIAL	1600 W NORTHWEST BLVD	3/20/2025	P1
C	RAPE 1D		3/17/2025	P1
C	ROBBERY 1D COMMERCIAL	1600 W NORTHWEST BLVD	3/18/2025	P1
C	THEFT 3D ALL OTHER	1800 N POST ST	3/20/2025	P2
C	THEFT 3D ALL OTHER	500 W SINTO AVE	3/21/2025	P3
C	THEFT 3D FROM BUILDING	900 W MAXWELL AVE	3/22/2025	P2
C	THEFT 3D FROM MOTOR VEHICLE	500 W EUCLID AVE	3/19/2025	P2
C	THEFT 3D FROM MOTOR VEHICLE	300 W DALTON AVE	3/21/2025	P1
C	THEFT 3D FROM MOTOR VEHICLE	600 W SHANNON AVE	3/21/2025	P1
C	THEFT 3D FROM MOTOR VEHICLE	2600 N POST ST	3/22/2025	P2
C	THEFT 3D SHOPLIFTING	1600 W NORTHWEST BLVD	3/18/2025	P2
C	THEFT 3D SHOPLIFTING	1600 W NORTHWEST BLVD	3/20/2025	P2
C	THEFT 3D SHOPLIFTING	1600 W NORTHWEST BLVD	3/21/2025	P1
C	THEFT 3D VEHICLE PARTS AND ACCESSORIES	300 W DALTON AVE	3/21/2025	P1
C	THEFT OF MOTOR VEHICLE	500 W SINTO AVE	3/16/2025	P1
<b>SPA2RS</b>				
C	THEFT 2D FROM BUILDING	300 W NORTH RIVER DR	3/17/2025	P2
C	THEFT 3D FROM BUILDING	900 W BROADWAY AVE	3/21/2025	P2
<b>SPA2WC</b>				
A	BURGLARY 2D GARAGE	2400 W MALLON AVE	3/18/2025	P2
C	RESIDENTIAL BURGLARY	1400 W MAXWELL AVE	3/22/2025	P1
C	THEFT 2D ALL OTHER	2200 W MILFORD PL	3/18/2025	P2
C	THEFT 3D ALL OTHER	1100 W MALLON AVE	3/18/2025	P2
C	THEFT 3D ALL OTHER	2200 W DEAN AVE	3/19/2025	P2
A	THEFT 3D FROM MOTOR VEHICLE	2100 W BROADWAY AVE	3/19/2025	P2
C	THEFT 3D SHOPLIFTING	1000 W SUMMIT PKWY	3/20/2025	P1
C	THEFT 3D VEHICLE PARTS AND ACCESSORIES	1100 W MAXWELL AVE	3/17/2025	P2
<b>SPA2WH</b>				
C	BURGLARY 1D FROM RESIDENCE	1900 N HOLY NAMES CT	3/20/2025	P1
C	ROBBERY 1D PERSON	W WHISTALKS WAY / W RANDOLPH RD	3/17/2025	P1
A	THEFT 3D FROM MOTOR VEHICLE	2800 W ELLIOTT DR	3/17/2025	P2

# SPOKANE POLICE DEPARTMENT

## Northeast Precinct

## BAKER Sector

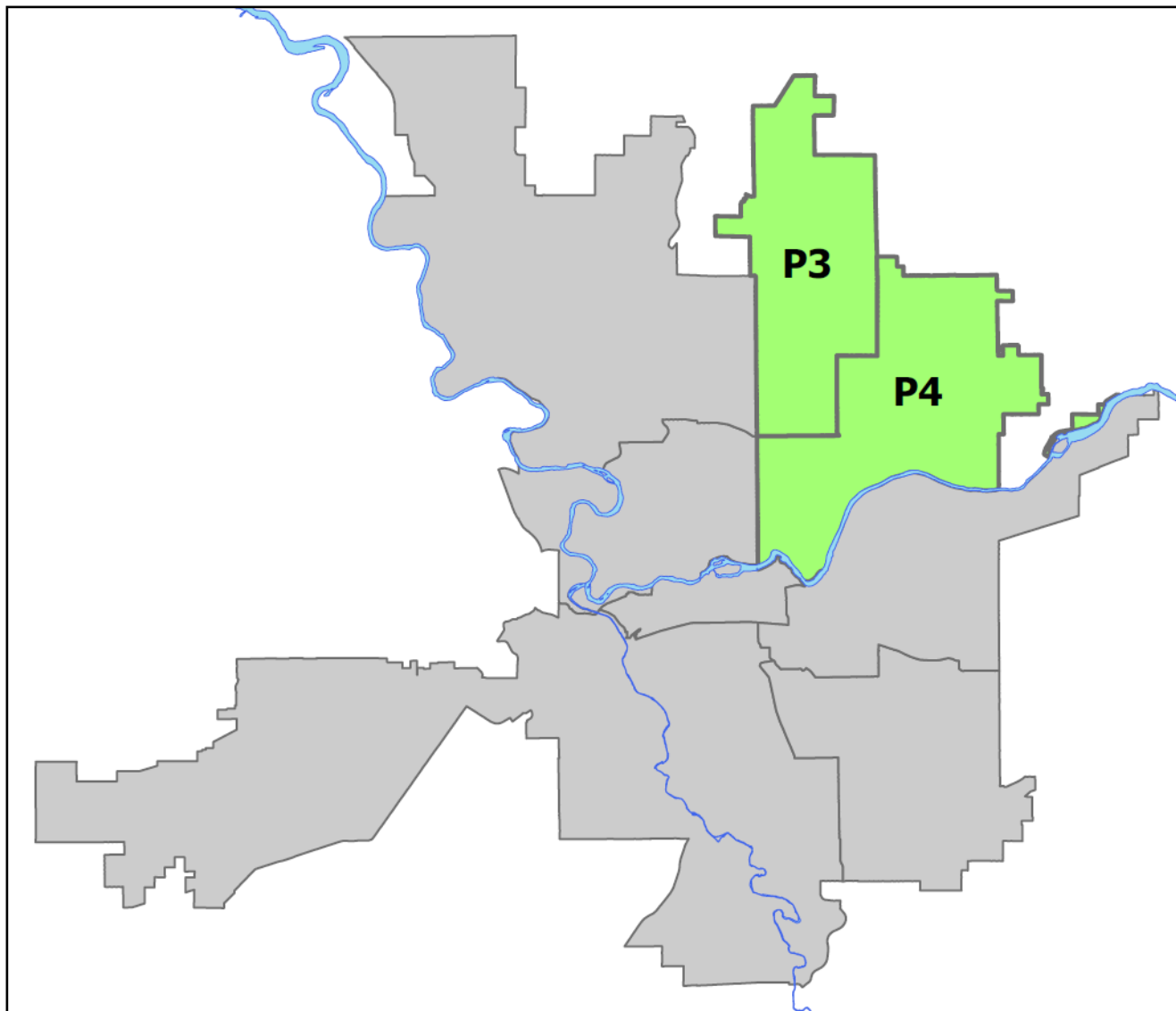


### PSA Commander

Captain Shawn Kendall

NevaWood District (P3)

Northeast District (P4)





# NORTHEAST PRECINCT (P3, P4) BAKER SECTOR

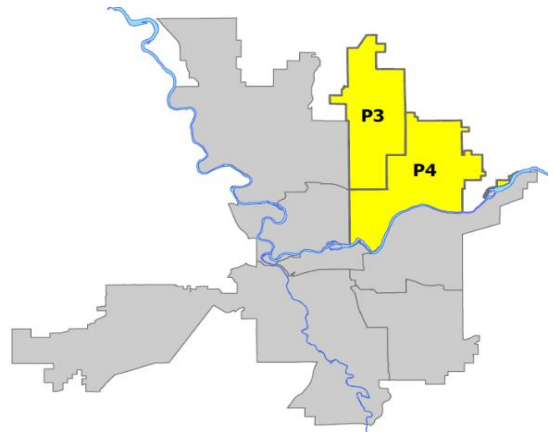
## Preliminary IBR Counts

NIBRS Categories (Part 1 Selected)	7 Day Comparison			28 Day Comparison			YTD Comparison		
	Current	Prior	Percent	Current	Prior	Percent	Current	Prior	Percent
<b>Violent</b>									
Criminal Homicide	0	0		0	0		0	2	-100.00%
Rape	1	0		3	2	50.00%	10	7	42.86%
Robbery - Commercial	1	0		2	5	-60.00%	12	12	0.00%
Robbery - Person	1	0		3	2	50.00%	8	16	-50.00%
Aggravated Assault - Non DV	4	5	-20.00%	12	5	140.00%	22	45	-51.11%
Aggravated Assault - DV	3	2	50.00%	12	7	71.43%	25	23	8.70%
<b>Violent Total:</b>	<b>10</b>	<b>7</b>	<b>42.86%</b>	<b>32</b>	<b>21</b>	<b>52.38%</b>	<b>77</b>	<b>105</b>	<b>-26.67%</b>
<b>Property</b>									
Burglary - Residential	0	1	-100.00%	4	6	-33.33%	19	48	-60.42%
Burglary Garage	0	0		2	7	-71.43%	11	31	-64.52%
Burglary Commercial	1	2	-50.00%	8	17	-52.94%	41	47	-12.77%
Larceny	59	40	47.50%	222	275	-19.27%	683	708	-3.53%
Vehicle Theft	5	1	400.00%	17	16	6.25%	52	102	-49.02%
Arson	1	0		1	1	0.00%	3	7	-57.14%
<b>Property Total:</b>	<b>66</b>	<b>44</b>	<b>50.00%</b>	<b>254</b>	<b>322</b>	<b>-21.12%</b>	<b>809</b>	<b>943</b>	<b>-14.21%</b>
<b>Preliminary Part 1 Crime Totals:</b>	<b>76</b>	<b>51</b>	<b>49.02%</b>	<b>286</b>	<b>343</b>	<b>-16.62%</b>	<b>886</b>	<b>1048</b>	<b>-15.46%</b>
<b>Current 7 Day Period:</b>	3/16/2025 - 3/22/2025			<b>Prior 7 Day Period:</b>	3/9/2025 - 3/15/2025				
<b>Current 28 Day Period:</b>	2/23/2025 - 3/22/2025			<b>Prior 28 Day Period:</b>	1/26/2025 - 2/22/2025				
<b>Current YTD Day Period:</b>	1/1/2025 - 3/22/2025			<b>Prior YTD Period:</b>	1/1/2024 - 3/22/2024				

Prepared by SPD Crime Analysis Office - Monday, March 24, 2025

**NOTE:** SPD moved from UCR to the NIBRS reporting standard on 10/4/16 following the transition to a new RMS System. [Numbers on CompStat reports prior to this date should not be used as a comparison to those on this report.](#) Additional info on these reporting standards can be found on the FBI website: <https://ucr.fbi.gov/nibrs-overview>

This chart represents Preliminary counts of selected crime categories from Police Case Reports. Full statistical analysis to determine the confidence level of this data has not been performed. The % change columns on the preliminary counts differ from the percentage change on the NIBRS crime report, sometimes significantly. The CompStat report is designed for operational use and includes only selected NIBRS categories and coding less complex than full NIBRS rules. Official statistics for these and other NIBRS categories can be found on WASPC & FBI websites once available.







# NE - Neva-Wood District (P3)

## Preliminary IBR Counts

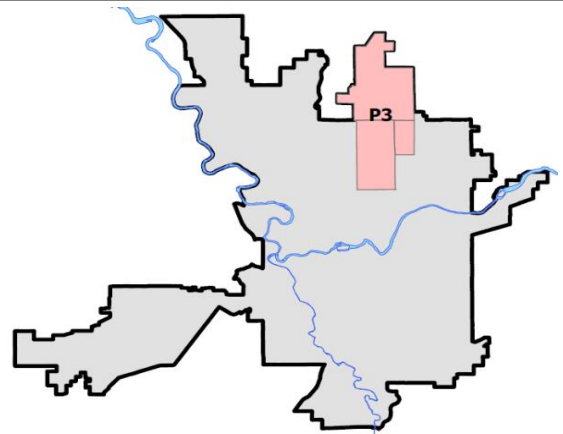
NIBRS Categories (Part 1 Selected)	7 Day Comparison			28 Day Comparison			YTD Comparison		
	Current	Prior	Percent	Current	Prior	Percent	Current	Prior	Percent
<b>Violent</b>									
Criminal Homicide	0	0		0	0		0	0	
Rape	1	0		3	1	200.00%	6	4	50.00%
Robbery - Commercial	0	0		0	3	-100.00%	5	4	25.00%
Robbery - Person	0	0		1	2	-50.00%	3	7	-57.14%
Aggravated Assault - Non DV	1	3	-66.67%	6	3	100.00%	11	22	-50.00%
Aggravated Assault - DV	0	0		5	3	66.67%	10	14	-28.57%
<b>Violent Total:</b>	<b>2</b>	<b>3</b>	<b>-33.33%</b>	<b>15</b>	<b>12</b>	<b>25.00%</b>	<b>35</b>	<b>51</b>	<b>-31.37%</b>
<b>Property</b>									
Burglary - Residential	0	1	-100.00%	2	3	-33.33%	10	24	-58.33%
Burglary Garage	0	0		2	4	-50.00%	8	16	-50.00%
Burglary Commercial	0	0		2	6	-66.67%	21	27	-22.22%
Larceny	37	29	27.59%	146	204	-28.43%	478	434	10.14%
Vehicle Theft	3	1	200.00%	11	8	37.50%	27	45	-40.00%
Arson	0	0		0	1	-100.00%	2	0	
<b>Property Total:</b>	<b>40</b>	<b>31</b>	<b>29.03%</b>	<b>163</b>	<b>226</b>	<b>-27.88%</b>	<b>546</b>	<b>546</b>	<b>0.00%</b>
<b>Preliminary Part 1 Crime Totals:</b>	<b>42</b>	<b>34</b>	<b>23.53%</b>	<b>178</b>	<b>238</b>	<b>-25.21%</b>	<b>581</b>	<b>597</b>	<b>-2.68%</b>

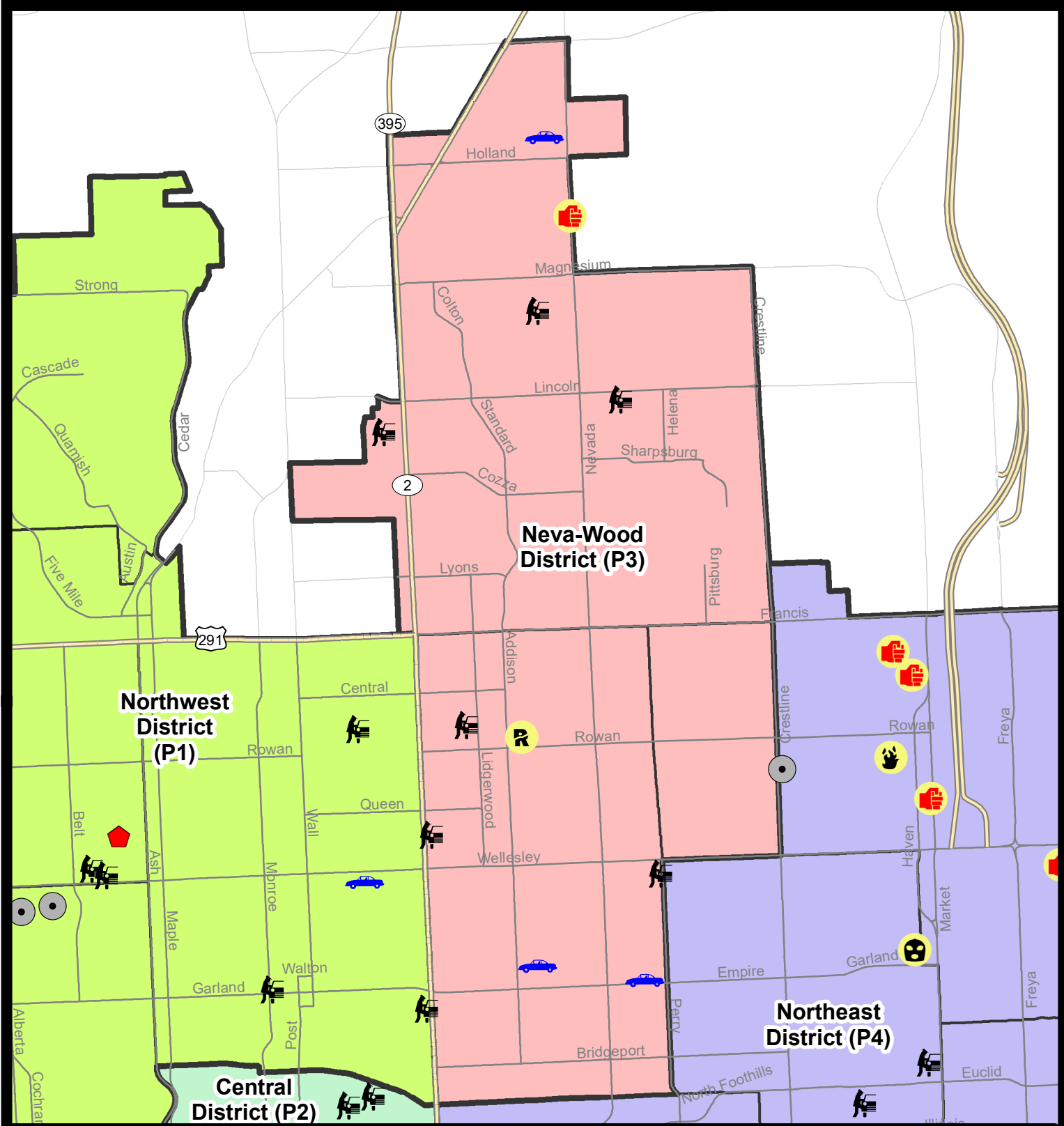
**Current 7 Day Period:** 3/16/2025 - 3/22/2025      **Prior 7 Day Period:** 3/9/2025 - 3/15/2025  
**Current 28 Day Period:** 2/23/2025 - 3/22/2025      **Prior 28 Day Period:** 1/26/2025 - 2/22/2025  
**Current YTD Day Period:** 1/1/2025 - 3/22/2025      **Prior YTD Period:** 1/1/2024 - 3/22/2024

Prepared by SPD Crime Analysis Office - Monday, March 24, 2025

**NOTE:** SPD moved from UCR to the NIBRS reporting standard on 10/4/16 following the transition to a new RMS System. Numbers on CompStat reports prior to this date should not be used as a comparison to those on this report. Additional info on these reporting standards can be found on the FBI website: <https://ucr.fbi.gov/nibrs-overview>

This chart represents Preliminary counts of selected crime categories from Police Case Reports. Full statistical analysis to determine the confidence level of this data has not been performed. The % change columns on the preliminary counts differ from the percentage change on the NIBRS crime report, sometimes significantly. The CompStat report is designed for operational use and includes only selected NIBRS categories and coding less complex than full NIBRS rules. Official statistics for these and other NIBRS categories can be found on WASPC & FBI websites once available.





**City of Spokane**  
**Neva-Wood District (P3)**  
**Selected Crime Codes**  
**2025-03-16 to 2025-03-22**  
 Prepared By:  
**Crime Analysis Unit**  
**Spokane Police Department**

**Legend**

**NIBRS Events**


*Cases Represent LERMS Crime Codes  
 Points may indicate multiple events  
 Note: Veh Prowl is only Larceny displayed*

**SPokane Police**

*For Additional Information on Incidents pertaining to an Area, Trend, or Pattern Contact Information Analysis*

0 0.2 0.4 0.8 Miles

**Geographic Information System**

**SPokane**

THIS IS NOT A LEGAL DOCUMENT. The information shown on this map is compiled from various sources and is subject to constant revision. Information shown on this map should not be used to determine the location of facilities in relationship to property lines, section lines, streets, etc.

Sunday - Saturday

3/16/2025 TO 3/22/2025



NE - Neva-Wood District (P3)

<u>A/C</u>	<u>Offense Statute</u>	<u>Address</u>	<u>Reported Date</u>	<u>Dist</u>
<b>SPB3NL</b>				
C	MAIL THEFT	1100 E DECATUR AVE	3/18/2025	P3
C	RAPE OF A CHILD 3D		3/16/2025	P4
C	THEFT 3D ALL OTHER	0 E EVERETT AVE	3/18/2025	P3
C	THEFT 3D FROM MOTOR VEHICLE	5600 N LIDGERWOOD ST	3/18/2025	P3
C	THEFT 3D FROM MOTOR VEHICLE	1300 E HOFFMAN AVE	3/22/2025	P3
C	THEFT 3D FROM MOTOR VEHICLE	4700 N DIVISION ST	3/22/2025	P3
C	THEFT 3D SHOPLIFTING	4700 N DIVISION ST	3/17/2025	P3
C	THEFT 3D SHOPLIFTING	0 E EMPIRE AVE	3/19/2025	P3
C	THEFT 3D SHOPLIFTING	0 E EMPIRE AVE	3/20/2025	P3
C	THEFT 3D SHOPLIFTING	0 E EMPIRE AVE	3/21/2025	P3
C	THEFT 3D SHOPLIFTING	0 E EMPIRE AVE	3/22/2025	P3
C	THEFT 3D SHOPLIFTING	0 E EMPIRE AVE	3/22/2025	P3
C	THEFT 3D SHOPLIFTING	5600 N DIVISION ST	3/22/2025	P3
C	THEFT 3D SHOPLIFTING	4700 N DIVISION ST	3/16/2025	
C	THEFT 3D SHOPLIFTING	4700 N DIVISION ST	3/19/2025	
C	THEFT 3D SHOPLIFTING	4700 N DIVISION ST	3/19/2025	
C	THEFT OF MOTOR VEHICLE	1200 E EMPIRE AVE	3/21/2025	P4
C	THEFT OF MOTOR VEHICLE	500 E WALTON AVE	3/22/2025	P4
<b>SPB3SH</b>				
C	MAIL THEFT	900 E COZZA DR	3/19/2025	P3
C	MAIL THEFT	900 E COZZA DR	3/19/2025	P3
C	RETAIL THEFT WITH SPECIAL CIRCUMSTANCES 3D	9200 N NEVADA ST	3/18/2025	P3
C	THEFT 2D FROM BUILDING	9600 N DIVISION ST	3/17/2025	P3
C	THEFT 2D FROM MOTOR VEHICLE	7600 N DIVISION ST	3/21/2025	P3
C	THEFT 3D FROM MOTOR VEHICLE	700 E VICKSBURG AVE	3/20/2025	P4
C	THEFT 3D FROM MOTOR VEHICLE	7800 N MORTON ST	3/21/2025	P3
C	THEFT 3D SHOPLIFTING	9500 N NEWPORT HWY	3/16/2025	P3
C	THEFT 3D SHOPLIFTING	10100 N NEWPORT HWY	3/17/2025	P3
C	THEFT 3D SHOPLIFTING	9200 N COLTON ST	3/17/2025	P4
C	THEFT 3D SHOPLIFTING	6500 N NEVADA ST	3/19/2025	P3
C	THEFT 3D SHOPLIFTING	6500 N NEVADA ST	3/19/2025	P3
C	THEFT 3D SHOPLIFTING	10100 N NEWPORT HWY	3/20/2025	P4
C	THEFT 3D SHOPLIFTING	9700 N NEWPORT HWY	3/21/2025	P4
C	THEFT 3D SHOPLIFTING	9200 N COLTON ST	3/21/2025	P4
C	THEFT 3D SHOPLIFTING	9200 N COLTON ST	3/21/2025	P4
C	THEFT 3D SHOPLIFTING	9100 N NEWPORT HWY	3/22/2025	P3
C	THEFT 3D SHOPLIFTING	6500 N NEVADA ST	3/22/2025	P3
C	THEFT 3D SHOPLIFTING	10100 N NEWPORT HWY	3/22/2025	P3

For protection of victim privacy, the entire address on sexual assault crimes has been redacted.

<b>A/C</b>	<b>Offense Statute</b>	<b>Address</b>	<b>Reported Date</b>	<b>Dist</b>
C	THEFT 3D SHOPLIFTING	6500 N NEVADA ST	3/16/2025	
C	THEFT OF MOTOR VEHICLE	9600 N NEVADA ST	3/20/2025	P4
C	VEHICULAR ASSAULT	E JAY AVE / N NEVADA ST	3/22/2025	P4
<b><u>SPB3WH</u></b>				
C	THEFT 2D ALL OTHER	4700 N NAPA ST	3/17/2025	P2
C	THEFT 2D FROM BUILDING	1800 E QUEEN AVE	3/18/2025	



## NE - Northeast District (P4)

### Preliminary IBR Counts

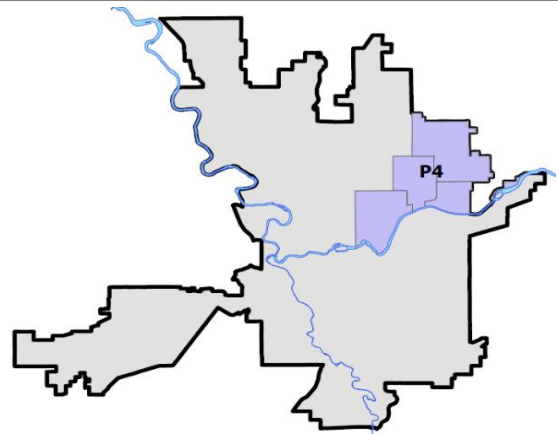
NIBRS Categories (Part 1 Selected)		7 Day Comparison			28 Day Comparison			YTD Comparison		
		Current	Prior	Percent	Current	Prior	Percent	Current	Prior	Percent
<b>Violent</b>	Criminal Homicide	0	0		0	0		0	2	-100.00%
	Rape	0	0		0	1	-100.00%	4	3	33.33%
	Robbery - Commercial	1	0		2	2	0.00%	7	8	-12.50%
	Robbery - Person	1	0		2	0		5	9	-44.44%
	Aggravated Assault - Non DV	3	2	50.00%	6	2	200.00%	11	23	-52.17%
	Aggravated Assault - DV	3	2	50.00%	7	4	75.00%	15	9	66.67%
<b>Violent Total:</b>		<b>8</b>	<b>4</b>	<b>100.00%</b>	<b>17</b>	<b>9</b>	<b>88.89%</b>	<b>42</b>	<b>54</b>	<b>-22.22%</b>
<b>Property</b>	Burglary - Residential	0	0		2	3	-33.33%	9	24	-62.50%
	Burglary Garage	0	0		0	3	-100.00%	3	15	-80.00%
	Burglary Commercial	1	2	-50.00%	6	11	-45.45%	20	20	0.00%
	Larceny	22	11	100.00%	76	71	7.04%	205	274	-25.18%
	Vehicle Theft	2	0		6	8	-25.00%	25	57	-56.14%
	Arson	1	0		1	0		1	7	-85.71%
<b>Property Total:</b>		<b>26</b>	<b>13</b>	<b>100.00%</b>	<b>91</b>	<b>96</b>	<b>-5.21%</b>	<b>263</b>	<b>397</b>	<b>-33.75%</b>
<b>Preliminary Part 1 Crime Totals:</b>		<b>34</b>	<b>17</b>	<b>100.00%</b>	<b>108</b>	<b>105</b>	<b>2.86%</b>	<b>305</b>	<b>451</b>	<b>-32.37%</b>

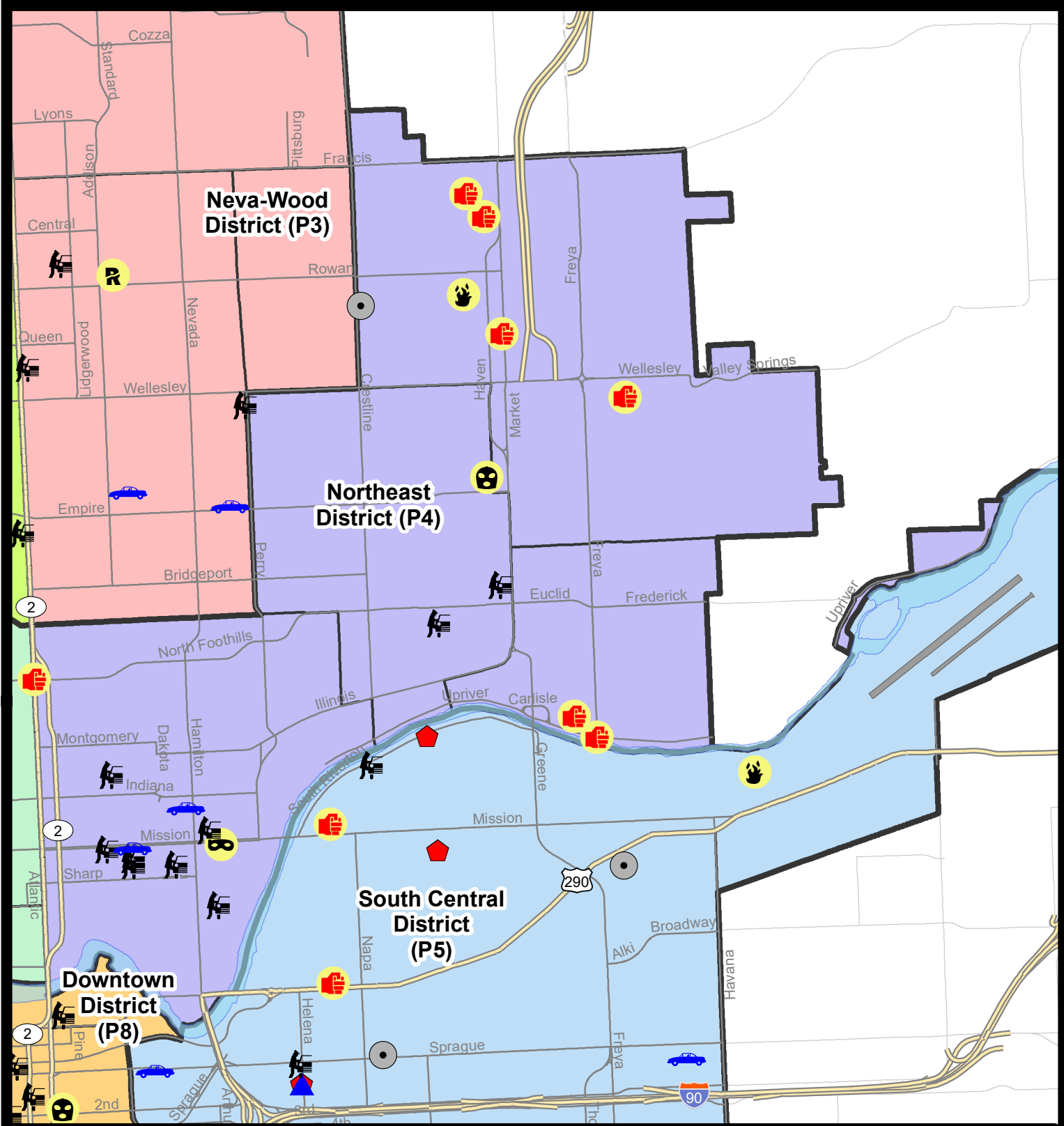
**Current 7 Day Period:** 3/16/2025 - 3/22/2025      **Prior 7 Day Period:** 3/9/2025 - 3/15/2025  
**Current 28 Day Period:** 2/23/2025 - 3/22/2025      **Prior 28 Day Period:** 1/26/2025 - 2/22/2025  
**Current YTD Day Period:** 1/1/2025 - 3/22/2025      **Prior YTD Period:** 1/1/2024 - 3/22/2024

Prepared by SPD Crime Analysis Office - Monday, March 24, 2025

**NOTE:** SPD moved from UCR to the NIBRS reporting standard on 10/4/16 following the transition to a new RMS System. Numbers on CompStat reports prior to this date should not be used as a comparison to those on this report. Additional info on these reporting standards can be found on the FBI website: <https://ucr.fbi.gov/nibrs-overview>

This chart represents Preliminary counts of selected crime categories from Police Case Reports. Full statistical analysis to determine the confidence level of this data has not been performed. The % change columns on the preliminary counts differ from the percentage change on the NIBRS crime report, sometimes significantly. The CompStat report is designed for operational use and includes only selected NIBRS categories and coding less complex than full NIBRS rules. Official statistics for these and other NIBRS categories can be found on WASPC & FBI websites once available.





**City of Spokane**  
**Northeast District (P4)**  
**Selected Crime Codes**  
**2025-03-16 to 2025-03-22**  
 Prepared By:  
**Crime Analysis Unit**  
**Spokane Police Department**

**Legend**

Criminal Homicide	Robbery Person	Burglary Commercial
Rape	Aggravated Assault	Vehicle Prowling
Robbery Commercial	Burglary Residential	Vehicle Theft
Burglary Garage	Arson	<b>SPOKANE POLICE</b>

*Cases Represent LERMS Crime Codes  
 Points may indicate multiple events  
 Note: Veh Prowl is only Larceny displayed*

*For Additional Information on Incidents pertaining to an Area, Trend, or Pattern Contact Information Analysis*

0 0.2 0.4 0.8 Miles

**Geographic Information System**

**SPOKANE**

THIS IS NOT A LEGAL DOCUMENT. The information shown on this map is compiled from various sources and is subject to constant revision. Information shown on this map should not be used to determine the location of facilities in relationship to property lines, section lines, streets, etc.

Sunday - Saturday

3/16/2025 TO 3/22/2025



NE - Northeast District (P4)

<u>A/C</u>	<u>Offense Statute</u>	<u>Address</u>	<u>Reported Date</u>	<u>Dist</u>
<b>SPB4BE</b>				
C	ROBBERY 2D COMMERCIAL	3900 N MARKET ST	3/17/2025	P4
C	THEFT 2D ALL OTHER	2000 E HOFFMAN AVE	3/22/2025	P4
C	THEFT 3D ALL OTHER	2400 E HERROY AVE	3/18/2025	P4
C	THEFT 3D ALL OTHER	4100 N COOK ST	3/21/2025	
C	THEFT 3D FROM MOTOR VEHICLE	2900 N SMITH ST	3/18/2025	P4
C	THEFT 3D FROM MOTOR VEHICLE	3000 E LIBERTY AVE	3/22/2025	P4
C	THEFT 3D SHOPLIFTING	3900 N MARKET ST	3/20/2025	P4
C	THEFT 3D SHOPLIFTING	3900 N MARKET ST	3/22/2025	P4
C	THEFT 3D VEHICLE PARTS AND ACCESSORIES	4300 N COOK ST	3/19/2025	P4
<b>SPB4HI</b>				
C	ARSON 1D	5300 N REGAL ST	3/22/2025	P4
C	ASSAULT 2D	5000 N MARKET ST	3/19/2025	P4
C	ASSAULT 3D WEAPON OR NEGLIGENT INJURY	N HAVEN ST / E CENTRAL AVE	3/21/2025	P4
C	BURGLARY 2D COMMERCIAL	2100 E EVERETT AVE	3/17/2025	P4
C	DRIVE BY SHOOTING	3800 E PRINCETON AVE	3/19/2025	P4
C	HARASSMENT WEAPON INVOLVED	6000 N REGAL ST	3/19/2025	P4
C	THEFT 3D ALL OTHER	2100 E WABASH AVE	3/22/2025	P4
C	THEFT 3D VEHICLE PARTS AND ACCESSORIES	3500 E CROWN AVE	3/20/2025	P4
<b>SPB4LO</b>				
C	ROBBERY 1D PERSON	1000 E MISSION AVE	3/22/2025	P4
C	THEFT 2D ALL OTHER	900 E BOONE AVE	3/19/2025	P4
C	THEFT 2D ALL OTHER	100 E DESMET AVE	3/22/2025	P4
C	THEFT 2D FROM MOTOR VEHICLE	1000 E DESMET AVE	3/20/2025	P4
C	THEFT 2D VEHICLE PARTS AND ACCESSORIES	900 N RUBY PL	3/22/2025	P4
C	THEFT 3D FROM BUILDING	600 E SHARP AVE	3/18/2025	P4
C	THEFT 3D FROM MOTOR VEHICLE	1300 N CINCINNATI ST	3/16/2025	P4
C	THEFT 3D FROM MOTOR VEHICLE	400 E BALDWIN AVE	3/19/2025	P4
A	THEFT 3D FROM MOTOR VEHICLE	500 E SINTO AVE	3/19/2025	P4
A	THEFT 3D FROM MOTOR VEHICLE	500 E SINTO AVE	3/19/2025	P4
C	THEFT 3D FROM MOTOR VEHICLE	500 E SINTO AVE	3/19/2025	P4
A	THEFT 3D FROM MOTOR VEHICLE	300 E MISSION AVE	3/19/2025	P4
C	THEFT 3D FROM MOTOR VEHICLE	900 E MISSION AVE	3/20/2025	P4
C	THEFT OF MOTOR VEHICLE	500 E MISSION AVE	3/16/2025	P4
C	THEFT OF MOTOR VEHICLE	800 E NORA AVE	3/17/2025	P4
<b>SPB4MI</b>				
C	ASSAULT 2D	3400 E MONTGOMERY AVE	3/18/2025	P4
C	ASSAULT 2D	E UPRIVER DR / N FREYA ST	3/19/2025	P4

For protection of victim privacy, the entire address on sexual assault crimes has been redacted.



# SPOKANE POLICE DEPARTMENT



## South Precinct CHARLIE Sector

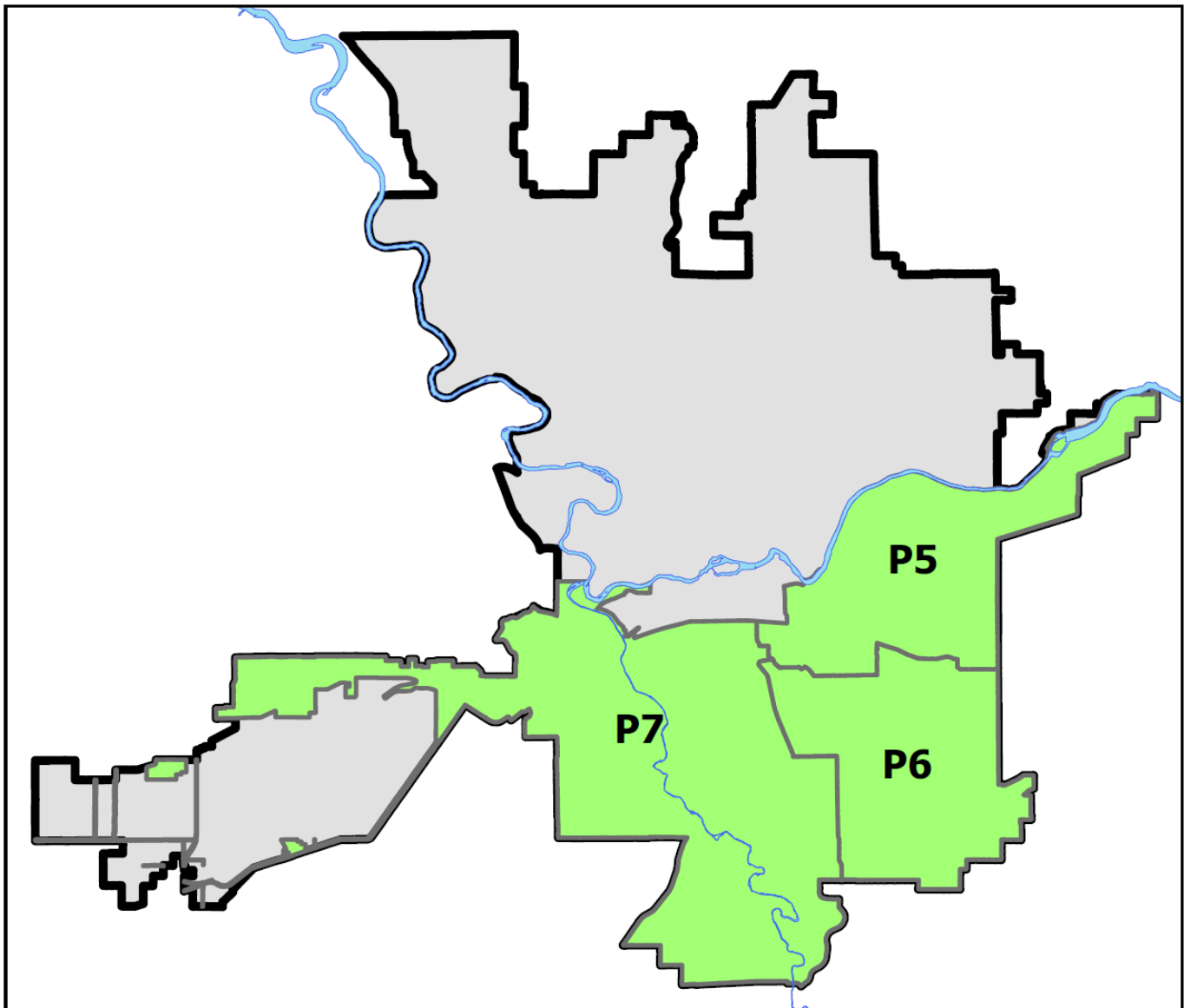
### PSA Commander

**Captain Matt Cowles**

**South Central District (P5)**

**Southeast District (P6)**

**Southwest District (P7)**



POLICE SUMMARY - Ending: Saturday, March 22, 2025



# ***SOUTH PRECINCT (P5, P6, P7) CHARLIE SECTOR***

## Preliminary IBR Counts

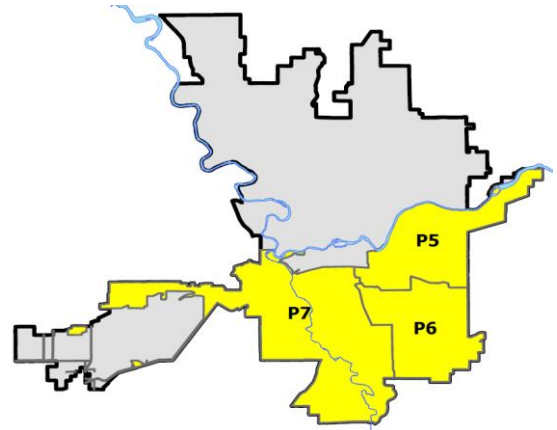
NIBRS Categories (Part 1 Selected)	7 Day Comparison			28 Day Comparison			YTD Comparison		
	Current	Prior	Percent	Current	Prior	Percent	Current	Prior	Percent
<b>Violent</b>									
Criminal Homicide	0	0		0	0		0	1	-100.00%
Rape	1	0		3	10	-70.00%	17	11	54.55%
Robbery - Commercial	0	0		1	0		2	6	-66.67%
Robbery - Person	0	0		1	4	-75.00%	9	5	80.00%
Aggravated Assault - Non DV	2	2	0.00%	6	9	-33.33%	21	22	-4.55%
Aggravated Assault - DV	2	1	100.00%	8	12	-33.33%	27	22	22.73%
<b>Violent Total:</b>	<b>5</b>	<b>3</b>	<b>66.67%</b>	<b>19</b>	<b>35</b>	<b>-45.71%</b>	<b>76</b>	<b>67</b>	<b>13.43%</b>
<b>Property</b>									
Burglary - Residential	8	5	60.00%	18	7	157.14%	31	40	-22.50%
Burglary Garage	2	4	-50.00%	9	8	12.50%	21	26	-19.23%
Burglary Commercial	4	1	300.00%	10	4	150.00%	25	17	47.06%
Larceny	37	30	23.33%	132	161	-18.01%	408	386	5.70%
Vehicle Theft	3	8	-62.50%	19	10	90.00%	41	56	-26.79%
Arson	1	1	0.00%	2	0		4	5	-20.00%
<b>Property Total:</b>	<b>55</b>	<b>49</b>	<b>12.24%</b>	<b>190</b>	<b>190</b>	<b>0.00%</b>	<b>530</b>	<b>530</b>	<b>0.00%</b>
<b>Preliminary Part 1 Crime Totals:</b>	<b>60</b>	<b>52</b>	<b>15.38%</b>	<b>209</b>	<b>225</b>	<b>-7.11%</b>	<b>606</b>	<b>597</b>	<b>1.51%</b>

**Current 7 Day Period:** 3/16/2025 - 3/22/2025      **Prior 7 Day Period:** 3/9/2025 - 3/15/2025  
**Current 28 Day Period:** 2/23/2025 - 3/22/2025      **Prior 28 Day Period:** 1/26/2025 - 2/22/2025  
**Current YTD Day Period:** 1/1/2025 - 3/22/2025      **Prior YTD Period:** 1/1/2024 - 3/22/2024

Prepared by SPD Crime Analysis Office - Monday, March 24, 2025

**NOTE:** SPD moved from UCR to the NIBRS reporting standard on 10/4/16 following the transition to a new RMS System. Numbers on CompStat reports prior to this date should not be used as a comparison to those on this report. Additional info on these reporting standards can be found on the FBI website: <https://ucr.fbi.gov/nibrs-overview>

This chart represents Preliminary counts of selected crime categories from Police Case Reports. Full statistical analysis to determine the confidence level of this data has not been performed. The % change columns on the preliminary counts differ from the percentage change on the NIBRS crime report, sometimes significantly. The CompStat report is designed for operational use and includes only selected NIBRS categories and coding less complex than full NIBRS rules. Official statistics for these and other NIBRS categories can be found on WASPC & FBI websites once available.



Note: On 1/8/23 boundary changes incorporated portions of P7 into the Downtown Precinct (SPD8BA and SPD8PV); Consequently activity in P7 will appear lower if compared to printed CompStat reports prior to 1/8/23



**SE - South Central District (P5)**

**Preliminary IBR Counts**

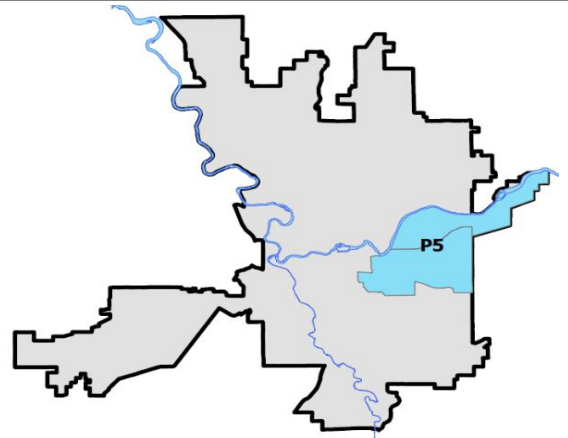
NIBRS Categories (Part 1 Selected)	7 Day Comparison			28 Day Comparison			YTD Comparison		
	Current	Prior	Percent	Current	Prior	Percent	Current	Prior	Percent
<b>Violent</b>									
Criminal Homicide	0	0		0	0		0	0	
Rape	0	0		1	5	-80.00%	7	5	40.00%
Robbery - Commercial	0	0		0	0		0	2	-100.00%
Robbery - Person	0	0		1	3	-66.67%	6	2	200.00%
Aggravated Assault - Non DV	2	1	100.00%	4	6	-33.33%	12	16	-25.00%
Aggravated Assault - DV	0	1	-100.00%	5	6	-16.67%	15	9	66.67%
<b>Violent Total:</b>	<b>2</b>	<b>2</b>	<b>0.00%</b>	<b>11</b>	<b>20</b>	<b>-45.00%</b>	<b>40</b>	<b>34</b>	<b>17.65%</b>
<b>Property</b>									
Burglary - Residential	3	5	-40.00%	9	2	350.00%	15	16	-6.25%
Burglary Garage	1	0		1	1	0.00%	2	11	-81.82%
Burglary Commercial	2	1	100.00%	4	3	33.33%	11	8	37.50%
Larceny	15	11	36.36%	57	69	-17.39%	169	148	14.19%
Vehicle Theft	2	6	-66.67%	12	5	140.00%	25	20	25.00%
Arson	1	0		1	0		1	5	-80.00%
<b>Property Total:</b>	<b>24</b>	<b>23</b>	<b>4.35%</b>	<b>84</b>	<b>80</b>	<b>5.00%</b>	<b>223</b>	<b>208</b>	<b>7.21%</b>
<b>Preliminary Part 1 Crime Totals:</b>	<b>26</b>	<b>25</b>	<b>4.00%</b>	<b>95</b>	<b>100</b>	<b>-5.00%</b>	<b>263</b>	<b>242</b>	<b>8.68%</b>

**Current 7 Day Period:** 3/16/2025 - 3/22/2025      **Prior 7 Day Period:** 3/9/2025 - 3/15/2025  
**Current 28 Day Period:** 2/23/2025 - 3/22/2025      **Prior 28 Day Period:** 1/26/2025 - 2/22/2025  
**Current YTD Day Period:** 1/1/2025 - 3/22/2025      **Prior YTD Period:** 1/1/2024 - 3/22/2024

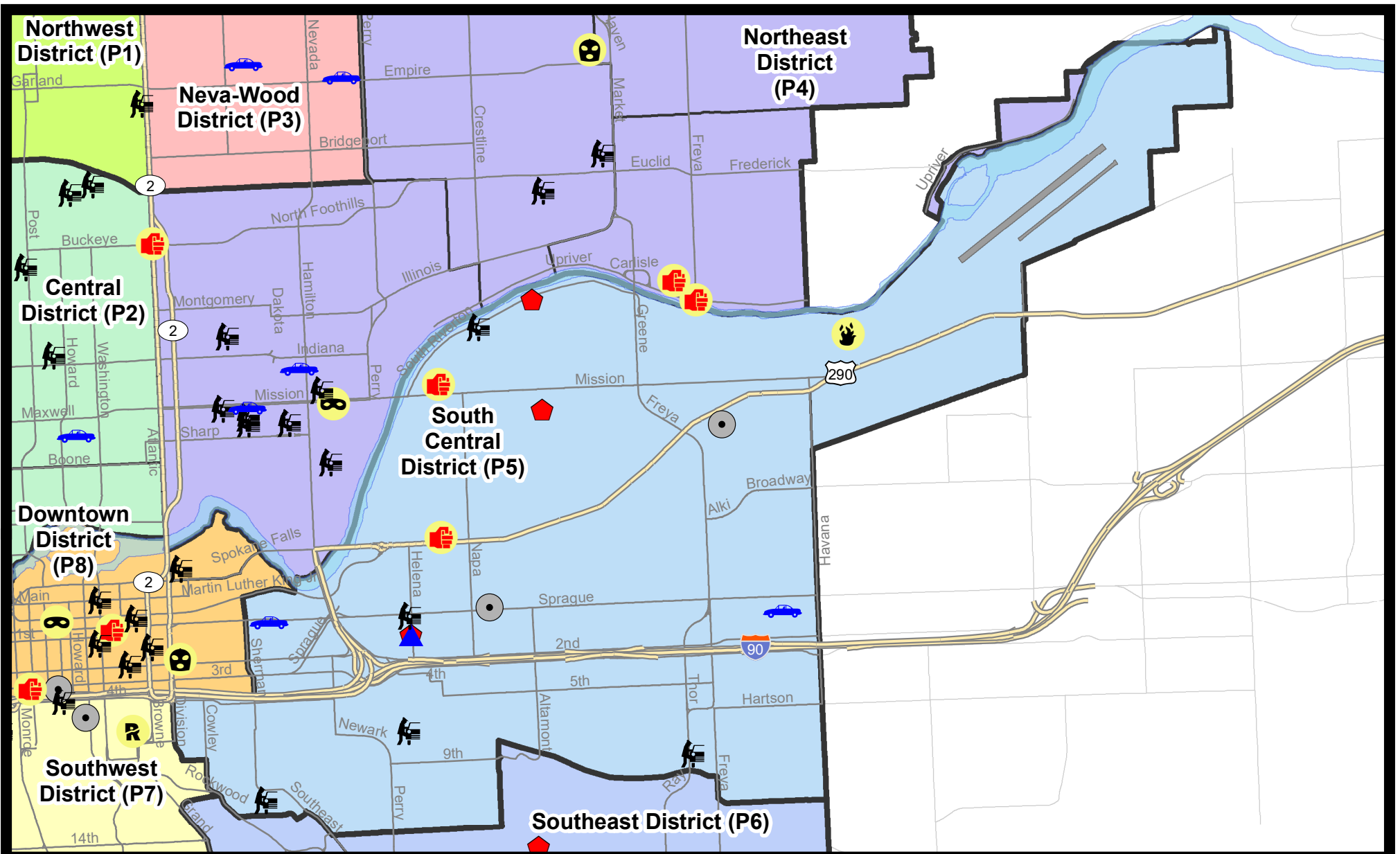
Prepared by SPD Crime Analysis Office - Monday, March 24, 2025

**NOTE:** SPD moved from UCR to the NIBRS reporting standard on 10/4/16 following the transition to a new RMS System. Numbers on CompStat reports prior to this date should not be used as a comparison to those on this report. Additional info on these reporting standards can be found on the FBI website: <https://ucr.fbi.gov/nibrs-overview>

This chart represents Preliminary counts of selected crime categories from Police Case Reports. Full statistical analysis to determine the confidence level of this data has not been performed. The % change columns on the preliminary counts differ from the percentage change on the NIBRS crime report, sometimes significantly. The CompStat report is designed for operational use and includes only selected NIBRS categories and coding less complex than full NIBRS rules. Official statistics for these and other NIBRS categories can be found on WASPC & FBI websites once available.














**Note:** On 2/10/21 a portion of the Police Block SPC5EC became part of the Downtown Precinct (SPD8EC); Consequently activity in P5 will appear lower if compared to printed CompStat reports prior to 2/10/21




**City of Spokane**  
**South Central District (P5)**  
**Selected Crime Types**  
**2025-03-16 to 2025-03-22**  
 Prepared By:  
**Crime Analysis Unit**  
**Spokane Police Department**

**Legend**

**NIBRS Events**

	Criminal Homicide		Robbery Commercial		Aggravated Assault		Burglary Commercial
	Rape		Robbery Person		Burglary Residential		Vehicle Prowling
			Burglary Garage		Vehicle Theft		Arson

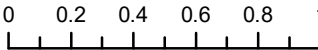


*Cases Represent LERMS Crime Codes  
 Points may indicate multiple events  
 Note: Veh Prowl is only Larceny category displayed*



**SPokane**  
**POLICE**

*For Additional Information on Incidents  
 pertaining to an Area, Trend, or Pattern  
 Contact Information Analysis*

0 0.2 0.4 0.6 0.8 1 Miles

**SPokane**

*THIS IS NOT A LEGAL DOCUMENT:  
 The information shown on this map is compiled  
 from various sources and is subject to constant  
 revision. Information shown on this map should  
 not be used to determine the location of facilities  
 in relationship to property lines, section lines,  
 streets, etc.*

Sunday - Saturday

3/16/2025 TO 3/22/2025



SE - South Central District (P5)

<u>A/C</u>	<u>Offense Statute</u>	<u>Address</u>	<u>Reported Date</u>	<u>Dist</u>
<b><u>SPC5EC</u></b>				
C	BURGLARY 2D COMMERCIAL	2100 E SPRAGUE AVE	3/22/2025	P6
C	BURGLARY 2D FENCED AREA	3700 E BOONE AVE	3/19/2025	P6
C	BURGLARY 2D GARAGE	100 S HELENA ST	3/18/2025	P5
C	IBR Purposes Only - Burglary/Breaking & Entering	3700 E BOONE AVE	3/18/2025	P6
C	RESIDENTIAL BURGLARY	100 S HELENA ST	3/18/2025	P5
C	THEFT 1D ALL OTHER	900 E 3RD AVE	3/18/2025	
C	THEFT 2D FROM MOTOR VEHICLE	1500 E 7TH AVE	3/19/2025	P5
C	THEFT 3D ALL OTHER	2600 E FERRY AVE	3/17/2025	P5
C	THEFT 3D ALL OTHER	3400 E 9TH AVE	3/17/2025	P5
C	THEFT 3D ALL OTHER	3700 E 5TH AVE	3/21/2025	
C	THEFT 3D FROM BUILDING	400 S THOR ST	3/18/2025	P5
C	THEFT 3D FROM BUILDING	100 S HELENA ST	3/18/2025	P5
C	THEFT 3D FROM MOTOR VEHICLE	500 E 11TH AVE	3/17/2025	P5
C	THEFT 3D FROM MOTOR VEHICLE	3400 E 9TH AVE	3/17/2025	P5
C	THEFT 3D FROM MOTOR VEHICLE	1500 E SPRAGUE AVE	3/17/2025	P5
C	THEFT 3D SHOPLIFTING	400 S THOR ST	3/16/2025	P5
C	THEFT OF MOTOR VEHICLE	600 E SPRAGUE AVE	3/17/2025	P5
C	THEFT OF MOTOR VEHICLE	4100 E SPRAGUE AVE	3/20/2025	P6
<b><u>SPC5GP</u></b>				
C	ARSON 2D	N LANGLEY ST / E HUTTON AVE	3/16/2025	P6
C	ASSAULT 4D WEAPON	1800 E TRENT AVE	3/20/2025	P5
C	BURGLARY 1D FROM RESIDENCE	2500 E SINTO AVE	3/16/2025	P6
C	HARASSMENT FELONY WEAPON INVOLVED	1800 E MARSHALL AVE	3/16/2025	P6
C	MAIL THEFT	2800 E MARSHALL AVE	3/17/2025	P5
C	MAIL THEFT	5600 E PARKWATER AVE	3/20/2025	P5
C	RESIDENTIAL BURGLARY	2500 E SOUTH RIVERTON AVE	3/22/2025	P4
C	THEFT 2D FROM MOTOR VEHICLE	2000 E SOUTH RIVERTON AVE	3/16/2025	P5



**SE - Southeast District (P6)**

**Preliminary IBR Counts**

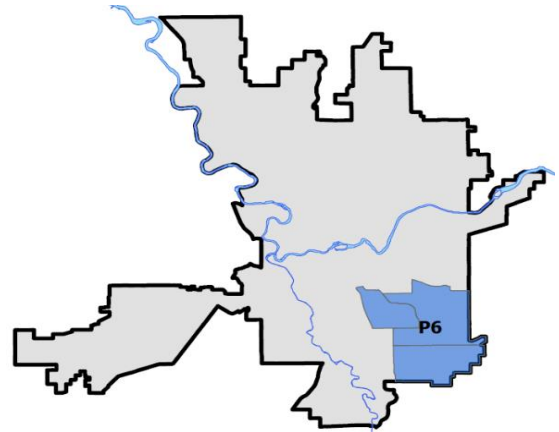
NIBRS Categories (Part 1 Selected)		7 Day Comparison			28 Day Comparison			YTD Comparison		
		Current	Prior	Percent	Current	Prior	Percent	Current	Prior	Percent
<b>Violent</b>	Criminal Homicide	0	0		0	0		0	1	-100.00%
	Rape	0	0		0	2	-100.00%	3	1	200.00%
	Robbery - Commercial	0	0		0	0		1	4	-75.00%
	Robbery - Person	0	0		0	0		0	3	-100.00%
	Aggravated Assault - Non DV	0	0		0	1	-100.00%	1	3	-66.67%
	Aggravated Assault - DV	0	0		0	4	-100.00%	4	5	-20.00%
<b>Violent Total:</b>		0	0		0	7	-100.00%	9	17	-47.06%
<b>Property</b>	Burglary - Residential	2	0		5	3	66.67%	9	10	-10.00%
	Burglary Garage	1	1	0.00%	4	2	100.00%	9	7	28.57%
	Burglary Commercial	0	0		1	0		5	4	25.00%
	Larceny	13	4	225.00%	27	37	-27.03%	100	103	-2.91%
	Vehicle Theft	1	0		3	0		4	12	-66.67%
	Arson	0	0		0	0		2	0	
<b>Property Total:</b>		17	5	240.00%	40	42	-4.76%	129	136	-5.15%
<b>Preliminary Part 1 Crime Totals:</b>		17	5	240.00%	40	49	-18.37%	138	153	-9.80%

**Current 7 Day Period:** 3/16/2025 - 3/22/2025      **Prior 7 Day Period:** 3/9/2025 - 3/15/2025  
**Current 28 Day Period:** 2/23/2025 - 3/22/2025      **Prior 28 Day Period:** 1/26/2025 - 2/22/2025  
**Current YTD Day Period:** 1/1/2025 - 3/22/2025      **Prior YTD Period:** 1/1/2024 - 3/22/2024

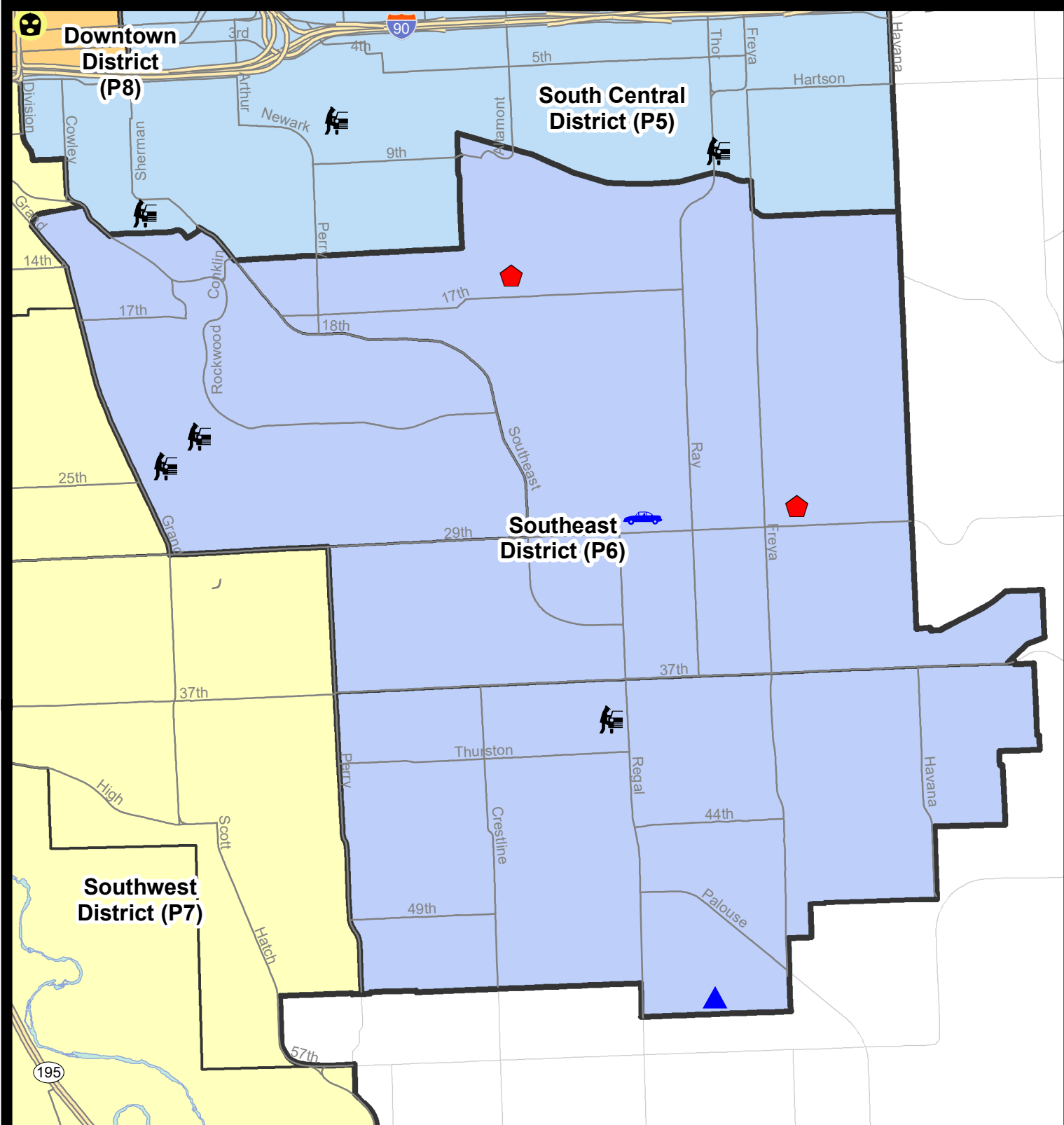
Prepared by SPD Crime Analysis Office - Monday, March 24, 2025

**NOTE:** SPD moved from UCR to the NIBRS reporting standard on 10/4/16 following the transition to a new RMS System. Numbers on CompStat reports prior to this date should not be used as a comparison to those on this report. Additional info on these reporting standards can be found on the FBI website: <https://ucr.fbi.gov/nibrs-overview>

This chart represents Preliminary counts of selected crime categories from Police Case Reports. Full statistical analysis to determine the confidence level of this data has not been performed. The % change columns on the preliminary counts differ from the percentage change on the NIBRS crime report, sometimes significantly. The CompStat report is designed for operational use and includes only selected NIBRS categories and coding less complex than full NIBRS rules. Official statistics for these and other NIBRS categories can be found on WASPC & FBI websites once available.







**City of Spokane**  
**Southeast District (P6)**  
**Selected Crime Codes**  
**2025-03-16 to 2025-03-22**  
 Prepared By:  
**Crime Analysis Unit**  
**Spokane Police Department**

**Legend**  
**NIBRS Events**


*Cases Represent LERMS Crime Codes  
 Points may indicate multiple events  
 Note: Veh Prowl is only Larceny displayed*

**SPokane Police**

*For Additional Information on Incidents pertaining to an Area, Trend, or Pattern Contact Information Analysis*

0 0.15 0.3 0.6 Miles

**SPokane**

THIS IS NOT A LEGAL DOCUMENT. The information shown on this map is compiled from various sources and is subject to constant revision. Information shown on this map should not be used to determine the location of facilities in relationship to property lines, section lines, streets, etc.



Sunday - Saturday

3/16/2025 TO 3/22/2025

SE - Southeast District (P6)



<b>A/C</b>	<b>Offense Statute</b>	<b>Address</b>	<b>Reported Date</b>	<b>Dist</b>
<b><u>SPC6LH</u></b>				
C	RESIDENTIAL BURGLARY	3700 E 28TH AVE	3/18/2025	P6
C	RESIDENTIAL BURGLARY	2400 E GIRARD PL	3/22/2025	P6
C	THEFT 3D ALL OTHER	2400 E GIRARD PL	3/16/2025	P6
C	THEFT 3D ALL OTHER	3300 E 22ND AVE	3/18/2025	P6
C	THEFT 3D ALL OTHER	4200 E 20TH AVE	3/19/2025	P6
C	THEFT 3D FROM BUILDING	3600 E 27TH AVE	3/17/2025	P6
C	THEFT 3D FROM BUILDING	3600 E 27TH AVE	3/17/2025	P6
C	THEFT 3D VEHICLE PARTS AND ACCESSORIES	2600 E 27TH AVE	3/19/2025	P6
C	THEFT OF MOTOR VEHICLE	2900 E 29TH AVE	3/17/2025	P6
<b><u>SPC6RW</u></b>				
C	THEFT 1D ALL OTHER	2500 S GRAND BLVD	3/20/2025	P6
A	THEFT 3D FROM MOTOR VEHICLE	600 E 24TH AVE	3/18/2025	P6
C	THEFT 3D FROM MOTOR VEHICLE	700 E 23RD AVE	3/18/2025	P4
<b><u>SPC6SG</u></b>				
C	BURGLARY 2D GARAGE	3300 E 55TH AVE	3/16/2025	P6
C	MAIL THEFT	5000 S REGAL ST	3/22/2025	P6
C	THEFT 3D ALL OTHER	3200 E 43RD AVE	3/19/2025	P6
C	THEFT 3D ALL OTHER	2700 E 46TH AVE	3/21/2025	
A	THEFT 3D FROM MOTOR VEHICLE	2800 E 39TH AVE	3/16/2025	P6



## SW - Southwest District (P7)

### Preliminary IBR Counts

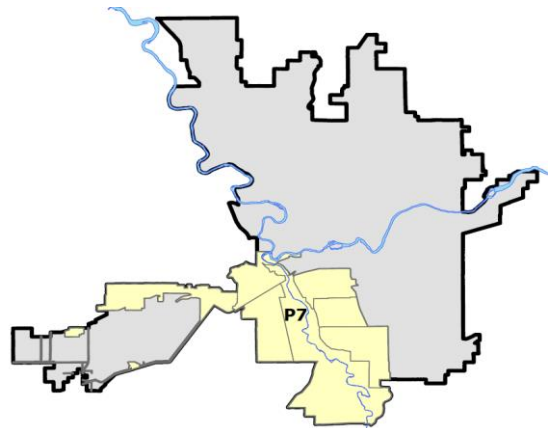
NIBRS Categories (Part 1 Selected)	7 Day Comparison			28 Day Comparison			YTD Comparison		
	Current	Prior	Percent	Current	Prior	Percent	Current	Prior	Percent
<b>Violent</b>									
Criminal Homicide	0	0		0	0		0	0	
Rape	1	0		2	3	-33.33%	7	5	40.00%
Robbery - Commercial	0	0		1	0		1	0	
Robbery - Person	0	0		0	1	-100.00%	3	0	
Aggravated Assault - Non DV	0	1	-100.00%	2	2	0.00%	8	3	166.67%
Aggravated Assault - DV	2	0		3	2	50.00%	8	8	0.00%
<b>Violent Total:</b>	<b>3</b>	<b>1</b>	<b>200.00%</b>	<b>8</b>	<b>8</b>	<b>0.00%</b>	<b>27</b>	<b>16</b>	<b>68.75%</b>
<b>Property</b>									
Burglary - Residential	3	0		4	2	100.00%	7	14	-50.00%
Burglary Garage	0	3	-100.00%	4	5	-20.00%	10	8	25.00%
Burglary Commercial	2	0		5	1	400.00%	9	5	80.00%
Larceny	9	15	-40.00%	48	55	-12.73%	139	135	2.96%
Vehicle Theft	0	2	-100.00%	4	5	-20.00%	12	24	-50.00%
Arson	0	1	-100.00%	1	0		1	0	
<b>Property Total:</b>	<b>14</b>	<b>21</b>	<b>-33.33%</b>	<b>66</b>	<b>68</b>	<b>-2.94%</b>	<b>178</b>	<b>186</b>	<b>-4.30%</b>
<b>Preliminary Part 1 Crime Totals:</b>	<b>17</b>	<b>22</b>	<b>-22.73%</b>	<b>74</b>	<b>76</b>	<b>-2.63%</b>	<b>205</b>	<b>202</b>	<b>1.49%</b>

**Current 7 Day Period:** 3/16/2025 - 3/22/2025      **Prior 7 Day Period:** 3/9/2025 - 3/15/2025  
**Current 28 Day Period:** 2/23/2025 - 3/22/2025      **Prior 28 Day Period:** 1/26/2025 - 2/22/2025  
**Current YTD Day Period:** 1/1/2025 - 3/22/2025      **Prior YTD Period:** 1/1/2024 - 3/22/2024

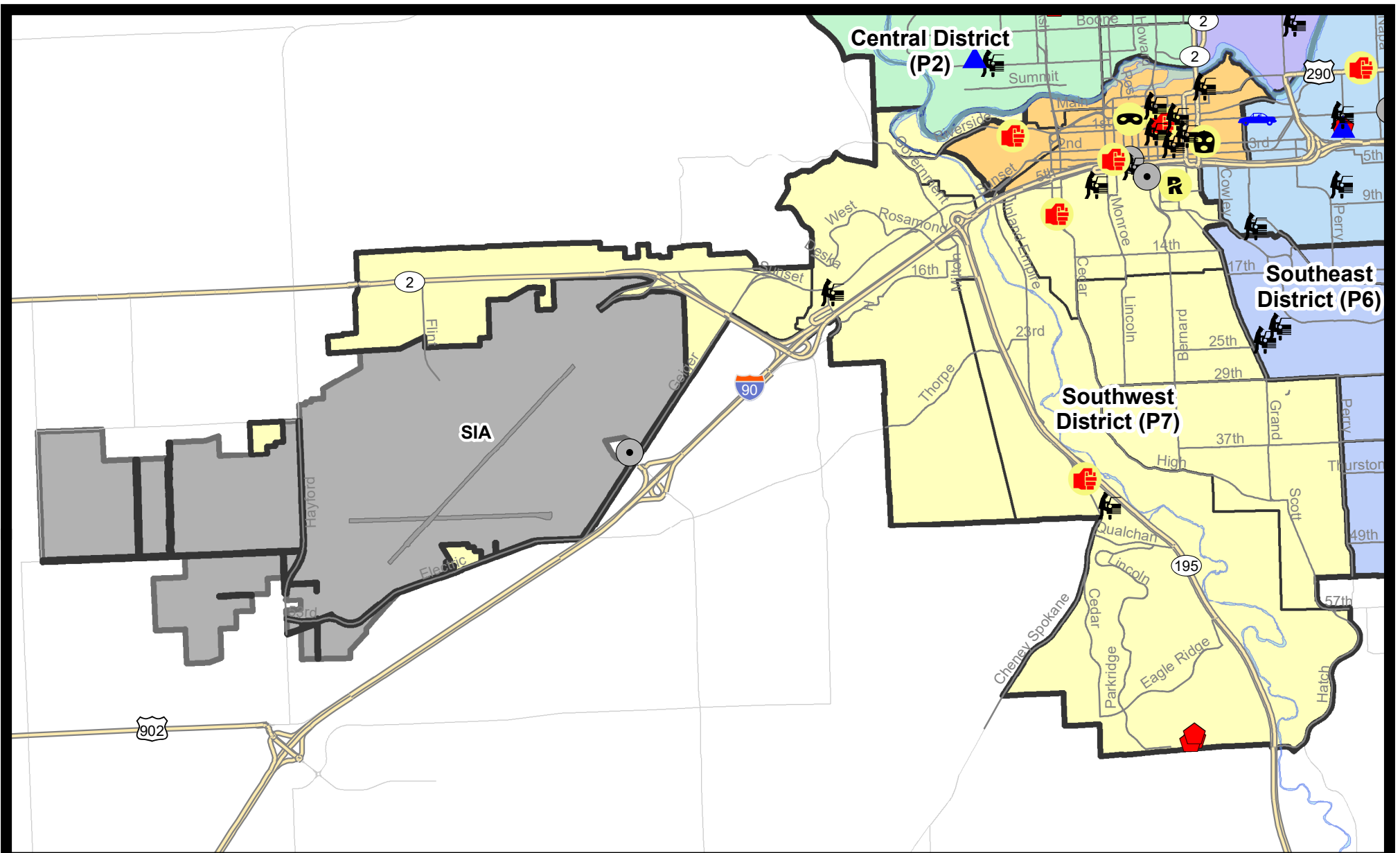

Prepared by SPD Crime Analysis Office - Monday, March 24, 2025

**NOTE:** SPD moved from UCR to the NIBRS reporting standard on 10/4/16 following the transition to a new RMS System. Numbers on CompStat reports prior to this date should not be used as a comparison to those on this report. Additional info on these reporting standards can be found on the FBI website: <https://ucr.fbi.gov/nibrs-overview>

This chart represents Preliminary counts of selected crime categories from Police Case Reports. Full statistical analysis to determine the confidence level of this data has not been performed. The % change columns on the preliminary counts differ from the percentage change on the NIBRS crime report, sometimes significantly. The CompStat report is designed for operational use and includes only selected NIBRS categories and coding less complex than full NIBRS rules. Official statistics for these and other NIBRS categories can be found on WASPC & FBI websites once available.














Note: On 1/8/23 boundary changes were implemented that incorporated portions of P7 into the Downtown DAVID Sector (SPD8BA SPD8PV); Consequently activity in P7 will appear lower if compared to printed CompStat reports prior to 1/8/23


**City of Spokane**  
**Southwest District (P7)**  
**Selected**  
**Crime Types**  
**2025-03-16 to 2025-03-22**  
 Prepared By:  
**Crime Analysis Unit**  
**Spokane Police Department**

**Legend**

**NIBRS Events**

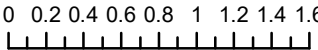
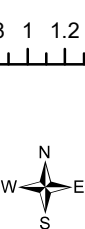

	Criminal Homicide		Robbery Commercial		Aggravated Assault		Burglary Commercial
	Rape		Robbery Person		Burglary Residential		Vehicle Prowling
			Burglary Garage		Vehicle Theft		Arson

*Cases Represent LERMS Crime Codes  
 Points may indicate multiple events  
 Note: Veh Prowl is only Larceny category displayed*




*For Additional Information on Incidents  
 pertaining to an Area, Trend, or Pattern  
 Contact Information Analysis*

0 0.2 0.4 0.6 0.8 1 1.2 1.4 1.6 Miles

**THIS IS NOT A LEGAL DOCUMENT:**  
 The information shown on this map is compiled from various sources and is subject to constant revision. Information shown on this map should not be used to determine the location of facilities in relationship to property lines, section lines, streets, etc.



Sunday - Saturday

3/16/2025 TO 3/22/2025



SE - Southwest District (P7)

<u>A/C</u>	<u>Offense Statute</u>	<u>Address</u>	<u>Reported Date</u>	<u>Dist</u>
<b><u>SPC7CH</u></b>				
C	ASSAULT 2D	1500 W 9TH AVE	3/19/2025	P7
C	BURGLARY 2D COMMERCIAL	500 W 5TH AVE	3/17/2025	P7
C	MAIL THEFT	1200 W 5TH AVE	3/22/2025	P7
C	RAPE 3D		3/17/2025	P7
C	THEFT 2D FROM MOTOR VEHICLE	1100 W 6TH AVE	3/17/2025	P7
A	THEFT 3D ALL OTHER	400 W 15TH AVE	3/17/2025	P7
C	THEFT 3D FROM MOTOR VEHICLE	W 4TH AVE / S WALL ST	3/17/2025	P7
<b><u>SPC7CS</u></b>				
C	THEFT 3D SHOPLIFTING	500 E 29TH AVE	3/16/2025	P7
<b><u>SPC7GT</u></b>				
C	THEFT 3D VEHICLE PARTS AND ACCESSORIES	2600 W WESTWOOD LN	3/18/2025	P7
<b><u>SPC7LC</u></b>				
C	ASSAULT 2D	4000 S CHENEY SPOKANE RD	3/21/2025	P7
C	RESIDENTIAL BURGLARY	7100 S BOULDER RIDGE DR	3/17/2025	P7
C	RESIDENTIAL BURGLARY	7100 S BOULDER RIDGE DR	3/21/2025	P5
C	RESIDENTIAL BURGLARY	7100 S BOULDER RIDGE DR	3/21/2025	P7
C	THEFT 3D FROM MOTOR VEHICLE	4200 S CHENEY SPOKANE RD	3/18/2025	P7
<b><u>SPC7WH</u></b>				
C	THEFT 2D FROM MOTOR VEHICLE	4300 W SUNSET BLVD	3/21/2025	P7
<b><u>SPC7WP</u></b>				
C	BURGLARY 2D COMMERCIAL	3500 S GEIGER BLVD	3/17/2025	P7
C	THEFT 2D FROM BUILDING	9800 W FLIGHT DR	3/17/2025	

# SPOKANE POLICE DEPARTMENT

## Downtown Precinct

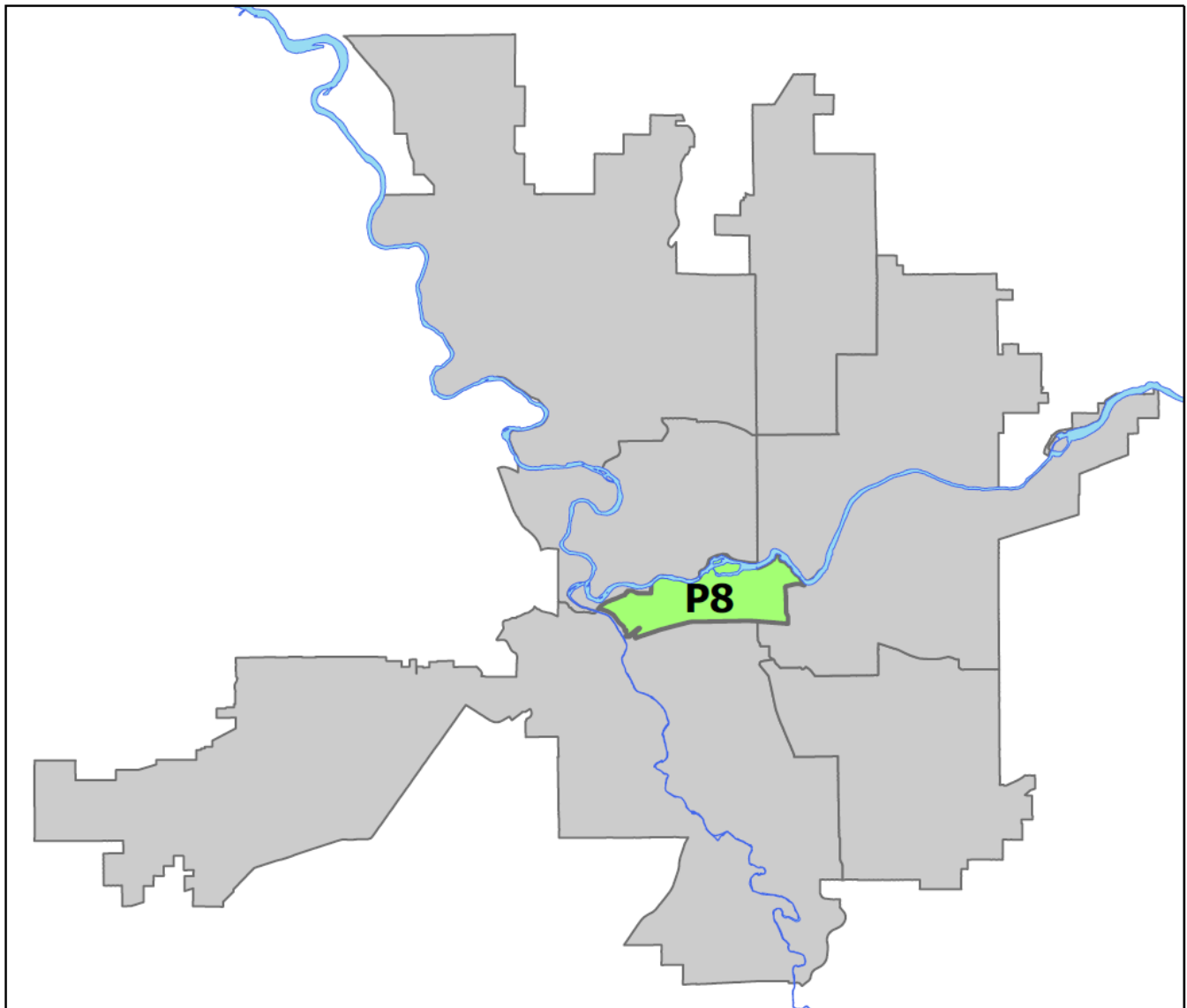
## DAVID Sector



PSA Commander

Captain Steve Wohl

Downtown District (P8)





# DOWNTOWN PRECINCT (P8) DAVID SECTOR

## Preliminary IBR Counts

NIBRS Categories (Part 1 Selected)	7 Day Comparison			28 Day Comparison			YTD Comparison		
	Current	Prior	Percent	Current	Prior	Percent	Current	Prior	Percent
<b>Violent</b>									
Criminal Homicide	0	0		1	0		1	0	
Rape	1	1	0.00%	3	1	200.00%	5	4	25.00%
Robbery - Commercial	1	0		1	0		1	3	-66.67%
Robbery - Person	1	2	-50.00%	4	3	33.33%	12	20	-40.00%
Aggravated Assault - Non DV	1	2	-50.00%	9	6	50.00%	25	32	-21.88%
Aggravated Assault - DV	2	0		2	1	100.00%	5	8	-37.50%
<b>Violent Total:</b>	<b>6</b>	<b>5</b>	<b>20.00%</b>	<b>20</b>	<b>11</b>	<b>81.82%</b>	<b>49</b>	<b>67</b>	<b>-26.87%</b>
<b>Property</b>									
Burglary - Residential	0	2	-100.00%	2	8	-75.00%	13	11	18.18%
Burglary Garage	0	0		0	0		0	0	
Burglary Commercial	1	1	0.00%	2	5	-60.00%	11	17	-35.29%
Larceny	19	15	26.67%	59	93	-36.56%	224	234	-4.27%
Vehicle Theft	0	5	-100.00%	7	8	-12.50%	21	34	-38.24%
Arson	0	1	-100.00%	1	2	-50.00%	3	3	0.00%
<b>Property Total:</b>	<b>20</b>	<b>24</b>	<b>-16.67%</b>	<b>71</b>	<b>116</b>	<b>-38.79%</b>	<b>272</b>	<b>299</b>	<b>-9.03%</b>
<b>Preliminary Part 1 Crime Totals:</b>	<b>26</b>	<b>29</b>	<b>-10.34%</b>	<b>91</b>	<b>127</b>	<b>-28.35%</b>	<b>321</b>	<b>366</b>	<b>-12.30%</b>

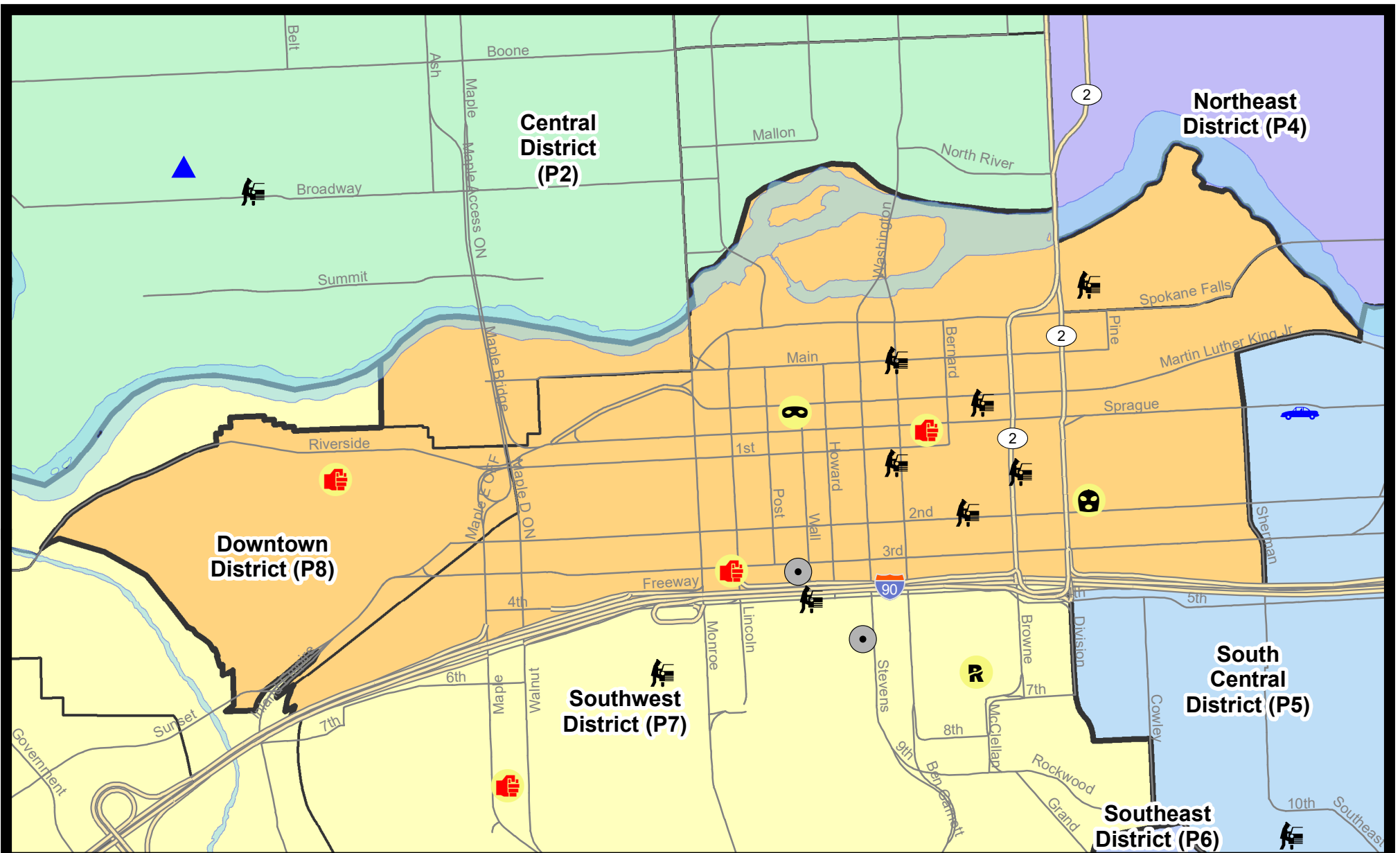

**Current 7 Day Period:** 3/16/2025 - 3/22/2025      **Prior 7 Day Period:** 3/9/2025 - 3/15/2025  
**Current 28 Day Period:** 2/23/2025 - 3/22/2025      **Prior 28 Day Period:** 1/26/2025 - 2/22/2025  
**Current YTD Day Period:** 1/1/2025 - 3/22/2025      **Prior YTD Period:** 1/1/2024 - 3/22/2024

Prepared by SPD Crime Analysis Office - Monday, March 24, 2025

**NOTE:** SPD moved from UCR to the NIBRS reporting standard on 10/4/16 following the transition to a new RMS System. Numbers on CompStat reports prior to this date should not be used as a comparison to those on this report. Additional info on these reporting standards can be found on the FBI website: <https://ucr.fbi.gov/nibrs-overview>











This chart represents Preliminary counts of selected crime categories from Police Case Reports. Full statistical analysis to determine the confidence level of this data has not been performed. The % change columns on the preliminary counts differ from the percentage change on the NIBRS crime report, sometimes significantly. The CompStat report is designed for operational use and includes only selected NIBRS categories and coding less complex than full NIBRS rules. Official statistics for these and other NIBRS categories can be found on WASPC & FBI websites once available.







**City of Spokane**  
**Downtown District (P8)**  
**Selected Crime Types**  
**2025-03-16 to 2025-03-22**  
 Prepared By:  
**Crime Analysis Unit**  
**Spokane Police Department**




**Legend**

	Criminal Homicide		Robbery Commercial		Aggravated Assault		Burglary Commercial
	Rape		Robbery Person		Burglary Residential		Vehicle Prowling
			Burglary Garage		Arson		

*Cases Represent LERMS Crime Codes  
 Points may indicate multiple events  
 Note: Veh Prowl is only Larceny category displayed*



For Additional Information on Incidents pertaining to an Area, Trend, or Pattern Contact Information Analysis

**THIS IS NOT A LEGAL DOCUMENT:**  
 The information shown on this map is compiled from various sources and is subject to constant revision. Information shown on this map should not be used to determine the location of facilities in relationship to property lines, section lines, streets, etc.



Sunday - Saturday

3/16/2025 TO 3/22/2025



SW - Downtown District (P8)

<u>A/C</u>	<u>Offense Statute</u>	<u>Address</u>	<u>Reported Date</u>	<u>Dist</u>
<b><u>SPD8BA</u></b>				
C	ASSAULT 3D WEAPON OR NEGLIGENT INJURY	W 1ST AVE / S CANNON ST	3/18/2025	P7
C	THEFT 3D VEHICLE PARTS AND ACCESSORIES	1600 W PACIFIC AVE	3/22/2025	P8
<b><u>SPD8EC</u></b>				
C	ROBBERY 1D COMMERCIAL	100 S DIVISION ST	3/21/2025	P8
<b><u>SPD8RS</u></b>				
C	ASSAULT 2D	900 W 3RD AVE	3/16/2025	P8
C	ASSAULT 2D	300 W SPRAGUE AVE	3/19/2025	P8
C	BURGLARY 2D COMMERCIAL	700 W 3RD AVE	3/20/2025	P8
C	RAPE OF A CHILD 3D		3/21/2025	P8
C	ROBBERY 2D PERSON	700 W RIVERSIDE AVE	3/17/2025	P8
C	THEFT 1D ALL OTHER	400 N RIVERPOINT BLVD	3/22/2025	P8
C	THEFT 2D ALL OTHER	700 W RIVERSIDE AVE	3/17/2025	P8
C	THEFT 2D ALL OTHER	800 W 2ND AVE	3/20/2025	P8
C	THEFT 2D FROM BUILDING	200 W 1ST AVE	3/22/2025	P8
C	THEFT 2D FROM MOTOR VEHICLE	300 N RIVERPOINT BLVD	3/16/2025	P8
C	THEFT 2D FROM MOTOR VEHICLE	N WASHINGTON ST / W MAIN AVE	3/18/2025	P8
C	THEFT 2D FROM MOTOR VEHICLE	200 W 2ND AVE	3/19/2025	P8
C	THEFT 3D ALL OTHER	400 W SPRAGUE AVE	3/16/2025	P8
C	THEFT 3D ALL OTHER	500 W SPRAGUE AVE	3/19/2025	P8
C	THEFT 3D ALL OTHER	W SPRAGUE AVE / N BROWNE ST	3/20/2025	P8
C	THEFT 3D ALL OTHER	200 W 2ND AVE	3/21/2025	P8
C	THEFT 3D FROM BUILDING	0 W PACIFIC AVE	3/16/2025	P8
C	THEFT 3D FROM BUILDING	100 S POST ST	3/18/2025	P8
C	THEFT 3D FROM BUILDING	0 S CEDAR ST	3/19/2025	P8
C	THEFT 3D FROM MOTOR VEHICLE	200 W RIVERSIDE AVE	3/18/2025	P8
C	THEFT 3D FROM MOTOR VEHICLE	0 W PACIFIC AVE	3/21/2025	P8
C	THEFT 3D FROM MOTOR VEHICLE	400 W RAILROAD ALLEY AVE	3/20/2025	P8
C	THEFT 3D SHOPLIFTING	200 S HOWARD ST	3/18/2025	P8



## Other Jurisdiction or Unk District

### Preliminary IBR Counts

NIBRS Categories (Part 1 Selected)	7 Day Comparison			28 Day Comparison			YTD Comparison		
	Current	Prior	Percent	Current	Prior	Percent	Current	Prior	Percent
<b>Violent</b>									
Criminal Homicide	0	0		0	0		0	0	
Rape	0	0		0	1	-100.00%	1	0	
Robbery - Commercial	0	0		0	0		0	0	
Robbery - Person	0	0		0	0		0	0	
Aggravated Assault - Non DV	0	1	-100.00%	2	0		3	1	200.00%
Aggravated Assault - DV	0	0		0	0		0	0	
<b>Violent Total:</b>	<b>0</b>	<b>1</b>	<b>-100.00%</b>	<b>2</b>	<b>1</b>	<b>100.00%</b>	<b>4</b>	<b>1</b>	<b>300.00%</b>
<b>Property</b>									
Burglary - Residential	0	0		0	0		0	0	
Burglary Garage	0	0		0	0		0	0	
Burglary Commercial	0	0		0	0		0	0	
Larceny	2	0		2	3	-33.33%	5	3	66.67%
Vehicle Theft	0	0		0	0		1	3	-66.67%
Arson	0	0		0	0		0	0	
<b>Property Total:</b>	<b>2</b>	<b>0</b>		<b>2</b>	<b>3</b>	<b>-33.33%</b>	<b>6</b>	<b>6</b>	<b>0.00%</b>
<b>Preliminary Part 1 Crime Totals:</b>	<b>2</b>	<b>1</b>	<b>100.00%</b>	<b>4</b>	<b>4</b>	<b>0.00%</b>	<b>10</b>	<b>7</b>	<b>42.86%</b>
<b>Current 7 Day Period:</b>	3/16/2025 - 3/22/2025			<b>Prior 7 Day Period:</b>	3/9/2025 - 3/15/2025				
<b>Current 28 Day Period:</b>	2/23/2025 - 3/22/2025			<b>Prior 28 Day Period:</b>	1/26/2025 - 2/22/2025				
<b>Current YTD Day Period:</b>	1/1/2025 - 3/22/2025			<b>Prior YTD Period:</b>	1/1/2024 - 3/22/2024				

Prepared by SPD Crime Analysis Office - Monday, March 24, 2025

**NOTE:** SPD moved from UCR to the NIBRS reporting standard on 10/4/16 following the transition to a new RMS System. [Numbers on CompStat reports prior to this date should not be used as a comparison to those on this report.](#) Additional info on these reporting standards can be found on the FBI website: <https://ucr.fbi.gov/nibrs-overview>

This chart represents Preliminary counts of selected crime categories from Police Case Reports. Full statistical analysis to determine the confidence level of this data has not been performed. The % change columns on the preliminary counts differ from the percentage change on the NIBRS crime report, sometimes significantly. The CompStat report is designed for operational use and includes only selected NIBRS categories and coding less complex than full NIBRS rules. Official statistics for these and other NIBRS categories can be found on WASPC & FBI websites once available.

Sunday - Saturday

3/16/2025 TO 3/22/2025

Other Jurisdiction/Unk District



<u>A/C</u>	<u>Offense Statute</u>	<u>Address</u>	<u>Reported Date</u>	<u>Dist</u>
C	THEFT 1D ALL OTHER		3/20/2025	
C	THEFT 2D VEHICLE PARTS AND ACCESSORIES		3/18/2025	