

# SPOKANE POLICE DEPARTMENT

## PRELIMINARY CITYWIDE **IBR** CRIME REPORT



### Preliminary IBR Counts

CHIEF OF POLICE

Period Ending: Saturday, March 15, 2025

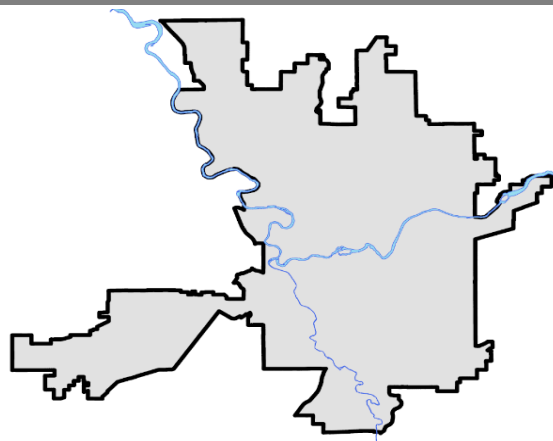
Kevin Hall

NIBRS Categories (Part 1 Selected)	7 Day Comparison			28 Day Comparison			YTD Comparison		
	Current	Prior	Percent	Current	Prior	Percent	Current	Prior	Percent
<b>Violent</b>									
Criminal Homicide	0	1	-100.00%	1	0		1	3	-66.67%
Rape	1	3	-66.67%	10	19	-47.37%	37	35	5.71%
Robbery - Commercial	2	1	100.00%	5	9	-44.44%	20	26	-23.08%
Robbery - Person	2	5	-60.00%	12	11	9.09%	33	43	-23.26%
Aggravated Assault - Non DV	12	6	100.00%	30	28	7.14%	79	106	-25.47%
Aggravated Assault - DV	2	9	-77.78%	23	28	-17.86%	65	75	-13.33%
<b>Violent Total:</b>	<b>19</b>	<b>25</b>	<b>-24.00%</b>	<b>81</b>	<b>95</b>	<b>-14.74%</b>	<b>235</b>	<b>288</b>	<b>-18.40%</b>
<b>Property</b>									
Burglary - Residential	13	8	62.50%	39	32	21.88%	88	138	-36.23%
Burglary Garage	4	2	100.00%	16	20	-20.00%	46	68	-32.35%
Burglary Commercial	7	9	-22.22%	29	28	3.57%	89	100	-11.00%
Larceny	112	127	-11.81%	564	639	-11.74%	1559	1685	-7.48%
Vehicle Theft	15	20	-25.00%	67	41	63.41%	145	243	-40.33%
Arson	2	0		3	3	0.00%	9	23	-60.87%
<b>Property Total:</b>	<b>153</b>	<b>166</b>	<b>-7.83%</b>	<b>718</b>	<b>763</b>	<b>-5.90%</b>	<b>1936</b>	<b>2257</b>	<b>-14.22%</b>
<b>Preliminary Part 1 Crime Totals:</b>	<b>172</b>	<b>191</b>	<b>-9.95%</b>	<b>799</b>	<b>858</b>	<b>-6.88%</b>	<b>2171</b>	<b>2545</b>	<b>-14.70%</b>
<b>Current 7 Day Period:</b>	3/9/2025 - 3/15/2025			<b>Prior 7 Day Period:</b>	3/2/2025 - 3/8/2025				
<b>Current 28 Day Period:</b>	2/16/2025 - 3/15/2025			<b>Prior 28 Day Period:</b>	1/19/2025 - 2/15/2025				
<b>Current YTD Day Period:</b>	1/1/2025 - 3/15/2025			<b>Prior YTD Period:</b>	1/1/2024 - 3/15/2024				

Prepared by SPD Crime Analysis Office - Monday, March 17, 2025

**NOTE:** SPD moved from UCR to the NIBRS reporting standard on 10/4/16 following the transition to a new RMS System. [Numbers on CompStat reports prior to this date should not be used as a comparison to those on this report.](#) Additional info on these reporting standards can be found on the FBI website: <https://ucr.fbi.gov/nibrs-overview>

This chart represents Preliminary counts of selected crime categories from Police Case Reports. Full statistical analysis to determine the confidence level of this data has not been performed. The % change columns on the preliminary counts differ from the percentage change on the NIBRS crime report, sometimes significantly. The CompStat report is designed for operational use and includes only selected NIBRS categories and coding less complex than full NIBRS rules. Official statistics for these and other NIBRS categories can be found on WASPC & FBI websites once available.



# SPOKANE POLICE DEPARTMENT

## Northwest Precinct

## ADAM Sector

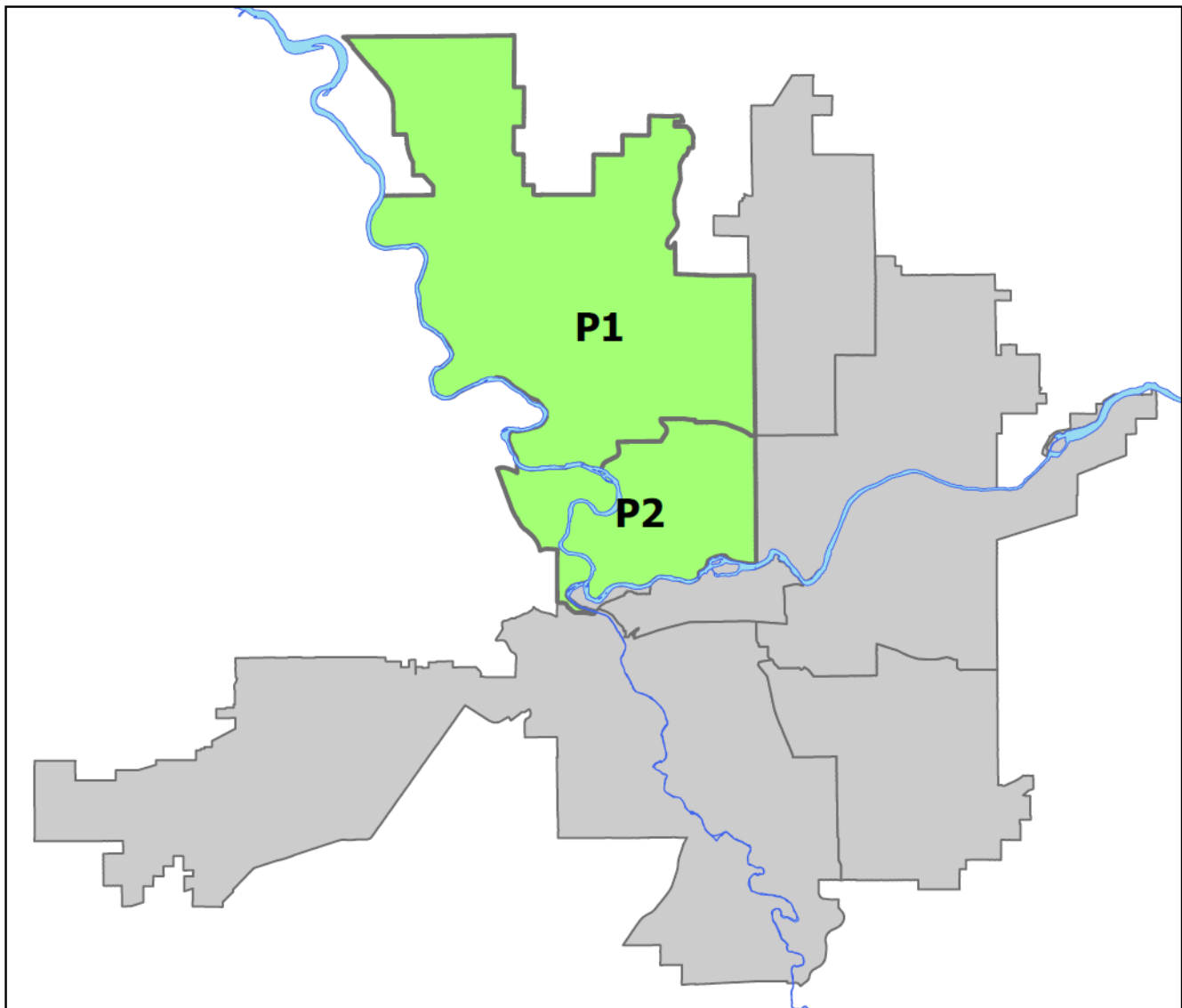


### PSA Commander

Captain Tom Hendren

Northwest District (P1)

Central District (P2)



# NORTHWEST PRECINCT (P1, P2) ADAM SECTOR



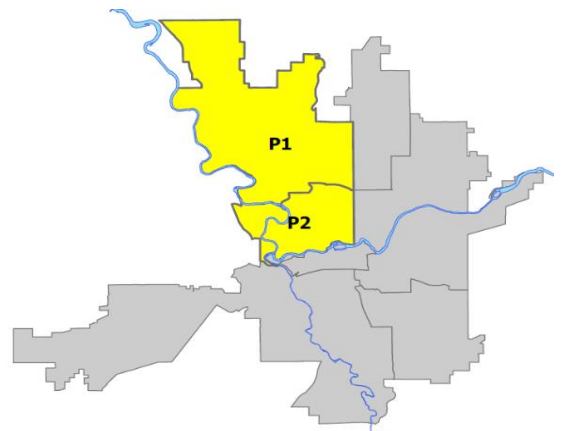
## Preliminary IBR Counts

NIBRS Categories (Part 1 Selected)	7 Day Comparison			28 Day Comparison			YTD Comparison		
	Current	Prior	Percent	Current	Prior	Percent	Current	Prior	Percent
<b>Violent</b>									
Criminal Homicide	0	0		0	0		0	1	-100.00%
Rape	0	0		1	5	-80.00%	7	14	-50.00%
Robbery - Commercial	2	0		3	2	50.00%	7	5	40.00%
Robbery - Person	0	4	-100.00%	5	0		6	6	0.00%
Aggravated Assault - Non DV	2	0		4	7	-42.86%	15	17	-11.76%
Aggravated Assault - DV	0	2	-100.00%	2	7	-71.43%	16	27	-40.74%
<b>Violent Total:</b>	<b>4</b>	<b>6</b>	<b>-33.33%</b>	<b>15</b>	<b>21</b>	<b>-28.57%</b>	<b>51</b>	<b>70</b>	<b>-27.14%</b>
<b>Property</b>									
Burglary - Residential	5	1	400.00%	13	16	-18.75%	33	47	-29.79%
Burglary Garage	0	1	-100.00%	4	6	-33.33%	16	15	6.67%
Burglary Commercial	3	3	0.00%	9	4	125.00%	18	25	-28.00%
Larceny	28	25	12.00%	137	129	6.20%	356	476	-25.21%
Vehicle Theft	1	8	-87.50%	18	10	80.00%	37	67	-44.78%
Arson	0	0		0	0		1	9	-88.89%
<b>Property Total:</b>	<b>37</b>	<b>38</b>	<b>-2.63%</b>	<b>181</b>	<b>165</b>	<b>9.70%</b>	<b>461</b>	<b>639</b>	<b>-27.86%</b>
<b>Preliminary Part 1 Crime Totals:</b>	<b>41</b>	<b>44</b>	<b>-6.82%</b>	<b>196</b>	<b>186</b>	<b>5.38%</b>	<b>512</b>	<b>709</b>	<b>-27.79%</b>
<b>Current 7 Day Period:</b>	3/9/2025 - 3/15/2025			<b>Prior 7 Day Period:</b>	3/2/2025 - 3/8/2025				
<b>Current 28 Day Period:</b>	2/16/2025 - 3/15/2025			<b>Prior 28 Day Period:</b>	1/19/2025 - 2/15/2025				
<b>Current YTD Day Period:</b>	1/1/2025 - 3/15/2025			<b>Prior YTD Period:</b>	1/1/2024 - 3/15/2024				

Prepared by SPD Crime Analysis Office - Monday, March 17, 2025

**NOTE:** SPD moved from UCR to the NIBRS reporting standard on 10/4/16 following the transition to a new RMS System. [Numbers on CompStat reports prior to this date should not be used as a comparison to those on this report.](#) Additional info on these reporting standards can be found on the FBI website: <https://ucr.fbi.gov/nibrs-overview>

This chart represents Preliminary counts of selected crime categories from Police Case Reports. Full statistical analysis to determine the confidence level of this data has not been performed. The % change columns on the preliminary counts differ from the percentage change on the NIBRS crime report, sometimes significantly. The CompStat report is designed for operational use and includes only selected NIBRS categories and coding less complex than full NIBRS rules. Official statistics for these and other NIBRS categories can be found on WASPC & FBI websites once available.



Note: On 1/8/23 boundary changes were implemented dividing the North Precinct into two (NW and NE). The Northwest Precinct ADAM Sector consists of P1 and P2; Consequently this page did not exist on printed CompStat reports prior to 1/8/23



**NW - Northwest District (P1)**

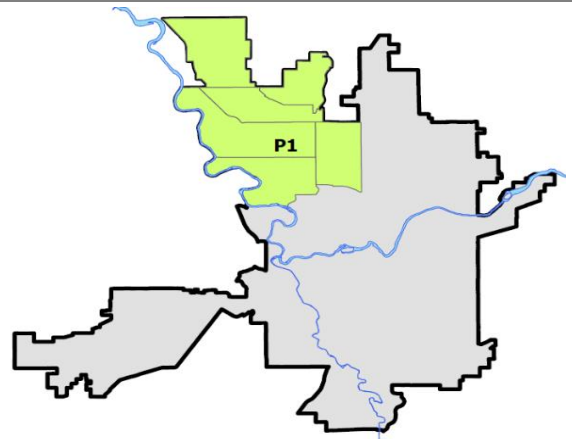
**Preliminary IBR Counts**

NIBRS Categories (Part 1 Selected)		7 Day Comparison			28 Day Comparison			YTD Comparison		
		Current	Prior	Percent	Current	Prior	Percent	Current	Prior	Percent
<b>Violent</b>	Criminal Homicide	0	0		0	0		0	1	-100.00%
	Rape	0	0		0	2	-100.00%	2	13	-84.62%
	Robbery - Commercial	0	0		0	2	-100.00%	2	2	0.00%
	Robbery - Person	0	2	-100.00%	3	0		4	0	
	Aggravated Assault - Non DV	2	0		2	3	-33.33%	7	8	-12.50%
	Aggravated Assault - DV	0	0		0	1	-100.00%	5	13	-61.54%
<b>Violent Total:</b>		<b>2</b>	<b>2</b>	<b>0.00%</b>	<b>5</b>	<b>8</b>	<b>-37.50%</b>	<b>20</b>	<b>37</b>	<b>-45.95%</b>
<b>Property</b>	Burglary - Residential	3	0		7	12	-41.67%	21	23	-8.70%
	Burglary Garage	0	1	-100.00%	4	4	0.00%	12	9	33.33%
	Burglary Commercial	1	2	-50.00%	3	1	200.00%	6	11	-45.45%
	Larceny	12	8	50.00%	48	56	-14.29%	137	211	-35.07%
	Vehicle Theft	1	2	-50.00%	7	4	75.00%	16	20	-20.00%
	Arson	0	0		0	0		0	1	-100.00%
<b>Property Total:</b>		<b>17</b>	<b>13</b>	<b>30.77%</b>	<b>69</b>	<b>77</b>	<b>-10.39%</b>	<b>192</b>	<b>275</b>	<b>-30.18%</b>
<b>Preliminary Part 1 Crime Totals:</b>		<b>19</b>	<b>15</b>	<b>26.67%</b>	<b>74</b>	<b>85</b>	<b>-12.94%</b>	<b>212</b>	<b>312</b>	<b>-32.05%</b>
<b>Current 7 Day Period:</b>		3/9/2025 - 3/15/2025			<b>Prior 7 Day Period:</b>		3/2/2025 - 3/8/2025			
<b>Current 28 Day Period:</b>		2/16/2025 - 3/15/2025			<b>Prior 28 Day Period:</b>		1/19/2025 - 2/15/2025			
<b>Current YTD Day Period:</b>		1/1/2025 - 3/15/2025			<b>Prior YTD Period:</b>		1/1/2024 - 3/15/2024			

Prepared by SPD Crime Analysis Office - Monday, March 17, 2025

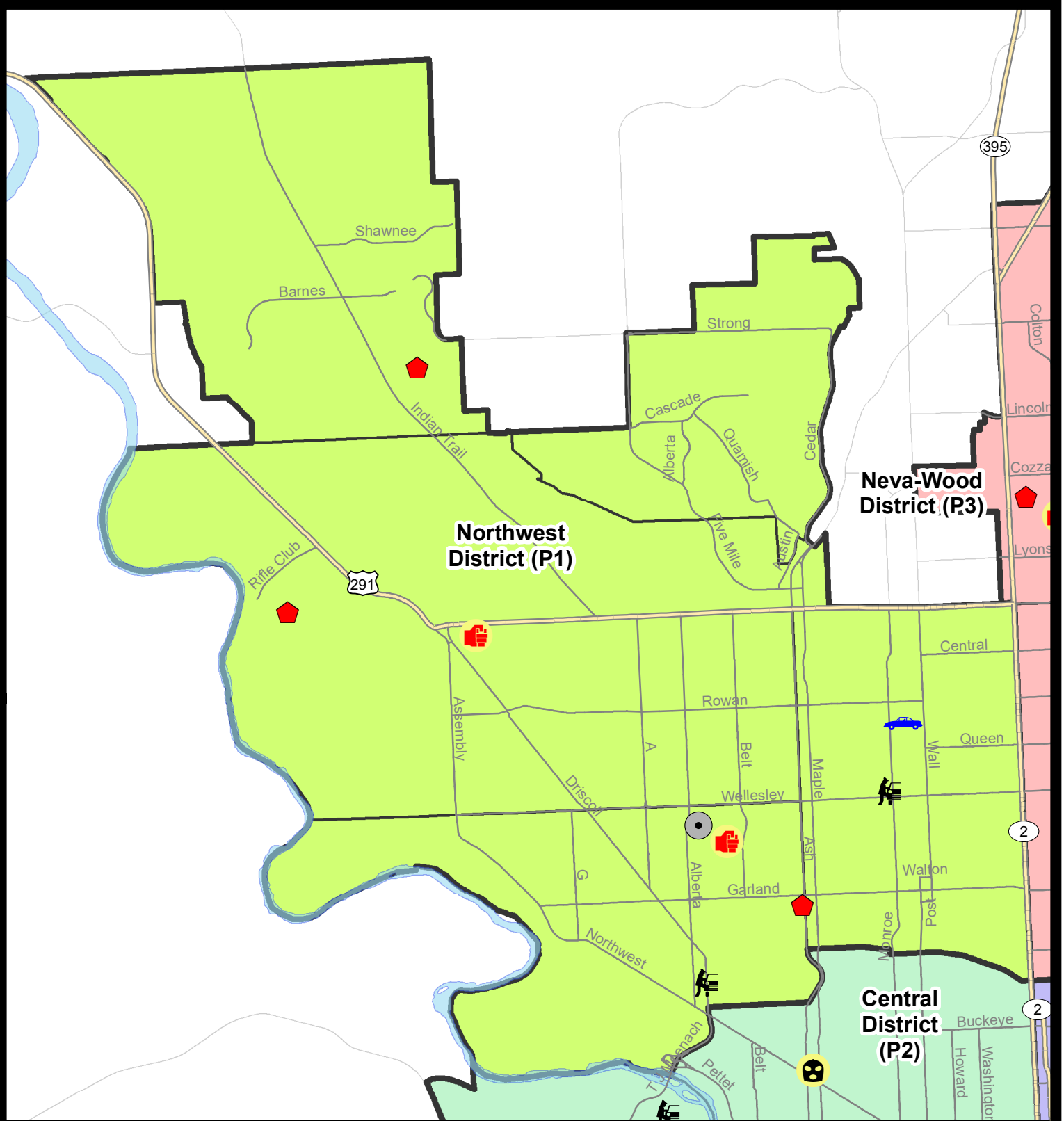
**NOTE:** SPD moved from UCR to the NIBRS reporting standard on 10/4/16 following the transition to a new RMS System. [Numbers on CompStat reports prior to this date should not be used as a comparison to those on this report.](#) Additional info on these reporting standards can be found on the FBI website: <https://ucr.fbi.gov/nibrs-overview>

This chart represents Preliminary counts of selected crime categories from Police Case Reports. Full statistical analysis to determine the confidence level of this data has not been performed. The % change columns on the preliminary counts differ from the percentage change on the NIBRS crime report, sometimes significantly. The CompStat report is designed for operational use and includes only selected NIBRS categories and coding less complex than full NIBRS rules. Official statistics for these and other NIBRS categories can be found on WASPC & FBI websites once available.



Note: On 1/8/23 a boundary change to P1 added a portion of the prior area to P2 (SPA2EG); Consequently activity in P1 will appear a bit lower if compared to printed CompStat reports prior to 1/8/23





**City of Spokane**  
**Northwest District (P1)**  
**Selected Crime Codes**  
**2025-03-09 to 2025-03-15**  
 Prepared By:  
**Crime Analysis Unit**  
**Spokane Police Department**

**Legend**  
**NIBRS Events**


*Cases Represent LERMS Crime Codes  
 Points may indicate multiple events  
 Note: Veh Prowl is only Larceny displayed*

*For Additional Information on Incidents pertaining to an Area, Trend, or Pattern Contact Information Analysis*

0 0.25 0.5 1 Miles

**Geographic Information System**

THIS IS NOT A LEGAL DOCUMENT. The information shown on this map is compiled from various sources and is subject to constant revision. Information shown on this map should not be used to determine the location of facilities in relationship to property lines, section lines, streets, etc.

Sunday - Saturday

3/9/2025 TO 3/15/2025

NW - Northwest District (P1)



<u>A/C</u>	<u>Offense Statute</u>	<u>Address</u>	<u>Reported Date</u>	<u>Dist</u>
<b><u>SPA1AD</u></b>				
C	BURGLARY 2D COMMERCIAL	2500 W WELLESLEY AVE	3/12/2025	P1
C	IBR Purposes Only - Aggravated Assault	2300 W LONGFELLOW AVE	3/11/2025	P1
C	MAIL THEFT	3200 W KIERNAN AVE	3/12/2025	P1
C	RESIDENTIAL BURGLARY	3700 N ASH ST	3/14/2025	P1
C	THEFT 3D FROM BUILDING	2500 W WELLESLEY AVE	3/12/2025	P1
C	THEFT 3D FROM MOTOR VEHICLE	N COCHRAN ST / W DALTON AVE	3/11/2025	
C	THEFT 3D SHOPLIFTING	2500 W WELLESLEY AVE	3/9/2025	P1
C	THEFT 3D SHOPLIFTING	2500 W WELLESLEY AVE	3/12/2025	P1
C	THEFT 3D SHOPLIFTING	2500 W WELLESLEY AVE	3/12/2025	P1
C	THEFT 3D SHOPLIFTING	2500 W WELLESLEY AVE	3/12/2025	
<b><u>SPA1IT</u></b>				
C	RESIDENTIAL BURGLARY	8500 N TESSA ST	3/9/2025	P1
C	THEFT 3D SHOPLIFTING	9000 N INDIAN TRAIL RD	3/14/2025	P1
<b><u>SPA1NH</u></b>				
C	TAKING MOTOR VEHICLE WITHOUT PERMISSION 2D	5300 N LINCOLN ST	3/15/2025	P1
C	THEFT 2D ALL OTHER	4300 N STEVENS ST	3/12/2025	P1
C	THEFT 2D FROM BUILDING	900 W GARLAND AVE	3/15/2025	P1
C	THEFT 3D FROM BUILDING	5400 N POST ST	3/14/2025	P1
C	THEFT 3D FROM MOTOR VEHICLE	4700 N MONROE ST	3/14/2025	
<b><u>SPA1NW</u></b>				
C	ASSAULT 2D	6000 N GREENWOOD BLVD	3/11/2025	P1
A	RESIDENTIAL BURGLARY	5700 W HOUSTON AVE	3/13/2025	P1



**NW - North Central District (P2)**

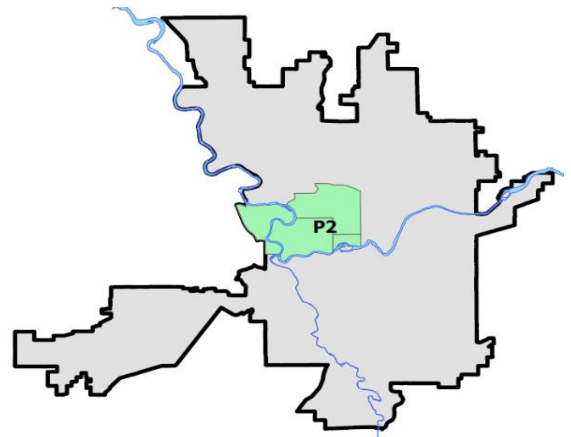
**Preliminary IBR Counts**

NIBRS Categories (Part 1 Selected)		7 Day Comparison			28 Day Comparison			YTD Comparison		
		Current	Prior	Percent	Current	Prior	Percent	Current	Prior	Percent
<b>Violent</b>	Criminal Homicide	0	0		0	0		0	0	
	Rape	0	0		1	3	-66.67%	5	1	400.00%
	Robbery - Commercial	2	0		3	0		5	3	66.67%
	Robbery - Person	0	2	-100.00%	2	0		2	6	-66.67%
	Aggravated Assault - Non DV	0	0		2	4	-50.00%	8	9	-11.11%
	Aggravated Assault - DV	0	2	-100.00%	2	6	-66.67%	11	14	-21.43%
<b>Violent Total:</b>		2	4	-50.00%	10	13	-23.08%	31	33	-6.06%
<b>Property</b>	Burglary - Residential	2	1	100.00%	6	4	50.00%	12	24	-50.00%
	Burglary Garage	0	0		0	2	-100.00%	4	6	-33.33%
	Burglary Commercial	2	1	100.00%	6	3	100.00%	12	14	-14.29%
	Larceny	16	17	-5.88%	89	73	21.92%	219	265	-17.36%
	Vehicle Theft	0	6	-100.00%	11	6	83.33%	21	47	-55.32%
	Arson	0	0		0	0		1	8	-87.50%
<b>Property Total:</b>		20	25	-20.00%	112	88	27.27%	269	364	-26.10%
<b>Preliminary Part 1 Crime Totals:</b>		22	29	-24.14%	122	101	20.79%	300	397	-24.43%
<b>Current 7 Day Period:</b>		3/9/2025 - 3/15/2025			<b>Prior 7 Day Period:</b>		3/2/2025 - 3/8/2025			
<b>Current 28 Day Period:</b>		2/16/2025 - 3/15/2025			<b>Prior 28 Day Period:</b>		1/19/2025 - 2/15/2025			
<b>Current YTD Day Period:</b>		1/1/2025 - 3/15/2025			<b>Prior YTD Period:</b>		1/1/2024 - 3/15/2024			

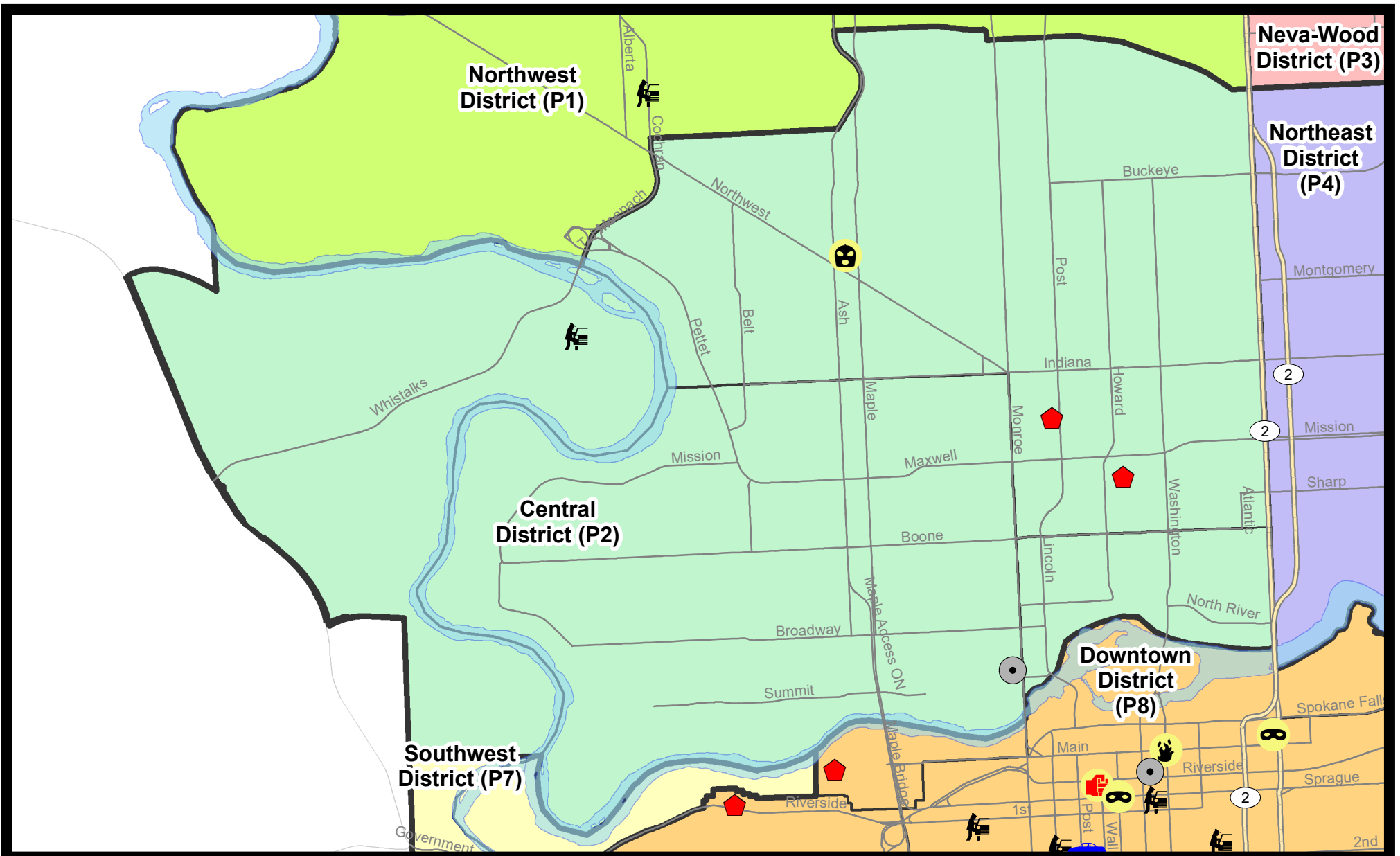
Prepared by SPD Crime Analysis Office - Monday, March 17, 2025

**NOTE:** SPD moved from UCR to the NIBRS reporting standard on 10/4/16 following the transition to a new RMS System. [Numbers on CompStat reports prior to this date should not be used as a comparison to those on this report.](#) Additional info on these reporting standards can be found on the FBI website: <https://ucr.fbi.gov/nibrs-overview>

This chart represents Preliminary counts of selected crime categories from Police Case Reports. Full statistical analysis to determine the confidence level of this data has not been performed. The % change columns on the preliminary counts differ from the percentage change on the NIBRS crime report, sometimes significantly. The CompStat report is designed for operational use and includes only selected NIBRS categories and coding less complex than full NIBRS rules. Official statistics for these and other NIBRS categories can be found on WASPC & FBI websites once available.



Note: On 1/8/23 a boundary change to P2 added a portion of the P1 area into P2 (SPA2EG); Consequently activity in P2 will appear a bit higher if compared to printed CompStat reports prior to 1/8/23



**City of Spokane**  
**Central District (P2)**  
**Selected**  
**Crime Types**  
**2025-03-09 to 2025-03-15**  
 Prepared By:  
**Crime Analysis Unit**  
**Spokane Police Department**

**Legend**


**NIBRS Events**

- Criminal Homicide
- Robbery Commercial
- Aggravated Assault
- Burglary Commercial
- Rape
- Robbery Person
- Burglary Residential
- Vehicle Prowling
- Burglary Garage
- Vehicle Theft
- Arson

*Cases Represent LERMS Crime Codes  
 Points may indicate multiple events  
 Note: Veh Prowl is only Larceny category displayed*



*For Additional Information on Incidents pertaining to an Area, Trend, or Pattern Contact Information Analysis*



**THIS IS NOT A LEGAL DOCUMENT:**  
*The information shown on this map is compiled from various sources and is subject to constant revision. Information shown on this map should not be used to determine the location of facilities in relationship to property lines, section lines, streets, etc.*

Sunday - Saturday

3/9/2025 TO 3/15/2025

NW - Central District (P2)



<b>A/C</b>	<b>Offense Statute</b>	<b>Address</b>	<b>Reported Date</b>	<b>Dist</b>
<b><u>SPA2EG</u></b>				
C	BURGLARY 2D COMMERCIAL	1600 W NORTHWEST BLVD	3/11/2025	P1
C	RESIDENTIAL BURGLARY	800 W AUGUSTA AVE	3/12/2025	P1
A	RESIDENTIAL BURGLARY	500 W SINTO AVE	3/13/2025	P2
C	ROBBERY 1D COMMERCIAL	1600 W NORTHWEST BLVD	3/13/2025	P1
C	SHOPLIFTING USE FORCE TO FLEE ROBBERY	1600 W NORTHWEST BLVD	3/9/2025	P1
C	THEFT 3D ALL OTHER	2100 N DIVISION ST	3/14/2025	P2
C	THEFT 3D FROM BUILDING	1600 W NORTHWEST BLVD	3/11/2025	P2
C	THEFT 3D FROM BUILDING	1800 N WALL ST	3/14/2025	P1
C	THEFT 3D SHOPLIFTING	1600 W NORTHWEST BLVD	3/9/2025	P1
C	THEFT 3D SHOPLIFTING	1600 W NORTHWEST BLVD	3/11/2025	P2
C	THEFT 3D SHOPLIFTING	1600 W NORTHWEST BLVD	3/13/2025	P1
C	THEFT 3D SHOPLIFTING	1600 W NORTHWEST BLVD	3/13/2025	P2
C	THEFT 3D SHOPLIFTING	1600 W NORTHWEST BLVD	3/13/2025	P2
<b><u>SPA2RS</u></b>				
C	THEFT 3D ALL OTHER	700 W MALLON AVE	3/12/2025	P2
<b><u>SPA2WC</u></b>				
C	BURGLARY 2D COMMERCIAL	1000 W SUMMIT PKWY	3/11/2025	P1
C	THEFT 2D ALL OTHER	1000 W GARDNER AVE	3/11/2025	P2
C	THEFT 2D ALL OTHER	900 N ADAMS ST	3/11/2025	P1
C	THEFT 2D FROM BUILDING	2700 W BOONE AVE	3/12/2025	P2
C	THEFT 3D ALL OTHER	1100 W MAXWELL AVE	3/14/2025	P1
C	THEFT 3D SHOPLIFTING	1000 W SUMMIT PKWY	3/13/2025	P1
<b><u>SPA2WH</u></b>				
C	MAIL THEFT	3800 W WHISTALKS WAY	3/10/2025	P2
C	THEFT 3D FROM MOTOR VEHICLE	2800 W ELLIOTT DR	3/12/2025	P2

# SPOKANE POLICE DEPARTMENT

## Northeast Precinct

## BAKER Sector

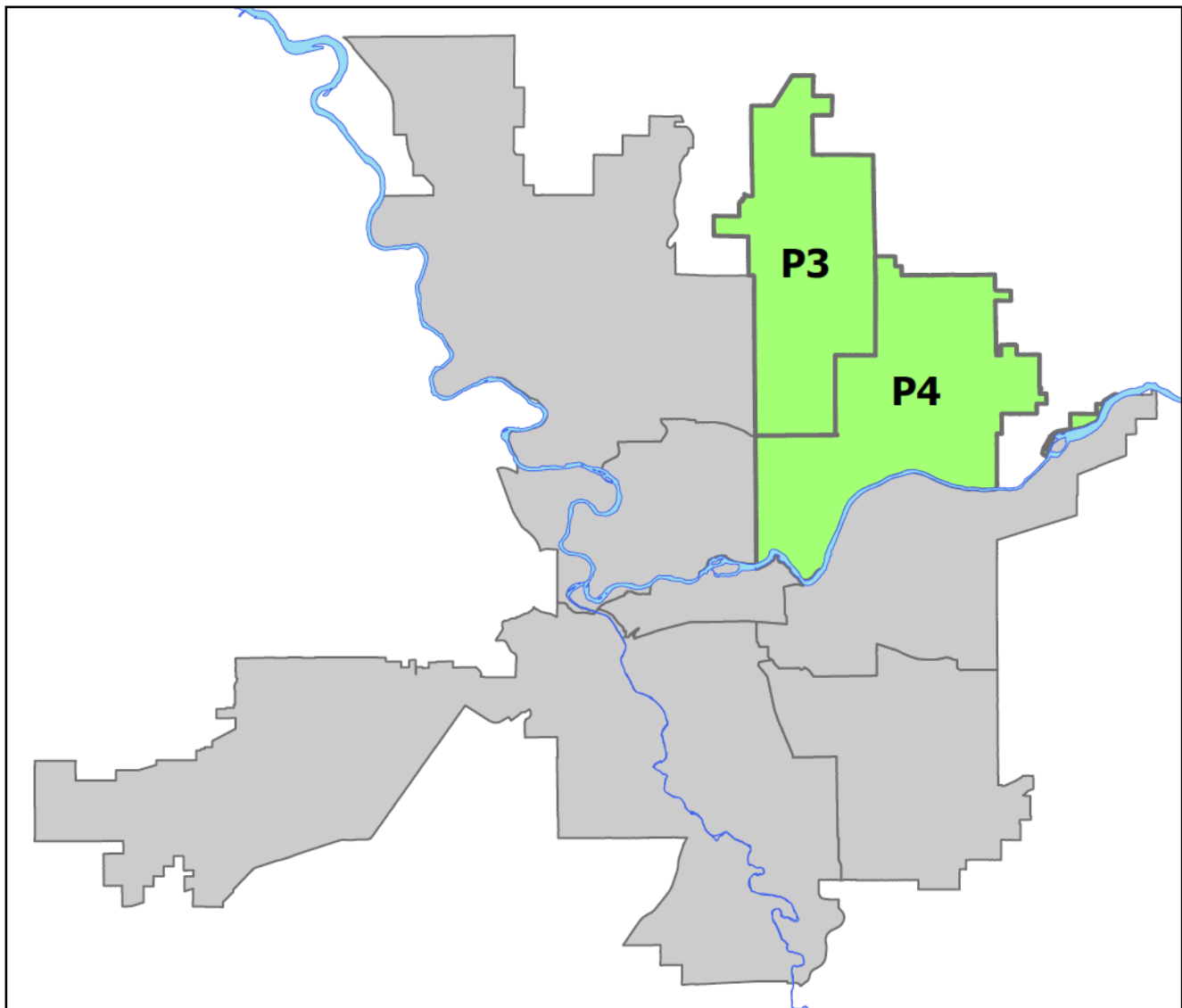


### PSA Commander

Captain Shawn Kendall

NevaWood District (P3)

Northeast District (P4)



POLICE SUMMARY - Ending: Saturday, March 15, 2025

# NORTHEAST PRECINCT (P3, P4) BAKER SECTOR



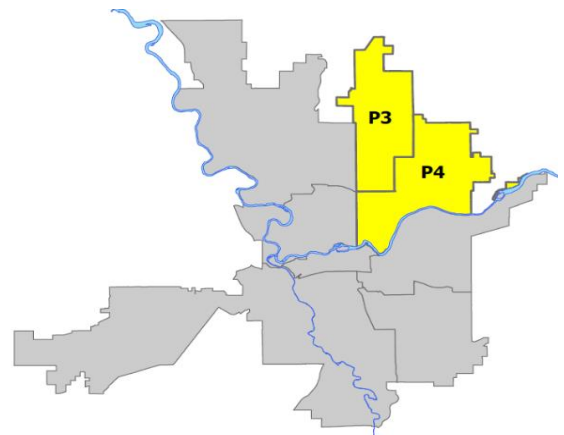
## Preliminary IBR Counts

NIBRS Categories (Part 1 Selected)		7 Day Comparison			28 Day Comparison			YTD Comparison		
		Current	Prior	Percent	Current	Prior	Percent	Current	Prior	Percent
<b>Violent</b>	Criminal Homicide	0	0		0	0		0	1	-100.00%
	Rape	0	1	-100.00%	2	3	-33.33%	9	7	28.57%
	Robbery - Commercial	0	0		1	6	-83.33%	11	12	-8.33%
	Robbery - Person	0	0		2	4	-50.00%	7	12	-41.67%
	Aggravated Assault - Non DV	5	1	400.00%	10	4	150.00%	18	41	-56.10%
	Aggravated Assault - DV	1	3	-66.67%	11	7	57.14%	21	20	5.00%
<b>Violent Total:</b>		6	5	20.00%	26	24	8.33%	66	93	-29.03%
<b>Property</b>	Burglary - Residential	1	2	-50.00%	9	3	200.00%	19	45	-57.78%
	Burglary Garage	0	0		2	8	-75.00%	11	28	-60.71%
	Burglary Commercial	2	3	-33.33%	10	15	-33.33%	40	44	-9.09%
	Larceny	40	61	-34.43%	223	269	-17.10%	624	648	-3.70%
	Vehicle Theft	1	5	-80.00%	19	17	11.76%	47	91	-48.35%
	Arson	0	0		1	1	0.00%	2	6	-66.67%
<b>Property Total:</b>		44	71	-38.03%	264	313	-15.65%	743	862	-13.81%
<b>Preliminary Part 1 Crime Totals:</b>		50	76	-34.21%	290	337	-13.95%	809	955	-15.29%
<b>Current 7 Day Period:</b>		3/9/2025 - 3/15/2025			<b>Prior 7 Day Period:</b>		3/2/2025 - 3/8/2025			
<b>Current 28 Day Period:</b>		2/16/2025 - 3/15/2025			<b>Prior 28 Day Period:</b>		1/19/2025 - 2/15/2025			
<b>Current YTD Day Period:</b>		1/1/2025 - 3/15/2025			<b>Prior YTD Period:</b>		1/1/2024 - 3/15/2024			

Prepared by SPD Crime Analysis Office - Monday, March 17, 2025

**NOTE:** SPD moved from UCR to the NIBRS reporting standard on 10/4/16 following the transition to a new RMS System. [Numbers on CompStat reports prior to this date should not be used as a comparison to those on this report.](#) Additional info on these reporting standards can be found on the FBI website: <https://ucr.fbi.gov/nibrs-overview>

This chart represents Preliminary counts of selected crime categories from Police Case Reports. Full statistical analysis to determine the confidence level of this data has not been performed. The % change columns on the preliminary counts differ from the percentage change on the NIBRS crime report, sometimes significantly. The CompStat report is designed for operational use and includes only selected NIBRS categories and coding less complex than full NIBRS rules. Official statistics for these and other NIBRS categories can be found on WASPC & FBI websites once available.



Note: On 1/8/23 boundary changes were implemented dividing the North Precinct into two (NW and NE). The Northeast Precinct BAKER Sector consists of P3 and P4; Consequently this page did not exist on printed reports prior to 1/8/23





**NE - Neva-Wood District (P3)**

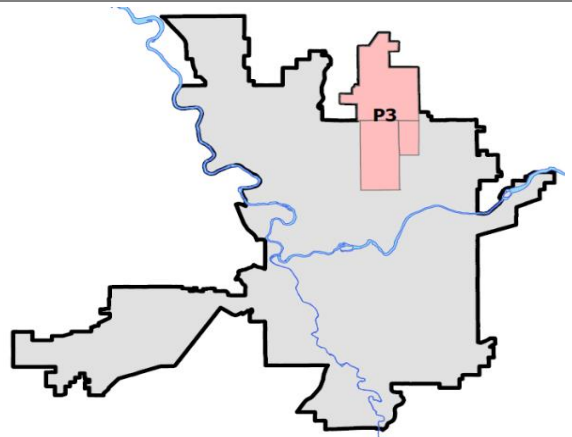
**Preliminary IBR Counts**

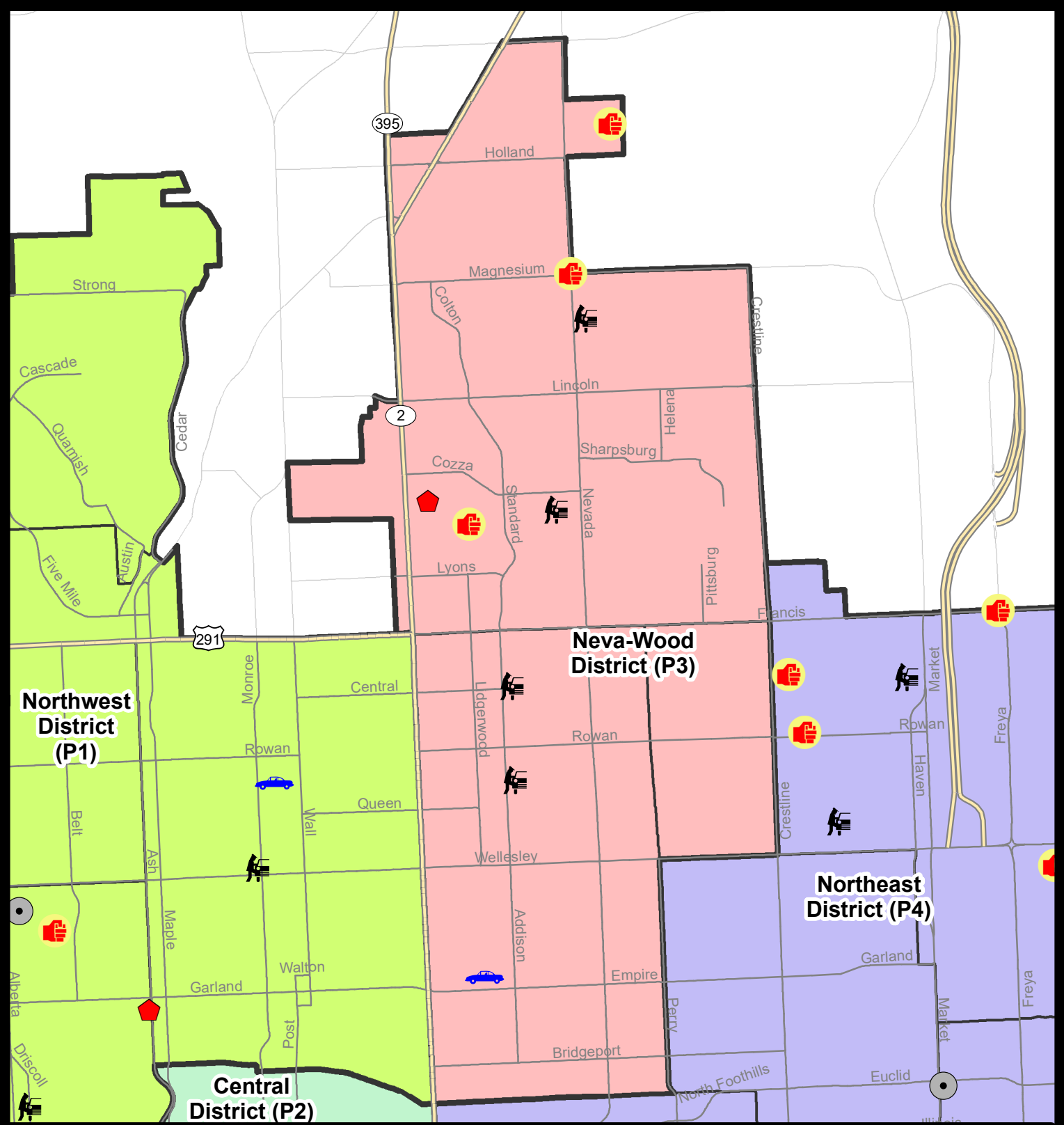
NIBRS Categories (Part 1 Selected)		7 Day Comparison			28 Day Comparison			YTD Comparison		
		Current	Prior	Percent	Current	Prior	Percent	Current	Prior	Percent
<b>Violent</b>	Criminal Homicide	0	0		0	0		0	0	
	Rape	0	1	-100.00%	2	1	100.00%	5	4	25.00%
	Robbery - Commercial	0	0		0	3	-100.00%	5	4	25.00%
	Robbery - Person	0	0		1	2	-50.00%	3	6	-50.00%
	Aggravated Assault - Non DV	3	0		7	1	600.00%	10	20	-50.00%
	Aggravated Assault - DV	0	3	-100.00%	7	2	250.00%	10	12	-16.67%
<b>Violent Total:</b>		<b>3</b>	<b>4</b>	<b>-25.00%</b>	<b>17</b>	<b>9</b>	<b>88.89%</b>	<b>33</b>	<b>46</b>	<b>-28.26%</b>
<b>Property</b>	Burglary - Residential	1	1	0.00%	5	1	400.00%	10	21	-52.38%
	Burglary Garage	0	0		2	5	-60.00%	8	13	-38.46%
	Burglary Commercial	0	1	-100.00%	3	6	-50.00%	21	26	-19.23%
	Larceny	29	35	-17.14%	158	188	-15.96%	440	402	9.45%
	Vehicle Theft	1	3	-66.67%	11	8	37.50%	24	40	-40.00%
	Arson	0	0		1	1	0.00%	2	0	
<b>Property Total:</b>		<b>31</b>	<b>40</b>	<b>-22.50%</b>	<b>180</b>	<b>209</b>	<b>-13.88%</b>	<b>505</b>	<b>502</b>	<b>0.60%</b>
<b>Preliminary Part 1 Crime Totals:</b>		<b>34</b>	<b>44</b>	<b>-22.73%</b>	<b>197</b>	<b>218</b>	<b>-9.63%</b>	<b>538</b>	<b>548</b>	<b>-1.82%</b>
<b>Current 7 Day Period:</b>		3/9/2025 - 3/15/2025			<b>Prior 7 Day Period:</b>		3/2/2025 - 3/8/2025			
<b>Current 28 Day Period:</b>		2/16/2025 - 3/15/2025			<b>Prior 28 Day Period:</b>		1/19/2025 - 2/15/2025			
<b>Current YTD Day Period:</b>		1/1/2025 - 3/15/2025			<b>Prior YTD Period:</b>		1/1/2024 - 3/15/2024			

Prepared by SPD Crime Analysis Office - Monday, March 17, 2025

**NOTE:** SPD moved from UCR to the NIBRS reporting standard on 10/4/16 following the transition to a new RMS System. [Numbers on CompStat reports prior to this date should not be used as a comparison to those on this report.](#) Additional info on these reporting standards can be found on the FBI website: <https://ucr.fbi.gov/nibrs-overview>

This chart represents Preliminary counts of selected crime categories from Police Case Reports. Full statistical analysis to determine the confidence level of this data has not been performed. The % change columns on the preliminary counts differ from the percentage change on the NIBRS crime report, sometimes significantly. The CompStat report is designed for operational use and includes only selected NIBRS categories and coding less complex than full NIBRS rules. Official statistics for these and other NIBRS categories can be found on WASPC & FBI websites once available.





**City of Spokane**  
**Neva-Wood District (P3)**  
**Selected Crime Codes**  
**2025-03-09 to 2025-03-15**  
 Prepared By:  
**Crime Analysis Unit**  
**Spokane Police Department**

**Legend**

**NIBRS Events**


*Cases Represent LERMS Crime Codes  
 Points may indicate multiple events  
 Note: Veh Prowl is only Larceny displayed*

*For Additional Information on Incidents pertaining to an Area, Trend, or Pattern Contact Information Analysis*

0 0.2 0.4 0.8 Miles

**THIS IS NOT A LEGAL DOCUMENT.**  
 The information shown on this map is compiled from various sources and is subject to constant revision. Information shown on this map should not be used to determine the location of facilities in relationship to property lines, section lines, streets, etc.

Sunday - Saturday

3/9/2025 TO 3/15/2025



NE - Neva-Wood District (P3)

<u>A/C</u>	<u>Offense Statute</u>	<u>Address</u>	<u>Reported Date</u>	<u>Dist</u>
<b>SPB3NL</b>				
C	MAIL THEFT	1100 E CENTRAL AVE	3/10/2025	P3
C	THEFT 1D ALL OTHER	N LIDGERWOOD ST / E GARLAND AVE	3/10/2025	P4
C	THEFT 2D ALL OTHER	700 E GLASS AVE	3/12/2025	P3
C	THEFT 2D ALL OTHER	4700 N DIVISION ST	3/15/2025	P3
C	THEFT 2D FROM MOTOR VEHICLE	500 E CENTRAL AVE	3/10/2025	P3
C	THEFT 2D SHOPLIFTING	5500 N DIVISION ST	3/15/2025	P3
C	THEFT 3D ALL OTHER	6000 N WISCOMB ST	3/10/2025	P3
C	THEFT 3D FROM BUILDING	4700 N DIVISION ST	3/9/2025	
C	THEFT 3D FROM MOTOR VEHICLE	500 E EVERETT AVE	3/10/2025	P3
C	THEFT 3D SHOPLIFTING	4700 N DIVISION ST	3/9/2025	P4
C	THEFT 3D SHOPLIFTING	4700 N DIVISION ST	3/12/2025	P4
C	THEFT 3D SHOPLIFTING	5800 N DIVISION ST	3/14/2025	P4
C	THEFT 3D SHOPLIFTING	4700 N DIVISION ST	3/10/2025	
C	THEFT 3D SHOPLIFTING	4700 N DIVISION ST	3/11/2025	
C	THEFT 3D VEHICLE PARTS AND ACCESSORIES	1000 E LIBERTY AVE	3/15/2025	P3
C	THEFT OF MOTOR VEHICLE	N LIDGERWOOD ST / E GARLAND AVE	3/10/2025	P4
<b>SPB3SH</b>				
C	ASSAULT 2D	1200 E WESTVIEW CT	3/13/2025	P4
C	ASSAULT 3D WEAPON OR NEGLIGENT INJURY	E MAGNESIUM RD / N NEVADA ST	3/12/2025	P4
C	HARASSMENT FELONY WEAPON INVOLVED	7000 N COLTON ST	3/11/2025	P4
C	RESIDENTIAL BURGLARY	0 E WEILE AVE	3/13/2025	P4
C	RETAIL THEFT WITH SPECIAL CIRCUMSTANCES 3D	9100 N NEWPORT HWY	3/11/2025	P3
C	THEFT 2D FROM BUILDING	6400 N LIDGERWOOD ST	3/14/2025	P3
C	THEFT 2D FROM MOTOR VEHICLE	8400 N NEVADA ST	3/14/2025	P3
C	THEFT 2D SHOPLIFTING	9200 N COLTON ST	3/13/2025	P4
C	THEFT 2D VEHICLE PARTS AND ACCESSORIES	9600 N DIVISION ST	3/15/2025	P3
C	THEFT 3D ALL OTHER	N DIVISION ST / E FRANCIS AVE	3/14/2025	P1
C	THEFT 3D ALL OTHER	6900 N WISCOMB ST	3/10/2025	
C	THEFT 3D FROM MOTOR VEHICLE	800 E SITKA AVE	3/11/2025	P3
C	THEFT 3D SHOPLIFTING	10100 N NEWPORT HWY	3/9/2025	P3
C	THEFT 3D SHOPLIFTING	9500 N NEWPORT HWY	3/9/2025	P4
C	THEFT 3D SHOPLIFTING	6500 N NEVADA ST	3/10/2025	P3
C	THEFT 3D SHOPLIFTING	9200 N COLTON ST	3/10/2025	P1
C	THEFT 3D SHOPLIFTING	9700 N NEWPORT HWY	3/15/2025	
C	THEFT 3D VEHICLE PARTS AND ACCESSORIES	600 E HOLYOKE AVE	3/15/2025	P3



**NE - Northeast District (P4)**

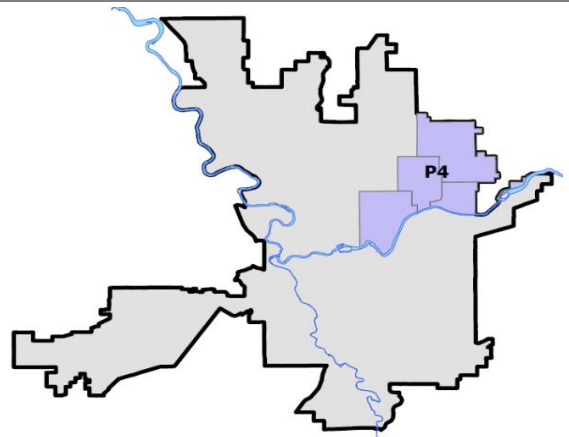
**Preliminary IBR Counts**

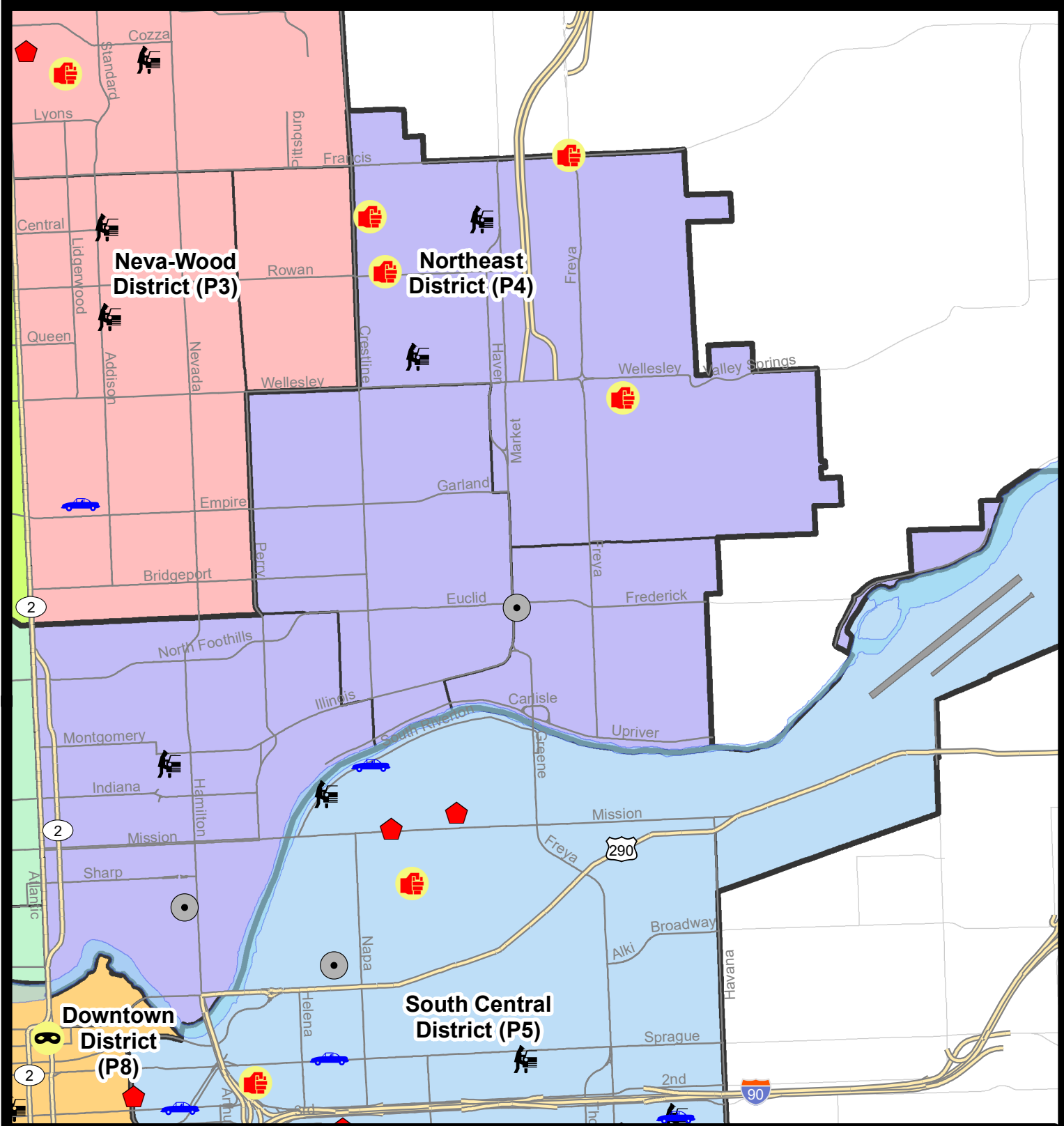
NIBRS Categories (Part 1 Selected)	7 Day Comparison			28 Day Comparison			YTD Comparison		
	Current	Prior	Percent	Current	Prior	Percent	Current	Prior	Percent
<b>Violent</b>									
Criminal Homicide	0	0		0	0		0	1	-100.00%
Rape	0	0		0	2	-100.00%	4	3	33.33%
Robbery - Commercial	0	0		1	3	-66.67%	6	8	-25.00%
Robbery - Person	0	0		1	2	-50.00%	4	6	-33.33%
Aggravated Assault - Non DV	2	1	100.00%	3	3	0.00%	8	21	-61.90%
Aggravated Assault - DV	1	0		4	5	-20.00%	11	8	37.50%
<b>Violent Total:</b>	<b>3</b>	<b>1</b>	<b>200.00%</b>	<b>9</b>	<b>15</b>	<b>-40.00%</b>	<b>33</b>	<b>47</b>	<b>-29.79%</b>
<b>Property</b>									
Burglary - Residential	0	1	-100.00%	4	2	100.00%	9	24	-62.50%
Burglary Garage	0	0		0	3	-100.00%	3	15	-80.00%
Burglary Commercial	2	2	0.00%	7	9	-22.22%	19	18	5.56%
Larceny	11	26	-57.69%	65	81	-19.75%	184	246	-25.20%
Vehicle Theft	0	2	-100.00%	8	9	-11.11%	23	51	-54.90%
Arson	0	0		0	0		0	6	-100.00%
<b>Property Total:</b>	<b>13</b>	<b>31</b>	<b>-58.06%</b>	<b>84</b>	<b>104</b>	<b>-19.23%</b>	<b>238</b>	<b>360</b>	<b>-33.89%</b>
<b>Preliminary Part 1 Crime Totals:</b>	<b>16</b>	<b>32</b>	<b>-50.00%</b>	<b>93</b>	<b>119</b>	<b>-21.85%</b>	<b>271</b>	<b>407</b>	<b>-33.42%</b>
<b>Current 7 Day Period:</b>	3/9/2025 - 3/15/2025			<b>Prior 7 Day Period:</b>	3/2/2025 - 3/8/2025				
<b>Current 28 Day Period:</b>	2/16/2025 - 3/15/2025			<b>Prior 28 Day Period:</b>	1/19/2025 - 2/15/2025				
<b>Current YTD Day Period:</b>	1/1/2025 - 3/15/2025			<b>Prior YTD Period:</b>	1/1/2024 - 3/15/2024				

Prepared by SPD Crime Analysis Office - Monday, March 17, 2025

**NOTE:** SPD moved from UCR to the NIBRS reporting standard on 10/4/16 following the transition to a new RMS System. [Numbers on CompStat reports prior to this date should not be used as a comparison to those on this report.](#) Additional info on these reporting standards can be found on the FBI website: <https://ucr.fbi.gov/nibrs-overview>

This chart represents Preliminary counts of selected crime categories from Police Case Reports. Full statistical analysis to determine the confidence level of this data has not been performed. The % change columns on the preliminary counts differ from the percentage change on the NIBRS crime report, sometimes significantly. The CompStat report is designed for operational use and includes only selected NIBRS categories and coding less complex than full NIBRS rules. Official statistics for these and other NIBRS categories can be found on WASPC & FBI websites once available.





**City of Spokane**  
**Northeast District (P4)**  
**Selected Crime Codes**  
**2025-03-09 to 2025-03-15**  
 Prepared By:  
**Crime Analysis Unit**  
**Spokane Police Department**

**Legend**  
**NIBRS Events**


*Cases Represent LERMS Crime Codes  
 Points may indicate multiple events  
 Note: Veh Prowl is only Larceny displayed*

**SPokane Police**

0 0.2 0.4 0.8 Miles

**Geographic Information System**

**SPokane**

*THIS IS NOT A LEGAL DOCUMENT. The information shown on this map is compiled from various sources and is subject to constant revision. Information shown on this map should not be used to determine the location of facilities in relationship to property lines, section lines, streets, etc.*

*For Additional Information on Incidents pertaining to an Area, Trend, or Pattern Contact Information Analysis*

Sunday - Saturday

3/9/2025 TO 3/15/2025

NE - Northeast District (P4)



<u>A/C</u>	<u>Offense Statute</u>	<u>Address</u>	<u>Reported Date</u>	<u>Dist</u>
<b><u>SPB4BE</u></b>				
C	THEFT 2D FROM BUILDING	2300 E EUCLID AVE	3/15/2025	P4
C	THEFT 2D SHOPLIFTING	3700 N MARKET ST	3/13/2025	P4
C	THEFT 3D ALL OTHER	N MARKET ST / E EUCLID AVE	3/14/2025	P5
<b><u>SPB4HI</u></b>				
C	ASSAULT 1D	2200 E CENTRAL AVE	3/12/2025	P4
C	ASSAULT 1D	3800 E PRINCETON AVE	3/14/2025	P4
C	ASSAULT 2D	5500 N STONE ST	3/10/2025	P4
C	THEFT 2D FROM MOTOR VEHICLE	2900 E CENTRAL AVE	3/14/2025	P4
C	THEFT 2D FROM MOTOR VEHICLE	2500 E WABASH AVE	3/14/2025	
C	THEFT 3D FROM BUILDING	2300 E COLUMBIA AVE	3/14/2025	P4
<b><u>SPB4LO</u></b>				
C	SHOPLIFTING BURGLARY	800 E DESMET AVE	3/15/2025	P4
C	THEFT 3D FROM MOTOR VEHICLE	700 E ERMINA AVE	3/12/2025	P4
C	THEFT 3D SHOPLIFTING	1500 E ILLINOIS AVE	3/14/2025	P4
C	THEFT 3D SHOPLIFTING	800 E DESMET AVE	3/15/2025	
C	THEFT 3D VEHICLE PARTS AND ACCESSORIES	1000 N RUBY ST	3/12/2025	P4
<b><u>SPB4MI</u></b>				
C	BURGLARY 2D COMMERCIAL	3000 N MARKET ST	3/10/2025	P4
C	THEFT 2D FROM BUILDING	2600 N MARKET ST	3/11/2025	P4

# SPOKANE POLICE DEPARTMENT



## South Precinct CHARLIE Sector

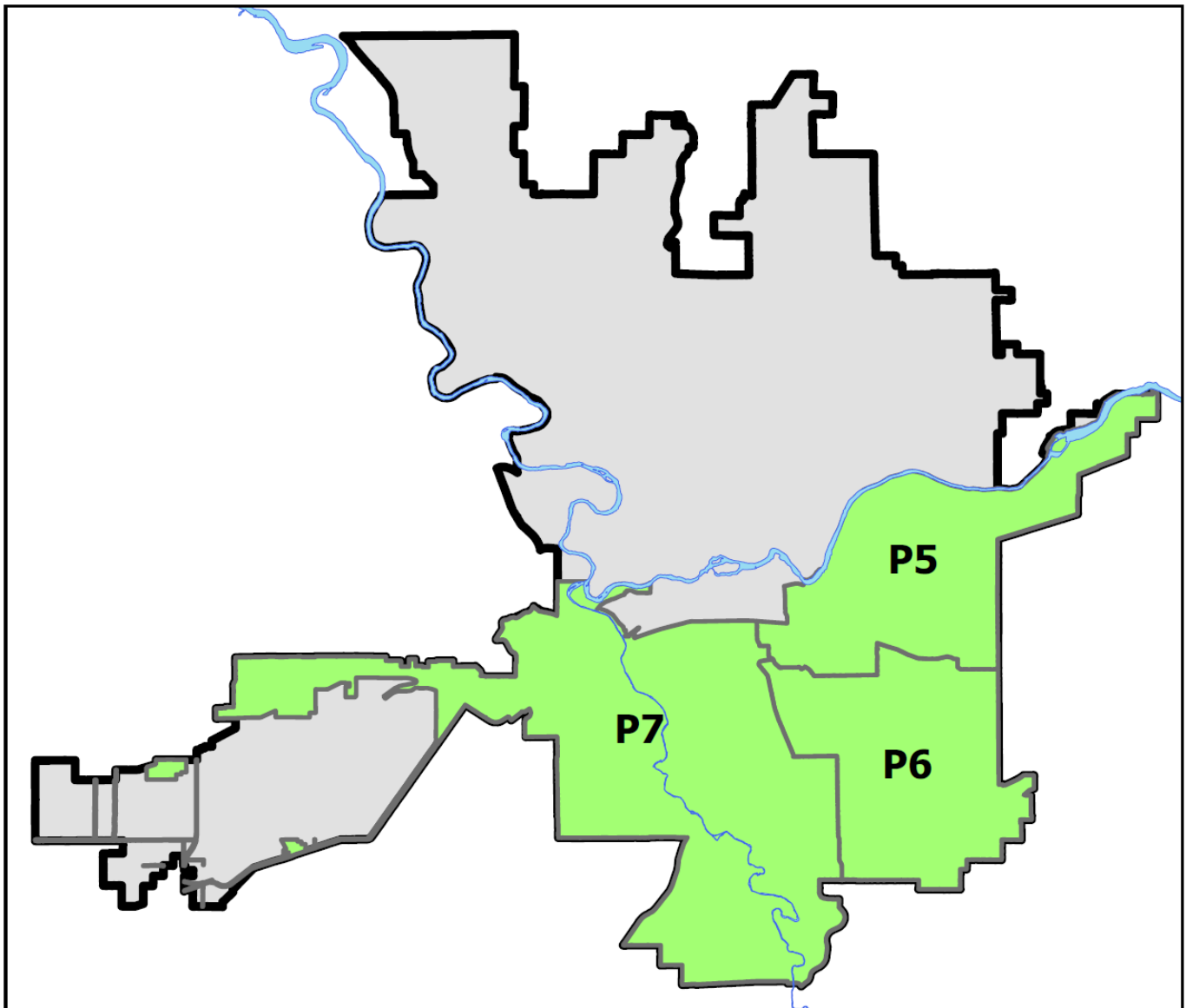
### PSA Commander

Captain Matt Cowles

South Central District (P5)

Southeast District (P6)

Southwest District (P7)





POLICE SUMMARY - Ending: Saturday, March 15, 2025

# ***SOUTH PRECINCT (P5, P6, P7) CHARLIE SECTOR***



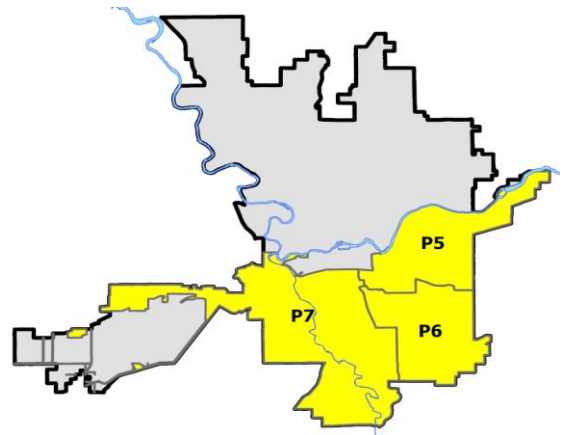
## Preliminary IBR Counts

NIBRS Categories (Part 1 Selected)	7 Day Comparison			28 Day Comparison			YTD Comparison		
	Current	Prior	Percent	Current	Prior	Percent	Current	Prior	Percent
<b>Violent</b>									
Criminal Homicide	0	0		0	0		0	1	-100.00%
Rape	0	2	-100.00%	5	9	-44.44%	16	11	45.45%
Robbery - Commercial	0	1	-100.00%	1	1	0.00%	2	6	-66.67%
Robbery - Person	0	0		1	5	-80.00%	9	5	80.00%
Aggravated Assault - Non DV	2	0		6	9	-33.33%	19	19	0.00%
Aggravated Assault - DV	1	4	-75.00%	10	12	-16.67%	25	21	19.05%
<b>Violent Total:</b>	<b>3</b>	<b>7</b>	<b>-57.14%</b>	<b>23</b>	<b>36</b>	<b>-36.11%</b>	<b>71</b>	<b>63</b>	<b>12.70%</b>
<b>Property</b>									
Burglary - Residential	5	5	0.00%	12	7	71.43%	23	35	-34.29%
Burglary Garage	4	1	300.00%	10	6	66.67%	19	25	-24.00%
Burglary Commercial	1	3	-66.67%	6	5	20.00%	21	14	50.00%
Larceny	29	32	-9.38%	135	148	-8.78%	370	353	4.82%
Vehicle Theft	8	7	14.29%	20	8	150.00%	39	51	-23.53%
Arson	1	0		1	0		3	5	-40.00%
<b>Property Total:</b>	<b>48</b>	<b>48</b>	<b>0.00%</b>	<b>184</b>	<b>174</b>	<b>5.75%</b>	<b>475</b>	<b>483</b>	<b>-1.66%</b>
<b>Preliminary Part 1 Crime Totals:</b>	<b>51</b>	<b>55</b>	<b>-7.27%</b>	<b>207</b>	<b>210</b>	<b>-1.43%</b>	<b>546</b>	<b>546</b>	<b>0.00%</b>
<b>Current 7 Day Period:</b>	3/9/2025 - 3/15/2025			<b>Prior 7 Day Period:</b>	3/2/2025 - 3/8/2025				
<b>Current 28 Day Period:</b>	2/16/2025 - 3/15/2025			<b>Prior 28 Day Period:</b>	1/19/2025 - 2/15/2025				
<b>Current YTD Day Period:</b>	1/1/2025 - 3/15/2025			<b>Prior YTD Period:</b>	1/1/2024 - 3/15/2024				

Prepared by SPD Crime Analysis Office - Monday, March 17, 2025

**NOTE:** SPD moved from UCR to the NIBRS reporting standard on 10/4/16 following the transition to a new RMS System. [Numbers on CompStat reports prior to this date should not be used as a comparison to those on this report.](#) Additional info on these reporting standards can be found on the FBI website: <https://ucr.fbi.gov/nibrs-overview>

This chart represents Preliminary counts of selected crime categories from Police Case Reports. Full statistical analysis to determine the confidence level of this data has not been performed. The % change columns on the preliminary counts differ from the percentage change on the NIBRS crime report, sometimes significantly. The CompStat report is designed for operational use and includes only selected NIBRS categories and coding less complex than full NIBRS rules. Official statistics for these and other NIBRS categories can be found on WASPC & FBI websites once available.



Note: On 1/8/23 boundary changes incorporated portions of P7 into the Downtown Precinct (SPD8BA and SPD8PV); Consequently activity in P7 will appear lower if compared to printed CompStat reports prior to 1/8/23



**SE - South Central District (P5)**

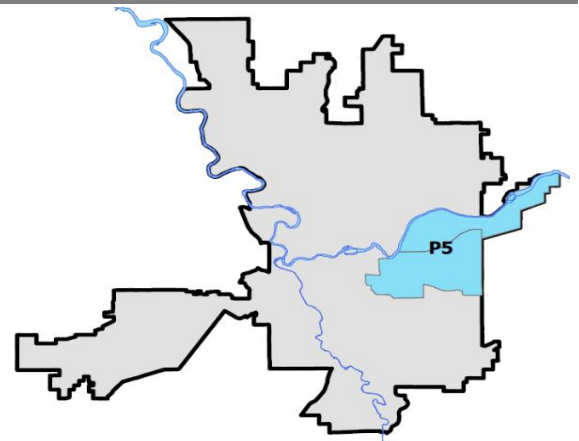
**Preliminary IBR Counts**

NIBRS Categories (Part 1 Selected)		7 Day Comparison			28 Day Comparison			YTD Comparison		
		Current	Prior	Percent	Current	Prior	Percent	Current	Prior	Percent
<b>Violent</b>	Criminal Homicide	0	0		0	0		0	0	
	Rape	0	1	-100.00%	2	5	-60.00%	7	5	40.00%
	Robbery - Commercial	0	0		0	0		0	2	-100.00%
	Robbery - Person	0	0		1	4	-75.00%	6	2	200.00%
	Aggravated Assault - Non DV	1	0		4	5	-20.00%	10	13	-23.08%
	Aggravated Assault - DV	1	3	-66.67%	7	7	0.00%	15	9	66.67%
<b>Violent Total:</b>		<b>2</b>	<b>4</b>	<b>-50.00%</b>	<b>14</b>	<b>21</b>	<b>-33.33%</b>	<b>38</b>	<b>31</b>	<b>22.58%</b>
<b>Property</b>	Burglary - Residential	5	1	400.00%	6	3	100.00%	12	15	-20.00%
	Burglary Garage	0	0		0	1	-100.00%	1	11	-90.91%
	Burglary Commercial	1	1	0.00%	2	3	-33.33%	9	7	28.57%
	Larceny	10	15	-33.33%	56	65	-13.85%	153	136	12.50%
	Vehicle Theft	6	5	20.00%	12	5	140.00%	24	20	20.00%
	Arson	0	0		0	0		0	5	-100.00%
<b>Property Total:</b>		<b>22</b>	<b>22</b>	<b>0.00%</b>	<b>76</b>	<b>77</b>	<b>-1.30%</b>	<b>199</b>	<b>194</b>	<b>2.58%</b>
<b>Preliminary Part 1 Crime Totals:</b>		<b>24</b>	<b>26</b>	<b>-7.69%</b>	<b>90</b>	<b>98</b>	<b>-8.16%</b>	<b>237</b>	<b>225</b>	<b>5.33%</b>
<b>Current 7 Day Period:</b>		3/9/2025 - 3/15/2025			<b>Prior 7 Day Period:</b>		3/2/2025 - 3/8/2025			
<b>Current 28 Day Period:</b>		2/16/2025 - 3/15/2025			<b>Prior 28 Day Period:</b>		1/19/2025 - 2/15/2025			
<b>Current YTD Day Period:</b>		1/1/2025 - 3/15/2025			<b>Prior YTD Period:</b>		1/1/2024 - 3/15/2024			

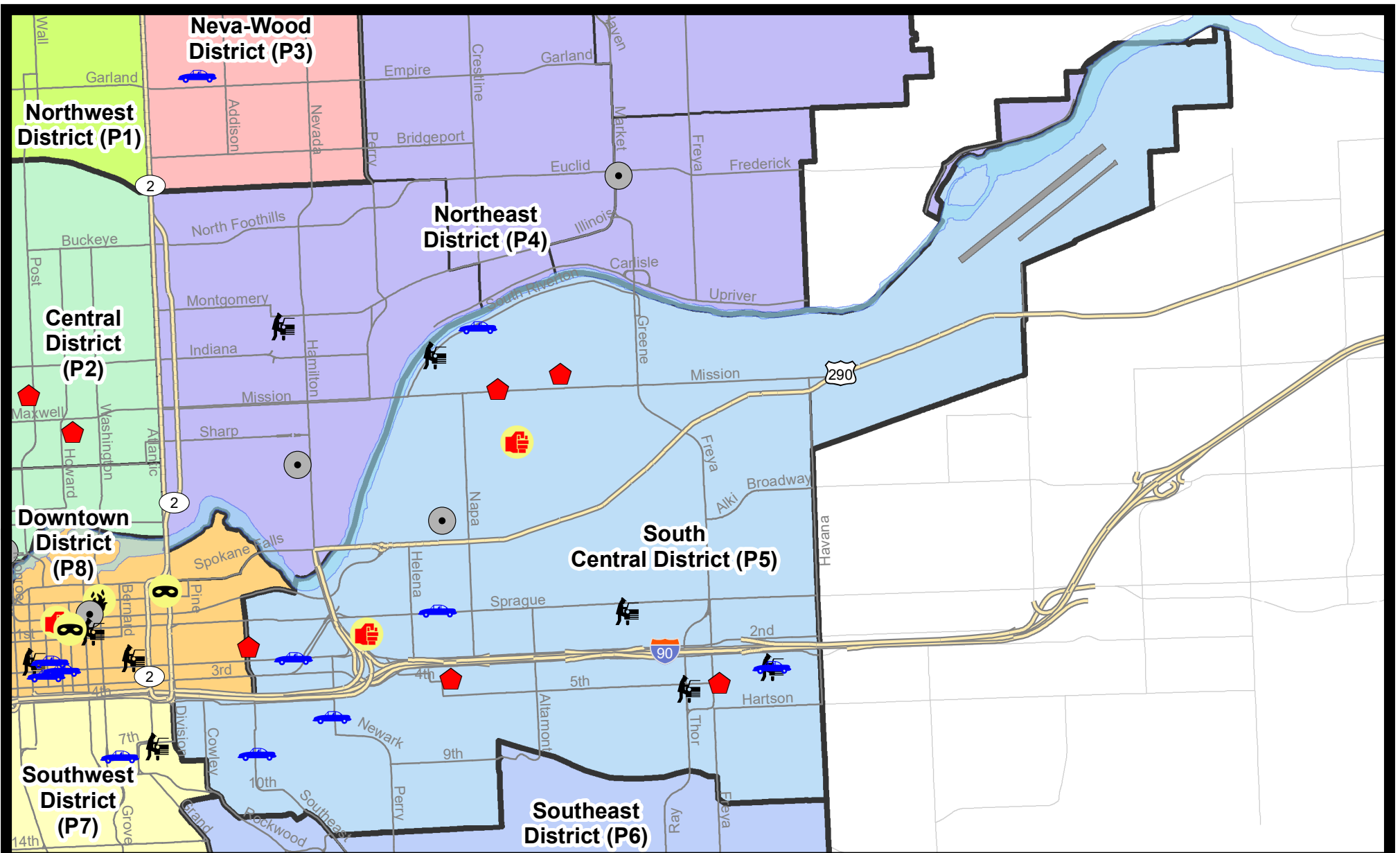

Prepared by SPD Crime Analysis Office - Monday, March 17, 2025

**NOTE:** SPD moved from UCR to the NIBRS reporting standard on 10/4/16 following the transition to a new RMS System. [Numbers on CompStat reports prior to this date should not be used as a comparison to those on this report.](#) Additional info on these reporting standards can be found on the FBI website: <https://ucr.fbi.gov/nibrs-overview>

This chart represents Preliminary counts of selected crime categories from Police Case Reports. Full statistical analysis to determine the confidence level of this data has not been performed. The % change columns on the preliminary counts differ from the percentage change on the NIBRS crime report, sometimes significantly. The CompStat report is designed for operational use and includes only selected NIBRS categories and coding less complex than full NIBRS rules. Official statistics for these and other NIBRS categories can be found on WASPC & FBI websites once available.














**Note:** On 2/10/21 a portion of the Police Block SPC5EC became part of the Downtown Precinct (SPD8EC); Consequently activity in P5 will appear lower if compared to printed CompStat reports prior to 2/10/21

**City of Spokane**  
**South Central District (P5)**  
**Selected Crime Types**  
**2025-03-09 to 2025-03-15**  
 Prepared By:  
**Crime Analysis Unit**  
**Spokane Police Department**

**Legend**

**NIBRS Events**

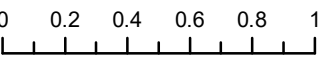


 Criminal Homicide	 Robbery Commercial	 Aggravated Assault	 Burglary Commercial
 Rape	 Robbery Person	 Burglary Residential	 Vehicle Prowling
		 Burglary Garage	 Vehicle Theft
			 Arson

*Cases Represent LERMS Crime Codes  
 Points may indicate multiple events  
 Note: Veh Prowl is only Larceny category displayed*



*For Additional Information on Incidents pertaining to an Area, Trend, or Pattern Contact Information Analysis*

0 0.2 0.4 0.6 0.8 1 Miles

**SPokane**

*THIS IS NOT A LEGAL DOCUMENT:  
 The information shown on this map is compiled from various sources and is subject to constant revision. Information shown on this map should not be used to determine the location of facilities in relationship to property lines, section lines, streets, etc.*

Sunday - Saturday

3/9/2025 TO 3/15/2025

SE - South Central District (P5)



<u>A/C</u>	<u>Offense Statute</u>	<u>Address</u>	<u>Reported Date</u>	<u>Dist</u>
<b><u>SPC5EC</u></b>				
C	ASSAULT 3D WEAPON OR NEGLIGENT INJURY	1200 E PACIFIC AVE	3/9/2025	P1
C	BURGLARY 1D FROM RESIDENCE	3600 E 5TH AVE	3/13/2025	P7
C	RESIDENTIAL BURGLARY	1800 E 4TH AVE	3/10/2025	P1
A	RESIDENTIAL BURGLARY	100 S SHERMAN ST	3/10/2025	P8
C	RETAIL THEFT WITH SPECIAL CIRCUMSTANCES 3D	400 S THOR ST	3/15/2025	P5
C	THEFT 2D FROM MOTOR VEHICLE	0 S FISKE ST	3/13/2025	
C	THEFT 3D ALL OTHER	0 S CRESTLINE ST	3/12/2025	P5
C	THEFT 3D FROM MOTOR VEHICLE	4000 E 4TH AVE	3/9/2025	P6
C	THEFT 3D SHOPLIFTING	3600 E SPRAGUE AVE	3/12/2025	
C	THEFT 3D VEHICLE PARTS AND ACCESSORIES	4000 E 4TH AVE	3/9/2025	P6
C	THEFT 3D VEHICLE PARTS AND ACCESSORIES	3600 E 11TH AVE	3/10/2025	P5
C	THEFT OF A FIREARM FROM MOTOR VEHICLE	500 S THOR ST	3/12/2025	P5
C	THEFT OF MOTOR VEHICLE	4000 E 4TH AVE	3/9/2025	P6
C	THEFT OF MOTOR VEHICLE	800 S SHERMAN ST	3/11/2025	P6
C	THEFT OF MOTOR VEHICLE	600 S ARTHUR ST	3/12/2025	P5
C	THEFT OF MOTOR VEHICLE	1700 E SPRAGUE AVE	3/13/2025	P5
C	THEFT OF MOTOR VEHICLE	E 2ND AVE / S SCOTT ST	3/14/2025	P6
<b><u>SPC5GP</u></b>				
C	ASSAULT 2D	2300 E BOONE AVE	3/10/2025	P6
C	BURGLARY 1D FROM RESIDENCE	1600 N LACEY ST	3/13/2025	P6
C	BURGLARY 2D COMMERCIAL	1800 E SPRINGFIELD AVE	3/10/2025	P6
C	RESIDENTIAL BURGLARY	2200 E MISSION AVE	3/15/2025	P6
C	THEFT 2D FROM MOTOR VEHICLE	1700 E SOUTH RIVERTON AVE	3/10/2025	P5
C	THEFT 3D SHOPLIFTING	3100 E MISSION AVE	3/11/2025	
C	THEFT OF MOTOR VEHICLE	2000 E SOUTH RIVERTON AVE	3/11/2025	P6



**SE - Southeast District (P6)**

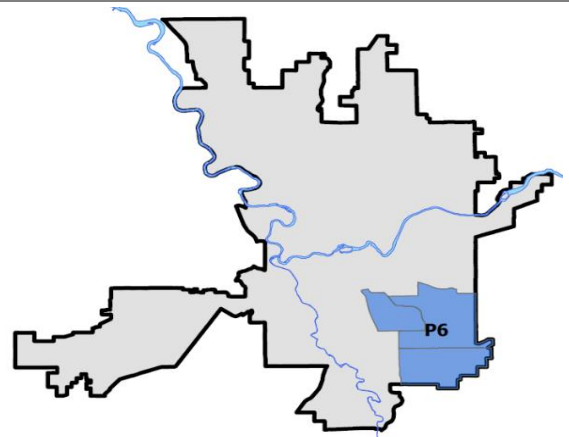
**Preliminary IBR Counts**

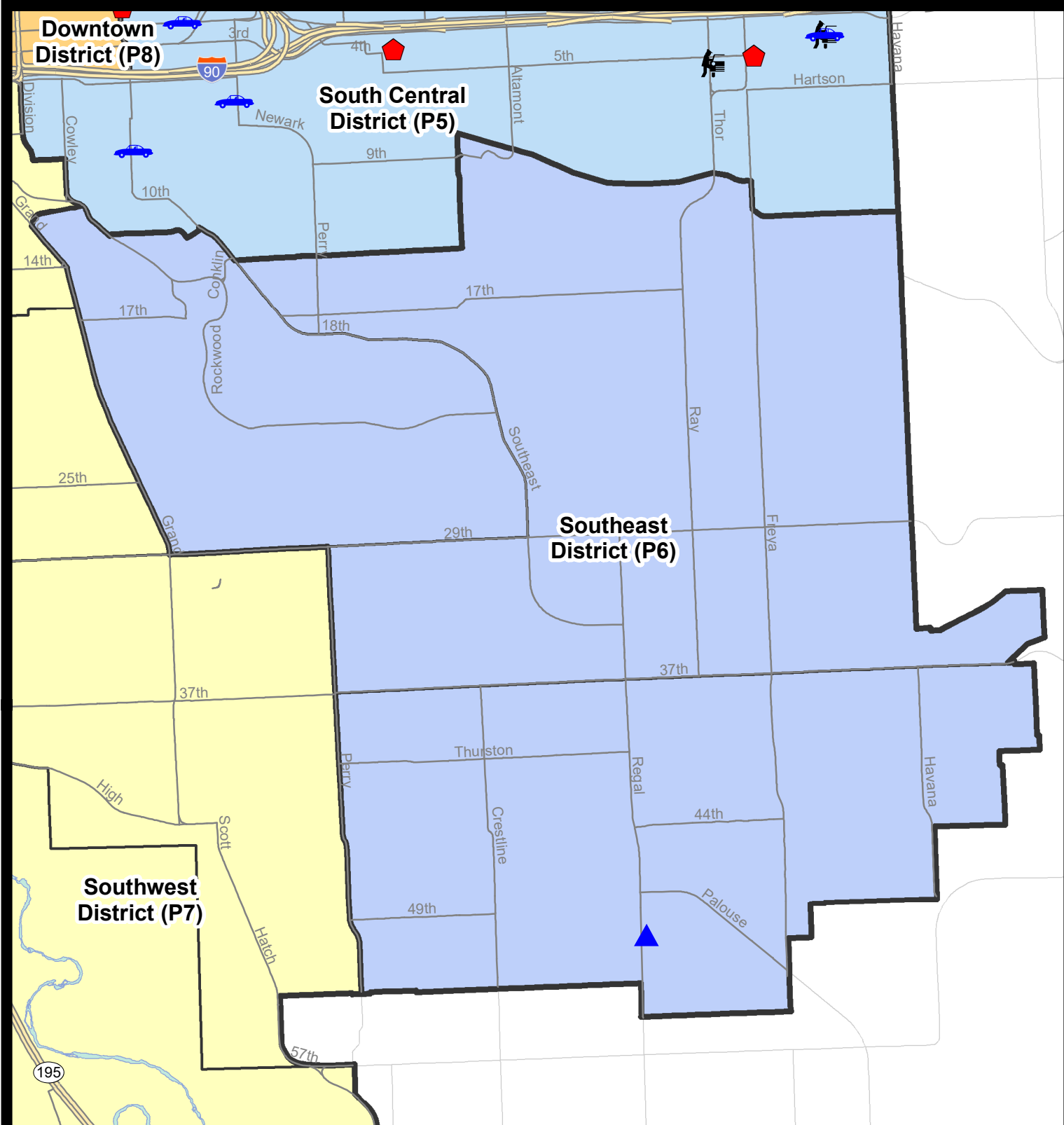
NIBRS Categories (Part 1 Selected)	7 Day Comparison			28 Day Comparison			YTD Comparison		
	Current	Prior	Percent	Current	Prior	Percent	Current	Prior	Percent
<b>Violent</b>									
Criminal Homicide	0	0		0	0		0	1	-100.00%
Rape	0	0		1	1	0.00%	3	1	200.00%
Robbery - Commercial	0	0		0	1	-100.00%	1	4	-75.00%
Robbery - Person	0	0		0	0		0	3	-100.00%
Aggravated Assault - Non DV	0	0		0	1	-100.00%	1	3	-66.67%
Aggravated Assault - DV	0	0		1	3	-66.67%	4	5	-20.00%
<b>Violent Total:</b>	<b>0</b>	<b>0</b>		<b>2</b>	<b>6</b>	<b>-66.67%</b>	<b>9</b>	<b>17</b>	<b>-47.06%</b>
<b>Property</b>									
Burglary - Residential	0	3	-100.00%	4	2	100.00%	7	8	-12.50%
Burglary Garage	1	1	0.00%	4	2	100.00%	8	6	33.33%
Burglary Commercial	0	0		1	0		5	3	66.67%
Larceny	4	7	-42.86%	25	31	-19.35%	87	96	-9.38%
Vehicle Theft	0	1	-100.00%	2	0		3	11	-72.73%
Arson	0	0		0	0		2	0	
<b>Property Total:</b>	<b>5</b>	<b>12</b>	<b>-58.33%</b>	<b>36</b>	<b>35</b>	<b>2.86%</b>	<b>112</b>	<b>124</b>	<b>-9.68%</b>
<b>Preliminary Part 1 Crime Totals:</b>	<b>5</b>	<b>12</b>	<b>-58.33%</b>	<b>38</b>	<b>41</b>	<b>-7.32%</b>	<b>121</b>	<b>141</b>	<b>-14.18%</b>
<b>Current 7 Day Period:</b>	3/9/2025 - 3/15/2025			<b>Prior 7 Day Period:</b>	3/2/2025 - 3/8/2025				
<b>Current 28 Day Period:</b>	2/16/2025 - 3/15/2025			<b>Prior 28 Day Period:</b>	1/19/2025 - 2/15/2025				
<b>Current YTD Day Period:</b>	1/1/2025 - 3/15/2025			<b>Prior YTD Period:</b>	1/1/2024 - 3/15/2024				

Prepared by SPD Crime Analysis Office - Monday, March 17, 2025

**NOTE:** SPD moved from UCR to the NIBRS reporting standard on 10/4/16 following the transition to a new RMS System. [Numbers on CompStat reports prior to this date should not be used as a comparison to those on this report.](#) Additional info on these reporting standards can be found on the FBI website: <https://ucr.fbi.gov/nibrs-overview>

This chart represents Preliminary counts of selected crime categories from Police Case Reports. Full statistical analysis to determine the confidence level of this data has not been performed. The % change columns on the preliminary counts differ from the percentage change on the NIBRS crime report, sometimes significantly. The CompStat report is designed for operational use and includes only selected NIBRS categories and coding less complex than full NIBRS rules. Official statistics for these and other NIBRS categories can be found on WASPC & FBI websites once available.






**City of Spokane**  
**Southeast District (P6)**  
**Selected Crime Codes**  
**2025-03-09 to 2025-03-15**  
 Prepared By:  
**Crime Analysis Unit**  
**Spokane Police Department**

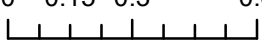


**Legend**  
**NIBRS Events**


*Cases Represent LERMS Crime Codes  
 Points may indicate multiple events  
 Note: Veh Prowl is only Larceny displayed*


*For Additional Information on Incidents pertaining to an Area, Trend, or Pattern Contact Information Analysis*



0 0.15 0.3 0.6 Miles

**THIS IS NOT A LEGAL DOCUMENT.**  
 The information shown on this map is compiled from various sources and is subject to constant revision. Information shown on this map should not be used to determine the location of facilities in relationship to property lines, section lines, streets, etc.



Sunday - Saturday

3/9/2025 TO 3/15/2025

SE - Southeast District (P6)



<b>A/C</b>	<b>Offense Statute</b>	<b>Address</b>	<b>Reported Date</b>	<b>Dist</b>
<b><u>SPC6LH</u></b>				
C	THEFT 2D FROM BUILDING	3200 E 34TH AVE	3/11/2025	P6
C	THEFT 3D SHOPLIFTING	2500 E 29TH AVE	3/11/2025	
<b><u>SPC6SG</u></b>				
A	BURGLARY 2D GARAGE	5000 S REGAL ST	3/13/2025	P6
C	THEFT 1D FROM BUILDING	5000 S REGAL ST	3/14/2025	P6
C	THEFT 2D SHOPLIFTING	4900 S REGAL ST	3/12/2025	P6





**SW - Southwest District (P7)**

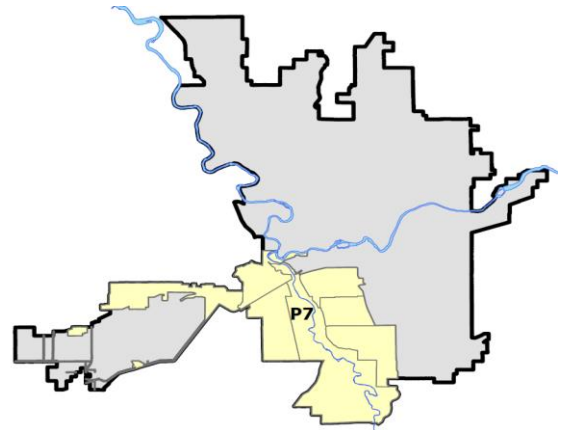
**Preliminary IBR Counts**

NIBRS Categories (Part 1 Selected)		7 Day Comparison			28 Day Comparison			YTD Comparison		
		Current	Prior	Percent	Current	Prior	Percent	Current	Prior	Percent
<b>Violent</b>	Criminal Homicide	0	0		0	0		0	0	
	Rape	0	1	-100.00%	2	3	-33.33%	6	5	20.00%
	Robbery - Commercial	0	1	-100.00%	1	0		1	0	
	Robbery - Person	0	0		0	1	-100.00%	3	0	
	Aggravated Assault - Non DV	1	0		2	3	-33.33%	8	3	166.67%
	Aggravated Assault - DV	0	1	-100.00%	2	2	0.00%	6	7	-14.29%
<b>Violent Total:</b>		<b>1</b>	<b>3</b>	<b>-66.67%</b>	<b>7</b>	<b>9</b>	<b>-22.22%</b>	<b>24</b>	<b>15</b>	<b>60.00%</b>
<b>Property</b>	Burglary - Residential	0	1	-100.00%	2	2	0.00%	4	12	-66.67%
	Burglary Garage	3	0		6	3	100.00%	10	8	25.00%
	Burglary Commercial	0	2	-100.00%	3	2	50.00%	7	4	75.00%
	Larceny	15	10	50.00%	54	52	3.85%	130	121	7.44%
	Vehicle Theft	2	1	100.00%	6	3	100.00%	12	20	-40.00%
	Arson	1	0		1	0		1	0	
<b>Property Total:</b>		<b>21</b>	<b>14</b>	<b>50.00%</b>	<b>72</b>	<b>62</b>	<b>16.13%</b>	<b>164</b>	<b>165</b>	<b>-0.61%</b>
<b>Preliminary Part 1 Crime Totals:</b>		<b>22</b>	<b>17</b>	<b>29.41%</b>	<b>79</b>	<b>71</b>	<b>11.27%</b>	<b>188</b>	<b>180</b>	<b>4.44%</b>
<b>Current 7 Day Period:</b>		3/9/2025 - 3/15/2025			<b>Prior 7 Day Period:</b>		3/2/2025 - 3/8/2025			
<b>Current 28 Day Period:</b>		2/16/2025 - 3/15/2025			<b>Prior 28 Day Period:</b>		1/19/2025 - 2/15/2025			
<b>Current YTD Day Period:</b>		1/1/2025 - 3/15/2025			<b>Prior YTD Period:</b>		1/1/2024 - 3/15/2024			

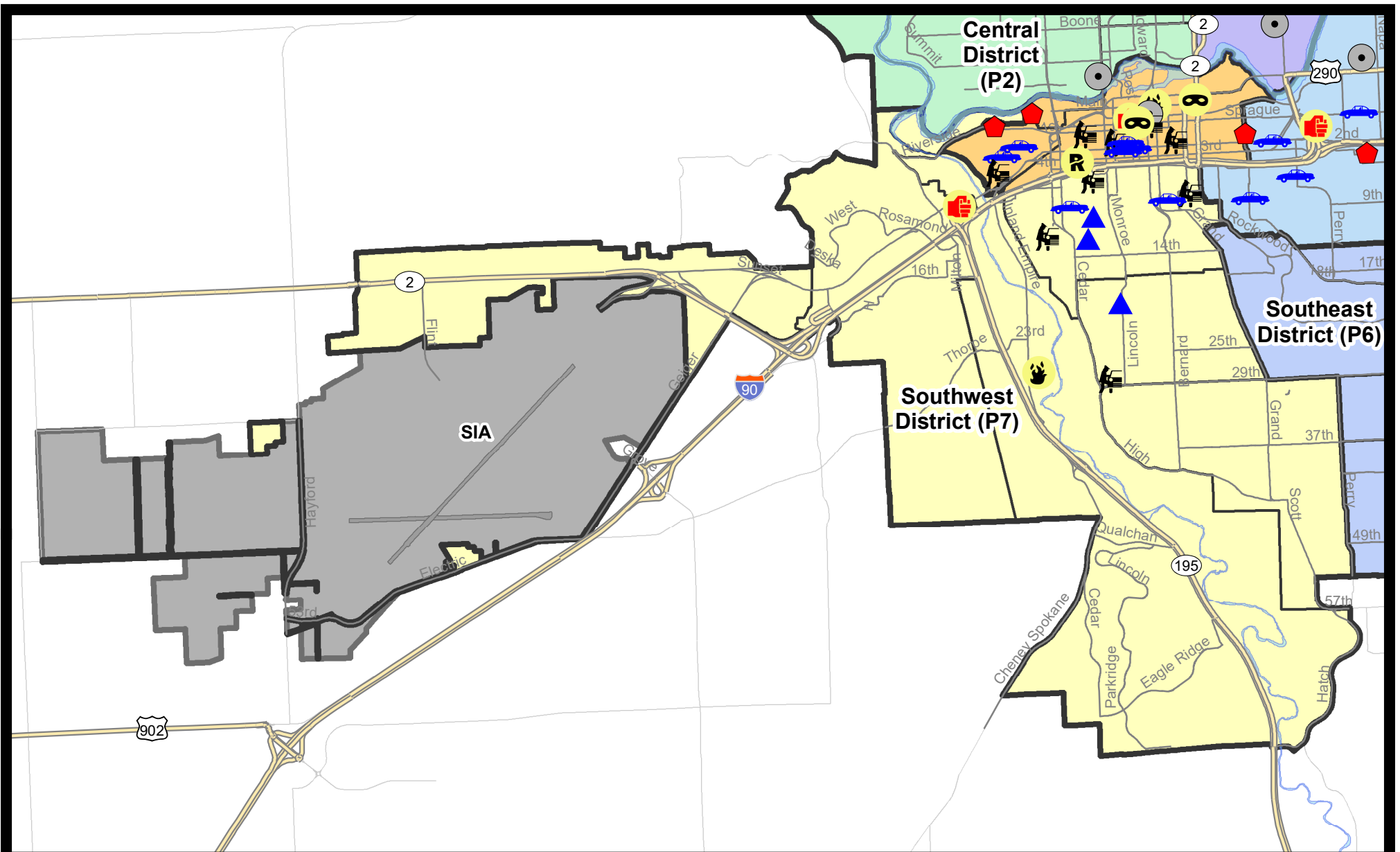
Prepared by SPD Crime Analysis Office - Monday, March 17, 2025

**NOTE:** SPD moved from UCR to the NIBRS reporting standard on 10/4/16 following the transition to a new RMS System. [Numbers on CompStat reports prior to this date should not be used as a comparison to those on this report.](#) Additional info on these reporting standards can be found on the FBI website: <https://ucr.fbi.gov/nibrs-overview>

This chart represents Preliminary counts of selected crime categories from Police Case Reports. Full statistical analysis to determine the confidence level of this data has not been performed. The % change columns on the preliminary counts differ from the percentage change on the NIBRS crime report, sometimes significantly. The CompStat report is designed for operational use and includes only selected NIBRS categories and coding less complex than full NIBRS rules. Official statistics for these and other NIBRS categories can be found on WASPC & FBI websites once available.



Note: On 1/8/23 boundary changes were implemented that incorporated portions of P7 into the Downtown DAVID Sector (SPD8BA SPD8PV); Consequently activity in P7 will appear lower if compared to printed CompStat reports prior to 1/8/23



**City of Spokane**  
**Southwest District (P7)**  
**Selected**  
**Crime Types**  
**2025-03-09 to 2025-03-15**  
 Prepared By:  
**Crime Analysis Unit**  
**Spokane Police Department**

**Legend**

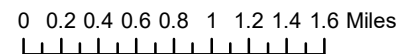
**NIBRS Events**

-  Criminal Homicide
-  Rape
-  Robbery Commercial
-  Robbery Person
-  Aggravated Assault
-  Burglary Residential
-  Burglary Garage
-  Burglary Commercial
-  Vehicle Prowling
-  Vehicle Theft
-  Arson

*Cases Represent LERMS Crime Codes  
 Points may indicate multiple events  
 Note: Veh Prowl is only Larceny category displayed*



*For Additional Information on Incidents  
 pertaining to an Area, Trend, or Pattern  
 Contact Information Analysis*



**THIS IS NOT A LEGAL DOCUMENT:**  
*The information shown on this map is compiled  
 from various sources and is subject to constant  
 revision. Information shown on this map should  
 not be used to determine the location of facilities  
 in relationship to property lines, section lines,  
 streets, etc.*

Sunday - Saturday

3/9/2025 TO 3/15/2025

SE - Southwest District (P7)



<b>A/C</b>	<b>Offense Statute</b>	<b>Address</b>	<b>Reported Date</b>	<b>Dist</b>
<b><u>SPC7CH</u></b>				
C	BURGLARY 2D GARAGE	1100 W 9TH AVE	3/10/2025	P7
A	BURGLARY 2D GARAGE	1200 W 12TH AVE	3/9/2025	
C	THEFT 2D FROM BUILDING	100 W 8TH AVE	3/12/2025	P7
C	THEFT 2D VEHICLE PARTS AND ACCESSORIES	1100 S WALNUT ST	3/9/2025	P7
C	THEFT 2D VEHICLE PARTS AND ACCESSORIES	1400 W 8TH AVE	3/10/2025	P7
C	THEFT 3D ALL OTHER	1400 W 6TH AVE	3/9/2025	P7
C	THEFT 3D ALL OTHER	600 S HOWARD ST	3/11/2025	P5
C	THEFT 3D FROM BUILDING	400 S WASHINGTON ST	3/14/2025	
C	THEFT 3D FROM MOTOR VEHICLE	1100 S ASH ST	3/9/2025	P7
C	THEFT 3D FROM MOTOR VEHICLE	100 W 8TH AVE	3/12/2025	P7
C	THEFT 3D FROM MOTOR VEHICLE	1100 W 5TH AVE	3/15/2025	P7
C	THEFT OF MOTOR VEHICLE	1400 W 8TH AVE	3/10/2025	P7
C	THEFT OF MOTOR VEHICLE	300 W 8TH AVE	3/12/2025	P7
<b><u>SPC7CS</u></b>				
C	BURGLARY 2D FENCED AREA	1300 E 39TH AVE	3/10/2025	P6
C	THEFT 2D ALL OTHER	100 E 37TH AVE	3/11/2025	P7
<b><u>SPC7LC</u></b>				
C	ARSON 2D	1700 W 27TH AVE	3/9/2025	P7
C	THEFT 3D ALL OTHER	1900 S CHESTNUT ST	3/11/2025	P7
<b><u>SPC7MC</u></b>				
C	BURGLARY 2D GARAGE	900 W 19TH AVE	3/13/2025	P7
C	THEFT 3D FROM MOTOR VEHICLE	1000 W 28TH AVE	3/13/2025	
<b><u>SPC7WH</u></b>				
C	ASSAULT 1D	2600 W SUNSET BLVD	3/9/2025	P7
C	MAIL THEFT	1400 S ASSEMBLY RD	3/14/2025	P7
<b><u>SPC7WP</u></b>				
C	THEFT 2D ALL OTHER	9800 W FLIGHT DR	3/9/2025	P7

# SPOKANE POLICE DEPARTMENT

## Downtown Precinct

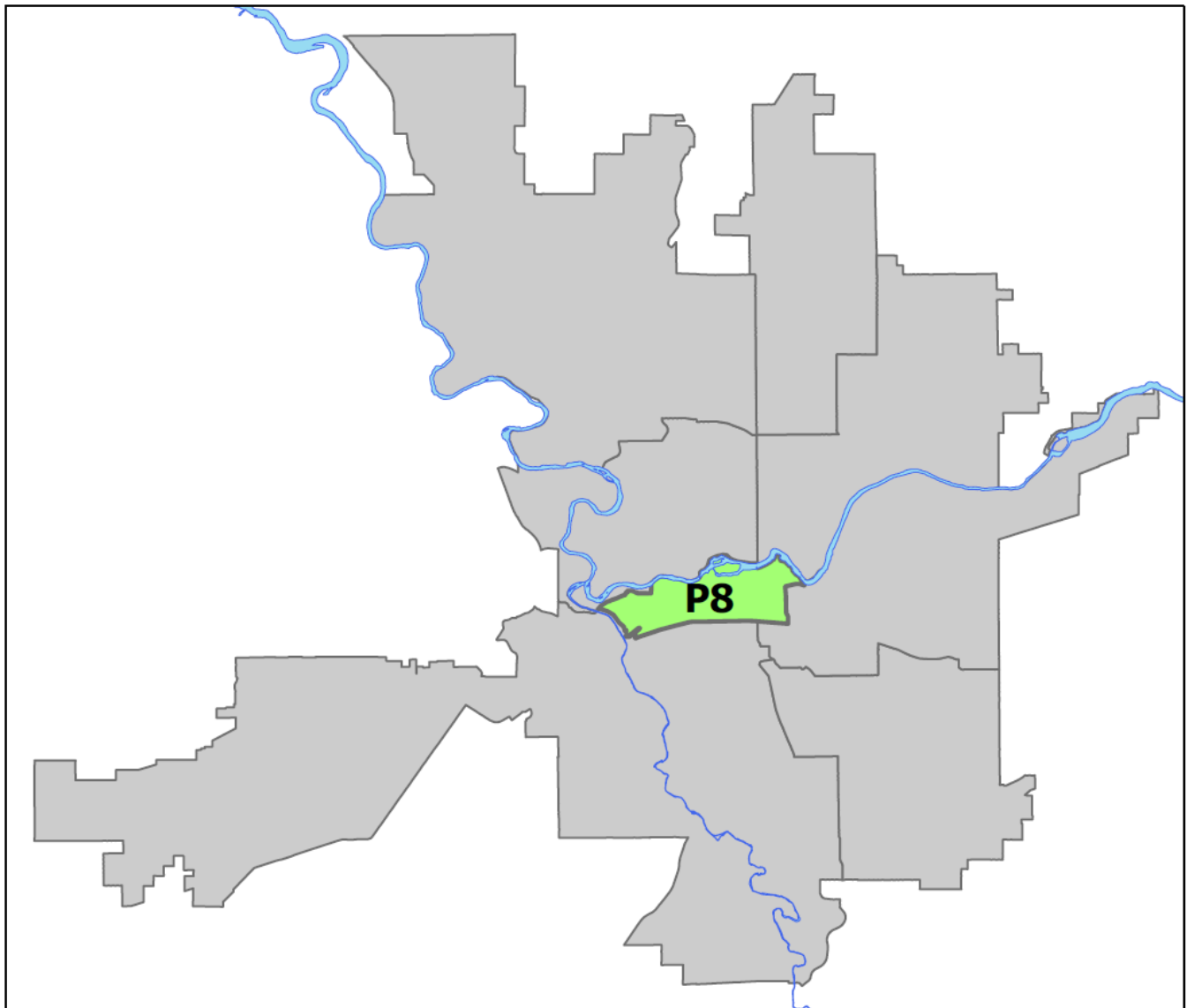
## DAVID Sector



PSA Commander

Captain Steve Wohl

Downtown District (P8)



# DOWNTOWN PRECINCT (P8) DAVID SECTOR



## Preliminary IBR Counts

NIBRS Categories (Part 1 Selected)	7 Day Comparison			28 Day Comparison			YTD Comparison		
	Current	Prior	Percent	Current	Prior	Percent	Current	Prior	Percent
<b>Violent</b>									
Criminal Homicide	0	1	-100.00%	1	0		1	0	
Rape	1	0		2	1	100.00%	4	3	33.33%
Robbery - Commercial	0	0		0	0		0	3	-100.00%
Robbery - Person	2	1	100.00%	4	2	100.00%	11	20	-45.00%
Aggravated Assault - Non DV	2	4	-50.00%	8	8	0.00%	24	28	-14.29%
Aggravated Assault - DV	0	0		0	2	-100.00%	3	7	-57.14%
<b>Violent Total:</b>	<b>5</b>	<b>6</b>	<b>-16.67%</b>	<b>15</b>	<b>13</b>	<b>15.38%</b>	<b>43</b>	<b>61</b>	<b>-29.51%</b>
<b>Property</b>									
Burglary - Residential	2	0		5	6	-16.67%	13	11	18.18%
Burglary Garage	0	0		0	0		0	0	
Burglary Commercial	1	0		4	4	0.00%	10	17	-41.18%
Larceny	15	9	66.67%	68	90	-24.44%	205	205	0.00%
Vehicle Theft	5	0		10	6	66.67%	21	31	-32.26%
Arson	1	0		1	2	-50.00%	3	3	0.00%
<b>Property Total:</b>	<b>24</b>	<b>9</b>	<b>166.67%</b>	<b>88</b>	<b>108</b>	<b>-18.52%</b>	<b>252</b>	<b>267</b>	<b>-5.62%</b>
<b>Preliminary Part 1 Crime Totals:</b>	<b>29</b>	<b>15</b>	<b>93.33%</b>	<b>103</b>	<b>121</b>	<b>-14.88%</b>	<b>295</b>	<b>328</b>	<b>-10.06%</b>
<b>Current 7 Day Period:</b>	3/9/2025 - 3/15/2025			<b>Prior 7 Day Period:</b>	3/2/2025 - 3/8/2025				
<b>Current 28 Day Period:</b>	2/16/2025 - 3/15/2025			<b>Prior 28 Day Period:</b>	1/19/2025 - 2/15/2025				
<b>Current YTD Day Period:</b>	1/1/2025 - 3/15/2025			<b>Prior YTD Period:</b>	1/1/2024 - 3/15/2024				

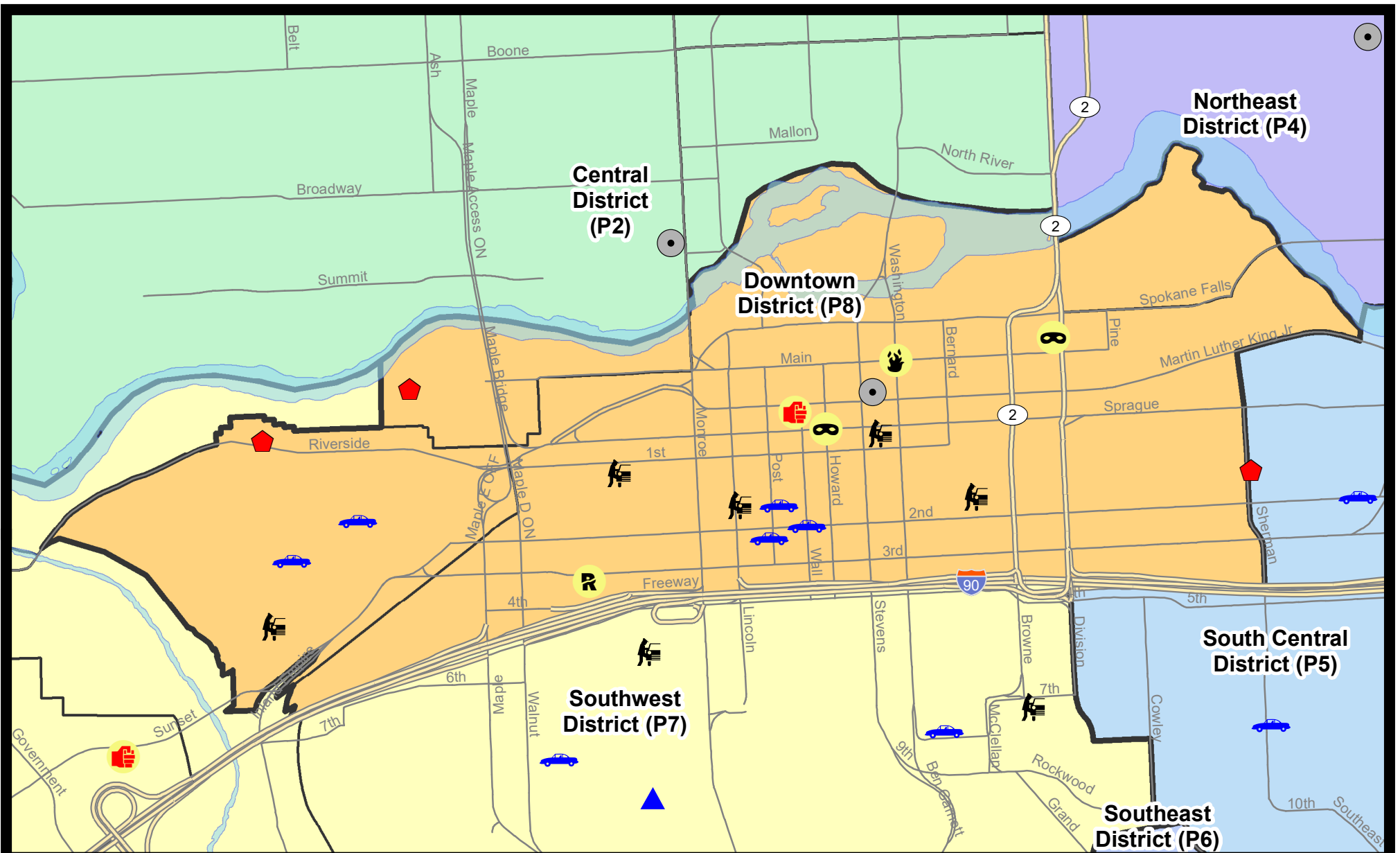
Prepared by SPD Crime Analysis Office - Monday, March 17, 2025

**NOTE:** SPD moved from UCR to the NIBRS reporting standard on 10/4/16 following the transition to a new RMS System. [Numbers on CompStat reports prior to this date should not be used as a comparison to those on this report.](#) Additional info on these reporting standards can be found on the FBI website: <https://ucr.fbi.gov/nibrs-overview>

This chart represents Preliminary counts of selected crime categories from Police Case Reports. Full statistical analysis to determine the confidence level of this data has not been performed. The % change columns on the preliminary counts differ from the percentage change on the NIBRS crime report, sometimes significantly. The CompStat report is designed for operational use and includes only selected NIBRS categories and coding less complex than full NIBRS rules. Official statistics for these and other NIBRS categories can be found on WASPC & FBI websites once available.



**Note:** On 1/8/23 boundary changes incorporated portions of P7 into the Downtown Precinct (SPD8BA and SPD8PV); Consequently activity in P8 will appear higher if compared to printed CompStat reports prior to 1/8/23














**City of Spokane**  
**Downtown District (P8)**  
**Selected**  
**Crime Types**  
**2025-03-09 to 2025-03-15**

Prepared By:  
**Crime Analysis Unit**  
**Spokane Police Department**

**Legend**


**NIBRS Events**

-  Criminal Homicide
-  Rape
-  Robbery Commercial
-  Robbery Person
-  Aggravated Assault
-  Burglary Residential
-  Burglary Garage
-  Burglary Commercial
-  Vehicle Prowling
-  Vehicle Theft
-  Arson

*Cases Represent LERMS Crime Codes*  
*Points may indicate multiple events*  
*Note: Veh Prowl is only Larceny category displayed*



*For Additional Information on Incidents pertaining to an Area, Trend, or Pattern Contact Information Analysis*



**THIS IS NOT A LEGAL DOCUMENT:**  
*The information shown on this map is compiled from various sources and is subject to constant revision. Information shown on this map should not be used to determine the location of facilities in relationship to property lines, section lines, streets, etc.*

Sunday - Saturday

3/9/2025 TO 3/15/2025



SW - Downtown District (P8)

<u>A/C</u>	<u>Offense Statute</u>	<u>Address</u>	<u>Reported Date</u>	<u>Dist</u>
<b><u>SPD8BA</u></b>				
C	MAIL THEFT	2100 W RIVERSIDE AVE	3/14/2025	P8
C	RESIDENTIAL BURGLARY	2100 W RIVERSIDE AVE	3/15/2025	P8
C	THEFT 3D ALL OTHER	1900 W PACIFIC AVE	3/14/2025	P8
C	THEFT 3D FROM MOTOR VEHICLE	2100 W 4TH AVE	3/9/2025	P8
C	THEFT 3D VEHICLE PARTS AND ACCESSORIES	2100 W 2ND AVE	3/10/2025	P7
C	THEFT OF MOTOR VEHICLE	2100 W 2ND AVE	3/10/2025	P7
C	THEFT OF MOTOR VEHICLE	1900 W PACIFIC AVE	3/14/2025	P8
<b><u>SPD8PV</u></b>				
C	RESIDENTIAL BURGLARY	1700 W MAIN AVE	3/9/2025	P8
<b><u>SPD8RS</u></b>				
C	ARSON 2D	W MAIN AVE / N WASHINGTON ST	3/14/2025	P8
C	ASSAULT 1D	700 W RIVERSIDE AVE	3/13/2025	P8
C	ASSAULT 2D SEXUAL MOTIVATION	200 N DIVISION ST	3/15/2025	P8
C	BURGLARY 2D COMMERCIAL	400 W RIVERSIDE AVE	3/14/2025	P8
C	RAPE 3D		3/11/2025	P8
C	ROBBERY 1D PERSON	200 N DIVISION ST	3/12/2025	P8
C	ROBBERY 2D PERSON	W SPRAGUE AVE / S HOWARD ST	3/9/2025	P8
C	THEFT 2D ALL OTHER	700 W RIVERSIDE AVE	3/9/2025	P8
C	THEFT 2D ALL OTHER	800 W RIVERSIDE AVE	3/12/2025	P8
C	THEFT 2D ALL OTHER	300 W SPOKANE FALLS BLVD	3/11/2025	
C	THEFT 2D FROM BUILDING	300 S ADAMS ST	3/11/2025	P8
C	THEFT 2D FROM BUILDING	500 W SPRAGUE AVE	3/12/2025	P8
C	THEFT 3D ALL OTHER	900 W MAIN AVE	3/13/2025	P8
C	THEFT 3D ALL OTHER	1400 W 2ND AVE	3/14/2025	P8
C	THEFT 3D FROM MOTOR VEHICLE	100 S JEFFERSON ST	3/10/2025	P8
C	THEFT 3D FROM MOTOR VEHICLE	400 W SPRAGUE AVE	3/11/2025	P8
C	THEFT 3D FROM MOTOR VEHICLE	100 S LINCOLN ST	3/11/2025	P8
C	THEFT 3D FROM MOTOR VEHICLE	W PACIFIC AVE / S MCCLELLAN ST	3/13/2025	P8
C	THEFT OF MOTOR VEHICLE	100 S POST ST	3/9/2025	P8
C	THEFT OF MOTOR VEHICLE	S WALL ST / W 2ND AVE	3/11/2025	P5
C	THEFT OF MOTOR VEHICLE	200 S POST ST	3/9/2025	





## Other Jurisdiction or Unk District

### Preliminary IBR Counts

NIBRS Categories (Part 1 Selected)		7 Day Comparison			28 Day Comparison			YTD Comparison		
		Current	Prior	Percent	Current	Prior	Percent	Current	Prior	Percent
<b>Violent</b>	Criminal Homicide	0	0		0	0		0	0	
	Rape	0	0		0	1	-100.00%	1	0	
	Robbery - Commercial	0	0		0	0		0	0	
	Robbery - Person	0	0		0	0		0	0	
	Aggravated Assault - Non DV	1	1	0.00%	2	0		3	1	200.00%
	Aggravated Assault - DV	0	0		0	0		0	0	
<b>Violent Total:</b>		<b>1</b>	<b>1</b>	<b>0.00%</b>	<b>2</b>	<b>1</b>	<b>100.00%</b>	<b>4</b>	<b>1</b>	<b>300.00%</b>
<b>Property</b>	Burglary - Residential	0	0		0	0		0	0	
	Burglary Garage	0	0		0	0		0	0	
	Burglary Commercial	0	0		0	0		0	0	
	Larceny	0	0		1	3	-66.67%	4	3	33.33%
	Vehicle Theft	0	0		0	0		1	3	-66.67%
	Arson	0	0		0	0		0	0	
<b>Property Total:</b>		<b>0</b>	<b>0</b>		<b>1</b>	<b>3</b>	<b>-66.67%</b>	<b>5</b>	<b>6</b>	<b>-16.67%</b>
<b>Preliminary Part 1 Crime Totals:</b>		<b>1</b>	<b>1</b>	<b>0.00%</b>	<b>3</b>	<b>4</b>	<b>-25.00%</b>	<b>9</b>	<b>7</b>	<b>28.57%</b>
<b>Current 7 Day Period:</b>		3/9/2025 - 3/15/2025			<b>Prior 7 Day Period:</b>		3/2/2025 - 3/8/2025			
<b>Current 28 Day Period:</b>		2/16/2025 - 3/15/2025			<b>Prior 28 Day Period:</b>		1/19/2025 - 2/15/2025			
<b>Current YTD Day Period:</b>		1/1/2025 - 3/15/2025			<b>Prior YTD Period:</b>		1/1/2024 - 3/15/2024			

Prepared by SPD Crime Analysis Office - Monday, March 17, 2025

**NOTE:** SPD moved from UCR to the NIBRS reporting standard on 10/4/16 following the transition to a new RMS System. [Numbers on CompStat reports prior to this date should not be used as a comparison to those on this report.](#) Additional info on these reporting standards can be found on the FBI website: <https://ucr.fbi.gov/nibrs-overview>

This chart represents Preliminary counts of selected crime categories from Police Case Reports. Full statistical analysis to determine the confidence level of this data has not been performed. The % change columns on the preliminary counts differ from the percentage change on the NIBRS crime report, sometimes significantly. The CompStat report is designed for operational use and includes only selected NIBRS categories and coding less complex than full NIBRS rules. Official statistics for these and other NIBRS categories can be found on WASPC & FBI websites once available.

Sunday - Saturday

3/9/2025 TO 3/15/2025

Other Jurisdiction/Unk District



**A/C** **Offense Statute**

**Address**

**Reported Date**

**Dist**

**SC07**

C VEHICULAR ASSAULT

E FRANCIS AVE / N FREYA ST

3/14/2025

P4