

SPOKANE POLICE DEPARTMENT

PRELIMINARY CITYWIDE IBR CRIME REPORT



Preliminary IBR Counts

CHIEF OF POLICE

Kevin Hall

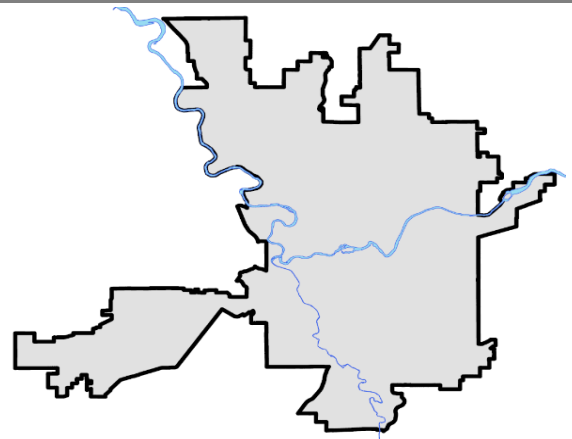
Period Ending: Saturday, March 8, 2025

NIBRS Categories (Part 1 Selected)	7 Day Comparison			28 Day Comparison			YTD Comparison		
	Current	Prior	Percent	Current	Prior	Percent	Current	Prior	Percent
Violent									
Criminal Homicide	1	0		1	0		1	3	-66.67%
Rape	3	3	0.00%	15	16	-6.25%	36	32	12.50%
Robbery - Commercial	1	1	0.00%	6	7	-14.29%	18	20	-10.00%
Robbery - Person	5	4	25.00%	13	10	30.00%	31	39	-20.51%
Aggravated Assault - Non DV	6	7	-14.29%	24	28	-14.29%	67	94	-28.72%
Aggravated Assault - DV	9	5	80.00%	31	24	29.17%	63	71	-11.27%
Violent Total:	25	20	25.00%	90	85	5.88%	216	259	-16.60%
Property									
Burglary - Residential	7	3	133.33%	33	27	22.22%	74	130	-43.08%
Burglary Garage	2	5	-60.00%	18	17	5.88%	42	61	-31.15%
Burglary Commercial	9	5	80.00%	34	27	25.93%	82	91	-9.89%
Larceny	125	145	-13.79%	591	651	-9.22%	1444	1516	-4.75%
Vehicle Theft	18	13	38.46%	59	51	15.69%	128	220	-41.82%
Arson	0	0		2	3	-33.33%	7	19	-63.16%
Property Total:	161	171	-5.85%	737	776	-5.03%	1777	2037	-12.76%
Preliminary Part 1 Crime Totals:	186	191	-2.62%	827	861	-3.95%	1993	2296	-13.20%
Current 7 Day Period:	3/2/2025 - 3/8/2025			Prior 7 Day Period:	2/23/2025 - 3/1/2025				
Current 28 Day Period:	2/9/2025 - 3/8/2025			Prior 28 Day Period:	1/12/2025 - 2/8/2025				
Current YTD Day Period:	1/1/2025 - 3/8/2025			Prior YTD Period:	1/1/2024 - 3/8/2024				

Prepared by SPD Crime Analysis Office - Monday, March 10, 2025

NOTE: SPD moved from UCR to the NIBRS reporting standard on 10/4/16 following the transition to a new RMS System. [Numbers on CompStat reports prior to this date should not be used as a comparison to those on this report.](#) Additional info on these reporting standards can be found on the FBI website: <https://ucr.fbi.gov/nibrs-overview>

This chart represents Preliminary counts of selected crime categories from Police Case Reports. Full statistical analysis to determine the confidence level of this data has not been performed. The % change columns on the preliminary counts differ from the percentage change on the NIBRS crime report, sometimes significantly. The CompStat report is designed for operational use and includes only selected NIBRS categories and coding less complex than full NIBRS rules. Official statistics for these and other NIBRS categories can be found on WASPC & FBI websites once available.



SPOKANE POLICE DEPARTMENT



Northwest Precinct

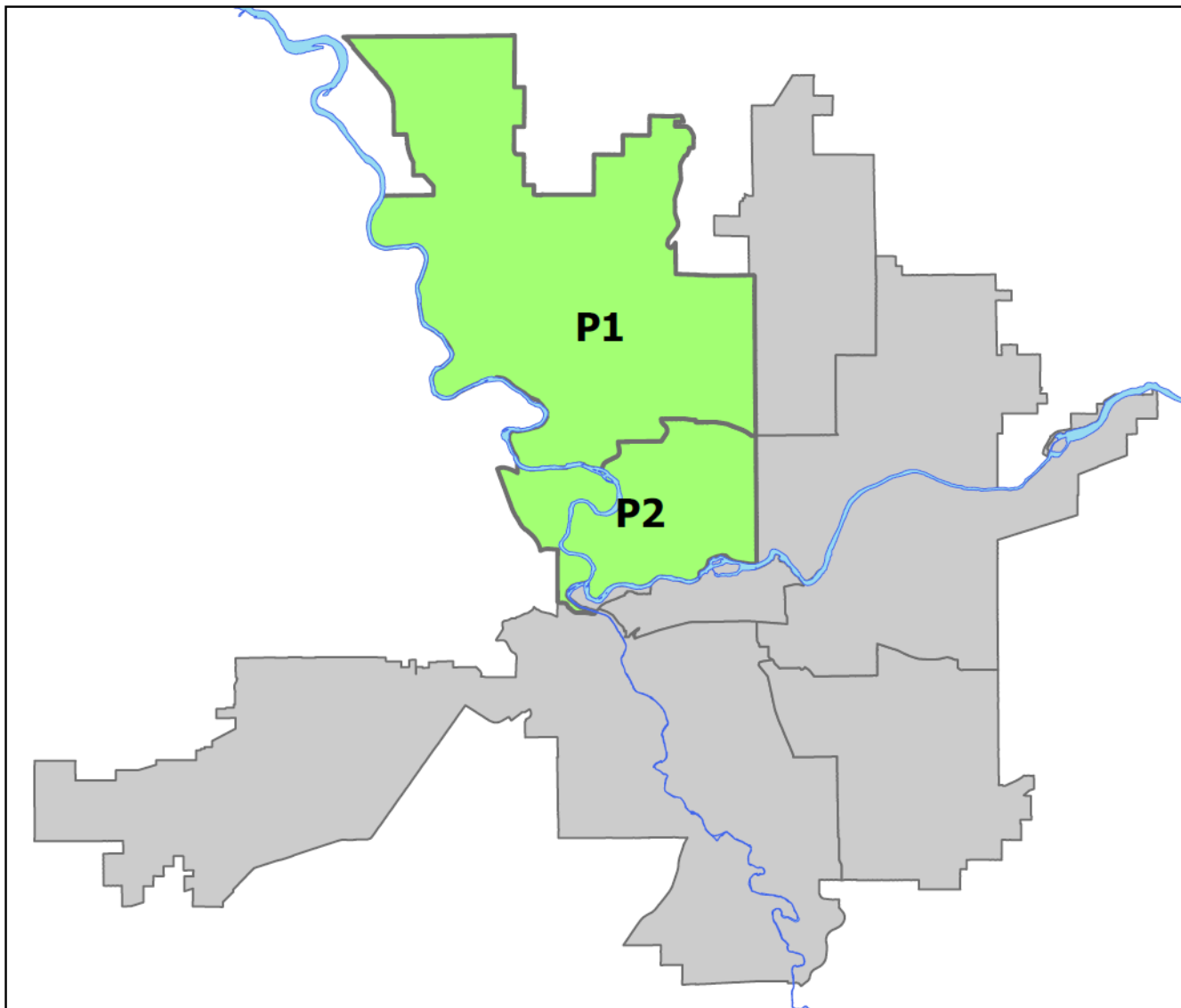
ADAM Sector

PSA Commander

Captain Tom Hendren

Northwest District (P1)

Central District (P2)



POLICE SUMMARY - Ending: Saturday, March 8, 2025

NORTHWEST PRECINCT (P1, P2) ADAM SECTOR



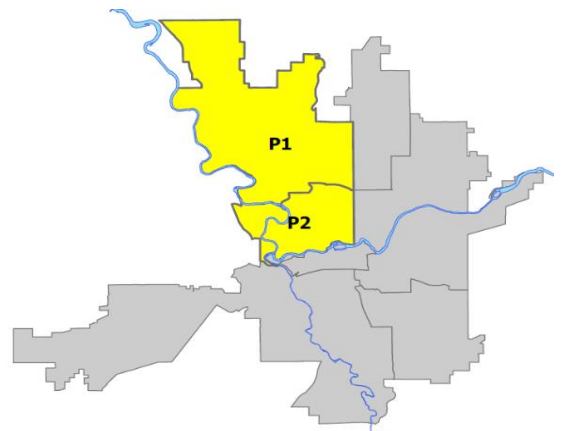
Preliminary IBR Counts

NIBRS Categories (Part 1 Selected)	7 Day Comparison			28 Day Comparison			YTD Comparison		
	Current	Prior	Percent	Current	Prior	Percent	Current	Prior	Percent
Violent									
Criminal Homicide	0	0		0	0		0	1	-100.00%
Rape	0	1	-100.00%	2	4	-50.00%	7	14	-50.00%
Robbery - Commercial	0	0		2	1	100.00%	5	5	0.00%
Robbery - Person	4	1	300.00%	5	0		6	5	20.00%
Aggravated Assault - Non DV	0	1	-100.00%	3	7	-57.14%	13	14	-7.14%
Aggravated Assault - DV	2	0		3	9	-66.67%	16	25	-36.00%
Violent Total:	6	3	100.00%	15	21	-28.57%	47	64	-26.56%
Property									
Burglary - Residential	1	2	-50.00%	9	16	-43.75%	28	44	-36.36%
Burglary Garage	1	1	0.00%	6	6	0.00%	16	11	45.45%
Burglary Commercial	3	1	200.00%	8	2	300.00%	15	23	-34.78%
Larceny	25	35	-28.57%	138	142	-2.82%	329	424	-22.41%
Vehicle Theft	7	3	133.33%	20	10	100.00%	35	61	-42.62%
Arson	0	0		0	0		1	8	-87.50%
Property Total:	37	42	-11.90%	181	176	2.84%	424	571	-25.74%
Preliminary Part 1 Crime Totals:	43	45	-4.44%	196	197	-0.51%	471	635	-25.83%
Current 7 Day Period:	3/2/2025 - 3/8/2025			Prior 7 Day Period:	2/23/2025 - 3/1/2025				
Current 28 Day Period:	2/9/2025 - 3/8/2025			Prior 28 Day Period:	1/12/2025 - 2/8/2025				
Current YTD Day Period:	1/1/2025 - 3/8/2025			Prior YTD Period:	1/1/2024 - 3/8/2024				

Prepared by SPD Crime Analysis Office - Monday, March 10, 2025

NOTE: SPD moved from UCR to the NIBRS reporting standard on 10/4/16 following the transition to a new RMS System. [Numbers on CompStat reports prior to this date should not be used as a comparison to those on this report.](#) Additional info on these reporting standards can be found on the FBI website: <https://ucr.fbi.gov/nibrs-overview>

This chart represents Preliminary counts of selected crime categories from Police Case Reports. Full statistical analysis to determine the confidence level of this data has not been performed. The % change columns on the preliminary counts differ from the percentage change on the NIBRS crime report, sometimes significantly. The CompStat report is designed for operational use and includes only selected NIBRS categories and coding less complex than full NIBRS rules. Official statistics for these and other NIBRS categories can be found on WASPC & FBI websites once available.



Note: On 1/8/23 boundary changes were implemented dividing the North Precinct into two (NW and NE). The Northwest Precinct ADAM Sector consists of P1 and P2; Consequently this page did not exist on printed CompStat reports prior to 1/8/23



NW - Northwest District (P1)

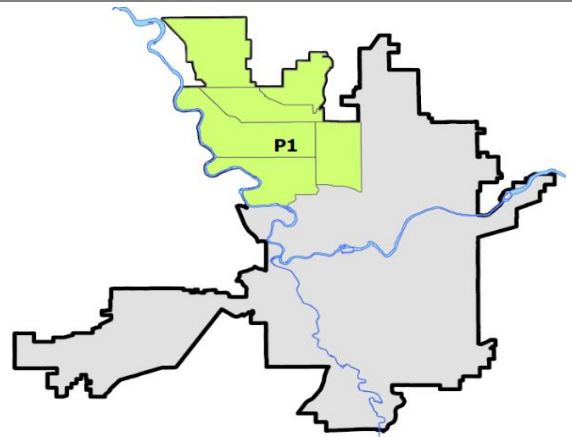
Preliminary IBR Counts

NIBRS Categories (Part 1 Selected)		7 Day Comparison			28 Day Comparison			YTD Comparison		
		Current	Prior	Percent	Current	Prior	Percent	Current	Prior	Percent
Violent	Criminal Homicide	0	0		0	0		0	1	-100.00%
	Rape	0	0		0	2	-100.00%	2	13	-84.62%
	Robbery - Commercial	0	0		1	1	0.00%	2	2	0.00%
	Robbery - Person	2	1	100.00%	3	0		4	0	
	Aggravated Assault - Non DV	0	0		1	2	-50.00%	5	7	-28.57%
	Aggravated Assault - DV	0	0		1	2	-50.00%	5	12	-58.33%
Violent Total:		2	1	100.00%	6	7	-14.29%	18	35	-48.57%
Property	Burglary - Residential	0	1	-100.00%	5	11	-54.55%	18	21	-14.29%
	Burglary Garage	1	1	0.00%	5	4	25.00%	12	7	71.43%
	Burglary Commercial	2	0		2	1	100.00%	5	11	-54.55%
	Larceny	8	11	-27.27%	44	67	-34.33%	126	183	-31.15%
	Vehicle Theft	2	1	100.00%	9	3	200.00%	15	18	-16.67%
	Arson	0	0		0	0		0	1	-100.00%
Property Total:		13	14	-7.14%	65	86	-24.42%	176	241	-26.97%
Preliminary Part 1 Crime Totals:		15	15	0.00%	71	93	-23.66%	194	276	-29.71%
Current 7 Day Period:		3/2/2025 - 3/8/2025			Prior 7 Day Period:		2/23/2025 - 3/1/2025			
Current 28 Day Period:		2/9/2025 - 3/8/2025			Prior 28 Day Period:		1/12/2025 - 2/8/2025			
Current YTD Day Period:		1/1/2025 - 3/8/2025			Prior YTD Period:		1/1/2024 - 3/8/2024			

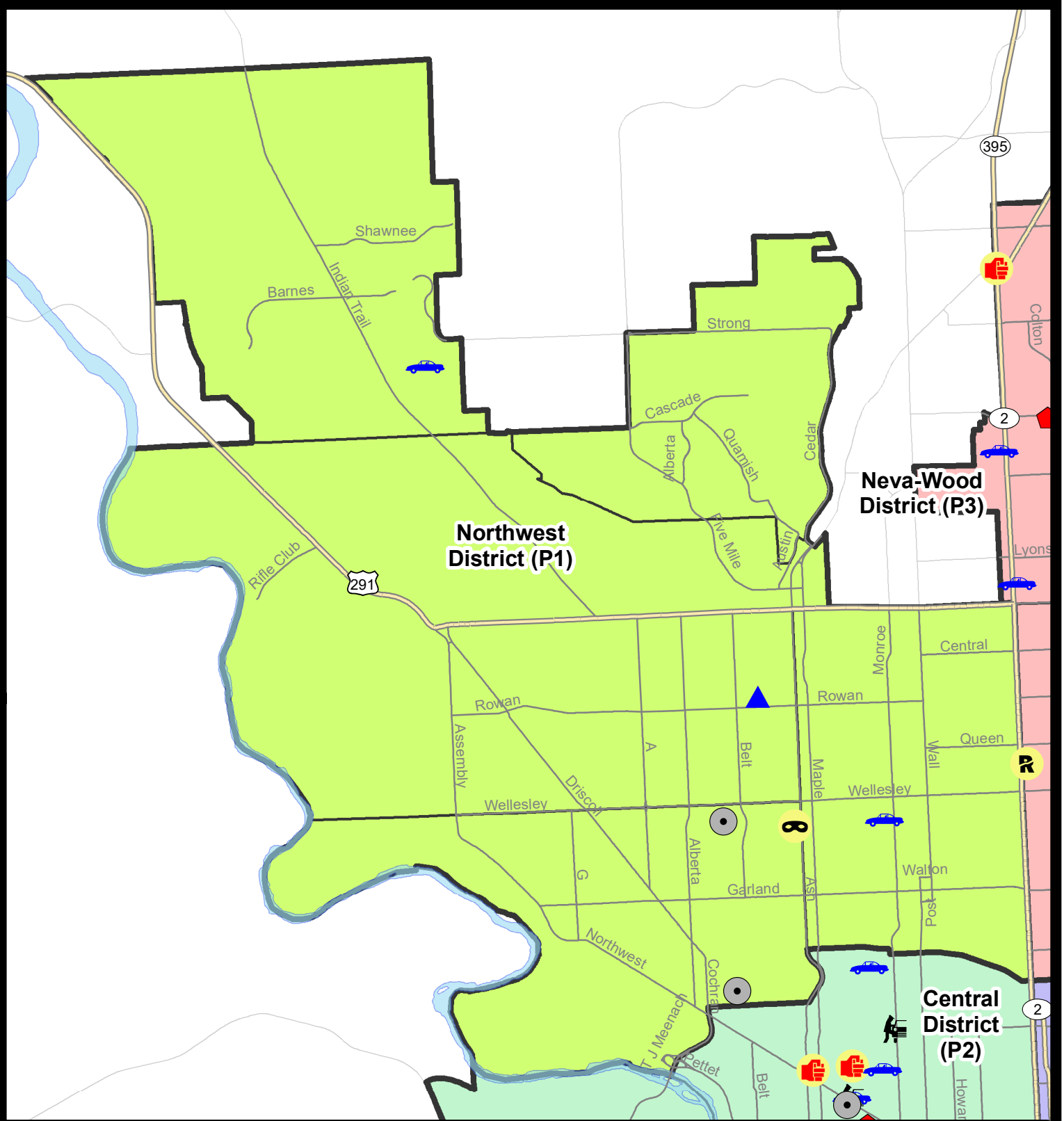
Prepared by SPD Crime Analysis Office - Monday, March 10, 2025

NOTE: SPD moved from UCR to the NIBRS reporting standard on 10/4/16 following the transition to a new RMS System. [Numbers on CompStat reports prior to this date should not be used as a comparison to those on this report.](#) Additional info on these reporting standards can be found on the FBI website: <https://ucr.fbi.gov/nibrs-overview>

This chart represents Preliminary counts of selected crime categories from Police Case Reports. Full statistical analysis to determine the confidence level of this data has not been performed. The % change columns on the preliminary counts differ from the percentage change on the NIBRS crime report, sometimes significantly. The CompStat report is designed for operational use and includes only selected NIBRS categories and coding less complex than full NIBRS rules. Official statistics for these and other NIBRS categories can be found on WASPC & FBI websites once available.



Note: On 1/8/23 a boundary change to P1 added a portion of the prior area to P2 (SPA2EG); Consequently activity in P1 will appear a bit lower if compared to printed CompStat reports prior to 1/8/23



City of Spokane
Northwest District (P1)
Selected Crime Codes
2025-03-02 to 2025-03-08
 Prepared By:
Crime Analysis Unit
Spokane Police Department

Legend
NIBRS Events

Criminal Homicide	Robbery Person	Burglary Commercial
Rape	Aggravated Assault	Vehicle Prowling
Robbery Commercial	Burglary Residential	Vehicle Theft
Burglary Garage	Arson	SPOKANE POLICE

*Cases Represent LERMS Crime Codes
 Points may indicate multiple events
 Note: Veh Prowl is only Larceny displayed*

For Additional Information on Incidents pertaining to an Area, Trend, or Pattern Contact Information Analysis

0 0.25 0.5 1 Miles

Geographic Information System

SPOKANE

THIS IS NOT A LEGAL DOCUMENT. The information shown on this map is compiled from various sources and is subject to constant revision. Information shown on this map should not be used to determine the location of facilities in relationship to property lines, section lines, streets, etc.

Sunday - Saturday

3/2/2025 TO 3/8/2025



NW - Northwest District (P1)

<u>A/C</u>	<u>Offense Statute</u>	<u>Address</u>	<u>Reported Date</u>	<u>Dist</u>
<u>SPA1AD</u>				
C	BURGLARY 2D COMMERCIAL	3100 N HEMLOCK ST	3/3/2025	P1
C	BURGLARY 2D COMMERCIAL	2300 W WELLESLEY AVE	3/6/2025	P1
C	MAIL THEFT	3400 W GLASS AVE	3/3/2025	P1
A	ROBBERY 1D PERSON	4300 N ASH ST	3/3/2025	P1
C	ROBBERY 1D PERSON	4300 N ASH ST	3/3/2025	P1
C	THEFT 2D ALL OTHER	3400 W HOFFMAN AVE	3/4/2025	P1
C	THEFT 3D SHOPLIFTING	2500 W WELLESLEY AVE	3/2/2025	P1
<u>SPA1BS</u>				
C	THEFT 3D SHOPLIFTING	1700 W FRANCIS AVE	3/7/2025	P1
C	THEFT 3D SHOPLIFTING	1700 W FRANCIS AVE	3/8/2025	P1
<u>SPA1FM</u>				
C	THEFT 3D ALL OTHER	9100 N TIMBER ST	3/6/2025	
<u>SPA1IT</u>				
C	MAIL THEFT	8600 N JAMES DR	3/8/2025	P1
C	THEFT OF MOTOR VEHICLE	W STRONG RD / N PHOEBE CT	3/3/2025	P1
<u>SPA1NH</u>				
C	THEFT 3D ALL OTHER	4100 N CEDAR ST	3/4/2025	
C	THEFT OF MOTOR VEHICLE	4400 N MADISON ST	3/3/2025	P1
<u>SPA1NW</u>				
C	BURGLARY 2D GARAGE	5500 N CANNON ST	3/6/2025	P1

POLICE SUMMARY - Ending: Saturday, March 8, 2025



NW - North Central District (P2)

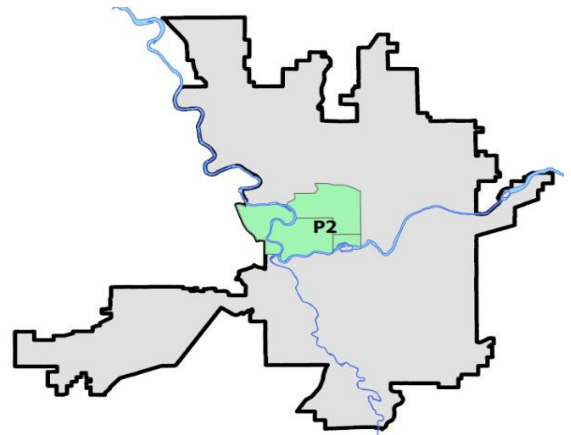
Preliminary IBR Counts

NIBRS Categories (Part 1 Selected)		7 Day Comparison			28 Day Comparison			YTD Comparison		
		Current	Prior	Percent	Current	Prior	Percent	Current	Prior	Percent
Violent	Criminal Homicide	0	0		0	0		0	0	
	Rape	0	1	-100.00%	2	2	0.00%	5	1	400.00%
	Robbery - Commercial	0	0		1	0		3	3	0.00%
	Robbery - Person	2	0		2	0		2	5	-60.00%
	Aggravated Assault - Non DV	0	1	-100.00%	2	5	-60.00%	8	7	14.29%
	Aggravated Assault - DV	2	0		2	7	-71.43%	11	13	-15.38%
Violent Total:		4	2	100.00%	9	14	-35.71%	29	29	0.00%
Property	Burglary - Residential	1	1	0.00%	4	5	-20.00%	10	23	-56.52%
	Burglary Garage	0	0		1	2	-50.00%	4	4	0.00%
	Burglary Commercial	1	1	0.00%	6	1	500.00%	10	12	-16.67%
	Larceny	17	24	-29.17%	94	75	25.33%	203	241	-15.77%
	Vehicle Theft	5	2	150.00%	11	7	57.14%	20	43	-53.49%
	Arson	0	0		0	0		1	7	-85.71%
Property Total:		24	28	-14.29%	116	90	28.89%	248	330	-24.85%
Preliminary Part 1 Crime Totals:		28	30	-6.67%	125	104	20.19%	277	359	-22.84%
Current 7 Day Period:		3/2/2025 - 3/8/2025			Prior 7 Day Period:		2/23/2025 - 3/1/2025			
Current 28 Day Period:		2/9/2025 - 3/8/2025			Prior 28 Day Period:		1/12/2025 - 2/8/2025			
Current YTD Day Period:		1/1/2025 - 3/8/2025			Prior YTD Period:		1/1/2024 - 3/8/2024			

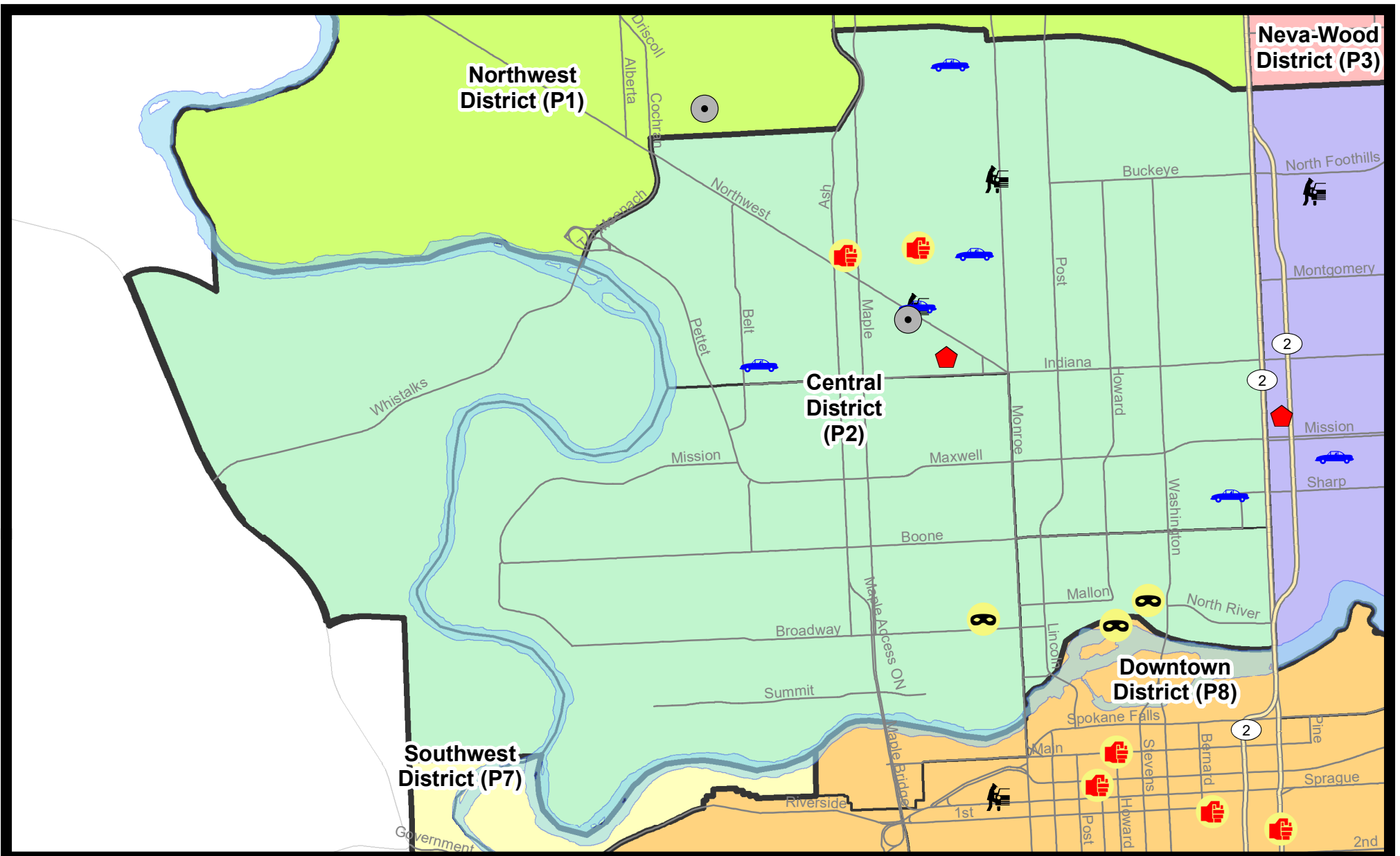
Prepared by SPD Crime Analysis Office - Monday, March 10, 2025

NOTE: SPD moved from UCR to the NIBRS reporting standard on 10/4/16 following the transition to a new RMS System. [Numbers on CompStat reports prior to this date should not be used as a comparison to those on this report.](#) Additional info on these reporting standards can be found on the FBI website: <https://ucr.fbi.gov/nibrs-overview>

This chart represents Preliminary counts of selected crime categories from Police Case Reports. Full statistical analysis to determine the confidence level of this data has not been performed. The % change columns on the preliminary counts differ from the percentage change on the NIBRS crime report, sometimes significantly. The CompStat report is designed for operational use and includes only selected NIBRS categories and coding less complex than full NIBRS rules. Official statistics for these and other NIBRS categories can be found on WASPC & FBI websites once available.



Note: On 1/8/23 a boundary change to P2 added a portion of the P1 area into P2 (SPA2EG); Consequently activity in P2 will appear a bit higher if compared to printed CompStat reports prior to 1/8/23



Neva-Wood District (P3)

Northwest District (P1)

Central District (P2)

Southwest District (P7)

Downtown District (P8)



City of Spokane
Central District (P2)
Selected Crime Types
2025-03-02 to 2025-03-08
 Prepared By:
Crime Analysis Unit
Spokane Police Department

Legend


NIBRS Events

- Criminal Homicide
- Robbery Commercial
- Aggravated Assault
- Burglary Commercial
- Rape
- Robbery Person
- Burglary Residential
- Vehicle Prowling
- Burglary Garage
- Arson
- Vehicle Theft

*Cases Represent LERMS Crime Codes
 Points may indicate multiple events
 Note: Veh Prowl is only Larceny category displayed*



For Additional Information on Incidents pertaining to an Area, Trend, or Pattern Contact Information Analysis



THIS IS NOT A LEGAL DOCUMENT:
The information shown on this map is compiled from various sources and is subject to constant revision. Information shown on this map should not be used to determine the location of facilities in relationship to property lines, section lines, streets, etc.

Sunday - Saturday

3/2/2025 TO 3/8/2025



NW - Central District (P2)

<u>A/C</u>	<u>Offense Statute</u>	<u>Address</u>	<u>Reported Date</u>	<u>Dist</u>
<u>SPA2EG</u>				
C	ASSAULT 2D	1600 W NORTHWEST BLVD	3/8/2025	P1
C	ASSAULT 4D WEAPON AND PRIOR DV CONVICTIONS	1300 W JACKSON AVE	3/7/2025	P1
C	BURGLARY 2D COMMERCIAL	1300 W NORTHWEST BLVD	3/2/2025	P1
C	RESIDENTIAL BURGLARY	1200 W SHANNON AVE	3/2/2025	P1
C	THEFT 1D FROM MOTOR VEHICLE	1300 W MANSFIELD AVE	3/3/2025	P1
C	THEFT 2D FROM BUILDING	2200 N ASH ST	3/2/2025	P2
C	THEFT 2D FROM MOTOR VEHICLE	2700 N MONROE ST	3/6/2025	P2
C	THEFT 3D ALL OTHER	1500 W YORK AVE	3/6/2025	P1
C	THEFT 3D ALL OTHER	2000 W SHANNON AVE	3/6/2025	P2
C	THEFT 3D ALL OTHER	2900 N DIVISION ST	3/8/2025	P2
C	THEFT 3D SHOPLIFTING	1600 W NORTHWEST BLVD	3/4/2025	P1
C	THEFT 3D SHOPLIFTING	1600 W NORTHWEST BLVD	3/6/2025	P1
C	THEFT 3D SHOPLIFTING	1600 W NORTHWEST BLVD	3/6/2025	P1
A	THEFT 3D SHOPLIFTING	1600 W NORTHWEST BLVD	3/6/2025	P2
A	THEFT 3D SHOPLIFTING	1600 W NORTHWEST BLVD	3/6/2025	P2
C	THEFT OF MOTOR VEHICLE	1300 W MANSFIELD AVE	3/3/2025	P1
C	THEFT OF MOTOR VEHICLE	2400 N MADISON ST	3/4/2025	P1
C	THEFT OF MOTOR VEHICLE	1300 N ATLANTIC ST	3/6/2025	P2
C	THEFT OF MOTOR VEHICLE	1100 W ALICE AVE	3/6/2025	P1
C	THEFT OF MOTOR VEHICLE	2000 W SHANNON AVE	3/6/2025	P2
<u>SPA2RS</u>				
C	ROBBERY 2D PERSON	800 N WASHINGTON ST	3/7/2025	P1
<u>SPA2WC</u>				
A	ROBBERY 2D PERSON	1100 W BROADWAY AVE	3/8/2025	P1
C	THEFT 3D ALL OTHER	300 N MONROE ST	3/4/2025	P8
C	THEFT 3D SHOPLIFTING	1100 N MONROE ST	3/6/2025	P1
C	THEFT 3D SHOPLIFTING	1000 W SUMMIT PKWY	3/7/2025	P1
A	THEFT 3D VEHICLE PARTS AND ACCESSORIES	1800 W NORA AVE	3/4/2025	P2
<u>SPA2WH</u>				
C	THEFT 2D ALL OTHER	2800 W ELLIOTT DR	3/7/2025	P2
C	THEFT 3D FROM BUILDING	3400 W WHISTALKS WAY	3/7/2025	P1

SPOKANE POLICE DEPARTMENT

Northeast Precinct

BAKER Sector

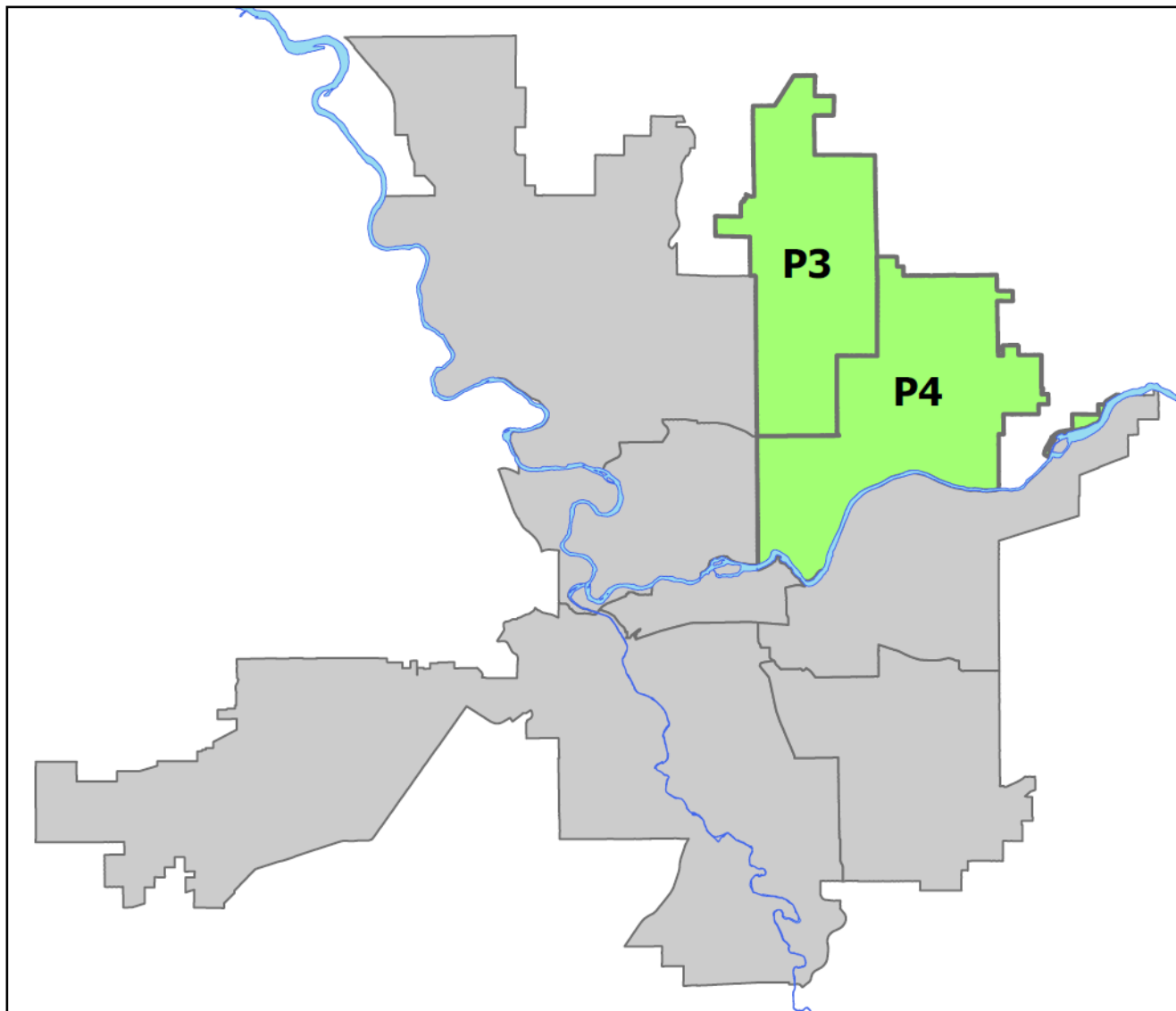


PSA Commander

Captain Shawn Kendall

NevaWood District (P3)

Northeast District (P4)



POLICE SUMMARY - Ending: Saturday, March 8, 2025

NORTHEAST PRECINCT (P3, P4) BAKER SECTOR



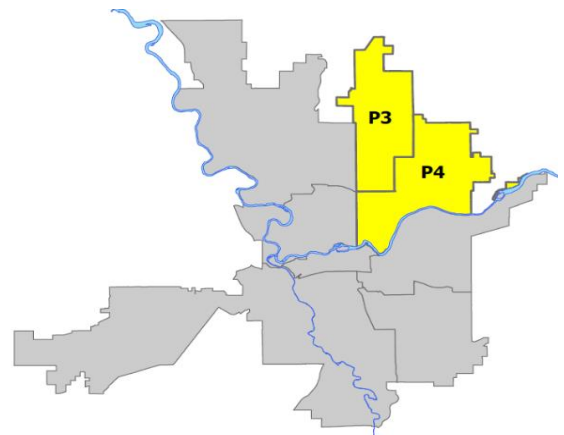
Preliminary IBR Counts

NIBRS Categories (Part 1 Selected)		7 Day Comparison			28 Day Comparison			YTD Comparison		
		Current	Prior	Percent	Current	Prior	Percent	Current	Prior	Percent
Violent	Criminal Homicide	0	0		0	0		0	1	-100.00%
	Rape	1	1	0.00%	2	6	-66.67%	9	7	28.57%
	Robbery - Commercial	0	1	-100.00%	3	5	-40.00%	11	9	22.22%
	Robbery - Person	0	2	-100.00%	3	3	0.00%	7	11	-36.36%
	Aggravated Assault - Non DV	1	2	-50.00%	7	4	75.00%	13	37	-64.86%
	Aggravated Assault - DV	3	4	-25.00%	13	6	116.67%	20	18	11.11%
Violent Total:		5	10	-50.00%	28	24	16.67%	60	83	-27.71%
Property	Burglary - Residential	2	1	100.00%	8	4	100.00%	18	42	-57.14%
	Burglary Garage	0	2	-100.00%	4	6	-33.33%	11	27	-59.26%
	Burglary Commercial	3	2	50.00%	17	12	41.67%	38	40	-5.00%
	Larceny	60	61	-1.64%	238	265	-10.19%	582	590	-1.36%
	Vehicle Theft	5	6	-16.67%	20	20	0.00%	46	84	-45.24%
	Arson	0	0		1	1	0.00%	2	4	-50.00%
Property Total:		70	72	-2.78%	288	308	-6.49%	697	787	-11.44%
Preliminary Part 1 Crime Totals:		75	82	-8.54%	316	332	-4.82%	757	870	-12.99%
Current 7 Day Period:		3/2/2025 - 3/8/2025			Prior 7 Day Period:		2/23/2025 - 3/1/2025			
Current 28 Day Period:		2/9/2025 - 3/8/2025			Prior 28 Day Period:		1/12/2025 - 2/8/2025			
Current YTD Day Period:		1/1/2025 - 3/8/2025			Prior YTD Period:		1/1/2024 - 3/8/2024			

Prepared by SPD Crime Analysis Office - Monday, March 10, 2025

NOTE: SPD moved from UCR to the NIBRS reporting standard on 10/4/16 following the transition to a new RMS System. [Numbers on CompStat reports prior to this date should not be used as a comparison to those on this report.](#) Additional info on these reporting standards can be found on the FBI website: <https://ucr.fbi.gov/nibrs-overview>

This chart represents Preliminary counts of selected crime categories from Police Case Reports. Full statistical analysis to determine the confidence level of this data has not been performed. The % change columns on the preliminary counts differ from the percentage change on the NIBRS crime report, sometimes significantly. The CompStat report is designed for operational use and includes only selected NIBRS categories and coding less complex than full NIBRS rules. Official statistics for these and other NIBRS categories can be found on WASPC & FBI websites once available.



Note: On 1/8/23 boundary changes were implemented dividing the North Precinct into two (NW and NE). The Northeast Precinct BAKER Sector consists of P3 and P4; Consequently this page did not exist on printed reports prior to 1/8/23



NE - Neva-Wood District (P3)

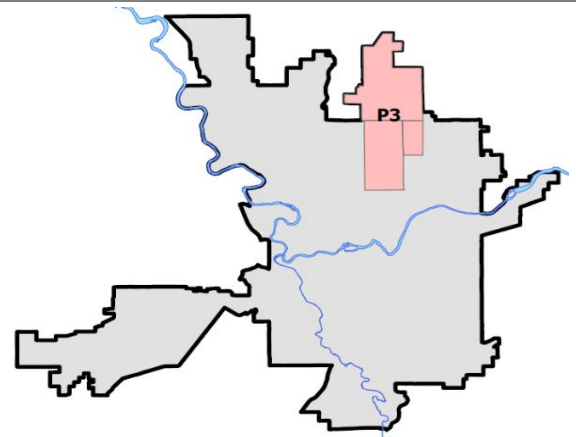
Preliminary IBR Counts

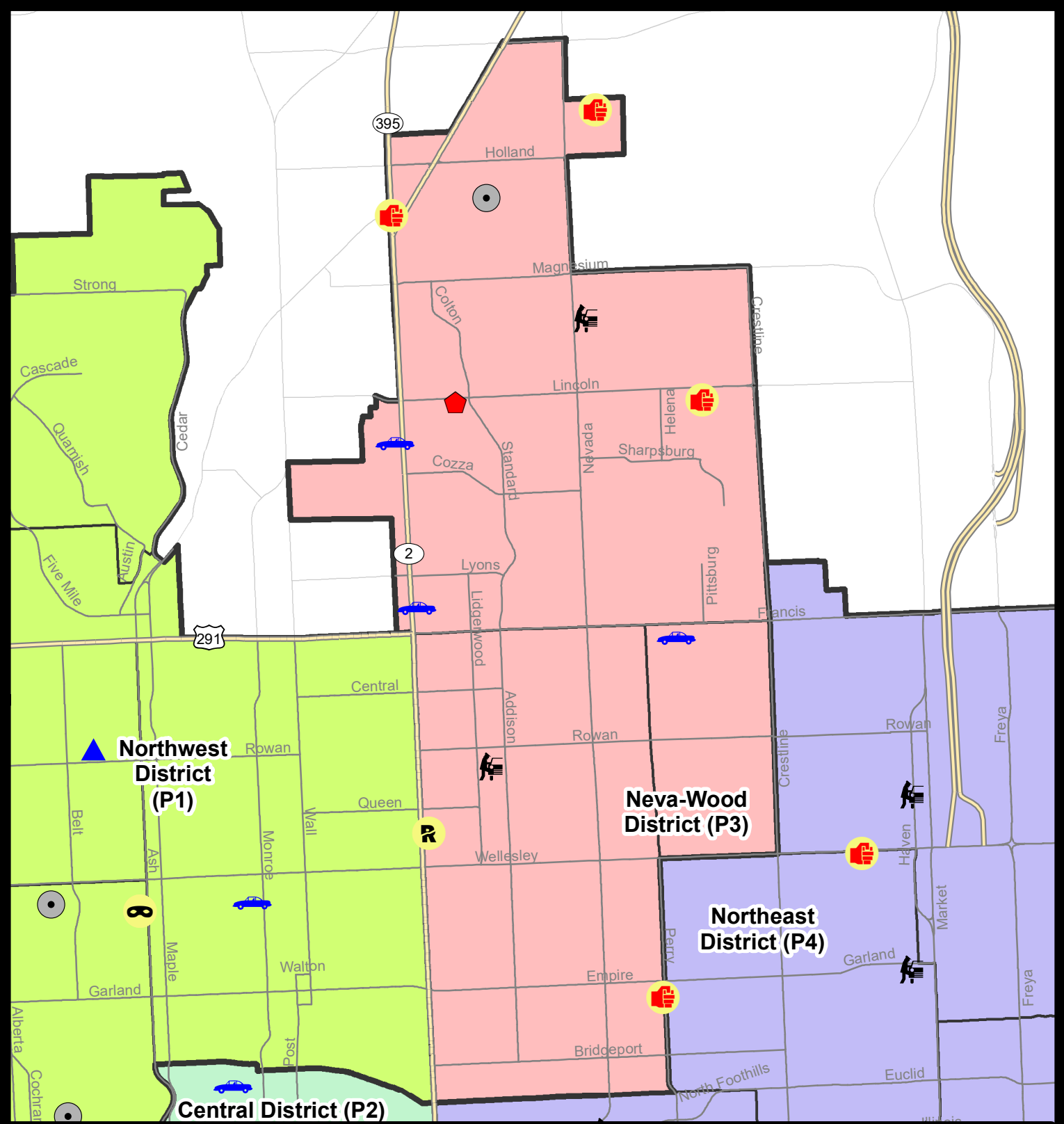
NIBRS Categories (Part 1 Selected)		7 Day Comparison			28 Day Comparison			YTD Comparison		
		Current	Prior	Percent	Current	Prior	Percent	Current	Prior	Percent
Violent	Criminal Homicide	0	0		0	0		0	0	
	Rape	1	1	0.00%	2	3	-33.33%	5	4	25.00%
	Robbery - Commercial	0	0		1	3	-66.67%	5	2	150.00%
	Robbery - Person	0	1	-100.00%	2	1	100.00%	3	5	-40.00%
	Aggravated Assault - Non DV	0	2	-100.00%	4	3	33.33%	7	18	-61.11%
	Aggravated Assault - DV	3	2	50.00%	8	2	300.00%	10	11	-9.09%
Violent Total:		4	6	-33.33%	17	12	41.67%	30	40	-25.00%
Property	Burglary - Residential	1	0		4	2	100.00%	9	21	-57.14%
	Burglary Garage	0	2	-100.00%	3	4	-25.00%	8	13	-38.46%
	Burglary Commercial	1	1	0.00%	6	8	-25.00%	21	23	-8.70%
	Larceny	34	45	-24.44%	170	185	-8.11%	410	367	11.72%
	Vehicle Theft	3	4	-25.00%	12	9	33.33%	23	37	-37.84%
	Arson	0	0		1	1	0.00%	2	0	
Property Total:		39	52	-25.00%	196	209	-6.22%	473	461	2.60%
Preliminary Part 1 Crime Totals:		43	58	-25.86%	213	221	-3.62%	503	501	0.40%
Current 7 Day Period:		3/2/2025 - 3/8/2025			Prior 7 Day Period:		2/23/2025 - 3/1/2025			
Current 28 Day Period:		2/9/2025 - 3/8/2025			Prior 28 Day Period:		1/12/2025 - 2/8/2025			
Current YTD Day Period:		1/1/2025 - 3/8/2025			Prior YTD Period:		1/1/2024 - 3/8/2024			

Prepared by SPD Crime Analysis Office - Monday, March 10, 2025

NOTE: SPD moved from UCR to the NIBRS reporting standard on 10/4/16 following the transition to a new RMS System. [Numbers on CompStat reports prior to this date should not be used as a comparison to those on this report.](#) Additional info on these reporting standards can be found on the FBI website: <https://ucr.fbi.gov/nibrs-overview>

This chart represents Preliminary counts of selected crime categories from Police Case Reports. Full statistical analysis to determine the confidence level of this data has not been performed. The % change columns on the preliminary counts differ from the percentage change on the NIBRS crime report, sometimes significantly. The CompStat report is designed for operational use and includes only selected NIBRS categories and coding less complex than full NIBRS rules. Official statistics for these and other NIBRS categories can be found on WASPC & FBI websites once available.





City of Spokane
Neva-Wood District (P3)
Selected Crime Codes
2025-03-02 to 2025-03-08
 Prepared By:
Crime Analysis Unit
Spokane Police Department

Legend

NIBRS Events

*Cases Represent LERMS Crime Codes
 Points may indicate multiple events
 Note: Veh Prowl is only Larceny displayed*

For Additional Information on Incidents pertaining to an Area, Trend, or Pattern Contact Information Analysis

0 0.2 0.4 0.8 Miles

THIS IS NOT A LEGAL DOCUMENT.
 The information shown on this map is compiled from various sources and is subject to constant revision. Information shown on this map should not be used to determine the location of facilities in relationship to property lines, section lines, streets, etc.

Sunday - Saturday

3/2/2025 TO 3/8/2025



NE - Neva-Wood District (P3)

<u>A/C</u>	<u>Offense Statute</u>	<u>Address</u>	<u>Reported Date</u>	<u>Dist</u>
SPB3NL				
C	ASSAULT 2D	3700 N PERRY ST	3/5/2025	P4
C	RAPE 2D		3/2/2025	P3
C	THEFT 2D ALL OTHER	0 E RICH AVE	3/4/2025	P3
C	THEFT 2D ALL OTHER	4700 N DIVISION ST	3/8/2025	P3
C	THEFT 2D FROM BUILDING	0 E RICH AVE	3/4/2025	P3
C	THEFT 2D FROM MOTOR VEHICLE	300 E SANSON AVE	3/8/2025	P3
C	THEFT 3D ALL OTHER	4700 N DIVISION ST	3/6/2025	P3
C	THEFT 3D SHOPLIFTING	4700 N DIVISION ST	3/4/2025	P4
C	THEFT 3D SHOPLIFTING	0 E EMPIRE AVE	3/4/2025	P3
C	THEFT 3D SHOPLIFTING	5500 N DIVISION ST	3/7/2025	P4
C	THEFT 3D SHOPLIFTING	4700 N DIVISION ST	3/2/2025	
C	THEFT 3D SHOPLIFTING	4700 N DIVISION ST	3/4/2025	
C	THEFT 3D SHOPLIFTING	4700 N DIVISION ST	3/4/2025	
C	THEFT 3D SHOPLIFTING	4700 N DIVISION ST	3/5/2025	
C	THEFT 3D VEHICLE PARTS AND ACCESSORIES	100 E WELLESLEY AVE	3/2/2025	P3
SPB3SH				
C	ASSAULT 2D	1700 E LINCOLN RD	3/3/2025	P4
C	HARASSMENT WEAPON INVOLVED	9700 N MORTON CT	3/2/2025	P4
C	MAIL THEFT	100 E WEILE AVE	3/3/2025	P3
C	RESIDENTIAL BURGLARY	200 E LINCOLN RD	3/3/2025	P4
C	SHOPLIFTING BURGLARY	9200 N COLTON ST	3/3/2025	P4
C	THEFT 2D ALL OTHER	0 E MAYFAIR CT	3/4/2025	
C	THEFT 2D FROM BUILDING	7400 N DIVISION ST	3/5/2025	P4
C	THEFT 3D ALL OTHER	8600 N NEVADA ST	3/4/2025	P4
C	THEFT 3D ALL OTHER	E FRANCIS AVE / N NEVADA ST	3/8/2025	P4
C	THEFT 3D FROM BUILDING	9300 N NEWPORT HWY	3/4/2025	P4
C	THEFT 3D FROM BUILDING	9200 N NEVADA ST	3/8/2025	P4
C	THEFT 3D FROM MOTOR VEHICLE	8400 N NEVADA ST	3/3/2025	P3
C	THEFT 3D SHOPLIFTING	9200 N COLTON ST	3/4/2025	P8
C	THEFT 3D SHOPLIFTING	9200 N COLTON ST	3/4/2025	P3
C	THEFT 3D SHOPLIFTING	6500 N NEVADA ST	3/4/2025	P4
C	THEFT 3D SHOPLIFTING	9200 N COLTON ST	3/5/2025	P2
C	THEFT 3D SHOPLIFTING	9200 N COLTON ST	3/5/2025	P8
C	THEFT 3D SHOPLIFTING	9500 N NEWPORT HWY	3/7/2025	P3
C	THEFT 3D SHOPLIFTING	9200 N COLTON ST	3/7/2025	P1
C	THEFT 3D SHOPLIFTING	9500 N NEWPORT HWY	3/7/2025	P4
C	THEFT 3D SHOPLIFTING	9200 N COLTON ST	3/8/2025	P4
C	THEFT 3D SHOPLIFTING	9500 N NEWPORT HWY	3/8/2025	P4

For protection of victim privacy, the entire address on sexual assault crimes has been redacted.

A/C	Offense Statute	Address	Reported Date	Dist
C	THEFT 3D SHOPLIFTING	7500 N DIVISION ST	3/3/2025	
C	THEFT 3D VEHICLE PARTS AND ACCESSORIES	8400 N NEVADA ST	3/3/2025	P3
C	THEFT 3D VEHICLE PARTS AND ACCESSORIES	8400 N NEVADA ST	3/5/2025	P3
C	THEFT OF MOTOR VEHICLE	7600 N DIVISION ST	3/3/2025	P4
C	THEFT OF MOTOR VEHICLE	6400 N DIVISION ST	3/5/2025	P8

SPB3WH

C	THEFT OF MOTOR VEHICLE	N HELENA ST / E DECATUR AVE	3/6/2025	P4
---	------------------------	-----------------------------	----------	----



NE - Northeast District (P4)

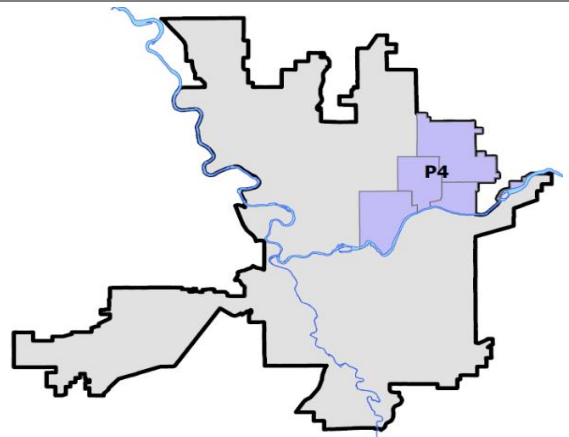
Preliminary IBR Counts

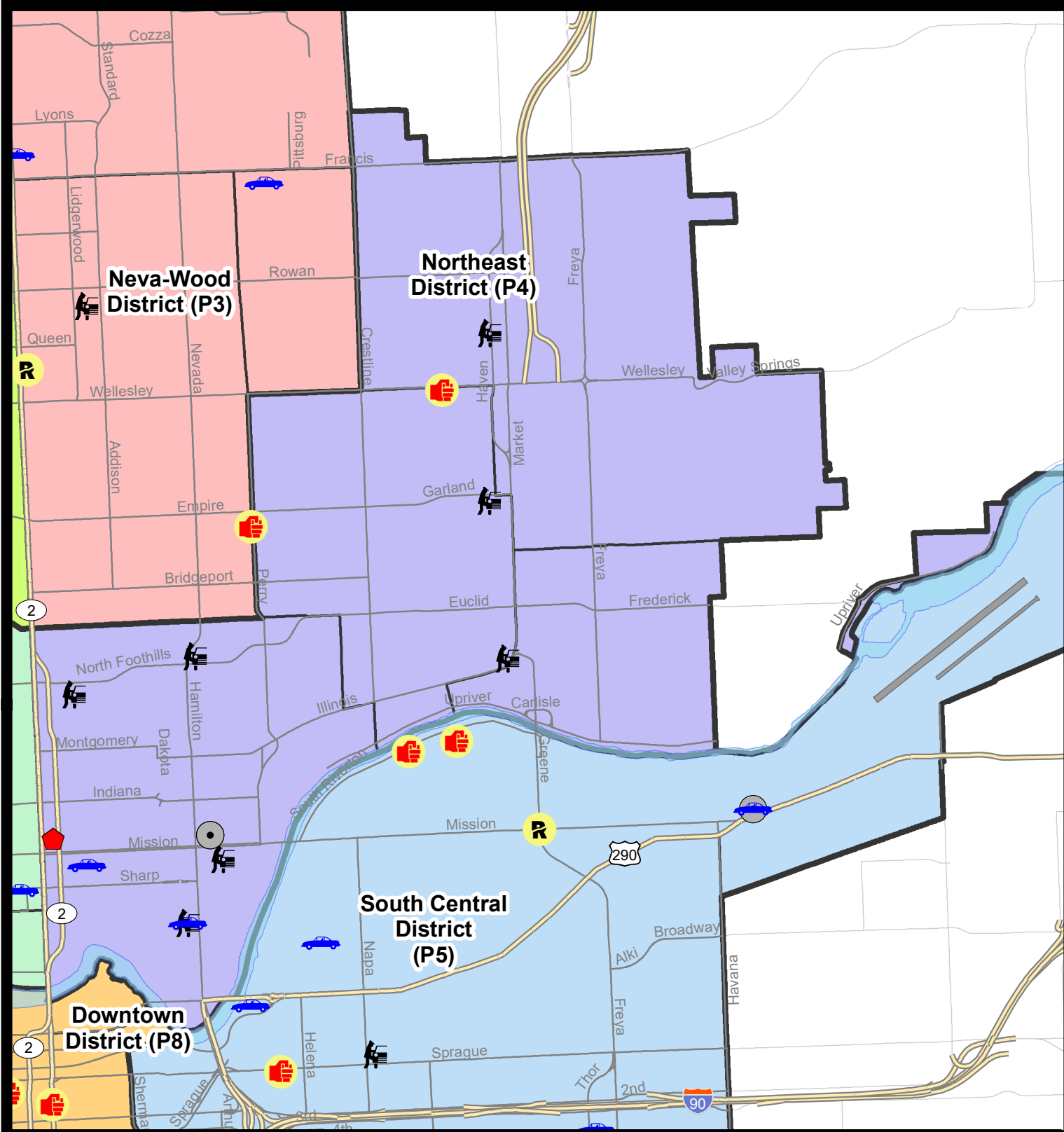
NIBRS Categories (Part 1 Selected)		7 Day Comparison			28 Day Comparison			YTD Comparison		
		Current	Prior	Percent	Current	Prior	Percent	Current	Prior	Percent
Violent	Criminal Homicide	0	0		0	0		0	1	-100.00%
	Rape	0	0		0	3	-100.00%	4	3	33.33%
	Robbery - Commercial	0	1	-100.00%	2	2	0.00%	6	7	-14.29%
	Robbery - Person	0	1	-100.00%	1	2	-50.00%	4	6	-33.33%
	Aggravated Assault - Non DV	1	0		3	1	200.00%	6	19	-68.42%
	Aggravated Assault - DV	0	2	-100.00%	5	4	25.00%	10	7	42.86%
Violent Total:		1	4	-75.00%	11	12	-8.33%	30	43	-30.23%
Property	Burglary - Residential	1	1	0.00%	4	2	100.00%	9	21	-57.14%
	Burglary Garage	0	0		1	2	-50.00%	3	14	-78.57%
	Burglary Commercial	2	1	100.00%	11	4	175.00%	17	17	0.00%
	Larceny	26	16	62.50%	68	80	-15.00%	172	223	-22.87%
	Vehicle Theft	2	2	0.00%	8	11	-27.27%	23	47	-51.06%
	Arson	0	0		0	0		0	4	-100.00%
Property Total:		31	20	55.00%	92	99	-7.07%	224	326	-31.29%
Preliminary Part 1 Crime Totals:		32	24	33.33%	103	111	-7.21%	254	369	-31.17%
Current 7 Day Period:		3/2/2025 - 3/8/2025			Prior 7 Day Period:		2/23/2025 - 3/1/2025			
Current 28 Day Period:		2/9/2025 - 3/8/2025			Prior 28 Day Period:		1/12/2025 - 2/8/2025			
Current YTD Day Period:		1/1/2025 - 3/8/2025			Prior YTD Period:		1/1/2024 - 3/8/2024			

Prepared by SPD Crime Analysis Office - Monday, March 10, 2025

NOTE: SPD moved from UCR to the NIBRS reporting standard on 10/4/16 following the transition to a new RMS System. [Numbers on CompStat reports prior to this date should not be used as a comparison to those on this report.](#) Additional info on these reporting standards can be found on the FBI website: <https://ucr.fbi.gov/nibrs-overview>

This chart represents Preliminary counts of selected crime categories from Police Case Reports. Full statistical analysis to determine the confidence level of this data has not been performed. The % change columns on the preliminary counts differ from the percentage change on the NIBRS crime report, sometimes significantly. The CompStat report is designed for operational use and includes only selected NIBRS categories and coding less complex than full NIBRS rules. Official statistics for these and other NIBRS categories can be found on WASPC & FBI websites once available.





City of Spokane
Northeast District (P4)
Selected Crime Codes
2025-03-02 to 2025-03-08
 Prepared By:
Crime Analysis Unit
Spokane Police Department

Legend
NIBRS Events

*Cases Represent LERMS Crime Codes
 Points may indicate multiple events
 Note: Veh Prowl is only Larceny displayed*

SPokane Police

0 0.2 0.4 0.8 Miles

Geographic Information System

THIS IS NOT A LEGAL DOCUMENT.
 The information shown on this map is compiled from various sources and is subject to constant revision. Information shown on this map should not be used to determine the location of facilities in relationship to property lines, section lines, streets, etc.

For Additional Information on Incidents pertaining to an Area, Trend, or Pattern Contact Information Analysis

Sunday - Saturday

3/2/2025 TO 3/8/2025



NE - Northeast District (P4)

<u>A/C</u>	<u>Offense Statute</u>	<u>Address</u>	<u>Reported Date</u>	<u>Dist</u>
SPB4BE				
C	HARASSMENT FELONY WEAPON INVOLVED	2600 E WELLESLEY AVE	3/6/2025	P4
C	THEFT 3D ALL OTHER	1600 E WELLESLEY AVE	3/6/2025	P4
C	THEFT 3D FROM MOTOR VEHICLE	2900 E GARLAND AVE	3/3/2025	P4
C	THEFT 3D FROM MOTOR VEHICLE	2700 N MARKET ST	3/6/2025	P4
C	THEFT 3D SHOPLIFTING	3900 N MARKET ST	3/8/2025	P4
C	THEFT 3D VEHICLE PARTS AND ACCESSORIES	2900 E GARLAND AVE	3/3/2025	P4
SPB4HI				
C	THEFT 2D FROM MOTOR VEHICLE	5000 N HAVEN ST	3/2/2025	P4
SPB4LO				
C	BURGLARY 2D COMMERCIAL	900 E MISSION AVE	3/3/2025	P3
C	BURGLARY 2D COMMERCIAL	900 E MISSION AVE	3/7/2025	P4
C	MAIL THEFT	2000 N ASTOR ST	3/5/2025	P4
C	RESIDENTIAL BURGLARY	0 E AUGUSTA AVE	3/6/2025	P4
C	THEFT 2D FROM BUILDING	2900 N HOGAN ST	3/3/2025	P4
C	THEFT 2D FROM MOTOR VEHICLE	1000 N CINCINNATI ST	3/2/2025	P4
C	THEFT 2D FROM MOTOR VEHICLE	900 E NORTH FOOTHILLS DR	3/8/2025	P4
C	THEFT 3D ALL OTHER	2900 N STANDARD ST	3/5/2025	P4
C	THEFT 3D ALL OTHER	2100 N HAMILTON ST	3/6/2025	P4
C	THEFT 3D ALL OTHER	100 E INDIANA AVE	3/6/2025	P4
C	THEFT 3D ALL OTHER	500 E SINTO AVE	3/7/2025	
C	THEFT 3D FROM BUILDING	500 E BOONE AVE	3/3/2025	P4
C	THEFT 3D FROM BUILDING	400 E MONTGOMERY AVE	3/3/2025	
C	THEFT 3D FROM MOTOR VEHICLE	200 E NORTH FOOTHILLS DR	3/5/2025	P4
C	THEFT 3D FROM MOTOR VEHICLE	1000 E SINTO AVE	3/8/2025	P4
C	THEFT 3D SHOPLIFTING	2500 N DIVISION ST	3/3/2025	P4
C	THEFT 3D SHOPLIFTING	900 E MISSION AVE	3/3/2025	P4
C	THEFT 3D SHOPLIFTING	900 E MISSION AVE	3/3/2025	P4
C	THEFT 3D SHOPLIFTING	2600 N HAMILTON ST	3/6/2025	P3
A	THEFT 3D SHOPLIFTING	900 E MISSION AVE	3/7/2025	P4
C	THEFT 3D SHOPLIFTING	900 E MISSION AVE	3/7/2025	P4
C	THEFT 3D SHOPLIFTING	900 E MISSION AVE	3/7/2025	P4
C	THEFT 3D SHOPLIFTING	900 E MISSION AVE	3/7/2025	P4
C	THEFT OF MOTOR VEHICLE	1000 N CINCINNATI ST	3/2/2025	P4
C	THEFT OF MOTOR VEHICLE	200 E SINTO AVE	3/5/2025	P4

SPOKANE POLICE DEPARTMENT



South Precinct CHARLIE Sector

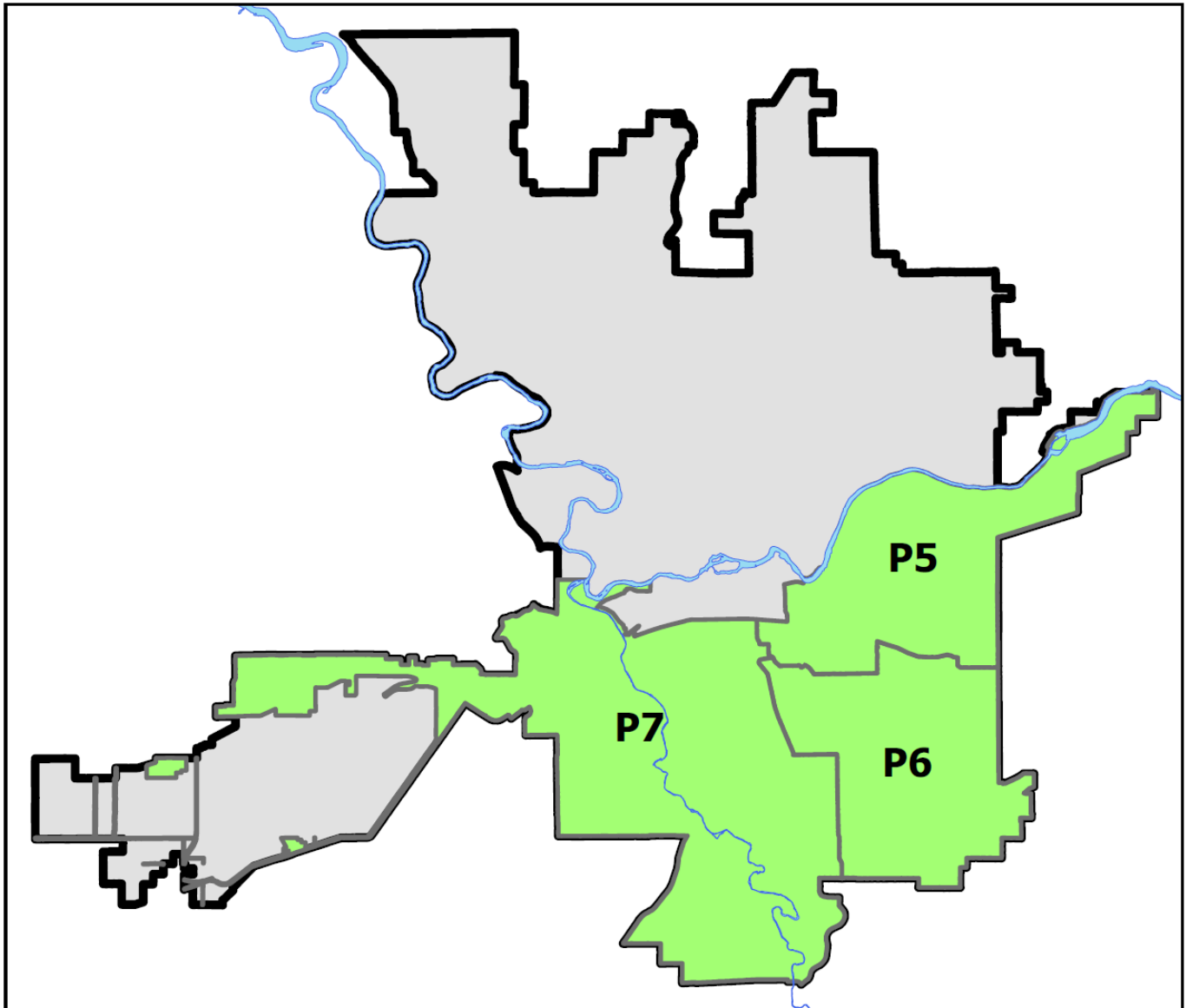
PSA Commander

Captain Matt Cowles

South Central District (P5)

Southeast District (P6)

Southwest District (P7)



POLICE SUMMARY - Ending: Saturday, March 8, 2025

SOUTH PRECINCT (P5, P6, P7) CHARLIE SECTOR



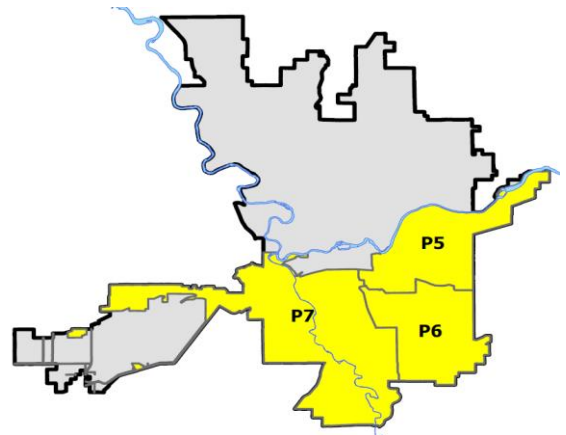
Preliminary IBR Counts

NIBRS Categories (Part 1 Selected)		7 Day Comparison			28 Day Comparison			YTD Comparison		
		Current	Prior	Percent	Current	Prior	Percent	Current	Prior	Percent
Violent	Criminal Homicide	0	0		0	0		0	1	-100.00%
	Rape	2	0		9	5	80.00%	16	9	77.78%
	Robbery - Commercial	1	0		1	1	0.00%	2	3	-33.33%
	Robbery - Person	0	1	-100.00%	3	4	-25.00%	9	4	125.00%
	Aggravated Assault - Non DV	0	2	-100.00%	6	9	-33.33%	17	15	13.33%
	Aggravated Assault - DV	4	1	300.00%	15	7	114.29%	24	21	14.29%
Violent Total:		7	4	75.00%	34	26	30.77%	68	53	28.30%
Property	Burglary - Residential	4	0		10	3	233.33%	17	33	-48.48%
	Burglary Garage	1	2	-50.00%	8	5	60.00%	15	23	-34.78%
	Burglary Commercial	3	2	50.00%	6	7	-14.29%	20	13	53.85%
	Larceny	31	33	-6.06%	135	156	-13.46%	340	320	6.25%
	Vehicle Theft	6	2	200.00%	12	13	-7.69%	30	47	-36.17%
	Arson	0	0		0	1	-100.00%	2	4	-50.00%
Property Total:		45	39	15.38%	171	185	-7.57%	424	440	-3.64%
Preliminary Part 1 Crime Totals:		52	43	20.93%	205	211	-2.84%	492	493	-0.20%
Current 7 Day Period:		3/2/2025 - 3/8/2025			Prior 7 Day Period:		2/23/2025 - 3/1/2025			
Current 28 Day Period:		2/9/2025 - 3/8/2025			Prior 28 Day Period:		1/12/2025 - 2/8/2025			
Current YTD Day Period:		1/1/2025 - 3/8/2025			Prior YTD Period:		1/1/2024 - 3/8/2024			

Prepared by SPD Crime Analysis Office - Monday, March 10, 2025

NOTE: SPD moved from UCR to the NIBRS reporting standard on 10/4/16 following the transition to a new RMS System. [Numbers on CompStat reports prior to this date should not be used as a comparison to those on this report.](#) Additional info on these reporting standards can be found on the FBI website: <https://ucr.fbi.gov/nibrs-overview>

This chart represents Preliminary counts of selected crime categories from Police Case Reports. Full statistical analysis to determine the confidence level of this data has not been performed. The % change columns on the preliminary counts differ from the percentage change on the NIBRS crime report, sometimes significantly. The CompStat report is designed for operational use and includes only selected NIBRS categories and coding less complex than full NIBRS rules. Official statistics for these and other NIBRS categories can be found on WASPC & FBI websites once available.



Note: On 1/8/23 boundary changes incorporated portions of P7 into the Downtown Precinct (SPD8BA and SPD8PV); Consequently activity in P7 will appear lower if compared to printed CompStat reports prior to 1/8/23



SE - South Central District (P5)

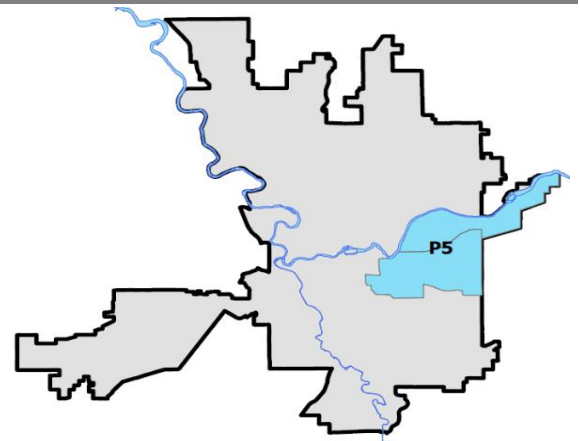
Preliminary IBR Counts

NIBRS Categories (Part 1 Selected)		7 Day Comparison			28 Day Comparison			YTD Comparison		
		Current	Prior	Percent	Current	Prior	Percent	Current	Prior	Percent
Violent	Criminal Homicide	0	0		0	0		0	0	
	Rape	1	0		5	2	150.00%	7	5	40.00%
	Robbery - Commercial	0	0		0	0		0	1	-100.00%
	Robbery - Person	0	1	-100.00%	3	2	50.00%	6	2	200.00%
	Aggravated Assault - Non DV	0	1	-100.00%	4	4	0.00%	9	9	0.00%
	Aggravated Assault - DV	3	1	200.00%	8	6	33.33%	14	9	55.56%
Violent Total:		4	3	33.33%	20	14	42.86%	36	26	38.46%
Property	Burglary - Residential	0	0		1	2	-50.00%	6	14	-57.14%
	Burglary Garage	0	0		0	1	-100.00%	1	11	-90.91%
	Burglary Commercial	1	0		1	5	-80.00%	8	7	14.29%
	Larceny	14	16	-12.50%	60	66	-9.09%	142	125	13.60%
	Vehicle Theft	4	0		6	7	-14.29%	17	19	-10.53%
	Arson	0	0		0	0		0	4	-100.00%
Property Total:		19	16	18.75%	68	81	-16.05%	174	180	-3.33%
Preliminary Part 1 Crime Totals:		23	19	21.05%	88	95	-7.37%	210	206	1.94%
Current 7 Day Period:		3/2/2025 - 3/8/2025			Prior 7 Day Period:		2/23/2025 - 3/1/2025			
Current 28 Day Period:		2/9/2025 - 3/8/2025			Prior 28 Day Period:		1/12/2025 - 2/8/2025			
Current YTD Day Period:		1/1/2025 - 3/8/2025			Prior YTD Period:		1/1/2024 - 3/8/2024			

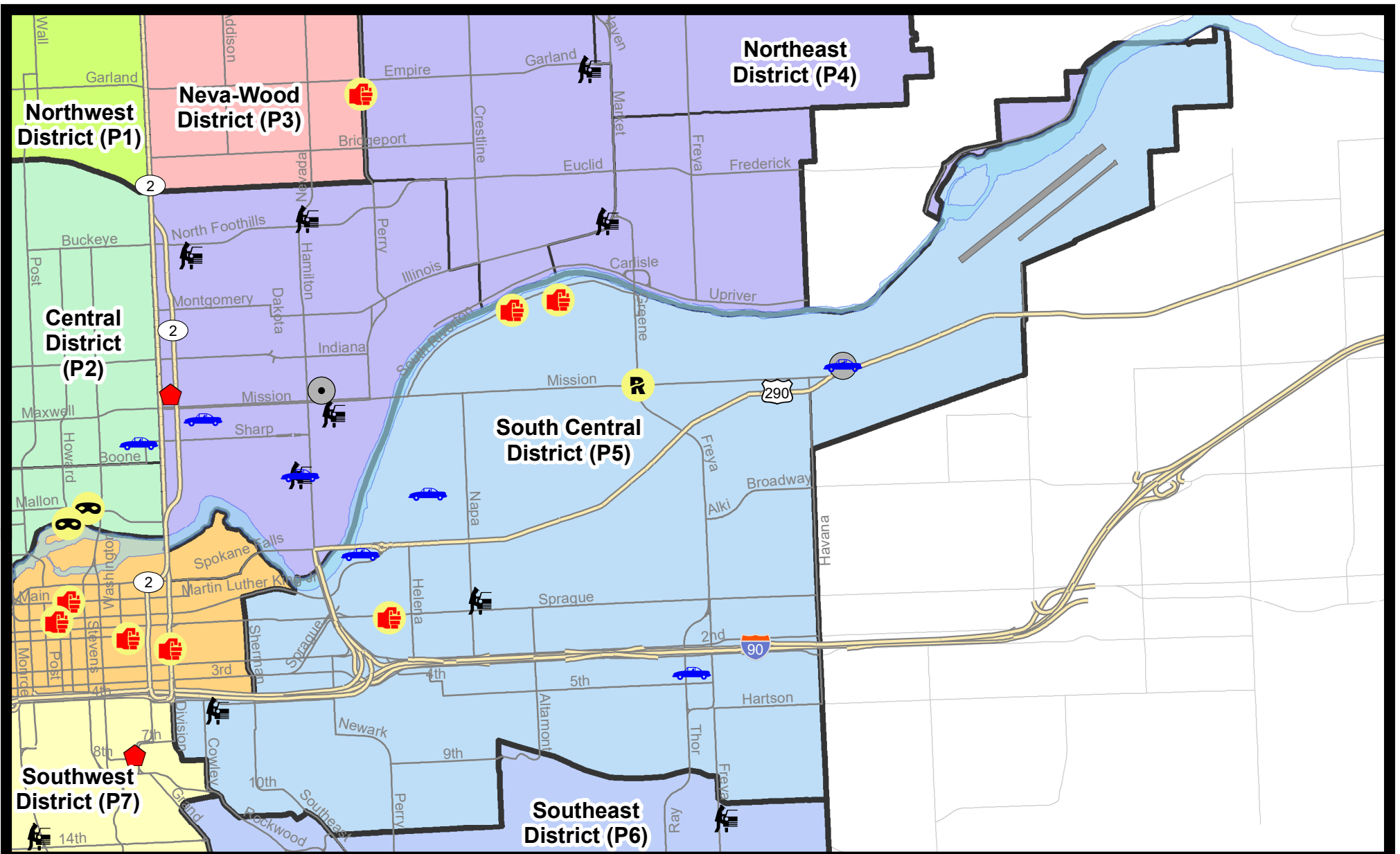

Prepared by SPD Crime Analysis Office - Monday, March 10, 2025

NOTE: SPD moved from UCR to the NIBRS reporting standard on 10/4/16 following the transition to a new RMS System. [Numbers on CompStat reports prior to this date should not be used as a comparison to those on this report.](#) Additional info on these reporting standards can be found on the FBI website: <https://ucr.fbi.gov/nibrs-overview>

This chart represents Preliminary counts of selected crime categories from Police Case Reports. Full statistical analysis to determine the confidence level of this data has not been performed. The % change columns on the preliminary counts differ from the percentage change on the NIBRS crime report, sometimes significantly. The CompStat report is designed for operational use and includes only selected NIBRS categories and coding less complex than full NIBRS rules. Official statistics for these and other NIBRS categories can be found on WASPC & FBI websites once available.













Note: On 2/10/21 a portion of the Police Block SPC5EC became part of the Downtown Precinct (SPD8EC); Consequently activity in P5 will appear lower if compared to printed CompStat reports prior to 2/10/21

City of Spokane
South Central District (P5)
Selected Crime Types
2025-03-02 to 2025-03-08
 Prepared By:
Crime Analysis Unit
Spokane Police Department

Legend




NIBRS Events

	Criminal Homicide		Robbery Commercial		Aggravated Assault		Burglary Commercial
	Rape		Robbery Person		Burglary Residential		Vehicle Prowling
			Burglary Garage		Arson		

*Cases Represent LERMS Crime Codes
 Points may indicate multiple events
 Note: Veh Prowl is only Larceny category displayed*



For Additional Information on Incidents pertaining to an Area, Trend, or Pattern Contact Information Analysis

THIS IS NOT A LEGAL DOCUMENT:
 The information shown on this map is compiled from various sources and is subject to constant revision. Information shown on this map should not be used to determine the location of facilities in relationship to property lines, section lines, streets, etc.

Sunday - Saturday

3/2/2025 TO 3/8/2025

SE - South Central District (P5)



<u>A/C</u>	<u>Offense Statute</u>	<u>Address</u>	<u>Reported Date</u>	<u>Dist</u>
<u>SPC5EC</u>				
C	ASSAULT 2D	1400 E SPRAGUE AVE	3/7/2025	P6
C	RETAIL THEFT WITH SPECIAL CIRCUMSTANCES 2D	400 S THOR ST	3/2/2025	P5
C	TAKING MOTOR VEHICLE WITHOUT PERMISSION 2D	400 S THOR ST	3/5/2025	P5
C	THEFT 2D ALL OTHER	100 S SHERMAN ST	3/5/2025	P5
C	THEFT 2D FROM BUILDING	400 S THOR ST	3/3/2025	P5
C	THEFT 2D FROM MOTOR VEHICLE	2000 E RIVERSIDE AVE	3/6/2025	P5
C	THEFT 2D VEHICLE PARTS AND ACCESSORIES	2000 E RIVERSIDE AVE	3/6/2025	P5
C	THEFT 3D FROM BUILDING	1000 S PERRY ST	3/2/2025	P5
C	THEFT 3D FROM BUILDING	700 S COWLEY ST	3/6/2025	P6
C	THEFT 3D FROM MOTOR VEHICLE	200 E 5TH AVE	3/5/2025	P5
C	THEFT 3D SHOPLIFTING	400 S THOR ST	3/7/2025	P5
C	THEFT 3D SHOPLIFTING	400 S THOR ST	3/2/2025	
C	THEFT 3D SHOPLIFTING	400 S THOR ST	3/4/2025	
C	THEFT OF MOTOR VEHICLE	1200 E TRENT AVE	3/6/2025	P6
<u>SPC5GP</u>				
C	ASSAULT 2D	2300 E SOUTH RIVERTON AVE	3/8/2025	P6
C	BURGLARY 2D COMMERCIAL	4500 E TRENT AVE	3/2/2025	P6
C	HARASSMENT FELONY WEAPON INVOLVED	2600 E MARSHALL AVE	3/3/2025	P6
C	MAIL THEFT	5000 E UNION AVE	3/4/2025	P5
C	MAIL THEFT	1400 N MADELIA ST	3/5/2025	P5
C	RAPE 3D		3/5/2025	P6
C	THEFT 3D ALL OTHER	1600 N FISKE ST	3/4/2025	P6
C	THEFT OF MOTOR VEHICLE	4500 E TRENT AVE	3/2/2025	P6
C	THEFT OF MOTOR VEHICLE	1700 E MALLON AVE	3/6/2025	P5



SE - Southeast District (P6)

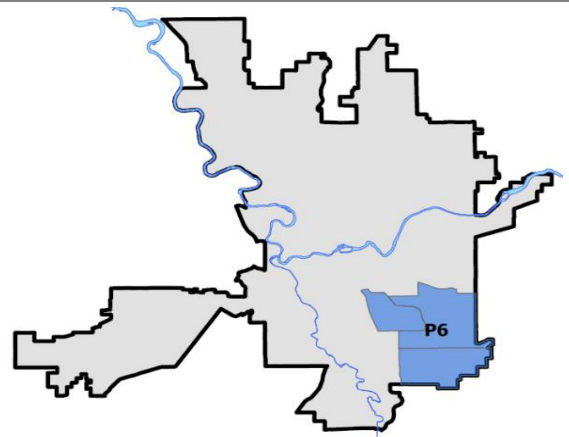
Preliminary IBR Counts

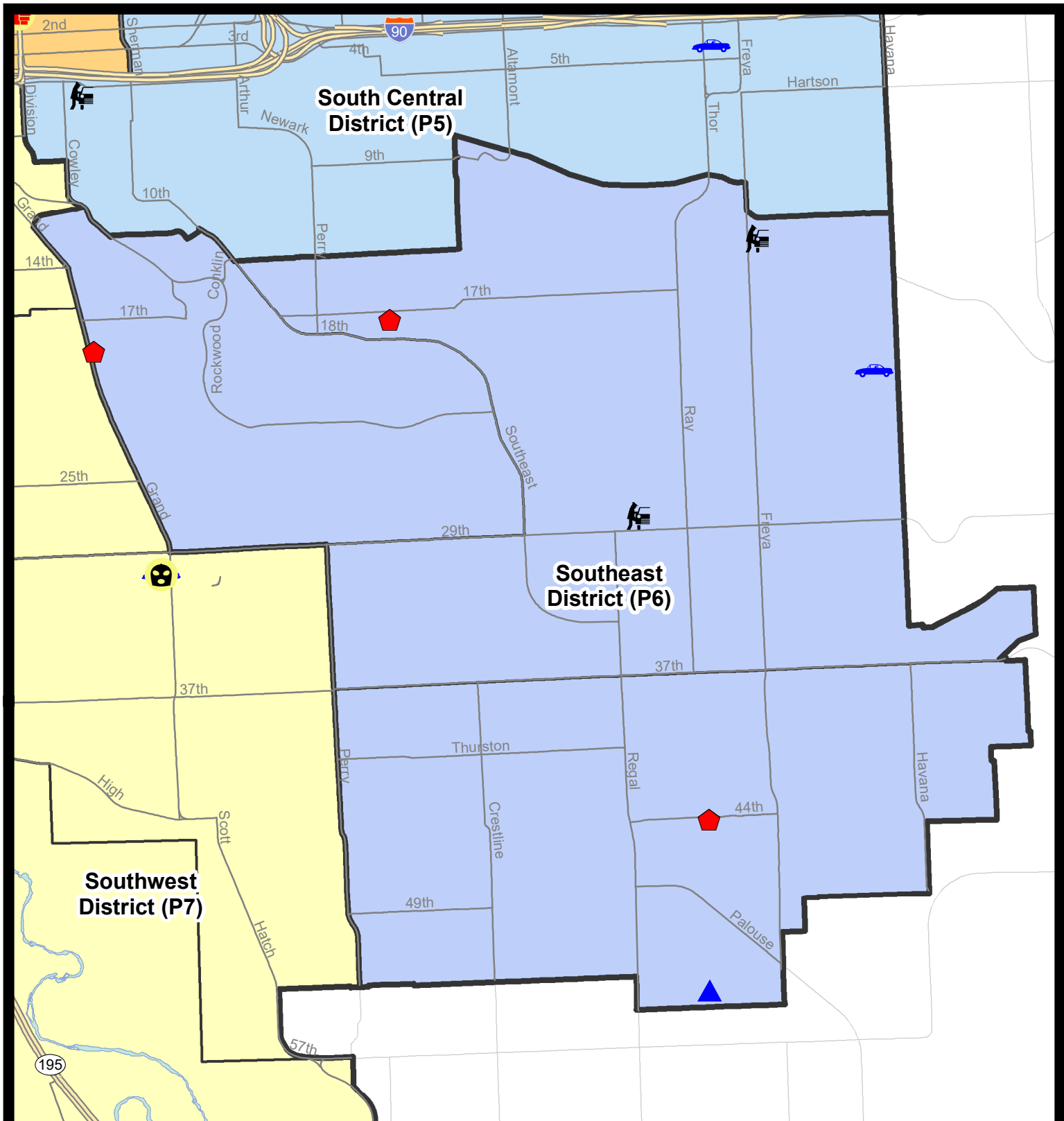
NIBRS Categories (Part 1 Selected)		7 Day Comparison			28 Day Comparison			YTD Comparison		
		Current	Prior	Percent	Current	Prior	Percent	Current	Prior	Percent
Violent	Criminal Homicide	0	0		0	0		0	1	-100.00%
	Rape	0	0		1	1	0.00%	3	1	200.00%
	Robbery - Commercial	0	0		0	1	-100.00%	1	2	-50.00%
	Robbery - Person	0	0		0	0		0	2	-100.00%
	Aggravated Assault - Non DV	0	0		1	0		1	3	-66.67%
	Aggravated Assault - DV	0	0		4	0		4	5	-20.00%
Violent Total:		0	0		6	2	200.00%	9	14	-35.71%
Property	Burglary - Residential	3	0		6	0		7	8	-12.50%
	Burglary Garage	1	1	0.00%	3	2	50.00%	7	6	16.67%
	Burglary Commercial	0	1	-100.00%	1	1	0.00%	5	2	150.00%
	Larceny	7	3	133.33%	24	36	-33.33%	83	89	-6.74%
	Vehicle Theft	1	1	0.00%	2	0		3	10	-70.00%
	Arson	0	0		0	1	-100.00%	2	0	
Property Total:		12	6	100.00%	36	40	-10.00%	107	115	-6.96%
Preliminary Part 1 Crime Totals:		12	6	100.00%	42	42	0.00%	116	129	-10.08%
Current 7 Day Period:		3/2/2025 - 3/8/2025			Prior 7 Day Period:		2/23/2025 - 3/1/2025			
Current 28 Day Period:		2/9/2025 - 3/8/2025			Prior 28 Day Period:		1/12/2025 - 2/8/2025			
Current YTD Day Period:		1/1/2025 - 3/8/2025			Prior YTD Period:		1/1/2024 - 3/8/2024			

Prepared by SPD Crime Analysis Office - Monday, March 10, 2025

NOTE: SPD moved from UCR to the NIBRS reporting standard on 10/4/16 following the transition to a new RMS System. [Numbers on CompStat reports prior to this date should not be used as a comparison to those on this report.](#) Additional info on these reporting standards can be found on the FBI website: <https://ucr.fbi.gov/nibrs-overview>

This chart represents Preliminary counts of selected crime categories from Police Case Reports. Full statistical analysis to determine the confidence level of this data has not been performed. The % change columns on the preliminary counts differ from the percentage change on the NIBRS crime report, sometimes significantly. The CompStat report is designed for operational use and includes only selected NIBRS categories and coding less complex than full NIBRS rules. Official statistics for these and other NIBRS categories can be found on WASPC & FBI websites once available.





South Central District (P5)

Southeast District (P6)

Southwest District (P7)

City of Spokane
Southeast District (P6)
Selected Crime Codes
2025-03-02 to 2025-03-08
 Prepared By:
Crime Analysis Unit
Spokane Police Department

Legend

NIBRS Events

*Cases Represent LERMS Crime Codes
 Points may indicate multiple events
 Note: Veh Prowl is only Larceny displayed*

SPokane Police

For Additional Information on Incidents pertaining to an Area, Trend, or Pattern Contact Information Analysis

0 0.15 0.3 0.6 Miles

SPokane

THIS IS NOT A LEGAL DOCUMENT. The information shown on this map is compiled from various sources and is subject to constant revision. Information shown on this map should not be used to determine the location of facilities in relationship to property lines, section lines, streets, etc.

Sunday - Saturday

3/2/2025 TO 3/8/2025

SE - Southeast District (P6)



A/C	Offense Statute	Address	Reported Date	Dist
<u>SPC6LH</u>				
C	RESIDENTIAL BURGLARY	1700 E 17TH AVE	3/8/2025	P6
C	THEFT 2D FROM MOTOR VEHICLE	2900 E 29TH AVE	3/2/2025	P6
C	THEFT 2D FROM MOTOR VEHICLE	3600 E 14TH AVE	3/8/2025	P6
C	THEFT 3D SHOPLIFTING	2500 E 29TH AVE	3/8/2025	P6
C	THEFT OF MOTOR VEHICLE	4200 E 21ST AVE	3/5/2025	P6
<u>SPC6RW</u>				
C	RESIDENTIAL BURGLARY	1800 S GRAND BLVD	3/2/2025	P5
<u>SPC6SG</u>				
C	BURGLARY 2D GARAGE	3300 E 55TH AVE	3/5/2025	P6
C	RESIDENTIAL BURGLARY	3200 E 44TH AVE	3/4/2025	P6
C	THEFT 2D FROM BUILDING	3200 E 55TH AVE	3/8/2025	P6
C	THEFT 3D ALL OTHER	4800 S PALOUSE HWY	3/8/2025	P6
C	THEFT 3D FROM BUILDING	4800 S PALOUSE HWY	3/8/2025	P6
C	THEFT 3D SHOPLIFTING	4900 S REGAL ST	3/3/2025	P6



SW - Southwest District (P7)

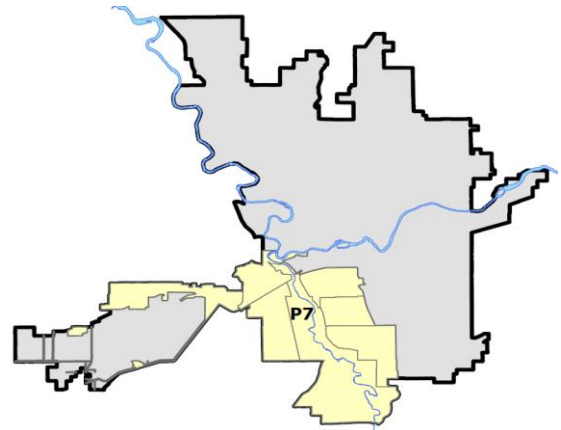
Preliminary IBR Counts

NIBRS Categories (Part 1 Selected)		7 Day Comparison			28 Day Comparison			YTD Comparison		
		Current	Prior	Percent	Current	Prior	Percent	Current	Prior	Percent
Violent	Criminal Homicide	0	0		0	0		0	0	
	Rape	1	0		3	2	50.00%	6	3	100.00%
	Robbery - Commercial	1	0		1	0		1	0	
	Robbery - Person	0	0		0	2	-100.00%	3	0	
	Aggravated Assault - Non DV	0	1	-100.00%	1	5	-80.00%	7	3	133.33%
	Aggravated Assault - DV	1	0		3	1	200.00%	6	7	-14.29%
Violent Total:		3	1	200.00%	8	10	-20.00%	23	13	76.92%
Property	Burglary - Residential	1	0		3	1	200.00%	4	11	-63.64%
	Burglary Garage	0	1	-100.00%	5	2	150.00%	7	6	16.67%
	Burglary Commercial	2	1	100.00%	4	1	300.00%	7	4	75.00%
	Larceny	10	14	-28.57%	51	54	-5.56%	115	106	8.49%
	Vehicle Theft	1	1	0.00%	4	6	-33.33%	10	18	-44.44%
	Arson	0	0		0	0		0	0	
Property Total:		14	17	-17.65%	67	64	4.69%	143	145	-1.38%
Preliminary Part 1 Crime Totals:		17	18	-5.56%	75	74	1.35%	166	158	5.06%
Current 7 Day Period:		3/2/2025 - 3/8/2025			Prior 7 Day Period:		2/23/2025 - 3/1/2025			
Current 28 Day Period:		2/9/2025 - 3/8/2025			Prior 28 Day Period:		1/12/2025 - 2/8/2025			
Current YTD Day Period:		1/1/2025 - 3/8/2025			Prior YTD Period:		1/1/2024 - 3/8/2024			

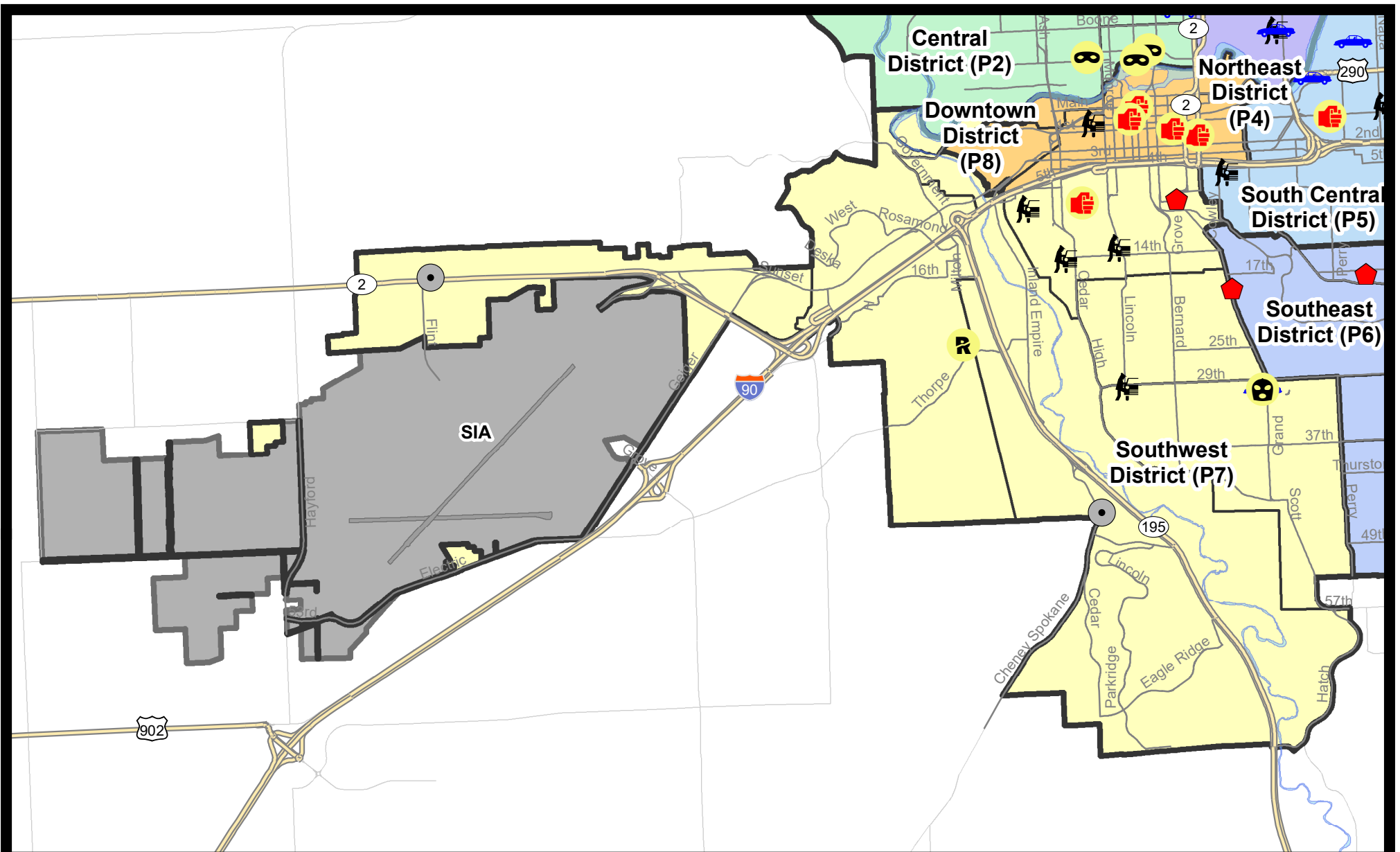
Prepared by SPD Crime Analysis Office - Monday, March 10, 2025

NOTE: SPD moved from UCR to the NIBRS reporting standard on 10/4/16 following the transition to a new RMS System. [Numbers on CompStat reports prior to this date should not be used as a comparison to those on this report.](#) Additional info on these reporting standards can be found on the FBI website: <https://ucr.fbi.gov/nibrs-overview>

This chart represents Preliminary counts of selected crime categories from Police Case Reports. Full statistical analysis to determine the confidence level of this data has not been performed. The % change columns on the preliminary counts differ from the percentage change on the NIBRS crime report, sometimes significantly. The CompStat report is designed for operational use and includes only selected NIBRS categories and coding less complex than full NIBRS rules. Official statistics for these and other NIBRS categories can be found on WASPC & FBI websites once available.



Note: On 1/8/23 boundary changes were implemented that incorporated portions of P7 into the Downtown DAVID Sector (SPD8BA SPD8PV); Consequently activity in P7 will appear lower if compared to printed CompStat reports prior to 1/8/23



City of Spokane
Southwest District (P7)
Selected
Crime Types
2025-03-02 to 2025-03-08

Prepared By:
Crime Analysis Unit
Spokane Police Department

Legend


NIBRS Events

-  Criminal Homicide
-  Robbery Commercial
-  Robbery Person
-  Rape
-  Aggravated Assault
-  Burglary Residential
-  Burglary Garage
-  Burglary Commercial
-  Vehicle Prowling
-  Vehicle Theft
-  Arson

*Cases Represent LERMS Crime Codes
 Points may indicate multiple events
 Note: Veh Prowl is only Larceny category displayed*



*For Additional Information on Incidents
 pertaining to an Area, Trend, or Pattern
 Contact Information Analysis*



THIS IS NOT A LEGAL DOCUMENT:
The information shown on this map is compiled from various sources and is subject to constant revision. Information shown on this map should not be used to determine the location of facilities in relationship to property lines, section lines, streets, etc.

Sunday - Saturday

3/2/2025 TO 3/8/2025



SE - Southwest District (P7)

<u>A/C</u>	<u>Offense Statute</u>	<u>Address</u>	<u>Reported Date</u>	<u>Dist</u>
<u>SPC7CH</u>				
C	ASSAULT 2D	700 S ADAMS ST	3/4/2025	P7
C	MAIL THEFT	1600 W 6TH AVE	3/5/2025	P7
C	RESIDENTIAL BURGLARY	200 W 8TH AVE	3/4/2025	P7
C	THEFT 3D FROM BUILDING	800 W 5TH AVE	3/2/2025	P7
C	THEFT 3D FROM BUILDING	100 W 8TH AVE	3/8/2025	P7
C	THEFT 3D FROM MOTOR VEHICLE	900 W 13TH AVE	3/3/2025	P7
C	THEFT 3D FROM MOTOR VEHICLE	1400 S WALNUT ST	3/4/2025	P7
C	THEFT 3D FROM MOTOR VEHICLE	1800 W 8TH AVE	3/8/2025	P7
<u>SPC7CS</u>				
A	ROBBERY 1D COMMERCIAL	3000 S GRAND BLVD	3/5/2025	P6
C	THEFT 2D FROM MOTOR VEHICLE	800 W 29TH AVE	3/3/2025	P7
C	THEFT OF MOTOR VEHICLE	3000 S GRAND BLVD	3/5/2025	P6
<u>SPC7GT</u>				
C	RAPE 3D		3/3/2025	P6
<u>SPC7LC</u>				
C	BURGLARY 2D COMMERCIAL	4200 S CHENEY SPOKANE RD	3/8/2025	P7
C	THEFT 3D ALL OTHER	4200 S CHENEY SPOKANE RD	3/8/2025	P7
<u>SPC7MC</u>				
C	THEFT 3D ALL OTHER	1700 S GRAND BLVD	3/3/2025	P7
<u>SPC7WP</u>				
C	BURGLARY 1D COMMERCIAL	9000 W US 2 HWY	3/8/2025	P7
C	THEFT 3D SHOPLIFTING	9600 W US 2 HWY	3/5/2025	P7

SPOKANE POLICE DEPARTMENT

Downtown Precinct

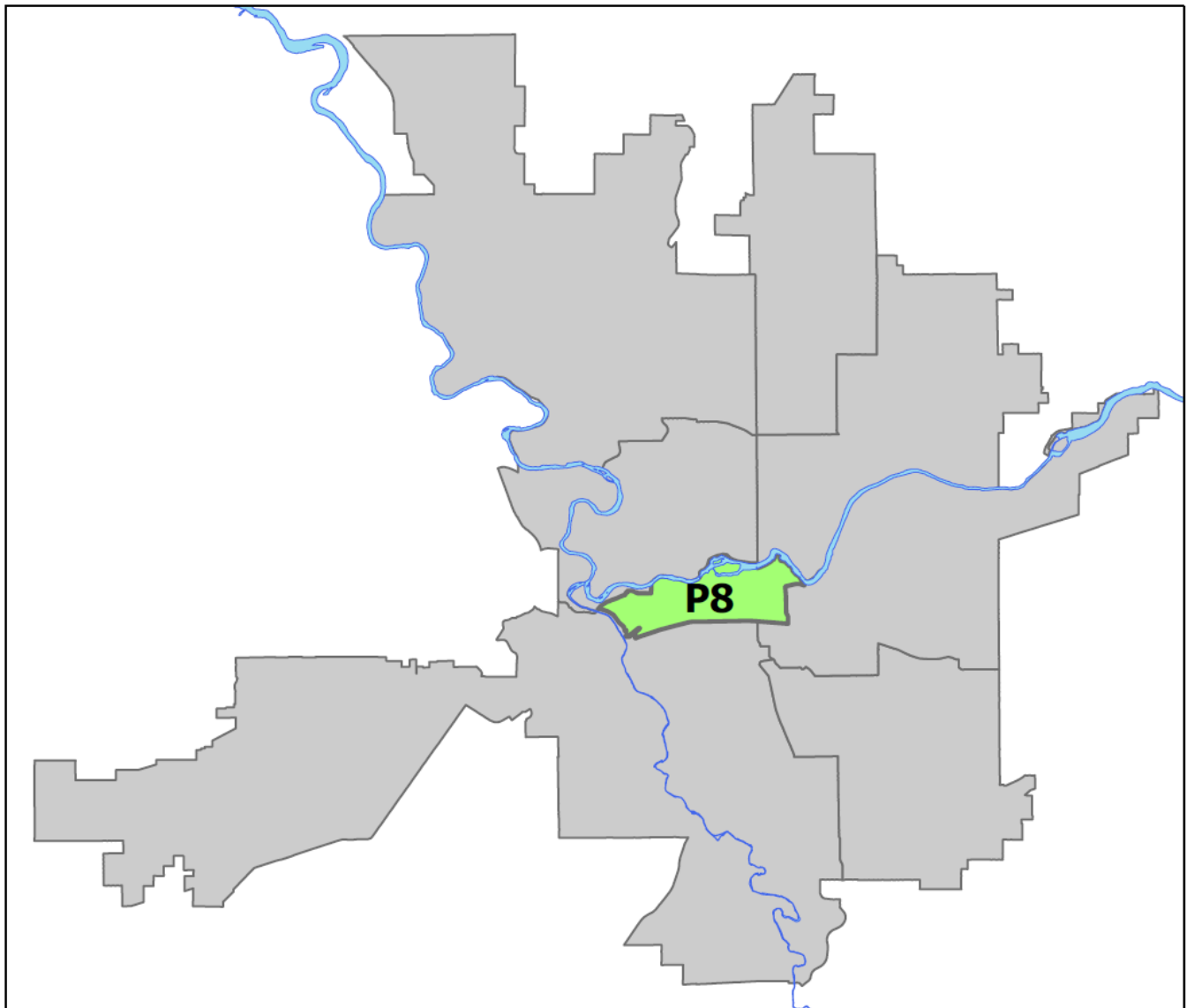
DAVID Sector



PSA Commander

Captain Steve Wohl

Downtown District (P8)



POLICE SUMMARY - Ending: Saturday, March 8, 2025

DOWNTOWN PRECINCT (P8) DAVID SECTOR



Preliminary IBR Counts

NIBRS Categories (Part 1 Selected)		7 Day Comparison			28 Day Comparison			YTD Comparison		
		Current	Prior	Percent	Current	Prior	Percent	Current	Prior	Percent
Violent	Criminal Homicide	1	0		1	0		1	0	
	Rape	0	1	-100.00%	1	1	0.00%	3	2	50.00%
	Robbery - Commercial	0	0		0	0		0	3	-100.00%
	Robbery - Person	1	0		2	3	-33.33%	9	19	-52.63%
	Aggravated Assault - Non DV	4	2	100.00%	7	8	-12.50%	22	27	-18.52%
	Aggravated Assault - DV	0	0		0	2	-100.00%	3	7	-57.14%
Violent Total:		6	3	100.00%	11	14	-21.43%	38	58	-34.48%
Property	Burglary - Residential	0	0		6	4	50.00%	11	11	0.00%
	Burglary Garage	0	0		0	0		0	0	
	Burglary Commercial	0	0		3	6	-50.00%	9	15	-40.00%
	Larceny	9	16	-43.75%	79	86	-8.14%	190	181	4.97%
	Vehicle Theft	0	2	-100.00%	7	7	0.00%	16	25	-36.00%
	Arson	0	0		1	1	0.00%	2	3	-33.33%
Property Total:		9	18	-50.00%	96	104	-7.69%	228	235	-2.98%
Preliminary Part 1 Crime Totals:		15	21	-28.57%	107	118	-9.32%	266	293	-9.22%
Current 7 Day Period:		3/2/2025 - 3/8/2025			Prior 7 Day Period:		2/23/2025 - 3/1/2025			
Current 28 Day Period:		2/9/2025 - 3/8/2025			Prior 28 Day Period:		1/12/2025 - 2/8/2025			
Current YTD Day Period:		1/1/2025 - 3/8/2025			Prior YTD Period:		1/1/2024 - 3/8/2024			

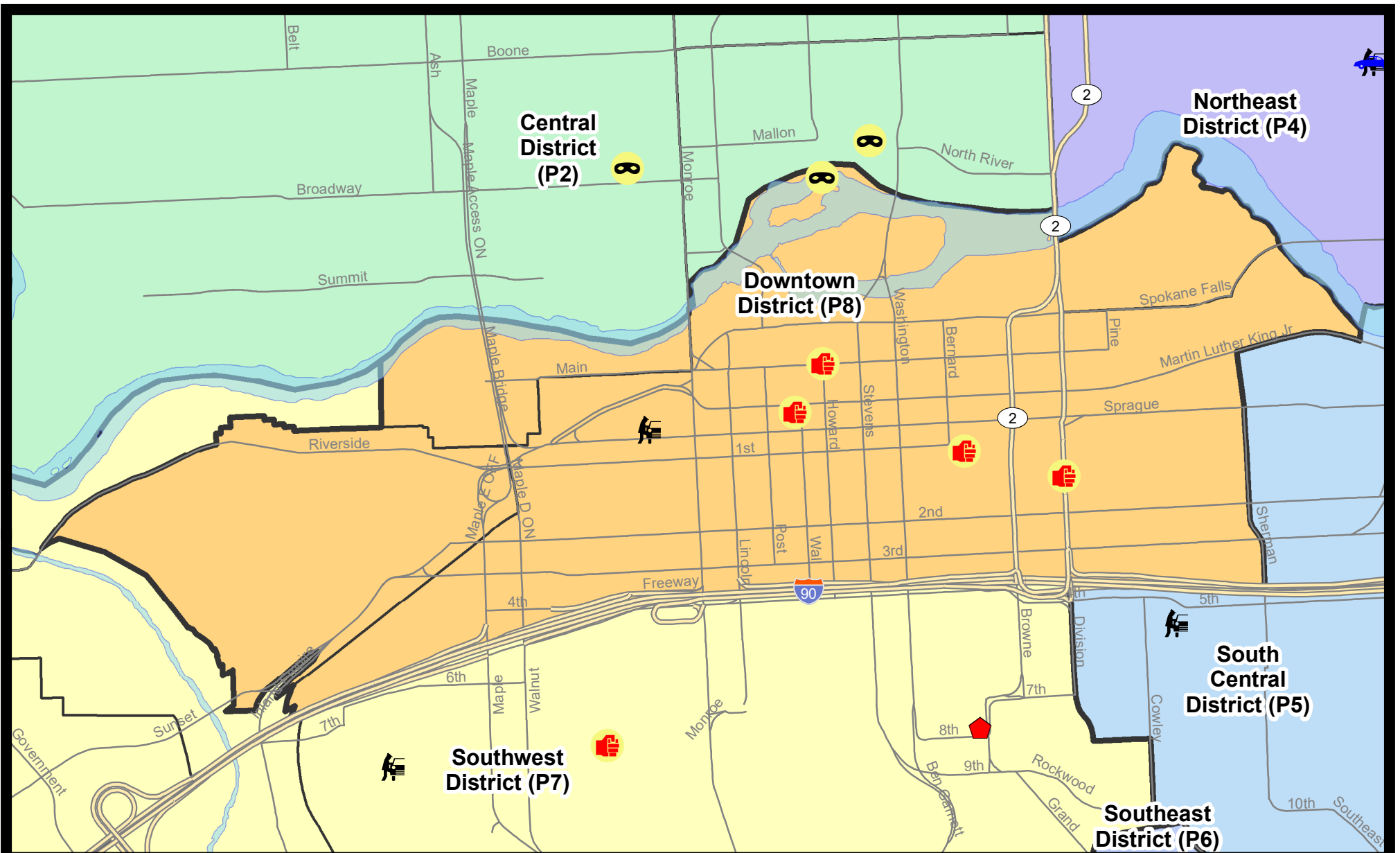
Prepared by SPD Crime Analysis Office - Monday, March 10, 2025

NOTE: SPD moved from UCR to the NIBRS reporting standard on 10/4/16 following the transition to a new RMS System. [Numbers on CompStat reports prior to this date should not be used as a comparison to those on this report.](#) Additional info on these reporting standards can be found on the FBI website: <https://ucr.fbi.gov/nibrs-overview>

This chart represents Preliminary counts of selected crime categories from Police Case Reports. Full statistical analysis to determine the confidence level of this data has not been performed. The % change columns on the preliminary counts differ from the percentage change on the NIBRS crime report, sometimes significantly. The CompStat report is designed for operational use and includes only selected NIBRS categories and coding less complex than full NIBRS rules. Official statistics for these and other NIBRS categories can be found on WASPC & FBI websites once available.



Note: On 1/8/23 boundary changes incorporated portions of P7 into the Downtown Precinct (SPD8BA and SPD8PV); Consequently activity in P8 will appear higher if compared to printed CompStat reports prior to 1/8/23




City of Spokane
Downtown District (P8)
Selected
Crime Types
2025-03-02 to 2025-03-08
 Prepared By:
Crime Analysis Unit
Spokane Police Department

Legend

- NIBRS Events**
- Criminal Homicide
 - Rape
 - Robbery Commercial
 - Robbery Person
 - Aggravated Assault
 - Burglary Residential
 - Burglary Garage
 - Burglary Commercial
 - Vehicle Prowling
 - Vehicle Theft
 - Arson
- Cases Represent LERMS Crime Codes
 Points may indicate multiple events
 Note: Veh Prowl is only Larceny category displayed*



For Additional Information on Incidents pertaining to an Area, Trend, or Pattern Contact Information Analysis



THIS IS NOT A LEGAL DOCUMENT:
 The information shown on this map is compiled from various sources and is subject to constant revision. Information shown on this map should not be used to determine the location of facilities in relationship to property lines, section lines, streets, etc.

Sunday - Saturday

3/2/2025 TO 3/8/2025

SW - Downtown District (P8)



<u>A/C</u>	<u>Offense Statute</u>	<u>Address</u>	<u>Reported Date</u>	<u>Dist</u>
<u>SPD8BA</u>				
C	THEFT 3D VEHICLE PARTS AND ACCESSORIES	1900 W PACIFIC AVE	3/2/2025	P8
C	THEFT 3D VEHICLE PARTS AND ACCESSORIES	1900 W PACIFIC AVE	3/2/2025	P8
<u>SPD8EC</u>				
C	THEFT 2D ALL OTHER	200 E 3RD AVE	3/2/2025	P8
C	THEFT 2D ALL OTHER	200 N DIVISION ST	3/2/2025	P8
C	THEFT 3D FROM BUILDING	200 E 2ND AVE	3/8/2025	P8
<u>SPD8RS</u>				
C	ASSAULT 1D	700 W RIVERSIDE AVE	3/6/2025	P8
C	ASSAULT 2D	200 W 1ST AVE	3/2/2025	P8
C	ASSAULT 2D	W MAIN AVE / N HOWARD ST	3/6/2025	P8
A	MURDER 2D	100 S WASHINGTON ST	3/3/2025	P8
C	ROBBERY 1D PERSON	700 N HOWARD ST	3/4/2025	P8
C	THEFT 2D FROM BUILDING	500 W 3RD AVE	3/4/2025	P8
C	THEFT 2D FROM MOTOR VEHICLE	1100 W SPRAGUE AVE	3/7/2025	
C	THEFT 3D FROM BUILDING	600 W MAIN AVE	3/8/2025	P8
C	THEFT 3D FROM BUILDING	200 W RIVERSIDE AVE	3/6/2025	
C	VEHICULAR ASSAULT	S DIVISION ST / E PACIFIC AVE	3/3/2025	P8

POLICE SUMMARY - Ending: Saturday, March 8, 2025



Other Jurisdiction or Unk District

Preliminary IBR Counts

NIBRS Categories (Part 1 Selected)		7 Day Comparison			28 Day Comparison			YTD Comparison		
		Current	Prior	Percent	Current	Prior	Percent	Current	Prior	Percent
Violent	Criminal Homicide	0	0		0	0		0	0	
	Rape	0	0		1	0		1	0	
	Robbery - Commercial	0	0		0	0		0	0	
	Robbery - Person	0	0		0	0		0	0	
	Aggravated Assault - Non DV	1	0		1	0		2	1	100.00%
	Aggravated Assault - DV	0	0		0	0		0	0	
Violent Total:		1	0		2	0		3	1	200.00%
Property	Burglary - Residential	0	0		0	0		0	0	
	Burglary Garage	0	0		0	0		0	0	
	Burglary Commercial	0	0		0	0		0	0	
	Larceny	0	0		1	2	-50.00%	3	1	200.00%
	Vehicle Theft	0	0		0	1	-100.00%	1	3	-66.67%
	Arson	0	0		0	0		0	0	
Property Total:		0	0		1	3	-66.67%	4	4	0.00%
Preliminary Part 1 Crime Totals:		1	0		3	3	0.00%	7	5	40.00%
Current 7 Day Period:		3/2/2025 - 3/8/2025			Prior 7 Day Period:		2/23/2025 - 3/1/2025			
Current 28 Day Period:		2/9/2025 - 3/8/2025			Prior 28 Day Period:		1/12/2025 - 2/8/2025			
Current YTD Day Period:		1/1/2025 - 3/8/2025			Prior YTD Period:		1/1/2024 - 3/8/2024			

Prepared by SPD Crime Analysis Office - Monday, March 10, 2025

NOTE: SPD moved from UCR to the NIBRS reporting standard on 10/4/16 following the transition to a new RMS System. [Numbers on CompStat reports prior to this date should not be used as a comparison to those on this report.](#) Additional info on these reporting standards can be found on the FBI website: <https://ucr.fbi.gov/nibrs-overview>

This chart represents Preliminary counts of selected crime categories from Police Case Reports. Full statistical analysis to determine the confidence level of this data has not been performed. The % change columns on the preliminary counts differ from the percentage change on the NIBRS crime report, sometimes significantly. The CompStat report is designed for operational use and includes only selected NIBRS categories and coding less complex than full NIBRS rules. Official statistics for these and other NIBRS categories can be found on WASPC & FBI websites once available.

Sunday - Saturday

3/2/2025 TO 3/8/2025

Other Jurisdiction/Unk District



A/C **Offense Statute**

Address

Reported Date

Dist

SC13

C VEHICULAR ASSAULT

E COUNTRY HOMES BLVD / N DIVISION ST

3/3/2025

P1