

# SPOKANE POLICE DEPARTMENT

## PRELIMINARY CITYWIDE IBR CRIME REPORT



### Preliminary IBR Counts

CHIEF OF POLICE

Period Ending: Saturday, March 1, 2025

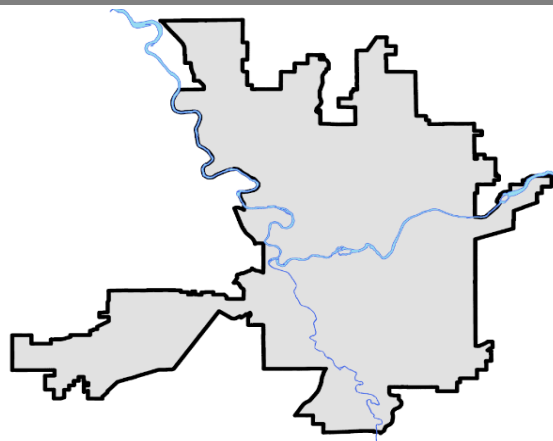
Kevin Hall

NIBRS Categories (Part 1 Selected)	7 Day Comparison			28 Day Comparison			YTD Comparison		
	Current	Prior	Percent	Current	Prior	Percent	Current	Prior	Percent
<b>Violent</b>									
Criminal Homicide	0	0		0	0		0	3	-100.00%
Rape	3	3	0.00%	19	12	58.33%	33	28	17.86%
Robbery - Commercial	1	1	0.00%	6	9	-33.33%	17	17	0.00%
Robbery - Person	3	1	200.00%	7	14	-50.00%	25	38	-34.21%
Aggravated Assault - Non DV	7	5	40.00%	21	32	-34.38%	61	82	-25.61%
Aggravated Assault - DV	5	7	-28.57%	26	28	-7.14%	54	62	-12.90%
<b>Violent Total:</b>	<b>19</b>	<b>17</b>	<b>11.76%</b>	<b>79</b>	<b>95</b>	<b>-16.84%</b>	<b>190</b>	<b>230</b>	<b>-17.39%</b>
<b>Property</b>									
Burglary - Residential	3	14	-78.57%	34	25	36.00%	66	117	-43.59%
Burglary Garage	5	5	0.00%	20	18	11.11%	40	59	-32.20%
Burglary Commercial	5	8	-37.50%	30	34	-11.76%	73	79	-7.59%
Larceny	144	178	-19.10%	620	616	0.65%	1318	1364	-3.37%
Vehicle Theft	12	20	-40.00%	55	51	7.84%	111	193	-42.49%
Arson	0	1	-100.00%	3	4	-25.00%	7	16	-56.25%
<b>Property Total:</b>	<b>169</b>	<b>226</b>	<b>-25.22%</b>	<b>762</b>	<b>748</b>	<b>1.87%</b>	<b>1615</b>	<b>1828</b>	<b>-11.65%</b>
<b>Preliminary Part 1 Crime Totals:</b>	<b>188</b>	<b>243</b>	<b>-22.63%</b>	<b>841</b>	<b>843</b>	<b>-0.24%</b>	<b>1805</b>	<b>2058</b>	<b>-12.29%</b>
<b>Current 7 Day Period:</b>	2/23/2025 - 3/1/2025			<b>Prior 7 Day Period:</b>	2/16/2025 - 2/22/2025				
<b>Current 28 Day Period:</b>	2/2/2025 - 3/1/2025			<b>Prior 28 Day Period:</b>	1/5/2025 - 2/1/2025				
<b>Current YTD Day Period:</b>	1/1/2025 - 3/1/2025			<b>Prior YTD Period:</b>	1/1/2024 - 3/1/2024				

Prepared by SPD Crime Analysis Office - Monday, March 3, 2025

**NOTE:** SPD moved from UCR to the NIBRS reporting standard on 10/4/16 following the transition to a new RMS System. [Numbers on CompStat reports prior to this date should not be used as a comparison to those on this report.](#) Additional info on these reporting standards can be found on the FBI website: <https://ucr.fbi.gov/nibrs-overview>

This chart represents Preliminary counts of selected crime categories from Police Case Reports. Full statistical analysis to determine the confidence level of this data has not been performed. The % change columns on the preliminary counts differ from the percentage change on the NIBRS crime report, sometimes significantly. The CompStat report is designed for operational use and includes only selected NIBRS categories and coding less complex than full NIBRS rules. Official statistics for these and other NIBRS categories can be found on WASPC & FBI websites once available.



# SPOKANE POLICE DEPARTMENT

## Northwest Precinct

## ADAM Sector

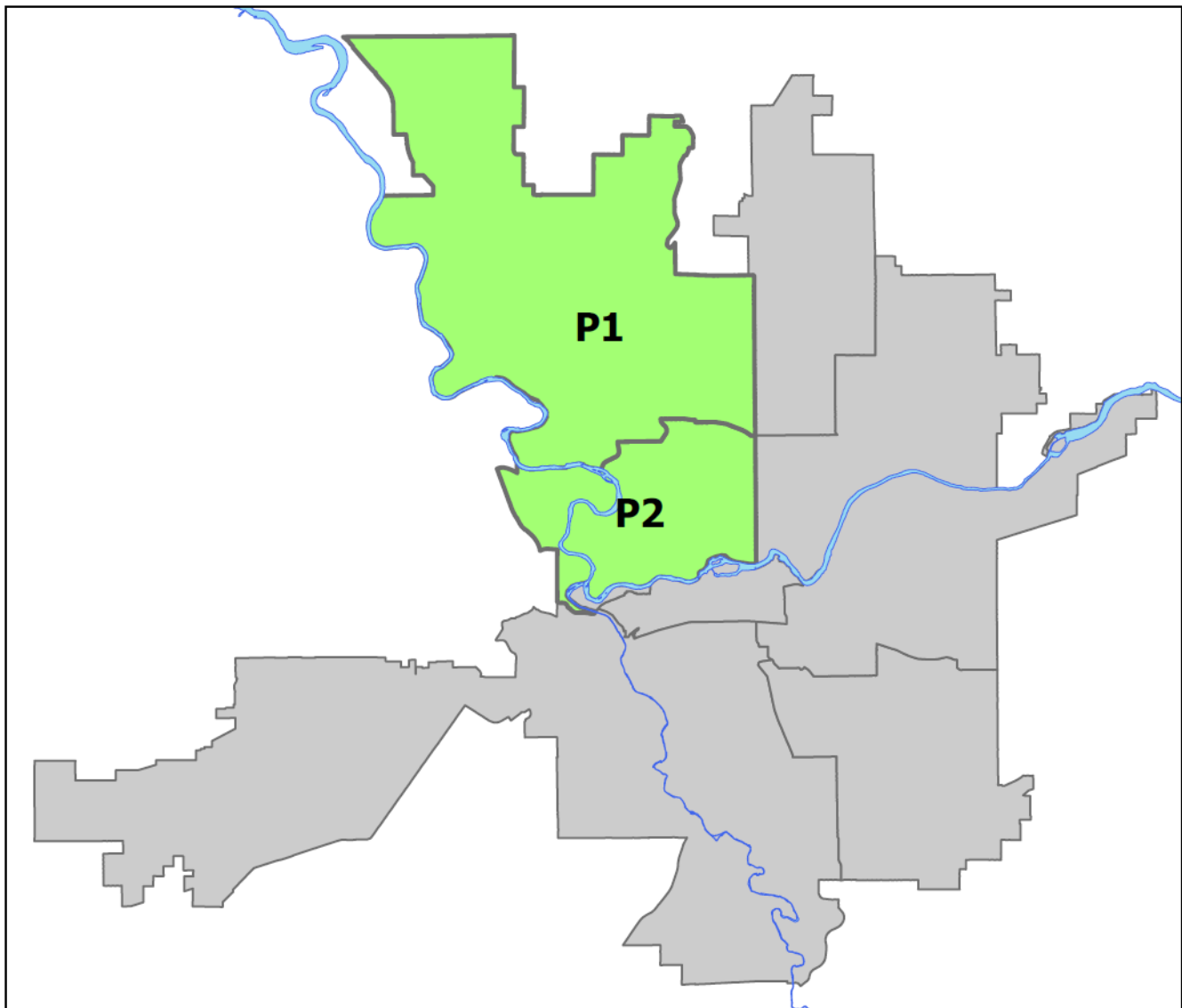


### PSA Commander

Captain Tom Hendren

Northwest District (P1)

Central District (P2)



POLICE SUMMARY - Ending: Saturday, March 1, 2025

# NORTHWEST PRECINCT (P1, P2) ADAM SECTOR



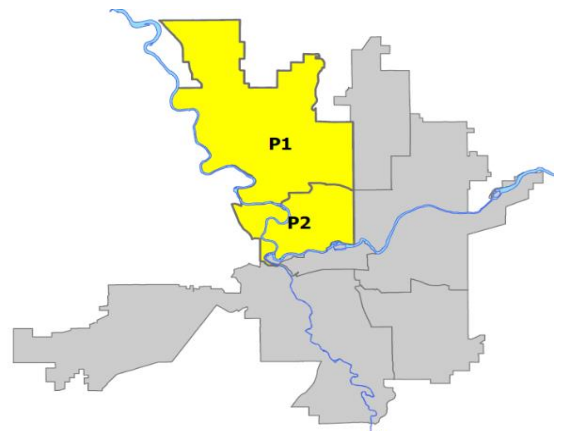
## Preliminary IBR Counts

NIBRS Categories (Part 1 Selected)	7 Day Comparison			28 Day Comparison			YTD Comparison		
	Current	Prior	Percent	Current	Prior	Percent	Current	Prior	Percent
<b>Violent</b>									
Criminal Homicide	0	0		0	0		0	1	-100.00%
Rape	1	0		5	2	150.00%	7	13	-46.15%
Robbery - Commercial	0	1	-100.00%	2	2	0.00%	5	3	66.67%
Robbery - Person	1	0		1	1	0.00%	2	5	-60.00%
Aggravated Assault - Non DV	1	1	0.00%	5	6	-16.67%	13	11	18.18%
Aggravated Assault - DV	0	0		3	11	-72.73%	14	23	-39.13%
<b>Violent Total:</b>	<b>3</b>	<b>2</b>	<b>50.00%</b>	<b>16</b>	<b>22</b>	<b>-27.27%</b>	<b>41</b>	<b>56</b>	<b>-26.79%</b>
<b>Property</b>									
Burglary - Residential	2	4	-50.00%	13	11	18.18%	26	38	-31.58%
Burglary Garage	1	2	-50.00%	5	9	-44.44%	15	10	50.00%
Burglary Commercial	1	2	-50.00%	5	5	0.00%	12	16	-25.00%
Larceny	35	50	-30.00%	142	144	-1.39%	305	382	-20.16%
Vehicle Theft	3	7	-57.14%	17	11	54.55%	29	52	-44.23%
Arson	0	0		0	1	-100.00%	1	7	-85.71%
<b>Property Total:</b>	<b>42</b>	<b>65</b>	<b>-35.38%</b>	<b>182</b>	<b>181</b>	<b>0.55%</b>	<b>388</b>	<b>505</b>	<b>-23.17%</b>
<b>Preliminary Part 1 Crime Totals:</b>	<b>45</b>	<b>67</b>	<b>-32.84%</b>	<b>198</b>	<b>203</b>	<b>-2.46%</b>	<b>429</b>	<b>561</b>	<b>-23.53%</b>
<b>Current 7 Day Period:</b>	2/23/2025 - 3/1/2025			<b>Prior 7 Day Period:</b>	2/16/2025 - 2/22/2025				
<b>Current 28 Day Period:</b>	2/2/2025 - 3/1/2025			<b>Prior 28 Day Period:</b>	1/5/2025 - 2/1/2025				
<b>Current YTD Day Period:</b>	1/1/2025 - 3/1/2025			<b>Prior YTD Period:</b>	1/1/2024 - 3/1/2024				

Prepared by SPD Crime Analysis Office - Monday, March 3, 2025

**NOTE:** SPD moved from UCR to the NIBRS reporting standard on 10/4/16 following the transition to a new RMS System. [Numbers on CompStat reports prior to this date should not be used as a comparison to those on this report.](#) Additional info on these reporting standards can be found on the FBI website: <https://ucr.fbi.gov/nibrs-overview>

This chart represents Preliminary counts of selected crime categories from Police Case Reports. Full statistical analysis to determine the confidence level of this data has not been performed. The % change columns on the preliminary counts differ from the percentage change on the NIBRS crime report, sometimes significantly. The CompStat report is designed for operational use and includes only selected NIBRS categories and coding less complex than full NIBRS rules. Official statistics for these and other NIBRS categories can be found on WASPC & FBI websites once available.



Note: On 1/8/23 boundary changes were implemented dividing the North Precinct into two (NW and NE). The Northwest Precinct ADAM Sector consists of P1 and P2; Consequently this page did not exist on printed CompStat reports prior to 1/8/23



**NW - Northwest District (P1)**

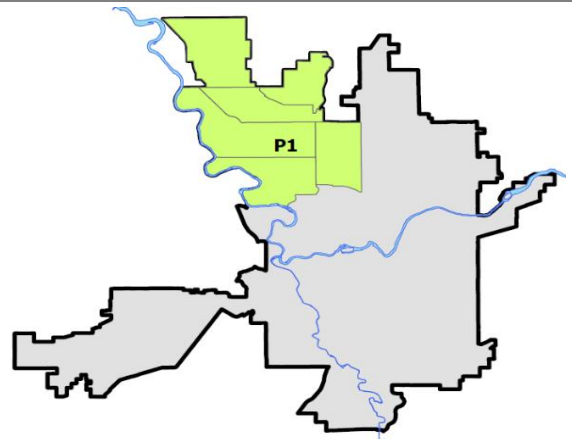
**Preliminary IBR Counts**

NIBRS Categories (Part 1 Selected)		7 Day Comparison			28 Day Comparison			YTD Comparison		
		Current	Prior	Percent	Current	Prior	Percent	Current	Prior	Percent
<b>Violent</b>	Criminal Homicide	0	0		0	0		0	1	-100.00%
	Rape	0	0		2	0		2	12	-83.33%
	Robbery - Commercial	0	0		1	1	0.00%	2	1	100.00%
	Robbery - Person	1	0		1	1	0.00%	2	0	
	Aggravated Assault - Non DV	0	0		2	2	0.00%	5	6	-16.67%
	Aggravated Assault - DV	0	0		1	4	-75.00%	5	11	-54.55%
<b>Violent Total:</b>		<b>1</b>	<b>0</b>		<b>7</b>	<b>8</b>	<b>-12.50%</b>	<b>16</b>	<b>31</b>	<b>-48.39%</b>
<b>Property</b>	Burglary - Residential	1	2	-50.00%	7	8	-12.50%	17	20	-15.00%
	Burglary Garage	1	2	-50.00%	4	6	-33.33%	11	7	57.14%
	Burglary Commercial	0	0		0	2	-100.00%	3	8	-62.50%
	Larceny	11	18	-38.89%	51	62	-17.74%	119	167	-28.74%
	Vehicle Theft	1	4	-75.00%	9	4	125.00%	14	12	16.67%
	Arson	0	0		0	0		0	1	-100.00%
<b>Property Total:</b>		<b>14</b>	<b>26</b>	<b>-46.15%</b>	<b>71</b>	<b>82</b>	<b>-13.41%</b>	<b>164</b>	<b>215</b>	<b>-23.72%</b>
<b>Preliminary Part 1 Crime Totals:</b>		<b>15</b>	<b>26</b>	<b>-42.31%</b>	<b>78</b>	<b>90</b>	<b>-13.33%</b>	<b>180</b>	<b>246</b>	<b>-26.83%</b>
<b>Current 7 Day Period:</b>		2/23/2025 - 3/1/2025			<b>Prior 7 Day Period:</b>		2/16/2025 - 2/22/2025			
<b>Current 28 Day Period:</b>		2/2/2025 - 3/1/2025			<b>Prior 28 Day Period:</b>		1/5/2025 - 2/1/2025			
<b>Current YTD Day Period:</b>		1/1/2025 - 3/1/2025			<b>Prior YTD Period:</b>		1/1/2024 - 3/1/2024			

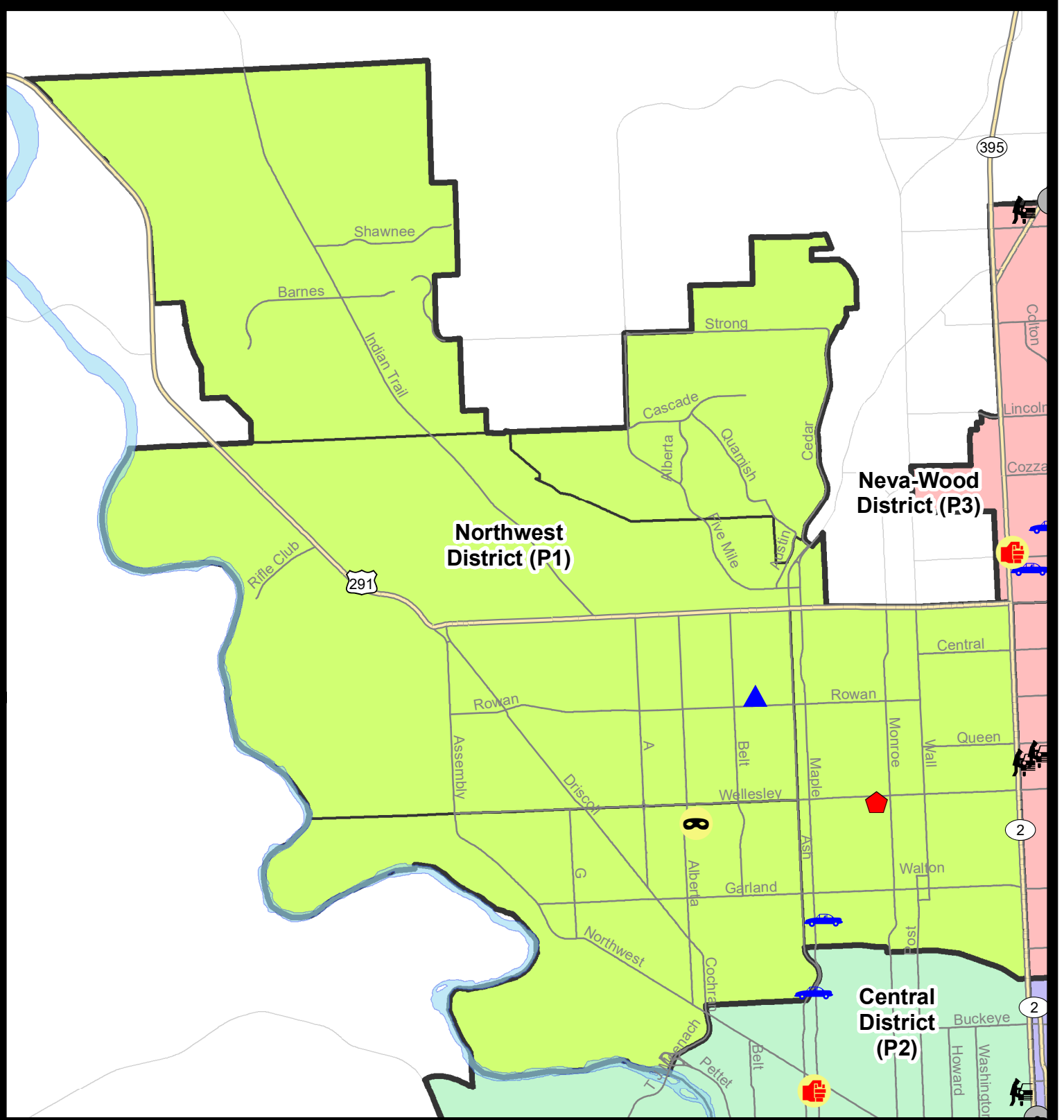
Prepared by SPD Crime Analysis Office - Monday, March 3, 2025

**NOTE:** SPD moved from UCR to the NIBRS reporting standard on 10/4/16 following the transition to a new RMS System. [Numbers on CompStat reports prior to this date should not be used as a comparison to those on this report.](#) Additional info on these reporting standards can be found on the FBI website: <https://ucr.fbi.gov/nibrs-overview>

This chart represents Preliminary counts of selected crime categories from Police Case Reports. Full statistical analysis to determine the confidence level of this data has not been performed. The % change columns on the preliminary counts differ from the percentage change on the NIBRS crime report, sometimes significantly. The CompStat report is designed for operational use and includes only selected NIBRS categories and coding less complex than full NIBRS rules. Official statistics for these and other NIBRS categories can be found on WASPC & FBI websites once available.



Note: On 1/8/23 a boundary change to P1 added a portion of the prior area to P2 (SPA2EG); Consequently activity in P1 will appear a bit lower if compared to printed CompStat reports prior to 1/8/23



**Northwest District (P1)**

**Neva-Wood District (P3)**

**Central District (P2)**


**City of Spokane**  
**Northwest District (P1)**  
**Selected Crime Codes**  
**2025-02-23 to 2025-03-01**  
 Prepared By:  
**Crime Analysis Unit**  
**Spokane Police Department**

**Legend**  
**NIBRS Events**


Criminal Homicide	Robbery Person	Burglary Commercial
Rape	Aggravated Assault	Vehicle Prowling
Robbery Commercial	Burglary Residential	Vehicle Theft
	Burglary Garage	Arson

*Cases Represent LERMS Crime Codes  
 Points may indicate multiple events  
 Note: Veh Prowl is only Larceny displayed*

*For Additional Information on Incidents pertaining to an Area, Trend, or Pattern Contact Information Analysis*




0 0.25 0.5 1 Miles



**Geographic Information System**

**THIS IS NOT A LEGAL DOCUMENT.**  
 The information shown on this map is compiled from various sources and is subject to constant revision. Information shown on this map should not be used to determine the location of facilities in relationship to property lines, section lines, streets, etc.



Sunday - Saturday

2/23/2025 TO 3/1/2025

NW - Northwest District (P1)



<b>A/C</b>	<b>Offense Statute</b>	<b>Address</b>	<b>Reported Date</b>	<b>Dist</b>
<b><u>SPA1AD</u></b>				
C	ROBBERY 1D PERSON	2500 W WELLESLEY AVE	2/26/2025	P1
C	THEFT 3D ALL OTHER	1700 W GARLAND AVE	2/27/2025	
A	THEFT 3D SHOPLIFTING	2500 W WELLESLEY AVE	2/26/2025	P1
C	THEFT 3D SHOPLIFTING	2500 W WELLESLEY AVE	2/26/2025	P1
C	THEFT 3D SHOPLIFTING	2500 W WELLESLEY AVE	2/28/2025	
<b><u>SPA1BS</u></b>				
C	THEFT 3D SHOPLIFTING	3300 W INDIAN TRAIL RD	2/26/2025	P1
<b><u>SPA1IT</u></b>				
A	THEFT 3D ALL OTHER	10200 N ARROWHEAD DR	2/24/2025	P1
<b><u>SPA1NH</u></b>				
C	RESIDENTIAL BURGLARY	4600 N MADISON ST	2/23/2025	P1
C	THEFT 3D ALL OTHER	4100 N HAWTHORNE ST	3/1/2025	
C	THEFT 3D FROM BUILDING	5500 N MONROE ST	2/26/2025	
C	THEFT 3D SHOPLIFTING	1000 W WELLESLEY AVE	2/26/2025	P1
C	THEFT 3D SHOPLIFTING	3600 N DIVISION ST	2/28/2025	P1
C	THEFT OF MOTOR VEHICLE	1500 W GORDON AVE	2/27/2025	P1
<b><u>SPA1NW</u></b>				
A	BURGLARY 2D GARAGE	5500 N CANNON ST	2/24/2025	P1
C	MAIL THEFT	6100 N BELT ST	2/26/2025	P1

POLICE SUMMARY - Ending: Saturday, March 1, 2025



## NW - North Central District (P2)

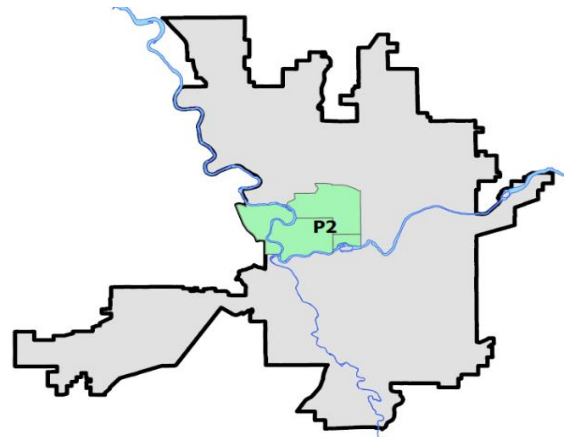
### Preliminary IBR Counts

NIBRS Categories (Part 1 Selected)		7 Day Comparison			28 Day Comparison			YTD Comparison		
		Current	Prior	Percent	Current	Prior	Percent	Current	Prior	Percent
<b>Violent</b>	Criminal Homicide	0	0		0	0		0	0	
	Rape	1	0		3	2	50.00%	5	1	400.00%
	Robbery - Commercial	0	1	-100.00%	1	1	0.00%	3	2	50.00%
	Robbery - Person	0	0		0	0		0	5	-100.00%
	Aggravated Assault - Non DV	1	1	0.00%	3	4	-25.00%	8	5	60.00%
	Aggravated Assault - DV	0	0		2	7	-71.43%	9	12	-25.00%
<b>Violent Total:</b>		<b>2</b>	<b>2</b>	<b>0.00%</b>	<b>9</b>	<b>14</b>	<b>-35.71%</b>	<b>25</b>	<b>25</b>	<b>0.00%</b>
<b>Property</b>	Burglary - Residential	1	2	-50.00%	6	3	100.00%	9	18	-50.00%
	Burglary Garage	0	0		1	3	-66.67%	4	3	33.33%
	Burglary Commercial	1	2	-50.00%	5	3	66.67%	9	8	12.50%
	Larceny	24	32	-25.00%	91	82	10.98%	186	215	-13.49%
	Vehicle Theft	2	3	-33.33%	8	7	14.29%	15	40	-62.50%
	Arson	0	0		0	1	-100.00%	1	6	-83.33%
<b>Property Total:</b>		<b>28</b>	<b>39</b>	<b>-28.21%</b>	<b>111</b>	<b>99</b>	<b>12.12%</b>	<b>224</b>	<b>290</b>	<b>-22.76%</b>
<b>Preliminary Part 1 Crime Totals:</b>		<b>30</b>	<b>41</b>	<b>-26.83%</b>	<b>120</b>	<b>113</b>	<b>6.19%</b>	<b>249</b>	<b>315</b>	<b>-20.95%</b>
<b>Current 7 Day Period:</b>		2/23/2025 - 3/1/2025			<b>Prior 7 Day Period:</b>		2/16/2025 - 2/22/2025			
<b>Current 28 Day Period:</b>		2/2/2025 - 3/1/2025			<b>Prior 28 Day Period:</b>		1/5/2025 - 2/1/2025			
<b>Current YTD Day Period:</b>		1/1/2025 - 3/1/2025			<b>Prior YTD Period:</b>		1/1/2024 - 3/1/2024			

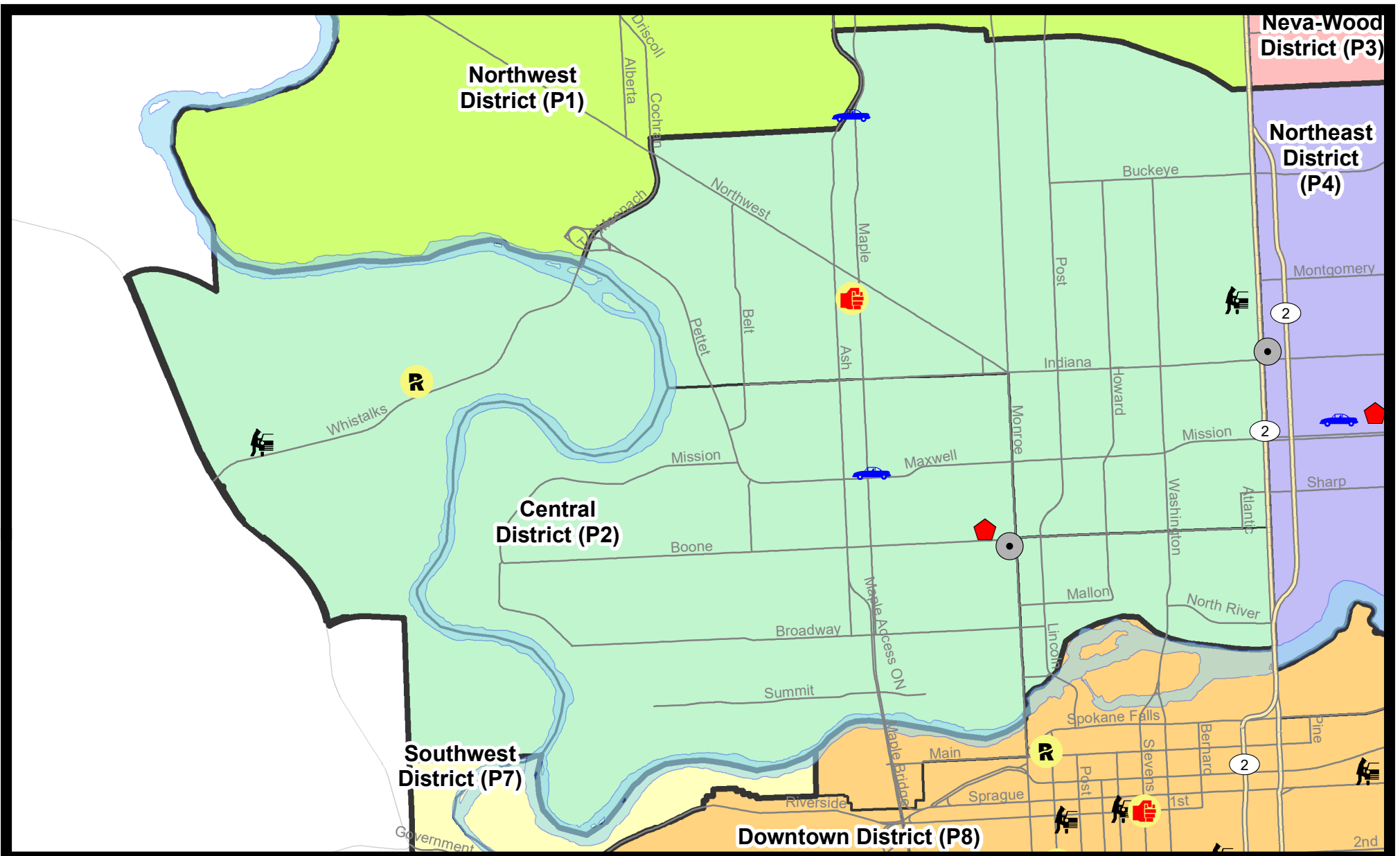

Prepared by SPD Crime Analysis Office - Monday, March 3, 2025

**NOTE:** SPD moved from UCR to the NIBRS reporting standard on 10/4/16 following the transition to a new RMS System. [Numbers on CompStat reports prior to this date should not be used as a comparison to those on this report.](#) Additional info on these reporting standards can be found on the FBI website: <https://ucr.fbi.gov/nibrs-overview>

This chart represents Preliminary counts of selected crime categories from Police Case Reports. Full statistical analysis to determine the confidence level of this data has not been performed. The % change columns on the preliminary counts differ from the percentage change on the NIBRS crime report, sometimes significantly. The CompStat report is designed for operational use and includes only selected NIBRS categories and coding less complex than full NIBRS rules. Official statistics for these and other NIBRS categories can be found on WASPC & FBI websites once available.














Note: On 1/8/23 a boundary change to P2 added a portion of the P1 area into P2 (SPA2EG); Consequently activity in P2 will appear a bit higher if compared to printed CompStat reports prior to 1/8/23


**City of Spokane**  
**Central District (P2)**  
**Selected Crime Types**  
**2025-02-23 to 2025-03-01**  
 Prepared By:  
**Crime Analysis Unit**  
**Spokane Police Department**

**Legend**

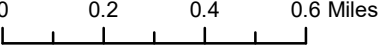
**NIBRS Events**

	Criminal Homicide		Robbery Commercial		Aggravated Assault		Burglary Commercial
	Rape		Robbery Person		Burglary Residential		Vehicle Prowling
			Burglary Garage		Vehicle Theft		Arson

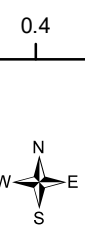
*Cases Represent LERMS Crime Codes  
 Points may indicate multiple events  
 Note: Veh Prowl is only Larceny category displayed*




*For Additional Information on Incidents pertaining to an Area, Trend, or Pattern Contact Information Analysis*



0 0.2 0.4 0.6 Miles




W N E S



Geographic Information Systems

**THIS IS NOT A LEGAL DOCUMENT:**  
 The information shown on this map is compiled from various sources and is subject to constant revision. Information shown on this map should not be used to determine the location of facilities in relationship to property lines, section lines, streets, etc.





Sunday - Saturday

2/23/2025 TO 3/1/2025

NW - Central District (P2)



<u>A/C</u>	<u>Offense Statute</u>	<u>Address</u>	<u>Reported Date</u>	<u>Dist</u>
<b>SPA2EG</b>				
C	ASSAULT 3D WEAPON OR NEGLIGENT INJURY	2200 N ASH ST	2/28/2025	P1
C	MAIL THEFT	500 W SINTO AVE	2/27/2025	P2
C	THEFT 1D VEHICLE PARTS AND ACCESSORIES	2000 W SHANNON AVE	2/27/2025	P2
C	THEFT 2D FROM BUILDING	1300 N DIVISION ST	2/23/2025	P2
C	THEFT 2D FROM BUILDING	700 W MAXWELL AVE	3/1/2025	P2
C	THEFT 3D ALL OTHER	1600 W NORTHWEST BLVD	2/24/2025	P1
C	THEFT 3D ALL OTHER	1700 W CHELAN AVE	2/23/2025	
C	THEFT 3D FROM MOTOR VEHICLE	2100 N ATLANTIC ST	2/25/2025	P2
C	THEFT 3D SHOPLIFTING	1600 W NORTHWEST BLVD	2/25/2025	P1
C	THEFT 3D SHOPLIFTING	1600 W NORTHWEST BLVD	2/25/2025	P2
A	THEFT 3D SHOPLIFTING	1600 W NORTHWEST BLVD	2/25/2025	P2
C	THEFT 3D SHOPLIFTING	1600 W NORTHWEST BLVD	2/25/2025	P2
C	THEFT 3D SHOPLIFTING	1600 W NORTHWEST BLVD	2/27/2025	
C	THEFT OF MOTOR VEHICLE	3000 N MAPLE ST	3/1/2025	P1
<b>SPA2WC</b>				
A	BURGLARY 2D COMMERCIAL	1100 N MONROE ST	2/28/2025	P1
C	MAIL THEFT	1100 W MAXWELL AVE	2/27/2025	P1
C	RESIDENTIAL BURGLARY	1200 N MADISON ST	2/24/2025	P1
C	THEFT 2D FROM BUILDING	1700 W MALLON AVE	2/27/2025	P2
C	THEFT 3D ALL OTHER	600 N CEDAR ST	2/26/2025	
C	THEFT 3D ALL OTHER	1500 W MISSION AVE	2/28/2025	
C	THEFT 3D FROM BUILDING	1300 W BOONE AVE	2/24/2025	P2
C	THEFT 3D SHOPLIFTING	1000 W SUMMIT PKWY	2/24/2025	P1
C	THEFT 3D SHOPLIFTING	1000 W SUMMIT PKWY	2/25/2025	P1
C	THEFT OF MOTOR VEHICLE	1500 W MAXWELL AVE	2/25/2025	P1
<b>SPA2WH</b>				
C	MAIL THEFT	1600 N RIVER RIDGE BLVD	2/24/2025	P2
C	RAPE 2D		2/25/2025	P2
C	THEFT 2D ALL OTHER	3400 W WHISTALKS WAY	2/28/2025	
C	THEFT 3D FROM BUILDING	1900 N HOLY NAMES CT	2/24/2025	P2
A	THEFT 3D FROM MOTOR VEHICLE	4100 W WHISTALKS WAY	2/27/2025	P2
C	THEFT 3D VEHICLE PARTS AND ACCESSORIES	2800 W ELLIOTT DR	2/23/2025	P2

# SPOKANE POLICE DEPARTMENT

## Northeast Precinct

## BAKER Sector

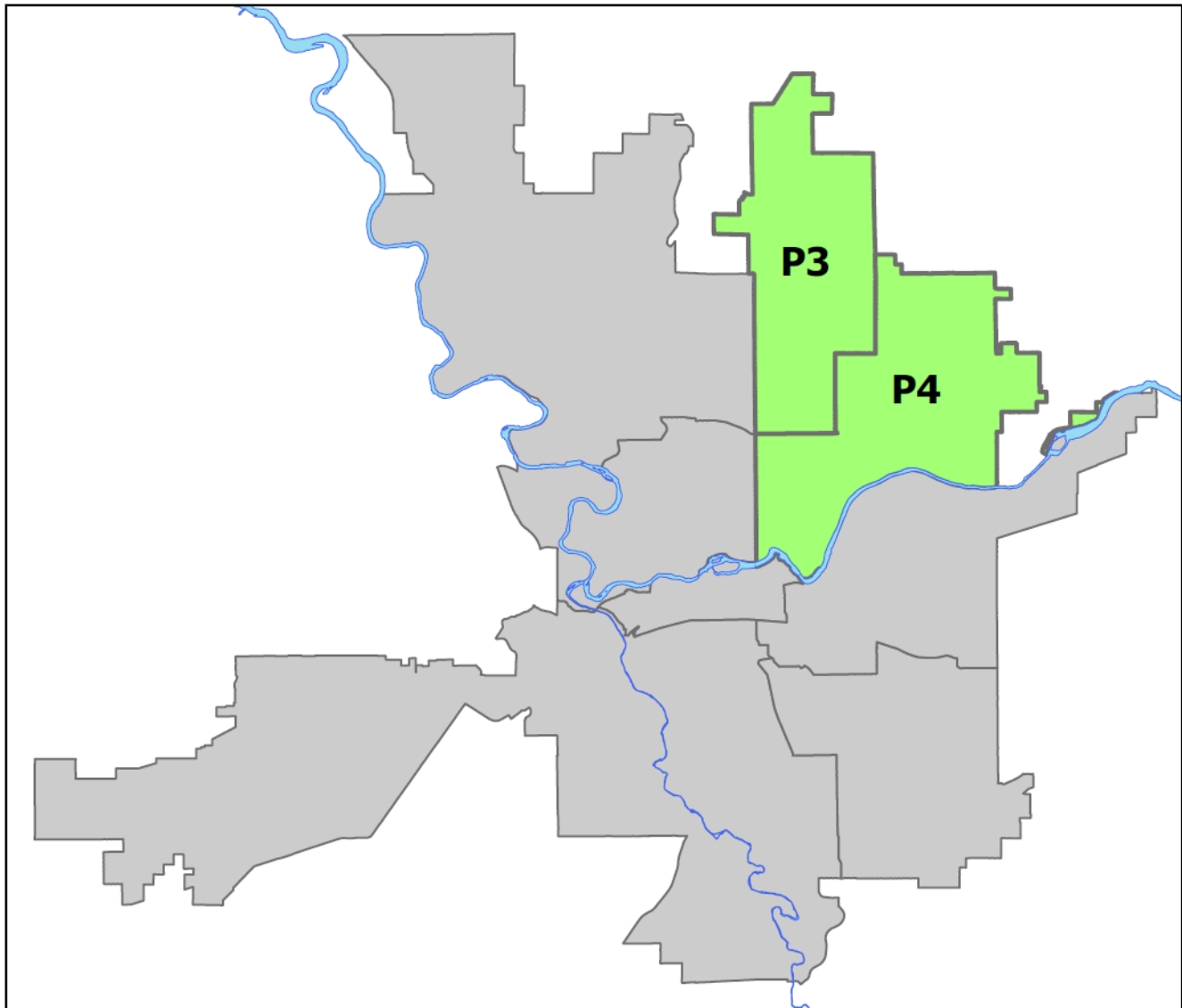


### PSA Commander

Captain Shawn Kendall

NevaWood District (P3)

Northeast District (P4)



POLICE SUMMARY - Ending: Saturday, March 1, 2025

# NORTHEAST PRECINCT (P3, P4) BAKER SECTOR



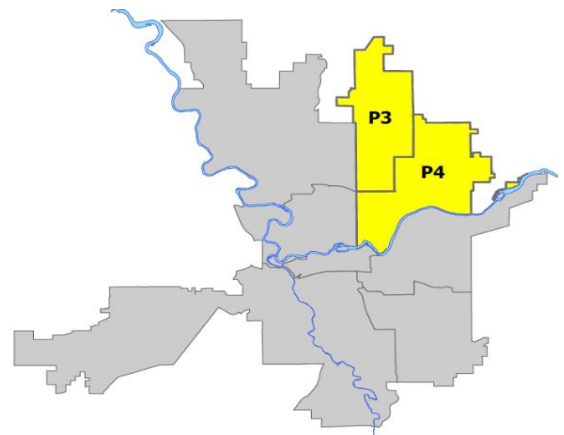
## Preliminary IBR Counts

NIBRS Categories (Part 1 Selected)		7 Day Comparison			28 Day Comparison			YTD Comparison		
		Current	Prior	Percent	Current	Prior	Percent	Current	Prior	Percent
<b>Violent</b>	Criminal Homicide	0	0		0	0		0	1	-100.00%
	Rape	1	0		3	4	-25.00%	8	5	60.00%
	Robbery - Commercial	1	0		4	6	-33.33%	11	8	37.50%
	Robbery - Person	2	0		3	4	-25.00%	7	11	-36.36%
	Aggravated Assault - Non DV	2	2	0.00%	6	5	20.00%	12	35	-65.71%
	Aggravated Assault - DV	4	3	33.33%	10	7	42.86%	17	15	13.33%
<b>Violent Total:</b>		<b>10</b>	<b>5</b>	<b>100.00%</b>	<b>26</b>	<b>26</b>	<b>0.00%</b>	<b>55</b>	<b>75</b>	<b>-26.67%</b>
<b>Property</b>	Burglary - Residential	1	5	-80.00%	7	8	-12.50%	16	41	-60.98%
	Burglary Garage	2	0		6	4	50.00%	11	26	-57.69%
	Burglary Commercial	2	3	-33.33%	17	14	21.43%	35	37	-5.41%
	Larceny	61	59	3.39%	234	249	-6.02%	521	528	-1.33%
	Vehicle Theft	6	7	-14.29%	20	18	11.11%	42	77	-45.45%
	Arson	0	1	-100.00%	1	1	0.00%	2	3	-33.33%
<b>Property Total:</b>		<b>72</b>	<b>75</b>	<b>-4.00%</b>	<b>285</b>	<b>294</b>	<b>-3.06%</b>	<b>627</b>	<b>712</b>	<b>-11.94%</b>
<b>Preliminary Part 1 Crime Totals:</b>		<b>82</b>	<b>80</b>	<b>2.50%</b>	<b>311</b>	<b>320</b>	<b>-2.81%</b>	<b>682</b>	<b>787</b>	<b>-13.34%</b>
<b>Current 7 Day Period:</b>		2/23/2025 - 3/1/2025			<b>Prior 7 Day Period:</b>		2/16/2025 - 2/22/2025			
<b>Current 28 Day Period:</b>		2/2/2025 - 3/1/2025			<b>Prior 28 Day Period:</b>		1/5/2025 - 2/1/2025			
<b>Current YTD Day Period:</b>		1/1/2025 - 3/1/2025			<b>Prior YTD Period:</b>		1/1/2024 - 3/1/2024			

Prepared by SPD Crime Analysis Office - Monday, March 3, 2025

**NOTE:** SPD moved from UCR to the NIBRS reporting standard on 10/4/16 following the transition to a new RMS System. [Numbers on CompStat reports prior to this date should not be used as a comparison to those on this report.](#) Additional info on these reporting standards can be found on the FBI website: <https://ucr.fbi.gov/nibrs-overview>

This chart represents Preliminary counts of selected crime categories from Police Case Reports. Full statistical analysis to determine the confidence level of this data has not been performed. The % change columns on the preliminary counts differ from the percentage change on the NIBRS crime report, sometimes significantly. The CompStat report is designed for operational use and includes only selected NIBRS categories and coding less complex than full NIBRS rules. Official statistics for these and other NIBRS categories can be found on WASPC & FBI websites once available.



Note: On 1/8/23 boundary changes were implemented dividing the North Precinct into two (NW and NE). The Northeast Precinct BAKER Sector consists of P3 and P4; Consequently this page did not exist on printed reports prior to 1/8/23

POLICE SUMMARY - Ending: Saturday, March 1, 2025



**NE - Neva-Wood District (P3)**

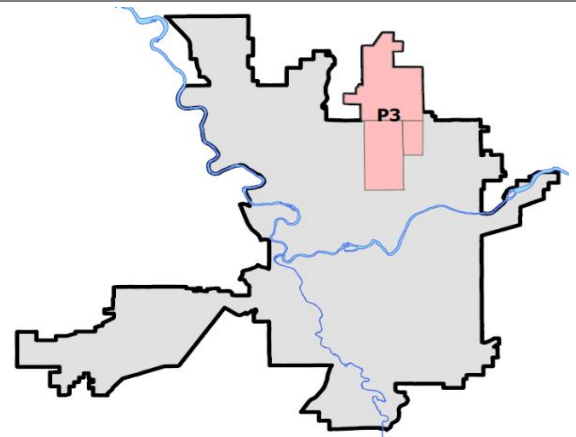
**Preliminary IBR Counts**

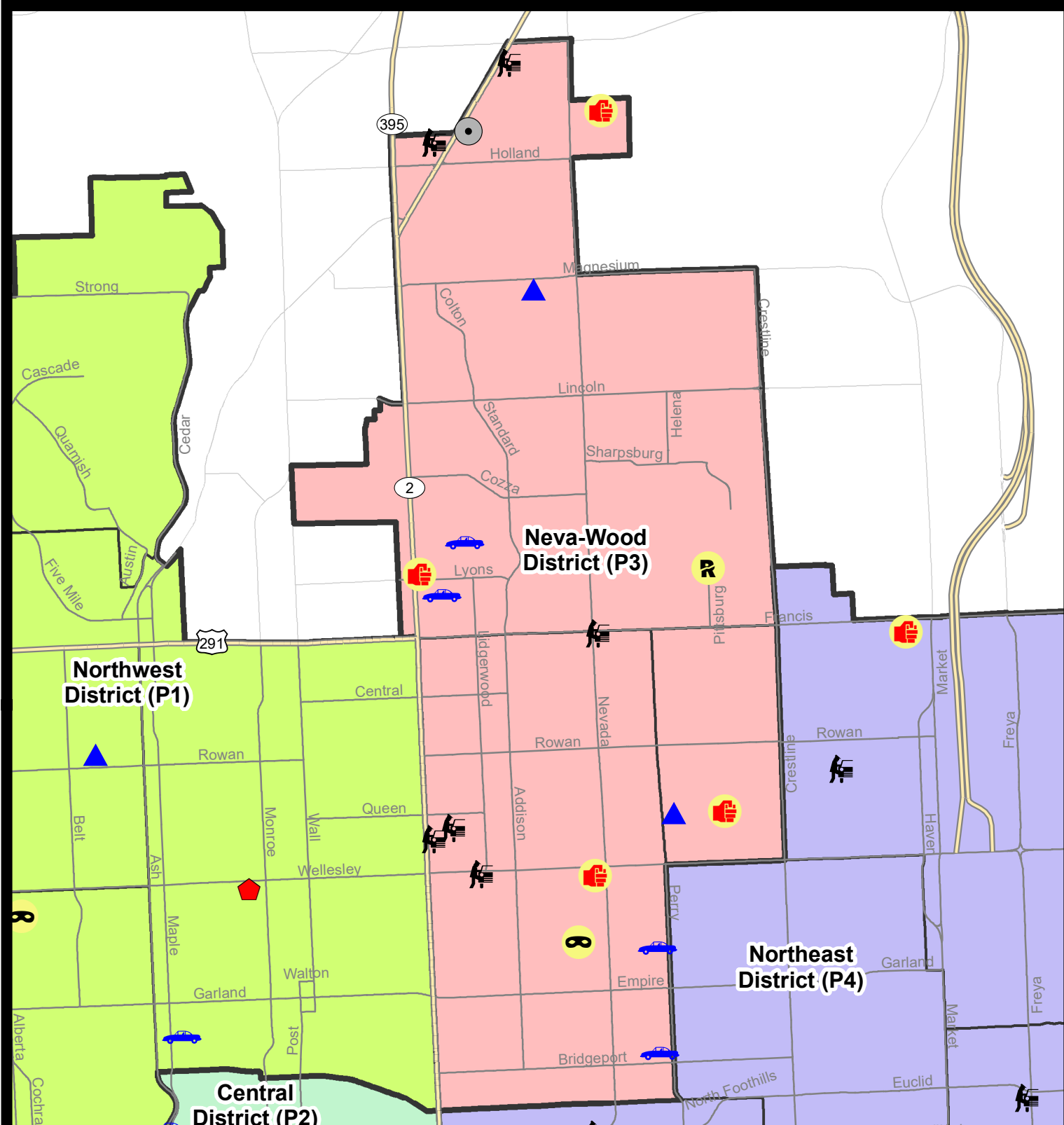
NIBRS Categories (Part 1 Selected)		7 Day Comparison			28 Day Comparison			YTD Comparison		
		Current	Prior	Percent	Current	Prior	Percent	Current	Prior	Percent
<b>Violent</b>	Criminal Homicide	0	0		0	0		0	0	
	Rape	1	0		2	2	0.00%	4	3	33.33%
	Robbery - Commercial	0	0		1	4	-75.00%	5	2	150.00%
	Robbery - Person	1	0		2	1	100.00%	3	5	-40.00%
	Aggravated Assault - Non DV	2	2	0.00%	4	3	33.33%	7	18	-61.11%
	Aggravated Assault - DV	2	2	0.00%	5	2	150.00%	7	9	-22.22%
<b>Violent Total:</b>		<b>6</b>	<b>4</b>	<b>50.00%</b>	<b>14</b>	<b>12</b>	<b>16.67%</b>	<b>26</b>	<b>37</b>	<b>-29.73%</b>
<b>Property</b>	Burglary - Residential	0	3	-100.00%	3	5	-40.00%	8	21	-61.90%
	Burglary Garage	2	0		3	4	-25.00%	8	13	-38.46%
	Burglary Commercial	1	1	0.00%	7	10	-30.00%	20	21	-4.76%
	Larceny	45	48	-6.25%	176	173	1.73%	375	327	14.68%
	Vehicle Theft	4	3	33.33%	12	7	71.43%	20	34	-41.18%
	Arson	0	1	-100.00%	1	1	0.00%	2	0	
<b>Property Total:</b>		<b>52</b>	<b>56</b>	<b>-7.14%</b>	<b>202</b>	<b>200</b>	<b>1.00%</b>	<b>433</b>	<b>416</b>	<b>4.09%</b>
<b>Preliminary Part 1 Crime Totals:</b>		<b>58</b>	<b>60</b>	<b>-3.33%</b>	<b>216</b>	<b>212</b>	<b>1.89%</b>	<b>459</b>	<b>453</b>	<b>1.32%</b>
<b>Current 7 Day Period:</b>		2/23/2025 - 3/1/2025			<b>Prior 7 Day Period:</b>		2/16/2025 - 2/22/2025			
<b>Current 28 Day Period:</b>		2/2/2025 - 3/1/2025			<b>Prior 28 Day Period:</b>		1/5/2025 - 2/1/2025			
<b>Current YTD Day Period:</b>		1/1/2025 - 3/1/2025			<b>Prior YTD Period:</b>		1/1/2024 - 3/1/2024			

Prepared by SPD Crime Analysis Office - Monday, March 3, 2025

**NOTE:** SPD moved from UCR to the NIBRS reporting standard on 10/4/16 following the transition to a new RMS System. [Numbers on CompStat reports prior to this date should not be used as a comparison to those on this report.](#) Additional info on these reporting standards can be found on the FBI website: <https://ucr.fbi.gov/nibrs-overview>

This chart represents Preliminary counts of selected crime categories from Police Case Reports. Full statistical analysis to determine the confidence level of this data has not been performed. The % change columns on the preliminary counts differ from the percentage change on the NIBRS crime report, sometimes significantly. The CompStat report is designed for operational use and includes only selected NIBRS categories and coding less complex than full NIBRS rules. Official statistics for these and other NIBRS categories can be found on WASPC & FBI websites once available.





**City of Spokane**  
**Neva-Wood District (P3)**  
**Selected Crime Codes**  
**2025-02-23 to 2025-03-01**  
 Prepared By:  
**Crime Analysis Unit**  
**Spokane Police Department**

**Legend**

**NIBRS Events**

Criminal Homicide	Robbery Person	Burglary Commercial
Rape	Aggravated Assault	Vehicle Prowling
Robbery Commercial	Burglary Residential	Vehicle Theft
	Burglary Garage	Arson

*Cases Represent LERMS Crime Codes  
 Points may indicate multiple events  
 Note: Veh Prowl is only Larceny displayed*

*For Additional Information on Incidents pertaining to an Area, Trend, or Pattern Contact Information Analysis*

0 0.2 0.4 0.8 Miles

**THIS IS NOT A LEGAL DOCUMENT.**  
 The information shown on this map is compiled from various sources and is subject to constant revision. Information shown on this map should not be used to determine the location of facilities in relationship to property lines, section lines, streets, etc.

Sunday - Saturday

2/23/2025 TO 3/1/2025



NE - Neva-Wood District (P3)

<u>A/C</u>	<u>Offense Statute</u>	<u>Address</u>	<u>Reported Date</u>	<u>Dist</u>
<b><u>SPB3NL</u></b>				
C	ASSAULT 2D	900 E HOFFMAN AVE	2/27/2025	P1
C	RETAIL THEFT WITH SPECIAL CIRCUMSTANCES 3D	4700 N DIVISION ST	2/26/2025	P3
C	RETAIL THEFT WITH SPECIAL CIRCUMSTANCES 3D	4700 N DIVISION ST	2/27/2025	P4
C	ROBBERY 1D CARJACKING	E ROCKWELL AVE / N CINCINNATI ST	2/23/2025	P3
C	THEFT 2D ALL OTHER	5500 N LIDGERWOOD ST	3/1/2025	P3
C	THEFT 2D FROM BUILDING	4700 N DIVISION ST	2/27/2025	P3
C	THEFT 2D FROM MOTOR VEHICLE	4700 N DIVISION ST	2/28/2025	P3
C	THEFT 2D FROM MOTOR VEHICLE	200 E WELLESLEY AVE	3/1/2025	P3
C	THEFT 3D ALL OTHER	1000 E DECATUR AVE	2/26/2025	P3
C	THEFT 3D ALL OTHER	5500 N LIDGERWOOD ST	3/1/2025	P3
C	THEFT 3D ALL OTHER	4700 N DIVISION ST	2/28/2025	
C	THEFT 3D FROM BUILDING	400 E DALTON AVE	2/27/2025	P3
C	THEFT 3D FROM BUILDING	6000 N LIDGERWOOD ST	2/28/2025	
C	THEFT 3D FROM MOTOR VEHICLE	1000 E FRANCIS AVE	2/27/2025	P3
C	THEFT 3D FROM MOTOR VEHICLE	4700 N DIVISION ST	3/1/2025	P3
C	THEFT 3D SHOPLIFTING	4700 N DIVISION ST	2/26/2025	P4
C	THEFT 3D SHOPLIFTING	0 E EMPIRE AVE	2/28/2025	P4
C	THEFT 3D SHOPLIFTING	4700 N DIVISION ST	2/27/2025	
C	THEFT 3D SHOPLIFTING	4700 N DIVISION ST	2/28/2025	
C	THEFT 3D SHOPLIFTING	4700 N DIVISION ST	3/1/2025	
C	THEFT 3D VEHICLE PARTS AND ACCESSORIES	800 E DALKE AVE	2/25/2025	P3
A	THEFT OF MOTOR VEHICLE	1300 E LACROSSE AVE	2/23/2025	P3
C	THEFT OF MOTOR VEHICLE	1300 E COURTLAND AVE	2/24/2025	P4
<b><u>SPB3SH</u></b>				
C	ASSAULT 2D	6700 N DIVISION ST	2/27/2025	P4
C	ASSAULT 4D WEAPON	9700 N MORTON CT	2/24/2025	P3
C	BURGLARY 2D COMMERCIAL	9600 N NEWPORT HWY	2/25/2025	P4
C	BURGLARY 2D GARAGE	600 E MAGNESIUM RD	2/23/2025	P3
C	MAIL THEFT	8400 N NEVADA ST	2/25/2025	P3
C	RAPE 2D		2/25/2025	P4
C	RETAIL THEFT WITH SPECIAL CIRCUMSTANCES 3D	9700 N NEWPORT HWY	2/23/2025	P4
C	THEFT 1D ALL OTHER	7700 N WILDING DR	2/24/2025	P3
C	THEFT 1D SHOPLIFTING	9600 N NEWPORT HWY	2/23/2025	P3
C	THEFT 2D ALL OTHER	9200 N COLTON ST	2/25/2025	P4
C	THEFT 2D FROM MOTOR VEHICLE	9900 N NEWPORT HWY	2/28/2025	P3
C	THEFT 2D FROM MOTOR VEHICLE	9600 N NEWPORT HWY	3/1/2025	P3
C	THEFT 3D ALL OTHER	200 E WEDGEWOOD AVE	2/28/2025	P4
C	THEFT 3D ALL OTHER	900 E CALKINS DR	2/28/2025	P4

For protection of victim privacy, the entire address on sexual assault crimes has been redacted.

<b>A/C</b>	<b>Offense Statute</b>	<b>Address</b>	<b>Reported Date</b>	<b>Dist</b>
C	THEFT 3D ALL OTHER	700 E HOUSTON AVE	2/25/2025	
A	THEFT 3D FROM MOTOR VEHICLE	9600 N NEWPORT HWY	3/1/2025	P3
C	THEFT 3D SHOPLIFTING	9200 N COLTON ST	2/23/2025	P4
C	THEFT 3D SHOPLIFTING	9700 N NEWPORT HWY	2/23/2025	P4
C	THEFT 3D SHOPLIFTING	6600 N DIVISION ST	2/23/2025	P1
C	THEFT 3D SHOPLIFTING	9600 N NEWPORT HWY	2/23/2025	P4
C	THEFT 3D SHOPLIFTING	9200 N COLTON ST	2/23/2025	P4
C	THEFT 3D SHOPLIFTING	9200 N COLTON ST	2/24/2025	P4
C	THEFT 3D SHOPLIFTING	6500 N NEVADA ST	2/24/2025	P3
C	THEFT 3D SHOPLIFTING	6500 N NEVADA ST	2/24/2025	P3
C	THEFT 3D SHOPLIFTING	6500 N NEVADA ST	2/24/2025	P3
C	THEFT 3D SHOPLIFTING	9700 N NEWPORT HWY	2/26/2025	P4
A	THEFT 3D SHOPLIFTING	6500 N NEVADA ST	2/26/2025	P3
C	THEFT 3D SHOPLIFTING	9200 N COLTON ST	2/27/2025	P3
C	THEFT 3D SHOPLIFTING	6500 N NEVADA ST	3/1/2025	P3
C	THEFT 3D SHOPLIFTING	6500 N NEVADA ST	2/24/2025	
C	THEFT 3D SHOPLIFTING	9700 N NEWPORT HWY	2/28/2025	
C	THEFT OF MOTOR VEHICLE	100 E WEDGEWOOD AVE	2/23/2025	P4
C	THEFT OF MOTOR VEHICLE	6600 N DIVISION ST	2/27/2025	P4

### **SPB3WH**

C	ASSAULT 1D	1700 E QUEEN AVE	2/25/2025	P4
A	BURGLARY 2D GARAGE	1400 E QUEEN AVE	2/25/2025	P4



**NE - Northeast District (P4)**

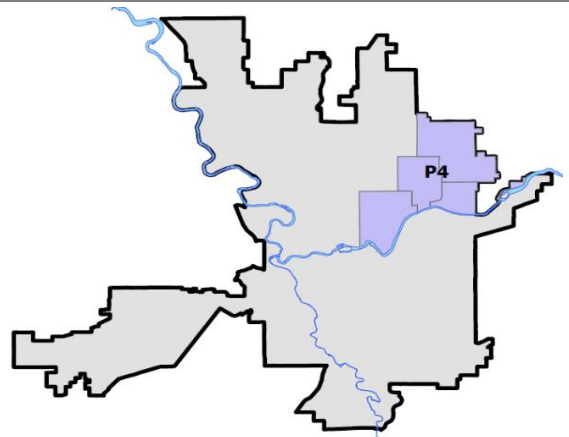
**Preliminary IBR Counts**

NIBRS Categories (Part 1 Selected)		7 Day Comparison			28 Day Comparison			YTD Comparison		
		Current	Prior	Percent	Current	Prior	Percent	Current	Prior	Percent
<b>Violent</b>	Criminal Homicide	0	0		0	0		0	1	-100.00%
	Rape	0	0		1	2	-50.00%	4	2	100.00%
	Robbery - Commercial	1	0		3	2	50.00%	6	6	0.00%
	Robbery - Person	1	0		1	3	-66.67%	4	6	-33.33%
	Aggravated Assault - Non DV	0	0		2	2	0.00%	5	17	-70.59%
	Aggravated Assault - DV	2	1	100.00%	5	5	0.00%	10	6	66.67%
<b>Violent Total:</b>		<b>4</b>	<b>1</b>	<b>300.00%</b>	<b>12</b>	<b>14</b>	<b>-14.29%</b>	<b>29</b>	<b>38</b>	<b>-23.68%</b>
<b>Property</b>	Burglary - Residential	1	2	-50.00%	4	3	33.33%	8	20	-60.00%
	Burglary Garage	0	0		3	0		3	13	-76.92%
	Burglary Commercial	1	2	-50.00%	10	4	150.00%	15	16	-6.25%
	Larceny	16	11	45.45%	58	76	-23.68%	146	201	-27.36%
	Vehicle Theft	2	4	-50.00%	8	11	-27.27%	22	43	-48.84%
	Arson	0	0		0	0		0	3	-100.00%
<b>Property Total:</b>		<b>20</b>	<b>19</b>	<b>5.26%</b>	<b>83</b>	<b>94</b>	<b>-11.70%</b>	<b>194</b>	<b>296</b>	<b>-34.46%</b>
<b>Preliminary Part 1 Crime Totals:</b>		<b>24</b>	<b>20</b>	<b>20.00%</b>	<b>95</b>	<b>108</b>	<b>-12.04%</b>	<b>223</b>	<b>334</b>	<b>-33.23%</b>
<b>Current 7 Day Period:</b>		2/23/2025 - 3/1/2025			<b>Prior 7 Day Period:</b>		2/16/2025 - 2/22/2025			
<b>Current 28 Day Period:</b>		2/2/2025 - 3/1/2025			<b>Prior 28 Day Period:</b>		1/5/2025 - 2/1/2025			
<b>Current YTD Day Period:</b>		1/1/2025 - 3/1/2025			<b>Prior YTD Period:</b>		1/1/2024 - 3/1/2024			

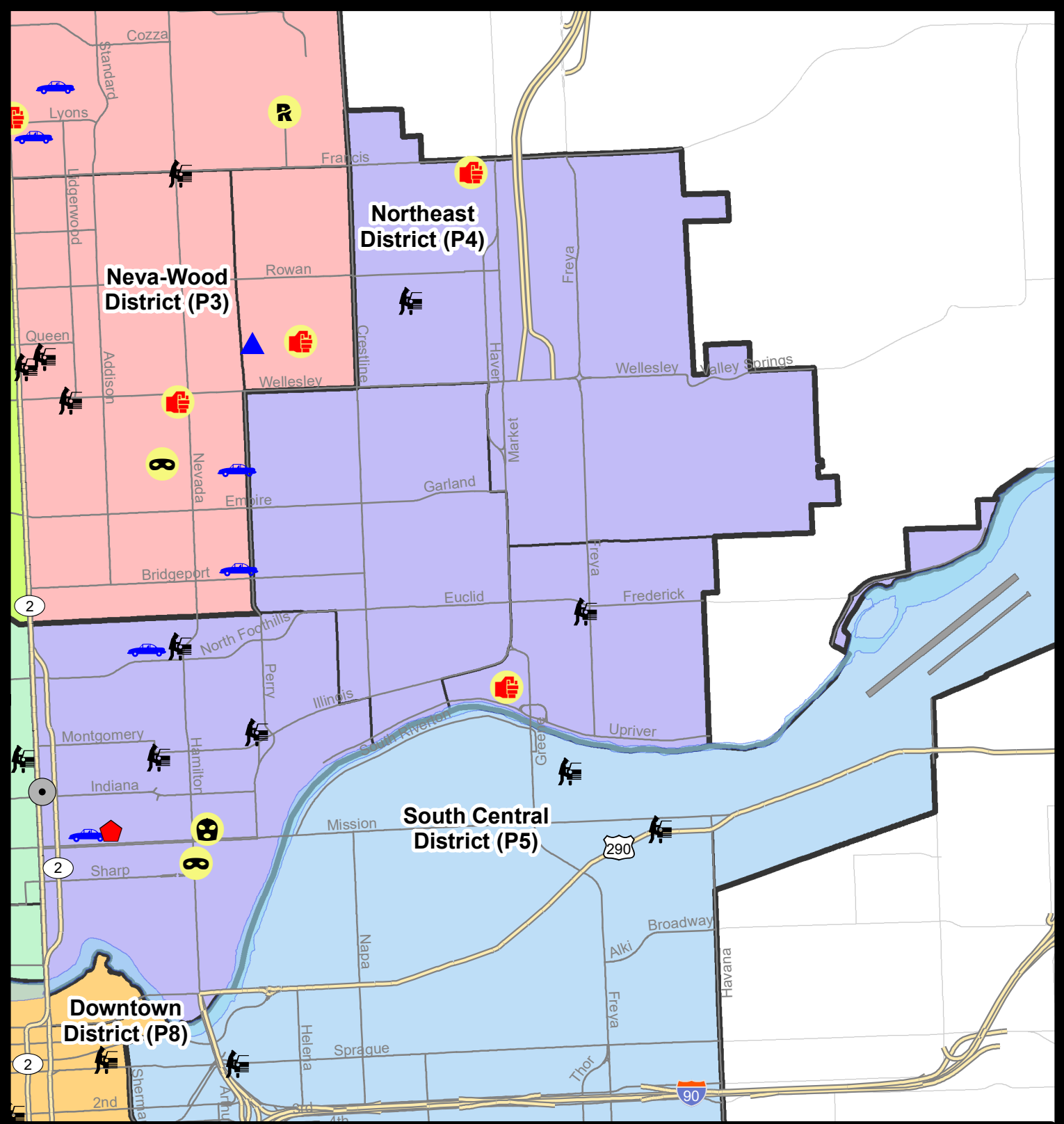
Prepared by SPD Crime Analysis Office - Monday, March 3, 2025

**NOTE:** SPD moved from UCR to the NIBRS reporting standard on 10/4/16 following the transition to a new RMS System. [Numbers on CompStat reports prior to this date should not be used as a comparison to those on this report.](#) Additional info on these reporting standards can be found on the FBI website: <https://ucr.fbi.gov/nibrs-overview>

This chart represents Preliminary counts of selected crime categories from Police Case Reports. Full statistical analysis to determine the confidence level of this data has not been performed. The % change columns on the preliminary counts differ from the percentage change on the NIBRS crime report, sometimes significantly. The CompStat report is designed for operational use and includes only selected NIBRS categories and coding less complex than full NIBRS rules. Official statistics for these and other NIBRS categories can be found on WASPC & FBI websites once available.







**City of Spokane**  
**Northeast District (P4)**  
**Selected Crime Codes**  
**2025-02-23 to 2025-03-01**  
 Prepared By:  
 Crime Analysis Unit  
 Spokane Police Department

**Legend**

**NIBRS Events**

Criminal Homicide	Robbery Person	Burglary Commercial
Rape	Aggravated Assault	Vehicle Prowling
Robbery Commercial	Burglary Residential	Vehicle Theft
Burglary Garage	Arson	<b>SPOKANE POLICE</b>

*Cases Represent LERMS Crime Codes  
 Points may indicate multiple events  
 Note: Veh Prowl is only Larceny displayed*

*For Additional Information on Incidents pertaining to an Area, Trend, or Pattern Contact Information Analysis*

0 0.2 0.4 0.8 Miles

Geographic Information System

**SPOKANE**

THIS IS NOT A LEGAL DOCUMENT. The information shown on this map is compiled from various sources and is subject to constant revision. Information shown on this map should not be used to determine the location of facilities in relationship to property lines, section lines, streets, etc.

Sunday - Saturday

2/23/2025 TO 3/1/2025



NE - Northeast District (P4)

<u>A/C</u>	<u>Offense Statute</u>	<u>Address</u>	<u>Reported Date</u>	<u>Dist</u>
<b><u>SPB4BE</u></b>				
C	THEFT 2D ALL OTHER	4100 N REGAL ST	2/27/2025	
C	THEFT 3D SHOPLIFTING	3900 N MARKET ST	2/28/2025	P4
C	THEFT 3D VEHICLE PARTS AND ACCESSORIES	2900 E HERROY AVE	2/24/2025	P4
<b><u>SPB4HI</u></b>				
C	ASSAULT 2D	2900 E DECATUR AVE	2/27/2025	P4
C	THEFT 2D FROM MOTOR VEHICLE	N COOK ST / E EVERETT AVE	2/24/2025	P4
C	THEFT 3D FROM BUILDING	3000 E COLUMBIA AVE	2/25/2025	P4
<b><u>SPB4LO</u></b>				
C	BURGLARY 2D COMMERCIAL	1900 N DIVISION ST	2/23/2025	P1
C	RESIDENTIAL BURGLARY	400 E AUGUSTA AVE	2/28/2025	P4
C	ROBBERY 1D PERSON	1300 N HAMILTON ST	3/1/2025	P4
C	ROBBERY 2D COMMERCIAL	900 E MISSION AVE	2/27/2025	P4
C	THEFT 2D FROM BUILDING	2600 N HAMILTON ST	2/25/2025	P4
C	THEFT 2D FROM MOTOR VEHICLE	2100 N DAKOTA ST	2/23/2025	P4
C	THEFT 3D FROM MOTOR VEHICLE	2200 N PERRY ST	2/23/2025	P4
C	THEFT 3D FROM MOTOR VEHICLE	2800 N HAMILTON ST	2/24/2025	P4
C	THEFT 3D SHOPLIFTING	2600 N HAMILTON ST	2/23/2025	P4
C	THEFT 3D SHOPLIFTING	900 E MISSION AVE	2/25/2025	P4
C	THEFT 3D SHOPLIFTING	2600 N HAMILTON ST	2/26/2025	P4
C	THEFT 3D SHOPLIFTING	2600 N HAMILTON ST	2/27/2025	P4
C	THEFT 3D SHOPLIFTING	900 E MISSION AVE	2/27/2025	P4
C	THEFT 3D SHOPLIFTING	800 E DESMET AVE	2/23/2025	
C	THEFT OF MOTOR VEHICLE	1600 N LIDGERWOOD ST	2/23/2025	P8
C	THEFT OF MOTOR VEHICLE	2800 N DAKOTA ST	2/25/2025	P4
<b><u>SPB4MI</u></b>				
C	ASSAULT 2D	3000 E JACKSON AVE	2/25/2025	P4
C	THEFT 3D FROM MOTOR VEHICLE	3500 E FAIRVIEW AVE	2/25/2025	P4

# SPOKANE POLICE DEPARTMENT



## South Precinct CHARLIE Sector

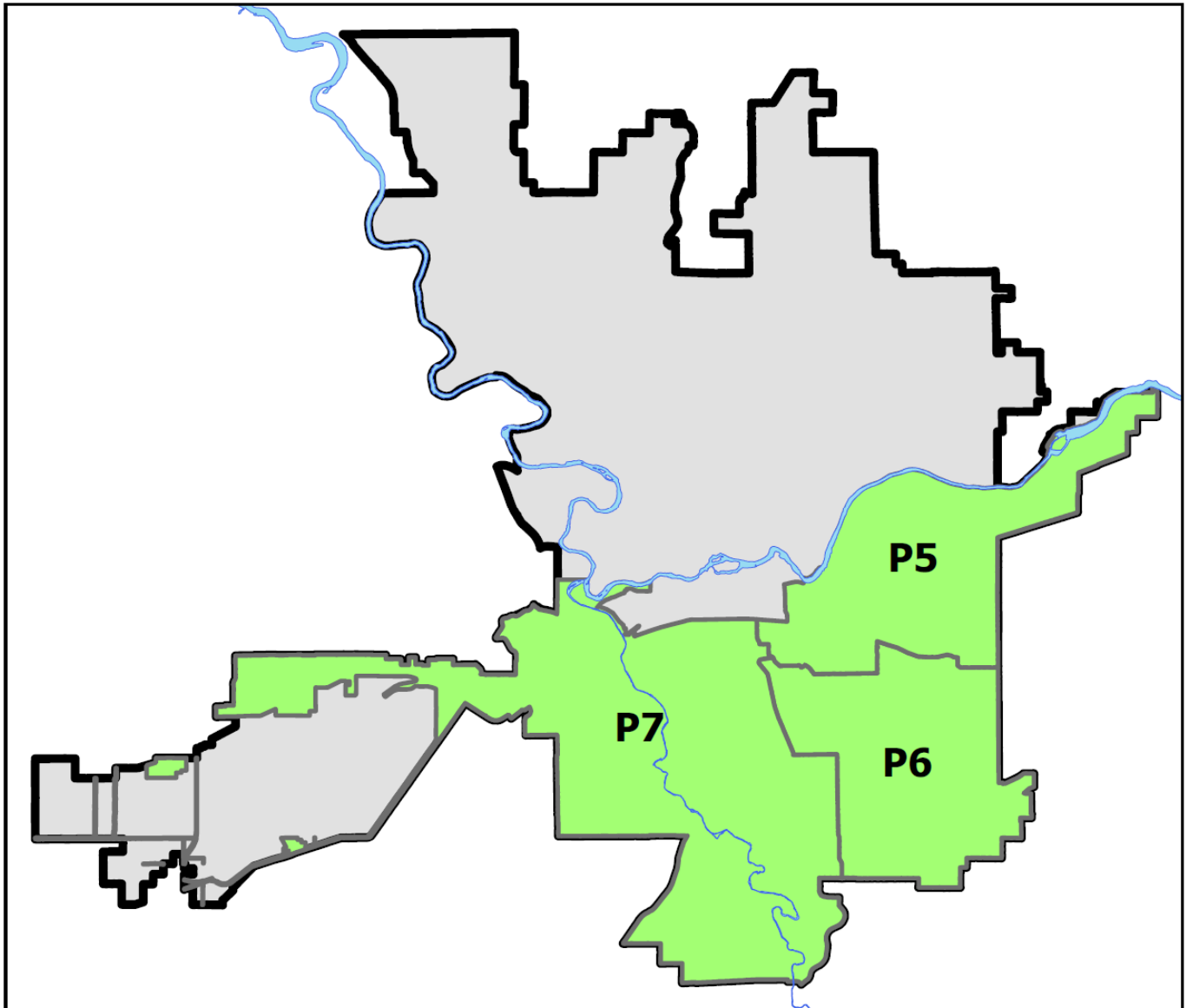
### PSA Commander

**Captain Matt Cowles**

**South Central District (P5)**

**Southeast District (P6)**

**Southwest District (P7)**





***SOUTH PRECINCT (P5, P6, P7) CHARLIE SECTOR***

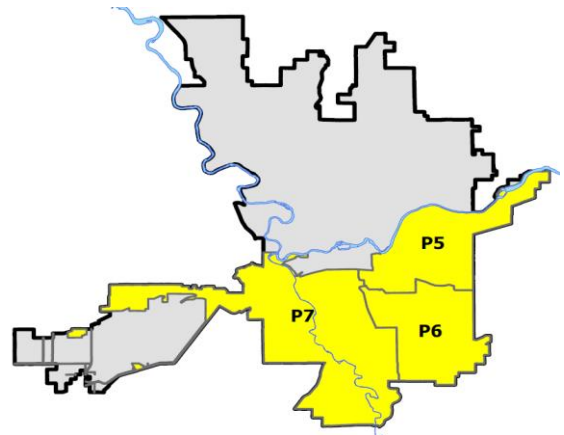
**Preliminary IBR Counts**

<b>NIBRS Categories (Part 1 Selected)</b>	<b>7 Day Comparison</b>			<b>28 Day Comparison</b>			<b>YTD Comparison</b>		
	Current	Prior	Percent	Current	Prior	Percent	Current	Prior	Percent
<b>Violent</b>									
Criminal Homicide	0	0		0	0		0	1	-100.00%
Rape	0	3	-100.00%	9	4	125.00%	14	9	55.56%
Robbery - Commercial	0	0		0	1	-100.00%	1	3	-66.67%
Robbery - Person	0	0		2	5	-60.00%	8	4	100.00%
Aggravated Assault - Non DV	2	2	0.00%	6	11	-45.45%	17	12	41.67%
Aggravated Assault - DV	1	4	-75.00%	13	7	85.71%	20	19	5.26%
<b>Violent Total:</b>	<b>3</b>	<b>9</b>	<b>-66.67%</b>	<b>30</b>	<b>28</b>	<b>7.14%</b>	<b>60</b>	<b>48</b>	<b>25.00%</b>
<b>Property</b>									
Burglary - Residential	0	2	-100.00%	6	4	50.00%	13	29	-55.17%
Burglary Garage	2	3	-33.33%	9	5	80.00%	14	23	-39.13%
Burglary Commercial	2	0		3	11	-72.73%	17	12	41.67%
Larceny	32	41	-21.95%	151	144	4.86%	308	286	7.69%
Vehicle Theft	2	3	-33.33%	11	13	-15.38%	24	39	-38.46%
Arson	0	0		0	2	-100.00%	2	4	-50.00%
<b>Property Total:</b>	<b>38</b>	<b>49</b>	<b>-22.45%</b>	<b>180</b>	<b>179</b>	<b>0.56%</b>	<b>378</b>	<b>393</b>	<b>-3.82%</b>
<b>Preliminary Part 1 Crime Totals:</b>	<b>41</b>	<b>58</b>	<b>-29.31%</b>	<b>210</b>	<b>207</b>	<b>1.45%</b>	<b>438</b>	<b>441</b>	<b>-0.68%</b>
<b>Current 7 Day Period:</b>	2/23/2025 - 3/1/2025			<b>Prior 7 Day Period:</b>	2/16/2025 - 2/22/2025				
<b>Current 28 Day Period:</b>	2/2/2025 - 3/1/2025			<b>Prior 28 Day Period:</b>	1/5/2025 - 2/1/2025				
<b>Current YTD Day Period:</b>	1/1/2025 - 3/1/2025			<b>Prior YTD Period:</b>	1/1/2024 - 3/1/2024				

Prepared by SPD Crime Analysis Office - Monday, March 3, 2025

**NOTE:** SPD moved from UCR to the NIBRS reporting standard on 10/4/16 following the transition to a new RMS System. [Numbers on CompStat reports prior to this date should not be used as a comparison to those on this report.](#) Additional info on these reporting standards can be found on the FBI website: <https://ucr.fbi.gov/nibrs-overview>

This chart represents Preliminary counts of selected crime categories from Police Case Reports. Full statistical analysis to determine the confidence level of this data has not been performed. The % change columns on the preliminary counts differ from the percentage change on the NIBRS crime report, sometimes significantly. The CompStat report is designed for operational use and includes only selected NIBRS categories and coding less complex than full NIBRS rules. Official statistics for these and other NIBRS categories can be found on WASPC & FBI websites once available.



Note: On 1/8/23 boundary changes incorporated portions of P7 into the Downtown Precinct (SPD8BA and SPD8PV); Consequently activity in P7 will appear lower if compared to printed CompStat reports prior to 1/8/23



# SE - South Central District (P5)

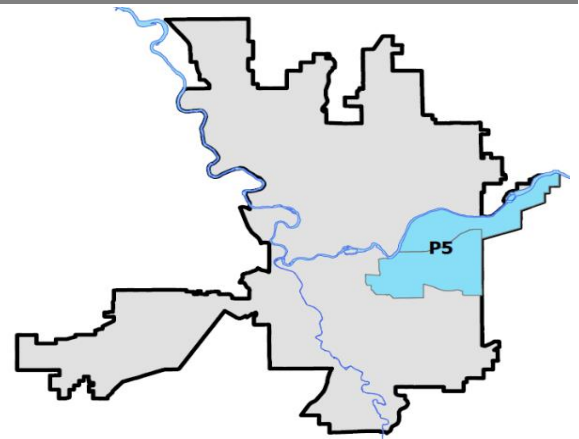
## Preliminary IBR Counts

NIBRS Categories (Part 1 Selected)		7 Day Comparison			28 Day Comparison			YTD Comparison		
		Current	Prior	Percent	Current	Prior	Percent	Current	Prior	Percent
<b>Violent</b>	Criminal Homicide	0	0		0	0		0	0	
	Rape	0	1	-100.00%	5	1	400.00%	6	5	20.00%
	Robbery - Commercial	0	0		0	0		0	1	-100.00%
	Robbery - Person	0	0		2	3	-33.33%	5	2	150.00%
	Aggravated Assault - Non DV	1	2	-50.00%	4	5	-20.00%	9	7	28.57%
	Aggravated Assault - DV	1	2	-50.00%	7	4	75.00%	11	8	37.50%
<b>Violent Total:</b>		<b>2</b>	<b>5</b>	<b>-60.00%</b>	<b>18</b>	<b>13</b>	<b>38.46%</b>	<b>31</b>	<b>23</b>	<b>34.78%</b>
<b>Property</b>	Burglary - Residential	0	0		1	3	-66.67%	6	13	-53.85%
	Burglary Garage	0	0		0	1	-100.00%	1	11	-90.91%
	Burglary Commercial	0	0		0	5	-100.00%	7	6	16.67%
	Larceny	16	15	6.67%	70	52	34.62%	128	115	11.30%
	Vehicle Theft	0	1	-100.00%	5	8	-37.50%	13	17	-23.53%
	Arson	0	0		0	0		0	4	-100.00%
<b>Property Total:</b>		<b>16</b>	<b>16</b>	<b>0.00%</b>	<b>76</b>	<b>69</b>	<b>10.14%</b>	<b>155</b>	<b>166</b>	<b>-6.63%</b>
<b>Preliminary Part 1 Crime Totals:</b>		<b>18</b>	<b>21</b>	<b>-14.29%</b>	<b>94</b>	<b>82</b>	<b>14.63%</b>	<b>186</b>	<b>189</b>	<b>-1.59%</b>
<b>Current 7 Day Period:</b>	2/23/2025 - 3/1/2025			<b>Prior 7 Day Period:</b>	2/16/2025 - 2/22/2025					
<b>Current 28 Day Period:</b>	2/2/2025 - 3/1/2025			<b>Prior 28 Day Period:</b>	1/5/2025 - 2/1/2025					
<b>Current YTD Day Period:</b>	1/1/2025 - 3/1/2025			<b>Prior YTD Period:</b>	1/1/2024 - 3/1/2024					

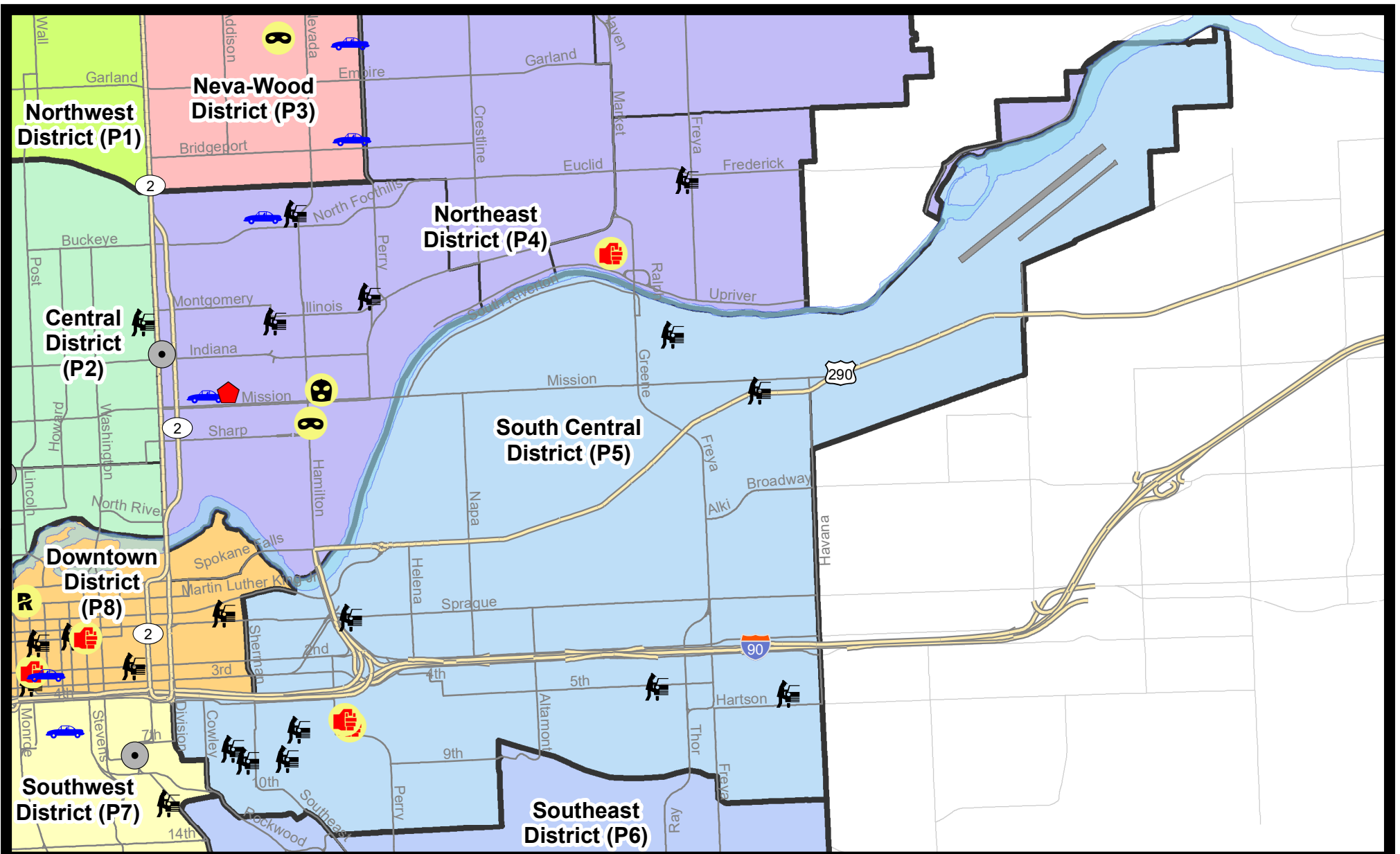
Prepared by SPD Crime Analysis Office - Monday, March 3, 2025

**NOTE:** SPD moved from UCR to the NIBRS reporting standard on 10/4/16 following the transition to a new RMS System. [Numbers on CompStat reports prior to this date should not be used as a comparison to those on this report.](#) Additional info on these reporting standards can be found on the FBI website: <https://ucr.fbi.gov/nibrs-overview>

This chart represents Preliminary counts of selected crime categories from Police Case Reports. Full statistical analysis to determine the confidence level of this data has not been performed. The % change columns on the preliminary counts differ from the percentage change on the NIBRS crime report, sometimes significantly. The CompStat report is designed for operational use and includes only selected NIBRS categories and coding less complex than full NIBRS rules. Official statistics for these and other NIBRS categories can be found on WASPC & FBI websites once available.



**Note:** On 2/10/21 a portion of the Police Block SPC5EC became part of the Downtown Precinct (SPD8EC); Consequently activity in P5 will appear lower if compared to printed CompStat reports prior to 2/10/21



**City of Spokane**  
**South Central District (P5)**  
**Selected**  
**Crime Types**  
**2025-02-23 to 2025-03-01**

Prepared By:  
**Crime Analysis Unit**  
**Spokane Police Department**

**Legend**


**NIBRS Events**

-  Criminal Homicide
-  Rape
-  Robbery Commercial
-  Robbery Person
-  Aggravated Assault
-  Burglary Residential
-  Burglary Garage
-  Burglary Commercial
-  Vehicle Prowling
-  Vehicle Theft
-  Arson

*Cases Represent LERMS Crime Codes  
 Points may indicate multiple events  
 Note: Veh Prowl is only Larceny category displayed*



*For Additional Information on Incidents  
 pertaining to an Area, Trend, or Pattern  
 Contact Information Analysis*



***THIS IS NOT A LEGAL DOCUMENT:**  
 The information shown on this map is compiled  
 from various sources and is subject to constant  
 revision. Information shown on this map should  
 not be used to determine the location of facilities  
 in relationship to property lines, section lines,  
 streets, etc.*

Sunday - Saturday

2/23/2025 TO 3/1/2025

SE - South Central District (P5)



<u>A/C</u>	<u>Offense Statute</u>	<u>Address</u>	<u>Reported Date</u>	<u>Dist</u>
<b><u>SPC5EC</u></b>				
C	ASSAULT 2D	600 S RICHARD ALLEN CT	2/25/2025	P5
C	HARASSMENT FELONY WEAPON INVOLVED	600 S RICHARD ALLEN CT	2/27/2025	P6
C	THEFT 2D FROM BUILDING	1100 E 8TH AVE	2/27/2025	P5
C	THEFT 3D FROM MOTOR VEHICLE	800 S HATCH ST	2/23/2025	P5
C	THEFT 3D FROM MOTOR VEHICLE	500 S RAY ST	2/24/2025	P5
C	THEFT 3D FROM MOTOR VEHICLE	4000 E 6TH AVE	2/24/2025	P5
C	THEFT 3D FROM MOTOR VEHICLE	800 E HARTSON AVE	2/25/2025	P5
C	THEFT 3D FROM MOTOR VEHICLE	400 E 8TH AVE	2/26/2025	P5
C	THEFT 3D FROM MOTOR VEHICLE	1100 E SPRAGUE AVE	3/1/2025	
C	THEFT 3D SHOPLIFTING	500 N FREYA ST	2/26/2025	P5
C	THEFT 3D SHOPLIFTING	3000 E SPRAGUE AVE	2/25/2025	
C	THEFT 3D SHOPLIFTING	400 S THOR ST	3/1/2025	
C	THEFT 3D SHOPLIFTING	400 S THOR ST	3/1/2025	
C	THEFT 3D SHOPLIFTING	400 S THOR ST	3/1/2025	
C	THEFT 3D VEHICLE PARTS AND ACCESSORIES	3300 E TRENT AVE	2/28/2025	P5
C	THEFT OF A FIREARM FROM MOTOR VEHICLE	300 E 7TH AVE	2/26/2025	P5
<b><u>SPC5GP</u></b>				
C	THEFT 2D FROM MOTOR VEHICLE	1800 N GREENE ST	2/27/2025	P5
C	THEFT 3D FROM MOTOR VEHICLE	3900 E TRENT AVE	2/27/2025	P5

POLICE SUMMARY - Ending: Saturday, March 1, 2025



## SE - Southeast District (P6)

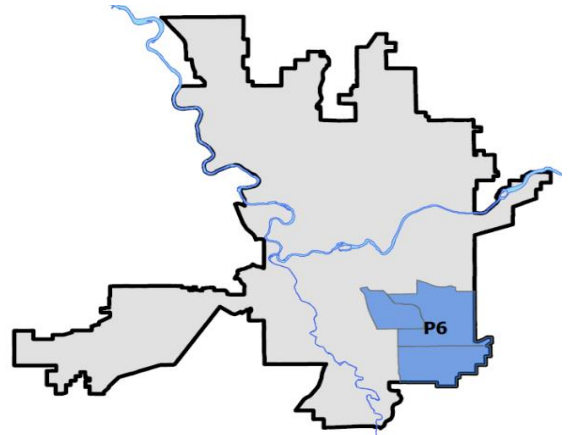
### Preliminary IBR Counts

NIBRS Categories (Part 1 Selected)		7 Day Comparison			28 Day Comparison			YTD Comparison		
		Current	Prior	Percent	Current	Prior	Percent	Current	Prior	Percent
<b>Violent</b>	Criminal Homicide	0	0		0	0		0	1	-100.00%
	Rape	0	1	-100.00%	1	2	-50.00%	3	1	200.00%
	Robbery - Commercial	0	0		0	1	-100.00%	1	2	-50.00%
	Robbery - Person	0	0		0	0		0	2	-100.00%
	Aggravated Assault - Non DV	0	0		1	0		1	3	-66.67%
	Aggravated Assault - DV	0	1	-100.00%	4	0		4	4	0.00%
<b>Violent Total:</b>		0	2	-100.00%	6	3	100.00%	9	13	-30.77%
<b>Property</b>	Burglary - Residential	0	1	-100.00%	3	0		4	6	-33.33%
	Burglary Garage	1	1	0.00%	3	3	0.00%	6	6	0.00%
	Burglary Commercial	1	0		1	3	-66.67%	5	2	150.00%
	Larceny	2	11	-81.82%	25	46	-45.65%	75	82	-8.54%
	Vehicle Theft	1	0		1	1	0.00%	2	8	-75.00%
	Arson	0	0		0	2	-100.00%	2	0	
<b>Property Total:</b>		5	13	-61.54%	33	55	-40.00%	94	104	-9.62%
<b>Preliminary Part 1 Crime Totals:</b>		5	15	-66.67%	39	58	-32.76%	103	117	-11.97%
<b>Current 7 Day Period:</b>	2/23/2025 - 3/1/2025			<b>Prior 7 Day Period:</b>	2/16/2025 - 2/22/2025					
<b>Current 28 Day Period:</b>	2/2/2025 - 3/1/2025			<b>Prior 28 Day Period:</b>	1/5/2025 - 2/1/2025					
<b>Current YTD Day Period:</b>	1/1/2025 - 3/1/2025			<b>Prior YTD Period:</b>	1/1/2024 - 3/1/2024					

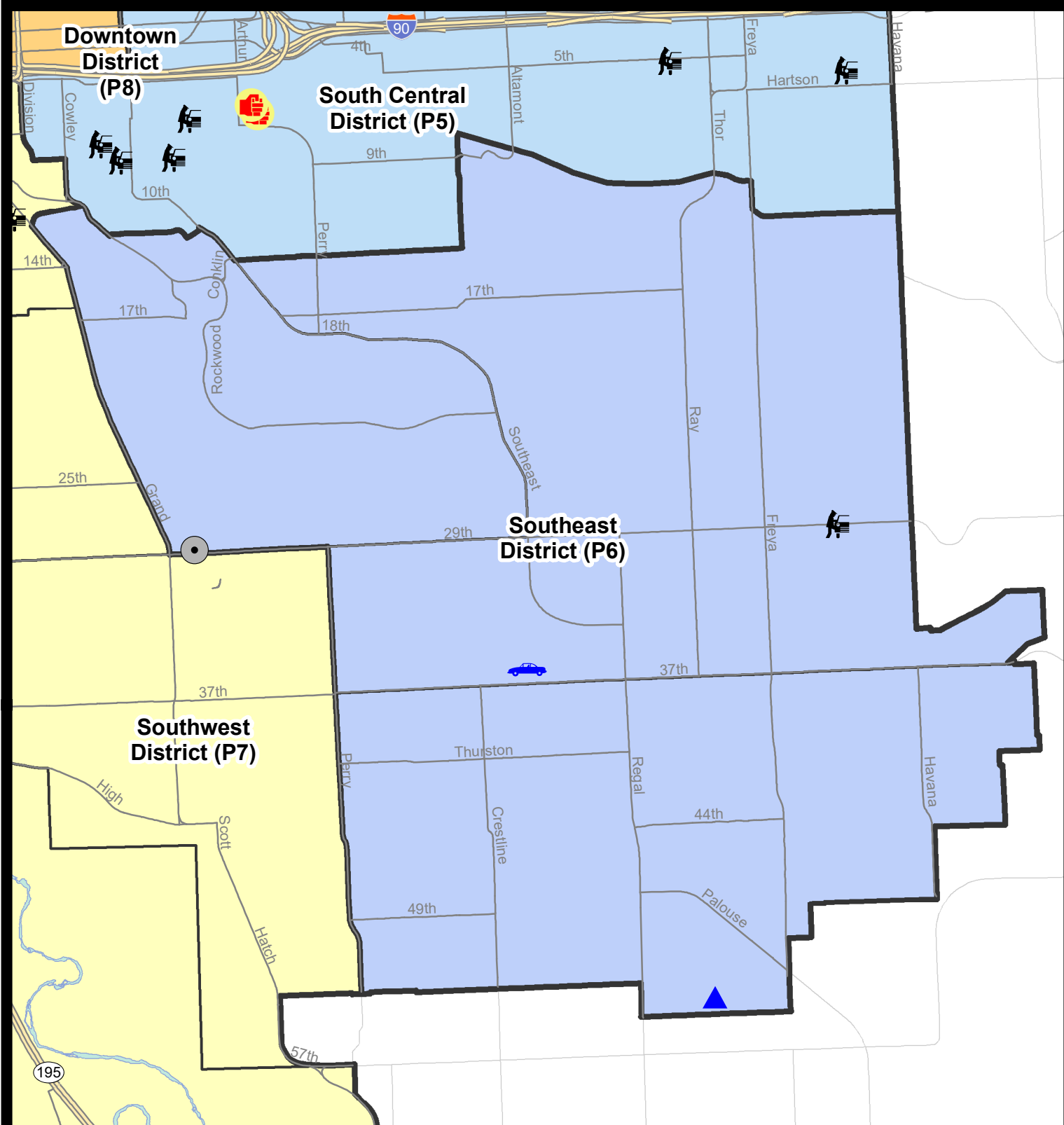
Prepared by SPD Crime Analysis Office - Monday, March 3, 2025

**NOTE:** SPD moved from UCR to the NIBRS reporting standard on 10/4/16 following the transition to a new RMS System. [Numbers on CompStat reports prior to this date should not be used as a comparison to those on this report.](#) Additional info on these reporting standards can be found on the FBI website: <https://ucr.fbi.gov/nibrs-overview>

This chart represents Preliminary counts of selected crime categories from Police Case Reports. Full statistical analysis to determine the confidence level of this data has not been performed. The % change columns on the preliminary counts differ from the percentage change on the NIBRS crime report, sometimes significantly. The CompStat report is designed for operational use and includes only selected NIBRS categories and coding less complex than full NIBRS rules. Official statistics for these and other NIBRS categories can be found on WASPC & FBI websites once available.








**City of Spokane**  
**Southeast District (P6)**  
**Selected Crime Codes**  
**2025-02-23 to 2025-03-01**  
 Prepared By:  
**Crime Analysis Unit**  
**Spokane Police Department**

**Legend**  
**NIBRS Events**

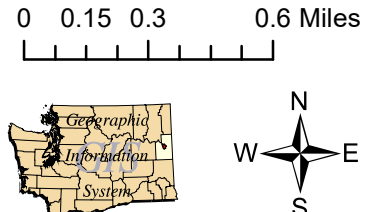
Criminal Homicide	Robbery Person	Burglary Commercial
Rape	Aggravated Assault	Vehicle Prowling
Robbery Commercial	Burglary Residential	Vehicle Theft
	Burglary Garage	Arson

*Cases Represent LERMS Crime Codes  
 Points may indicate multiple events  
 Note: Veh Prowl is only Larceny displayed*

*For Additional Information on Incidents pertaining to an Area, Trend, or Pattern Contact Information Analysis*



0 0.15 0.3 0.6 Miles



**Geographic Information System**

**SPokane**

THIS IS NOT A LEGAL DOCUMENT. The information shown on this map is compiled from various sources and is subject to constant revision. Information shown on this map should not be used to determine the location of facilities in relationship to property lines, section lines, streets, etc.

Sunday - Saturday

2/23/2025 TO 3/1/2025

SE - Southeast District (P6)



<u>A/C</u>	<u>Offense Statute</u>	<u>Address</u>	<u>Reported Date</u>	<u>Dist</u>
<b><u>SPC6LH</u></b>				
C	THEFT 3D FROM MOTOR VEHICLE	E 29TH AVE / S MYRTLE ST	2/25/2025	P6
C	THEFT OF MOTOR VEHICLE	2400 E 35TH AVE	2/24/2025	P6
<b><u>SPC6RW</u></b>				
C	BURGLARY 2D COMMERCIAL	700 E 29TH AVE	2/25/2025	P6
<b><u>SPC6SG</u></b>				
C	BURGLARY 2D GARAGE	3300 E 55TH AVE	3/1/2025	P6
C	THEFT 2D ALL OTHER	4200 S TENFEL LN	2/24/2025	P6



**SW - Southwest District (P7)**

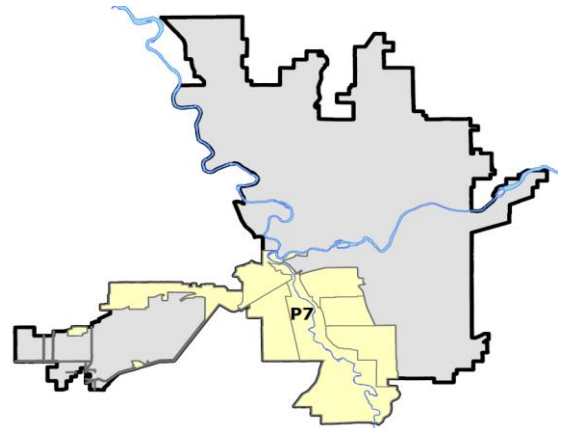
**Preliminary IBR Counts**

NIBRS Categories (Part 1 Selected)		7 Day Comparison			28 Day Comparison			YTD Comparison		
		Current	Prior	Percent	Current	Prior	Percent	Current	Prior	Percent
<b>Violent</b>	Criminal Homicide	0	0		0	0		0	0	
	Rape	0	1	-100.00%	3	1	200.00%	5	3	66.67%
	Robbery - Commercial	0	0		0	0		0	0	
	Robbery - Person	0	0		0	2	-100.00%	3	0	
	Aggravated Assault - Non DV	1	0		1	6	-83.33%	7	2	250.00%
	Aggravated Assault - DV	0	1	-100.00%	2	3	-33.33%	5	7	-28.57%
	<b>Violent Total:</b>	1	2	-50.00%	6	12	-50.00%	20	12	66.67%
<b>Property</b>	Burglary - Residential	0	1	-100.00%	2	1	100.00%	3	10	-70.00%
	Burglary Garage	1	2	-50.00%	6	1	500.00%	7	6	16.67%
	Burglary Commercial	1	0		2	3	-33.33%	5	4	25.00%
	Larceny	14	15	-6.67%	56	46	21.74%	105	89	17.98%
	Vehicle Theft	1	2	-50.00%	5	4	25.00%	9	14	-35.71%
	Arson	0	0		0	0		0	0	
		<b>Property Total:</b>	17	20	-15.00%	71	55	29.09%	129	123
<b>Preliminary Part 1 Crime Totals:</b>		18	22	-18.18%	77	67	14.93%	149	135	10.37%
<b>Current 7 Day Period:</b>		2/23/2025 - 3/1/2025			<b>Prior 7 Day Period:</b>		2/16/2025 - 2/22/2025			
<b>Current 28 Day Period:</b>		2/2/2025 - 3/1/2025			<b>Prior 28 Day Period:</b>		1/5/2025 - 2/1/2025			
<b>Current YTD Day Period:</b>		1/1/2025 - 3/1/2025			<b>Prior YTD Period:</b>		1/1/2024 - 3/1/2024			


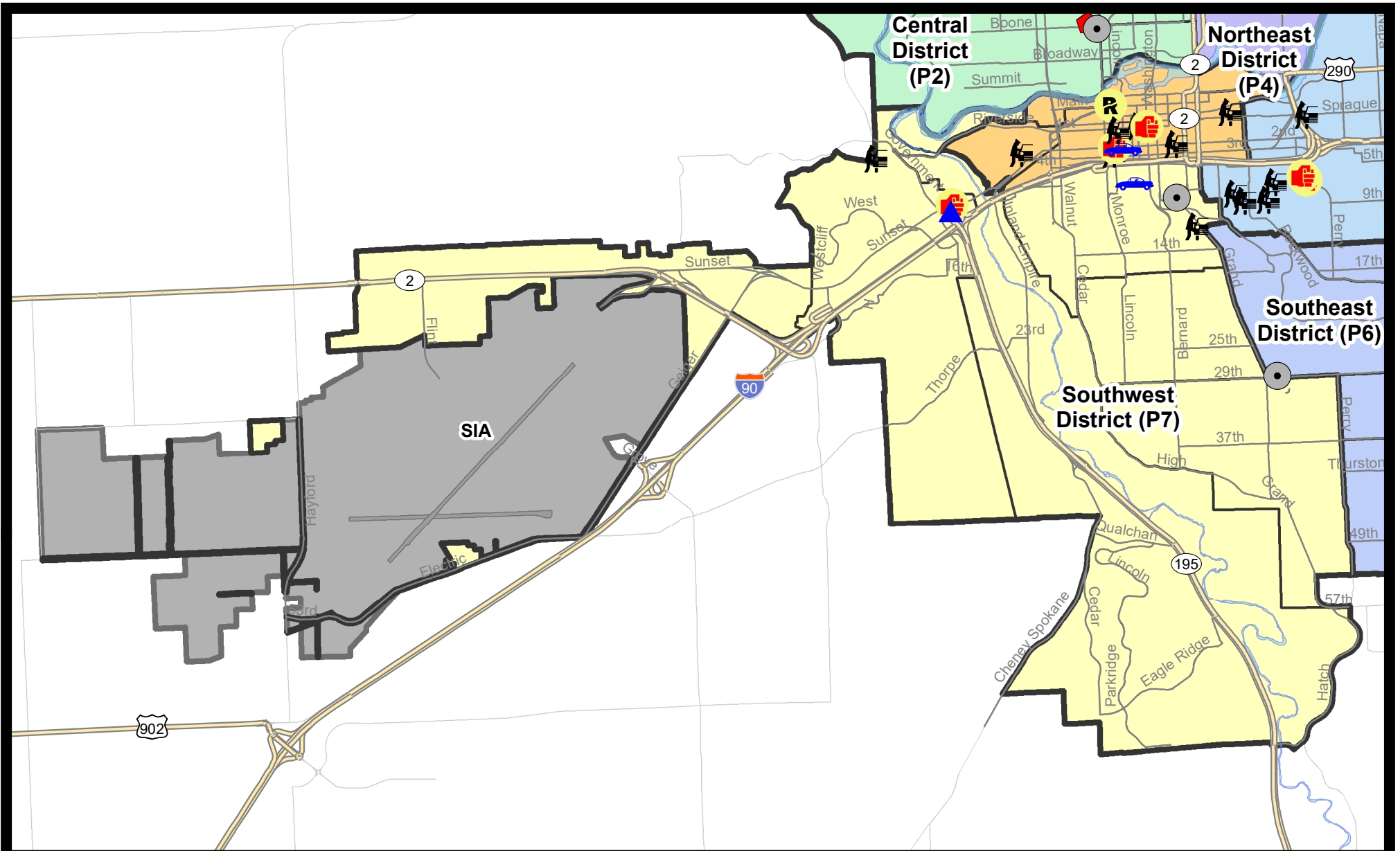
Prepared by SPD Crime Analysis Office - Monday, March 3, 2025

**NOTE:** SPD moved from UCR to the NIBRS reporting standard on 10/4/16 following the transition to a new RMS System. [Numbers on CompStat reports prior to this date should not be used as a comparison to those on this report.](#) Additional info on these reporting standards can be found on the FBI website: <https://ucr.fbi.gov/nibrs-overview>

This chart represents Preliminary counts of selected crime categories from Police Case Reports. Full statistical analysis to determine the confidence level of this data has not been performed. The % change columns on the preliminary counts differ from the percentage change on the NIBRS crime report, sometimes significantly. The CompStat report is designed for operational use and includes only selected NIBRS categories and coding less complex than full NIBRS rules. Official statistics for these and other NIBRS categories can be found on WASPC & FBI websites once available.



Note: On 1/8/23 boundary changes were implemented that incorporated portions of P7 into the Downtown DAVID Sector (SPD8BA SPD8PV); Consequently activity in P7 will appear lower if compared to printed CompStat reports prior to 1/8/23



**City of Spokane**  
**Southwest District (P7)**  
**Selected Crime Types**  
**2025-02-23 to 2025-03-01**  
 Prepared By:  
**Crime Analysis Unit**  
**Spokane Police Department**

**Legend**

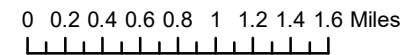
**NIBRS Events**

- |                   |                    |                      |                     |
|-------------------|--------------------|----------------------|---------------------|
| Criminal Homicide | Robbery Commercial | Aggravated Assault   | Burglary Commercial |
| Rape              | Robbery Person     | Burglary Residential | Vehicle Prowling    |
|                   |                    | Burglary Garage      | Vehicle Theft       |
|                   |                    |                      | Arson               |

*Cases Represent LERMS Crime Codes  
 Points may indicate multiple events  
 Note: Veh Prowl is only Larceny category displayed*



*For Additional Information on Incidents pertaining to an Area, Trend, or Pattern Contact Information Analysis*



*THIS IS NOT A LEGAL DOCUMENT:  
 The information shown on this map is compiled from various sources and is subject to constant revision. Information shown on this map should not be used to determine the location of facilities in relationship to property lines, section lines, streets, etc.*

Sunday - Saturday

2/23/2025 TO 3/1/2025

SE - Southwest District (P7)



<u>A/C</u>	<u>Offense Statute</u>	<u>Address</u>	<u>Reported Date</u>	<u>Dist</u>
<b><u>SPC7CH</u></b>				
C	BURGLARY 2D COMMERCIAL	200 W 8TH AVE	2/26/2025	P7
C	THEFT 1D FROM BUILDING	600 S WASHINGTON ST	2/27/2025	P7
C	THEFT 1D VEHICLE PARTS AND ACCESSORIES	1000 W 9TH AVE	2/24/2025	P7
C	THEFT 2D ALL OTHER	1000 W 9TH AVE	2/24/2025	P7
C	THEFT 2D FROM BUILDING	100 W 8TH AVE	2/27/2025	P7
C	THEFT 3D ALL OTHER	W 8TH AVE / S MCCLELLAN ST	2/27/2025	P7
C	THEFT 3D ALL OTHER	1100 W 10TH AVE	2/26/2025	
C	THEFT 3D FROM MOTOR VEHICLE	0 W SUMNER AVE	2/25/2025	
C	THEFT 3D VEHICLE PARTS AND ACCESSORIES	1600 W 6TH AVE	2/24/2025	P7
A	THEFT OF MOTOR VEHICLE	S WALL ST / W 6TH AVE	2/25/2025	P7
<b><u>SPC7CS</u></b>				
C	MAIL THEFT	4100 S GARFIELD ST	2/27/2025	P7
C	THEFT 2D ALL OTHER	3700 S GRAND BLVD	2/28/2025	P7
<b><u>SPC7GT</u></b>				
C	THEFT 3D ALL OTHER	3100 W SOUTH LOOP AVE	2/24/2025	P7
<b><u>SPC7WH</u></b>				
C	ASSAULT 1D	2700 W SUNSET BLVD	2/25/2025	P7
C	BURGLARY 2D GARAGE	2700 W 8TH AVE	2/24/2025	P7
C	THEFT 3D ALL OTHER	2600 W SUNSET BLVD	2/27/2025	P7
C	THEFT 3D FROM MOTOR VEHICLE	3500 W 2ND AVE	3/1/2025	
<b><u>SPC7WP</u></b>				
C	THEFT 2D ALL OTHER	S GEIGER BLVD / S GROVE RD	3/1/2025	P7

# SPOKANE POLICE DEPARTMENT

## Downtown Precinct

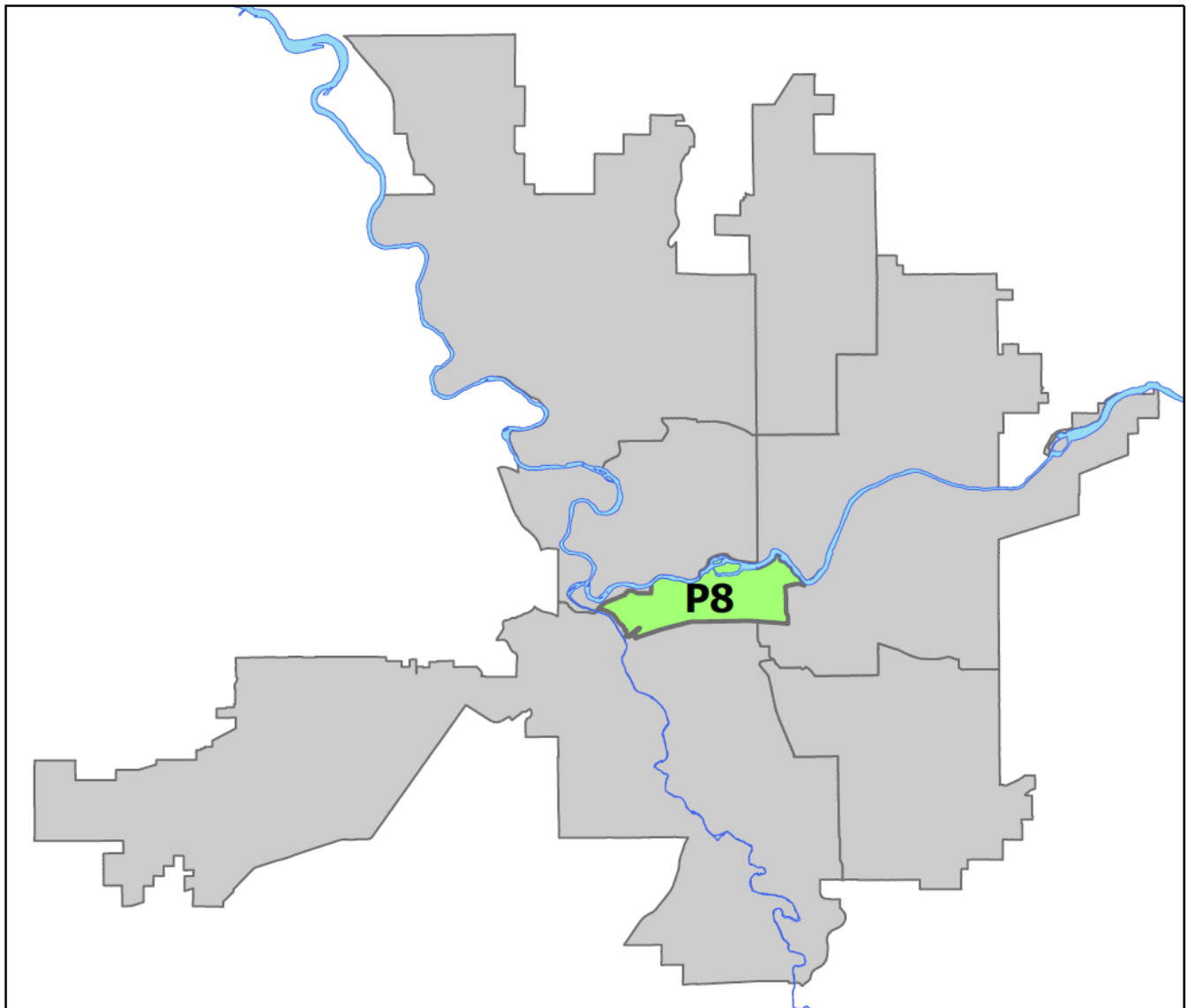
## DAVID Sector



PSA Commander

Captain Steve Wohl

Downtown District (P8)



POLICE SUMMARY - Ending: Saturday, March 1, 2025

# DOWNTOWN PRECINCT (P8) DAVID SECTOR



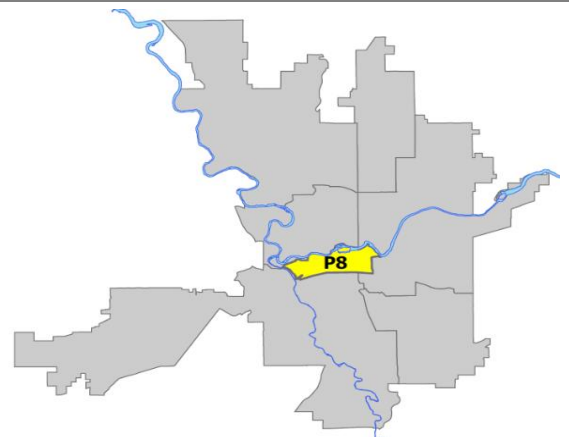
## Preliminary IBR Counts

NIBRS Categories (Part 1 Selected)	7 Day Comparison			28 Day Comparison			YTD Comparison		
	Current	Prior	Percent	Current	Prior	Percent	Current	Prior	Percent
<b>Violent</b>									
Criminal Homicide	0	0		0	0		0	0	
Rape	1	0		1	2	-50.00%	3	1	200.00%
Robbery - Commercial	0	0		0	0		0	3	-100.00%
Robbery - Person	0	1	-100.00%	1	4	-75.00%	8	18	-55.56%
Aggravated Assault - Non DV	2	0		4	10	-60.00%	18	23	-21.74%
Aggravated Assault - DV	0	0		0	3	-100.00%	3	5	-40.00%
<b>Violent Total:</b>	<b>3</b>	<b>1</b>	<b>200.00%</b>	<b>6</b>	<b>19</b>	<b>-68.42%</b>	<b>32</b>	<b>50</b>	<b>-36.00%</b>
<b>Property</b>									
Burglary - Residential	0	3	-100.00%	8	2	300.00%	11	9	22.22%
Burglary Garage	0	0		0	0		0	0	
Burglary Commercial	0	3	-100.00%	5	4	25.00%	9	14	-35.71%
Larceny	16	28	-42.86%	92	77	19.48%	181	167	8.38%
Vehicle Theft	1	3	-66.67%	7	8	-12.50%	15	22	-31.82%
Arson	0	0		2	0		2	2	0.00%
<b>Property Total:</b>	<b>17</b>	<b>37</b>	<b>-54.05%</b>	<b>114</b>	<b>91</b>	<b>25.27%</b>	<b>218</b>	<b>214</b>	<b>1.87%</b>
<b>Preliminary Part 1 Crime Totals:</b>	<b>20</b>	<b>38</b>	<b>-47.37%</b>	<b>120</b>	<b>110</b>	<b>9.09%</b>	<b>250</b>	<b>264</b>	<b>-5.30%</b>
<b>Current 7 Day Period:</b>	2/23/2025 - 3/1/2025			<b>Prior 7 Day Period:</b>	2/16/2025 - 2/22/2025				
<b>Current 28 Day Period:</b>	2/2/2025 - 3/1/2025			<b>Prior 28 Day Period:</b>	1/5/2025 - 2/1/2025				
<b>Current YTD Day Period:</b>	1/1/2025 - 3/1/2025			<b>Prior YTD Period:</b>	1/1/2024 - 3/1/2024				

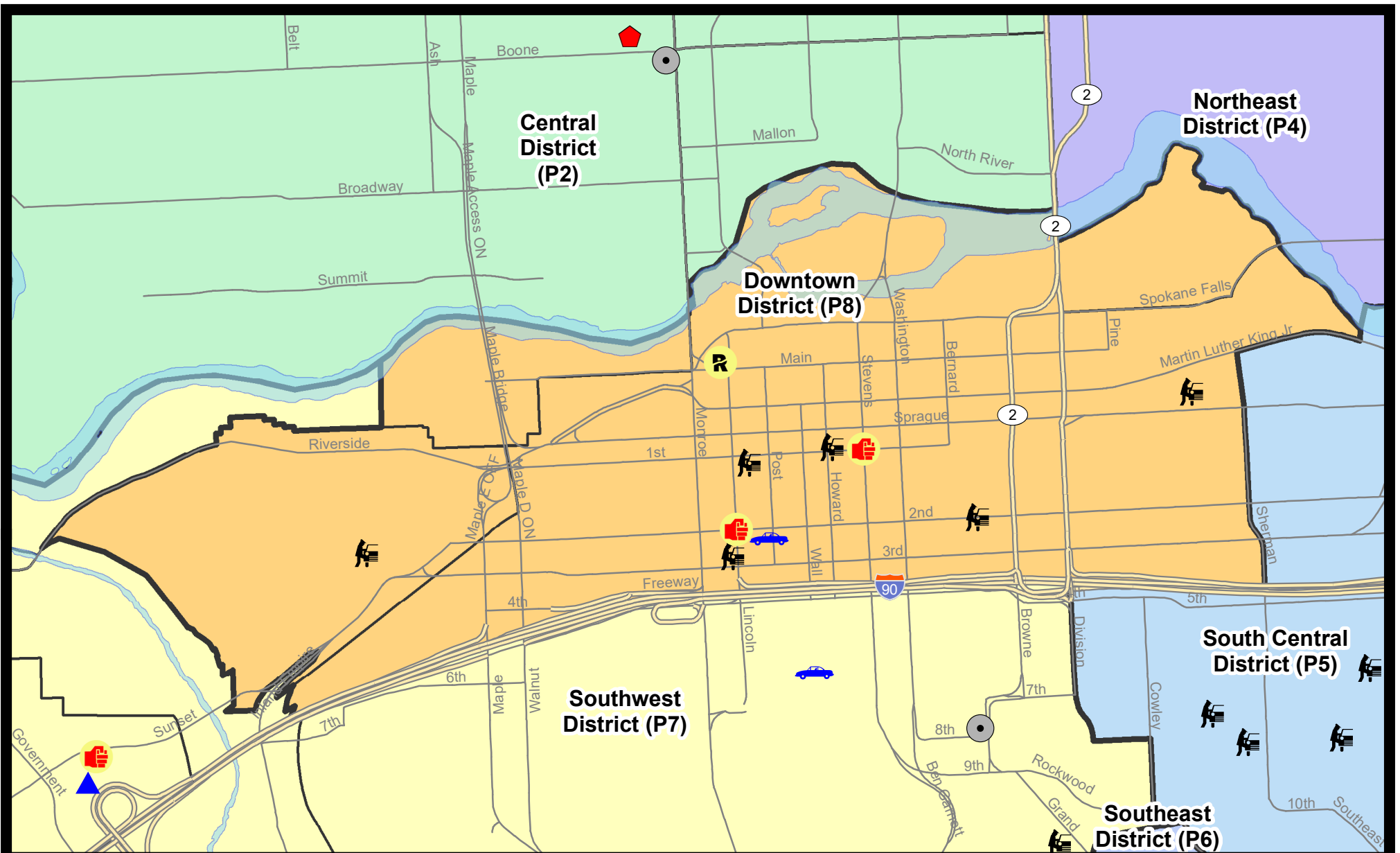
Prepared by SPD Crime Analysis Office - Monday, March 3, 2025

**NOTE:** SPD moved from UCR to the NIBRS reporting standard on 10/4/16 following the transition to a new RMS System. [Numbers on CompStat reports prior to this date should not be used as a comparison to those on this report.](#) Additional info on these reporting standards can be found on the FBI website: <https://ucr.fbi.gov/nibrs-overview>

This chart represents Preliminary counts of selected crime categories from Police Case Reports. Full statistical analysis to determine the confidence level of this data has not been performed. The % change columns on the preliminary counts differ from the percentage change on the NIBRS crime report, sometimes significantly. The CompStat report is designed for operational use and includes only selected NIBRS categories and coding less complex than full NIBRS rules. Official statistics for these and other NIBRS categories can be found on WASPC & FBI websites once available.



**Note:** On 1/8/23 boundary changes incorporated portions of P7 into the Downtown Precinct (SPD8BA and SPD8PV); Consequently activity in P8 will appear higher if compared to printed CompStat reports prior to 1/8/23



**City of Spokane**  
**Downtown District (P8)**  
**Selected**  
**Crime Types**  
**2025-02-23 to 2025-03-01**

**Prepared By:**  
**Crime Analysis Unit**  
**Spokane Police Department**

**Legend**


**NIBRS Events**

- |  |                   |  |                    |  |                      |  |                     |
|--|-------------------|--|--------------------|--|----------------------|--|---------------------|
|  | Criminal Homicide |  | Robbery Commercial |  | Aggravated Assault   |  | Burglary Commercial |
|  | Rape              |  | Robbery Person     |  | Burglary Residential |  | Vehicle Prowling    |
|  |                   |  | Burglary Garage    |  | Arson                |  | Vehicle Theft       |

Cases Represent LERMS Crime Codes  
 Points may indicate multiple events  
 Note: Veh Prowl is only Larceny category displayed



For Additional Information on Incidents  
 pertaining to an Area, Trend, or Pattern  
 Contact Information Analysis



*THIS IS NOT A LEGAL DOCUMENT:  
 The information shown on this map is compiled  
 from various sources and is subject to constant  
 revision. Information shown on this map should  
 not be used to determine the location of facilities  
 in relationship to property lines, section lines,  
 streets, etc.*



Sunday - Saturday

2/23/2025 TO 3/1/2025

SW - Downtown District (P8)



<u>A/C</u>	<u>Offense Statute</u>	<u>Address</u>	<u>Reported Date</u>	<u>Dist</u>
<b><u>SPD8BA</u></b>				
C	THEFT 2D FROM MOTOR VEHICLE	1900 W 2ND AVE	2/28/2025	P8
<b><u>SPD8EC</u></b>				
C	THEFT 2D FROM BUILDING	200 N DIVISION ST	3/1/2025	P8
C	THEFT 3D FROM MOTOR VEHICLE	0 N GRANT ST	2/25/2025	P8
<b><u>SPD8RS</u></b>				
C	ASSAULT 2D	W 1ST AVE / S STEVENS ST	2/24/2025	P8
C	ASSAULT 2D	S LINCOLN ST / W 2ND AVE	2/28/2025	P8
C	RAPE 1D		2/26/2025	P8
C	THEFT 2D ALL OTHER	700 W RIVERSIDE AVE	2/26/2025	P8
C	THEFT 2D ALL OTHER	S BROWNE ST / W PACIFIC AVE	2/28/2025	P8
C	THEFT 2D FROM MOTOR VEHICLE	200 S LINCOLN ST	2/26/2025	P8
C	THEFT 2D FROM MOTOR VEHICLE	W 2ND AVE / S MCCLELLAN ST	2/26/2025	
C	THEFT 3D ALL OTHER	W RIVERSIDE AVE / N LINCOLN ST	2/27/2025	P8
C	THEFT 3D ALL OTHER	900 W 3RD AVE	3/1/2025	P8
C	THEFT 3D ALL OTHER	800 W MAIN AVE	3/1/2025	P8
C	THEFT 3D ALL OTHER	1300 W 1ST AVE	2/24/2025	
C	THEFT 3D ALL OTHER	900 W MAIN AVE	2/27/2025	
C	THEFT 3D FROM BUILDING	900 W 2ND AVE	2/25/2025	P8
C	THEFT 3D FROM BUILDING	500 W 3RD AVE	3/1/2025	P8
C	THEFT 3D FROM MOTOR VEHICLE	800 W 1ST AVE	2/24/2025	P8
C	THEFT 3D FROM MOTOR VEHICLE	0 S HOWARD ST	2/27/2025	P8
C	THEFT OF MOTOR VEHICLE	200 S POST ST	2/23/2025	P8

POLICE SUMMARY - Ending: Saturday, March 1, 2025



## Other Jurisdiction or Unk District

### Preliminary IBR Counts

NIBRS Categories (Part 1 Selected)		7 Day Comparison			28 Day Comparison			YTD Comparison		
		Current	Prior	Percent	Current	Prior	Percent	Current	Prior	Percent
<b>Violent</b>	Criminal Homicide	0	0		0	0		0	0	
	Rape	0	0		1	0		1	0	
	Robbery - Commercial	0	0		0	0		0	0	
	Robbery - Person	0	0		0	0		0	0	
	Aggravated Assault - Non DV	0	0		0	0		1	1	0.00%
	Aggravated Assault - DV	0	0		0	0		0	0	
<b>Violent Total:</b>		0	0		1	0		2	1	100.00%
<b>Property</b>	Burglary - Residential	0	0		0	0		0	0	
	Burglary Garage	0	0		0	0		0	0	
	Burglary Commercial	0	0		0	0		0	0	
	Larceny	0	0		1	2	-50.00%	3	1	200.00%
	Vehicle Theft	0	0		0	1	-100.00%	1	3	-66.67%
	Arson	0	0		0	0		0	0	
<b>Property Total:</b>		0	0		1	3	-66.67%	4	4	0.00%
<b>Preliminary Part 1 Crime Totals:</b>		0	0		2	3	-33.33%	6	5	20.00%
<b>Current 7 Day Period:</b>		2/23/2025 - 3/1/2025			<b>Prior 7 Day Period:</b>		2/16/2025 - 2/22/2025			
<b>Current 28 Day Period:</b>		2/2/2025 - 3/1/2025			<b>Prior 28 Day Period:</b>		1/5/2025 - 2/1/2025			
<b>Current YTD Day Period:</b>		1/1/2025 - 3/1/2025			<b>Prior YTD Period:</b>		1/1/2024 - 3/1/2024			

Prepared by SPD Crime Analysis Office - Monday, March 3, 2025

**NOTE:** SPD moved from UCR to the NIBRS reporting standard on 10/4/16 following the transition to a new RMS System. [Numbers on CompStat reports prior to this date should not be used as a comparison to those on this report.](#) Additional info on these reporting standards can be found on the FBI website: <https://ucr.fbi.gov/nibrs-overview>

This chart represents Preliminary counts of selected crime categories from Police Case Reports. Full statistical analysis to determine the confidence level of this data has not been performed. The % change columns on the preliminary counts differ from the percentage change on the NIBRS crime report, sometimes significantly. The CompStat report is designed for operational use and includes only selected NIBRS categories and coding less complex than full NIBRS rules. Official statistics for these and other NIBRS categories can be found on WASPC & FBI websites once available.

Sunday - Saturday

2/23/2025 TO 3/1/2025

Other Jurisdiction/Unk District



**A/C** **Offense Statute**

**Address**

**Reported Date**

**Dist**

#Type!

#Typ