

# SPOKANE POLICE DEPARTMENT

## PRELIMINARY CITYWIDE IBR CRIME REPORT



### Preliminary IBR Counts

CHIEF OF POLICE

Kevin Hall

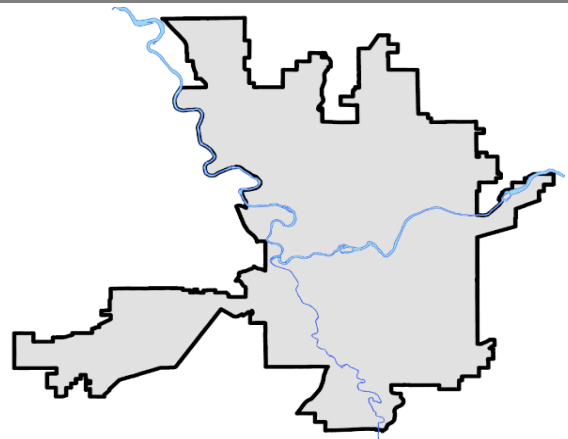
Period Ending: Saturday, February 22, 2025

NIBRS Categories (Part 1 Selected)	7 Day Comparison			28 Day Comparison			YTD Comparison		
	Current	Prior	Percent	Current	Prior	Percent	Current	Prior	Percent
<b>Violent</b>									
Criminal Homicide	0	0		0	0		0	3	-100.00%
Rape	3	6	-50.00%	18	13	38.46%	30	20	50.00%
Robbery - Commercial	1	3	-66.67%	7	9	-22.22%	16	16	0.00%
Robbery - Person	1	3	-66.67%	9	15	-40.00%	22	34	-35.29%
Aggravated Assault - Non DV	5	6	-16.67%	25	32	-21.88%	54	73	-26.03%
Aggravated Assault - DV	6	10	-40.00%	24	25	-4.00%	48	55	-12.73%
<b>Violent Total:</b>	<b>16</b>	<b>28</b>	<b>-42.86%</b>	<b>83</b>	<b>94</b>	<b>-11.70%</b>	<b>170</b>	<b>201</b>	<b>-15.42%</b>
<b>Property</b>									
Burglary - Residential	14	8	75.00%	36	35	2.86%	63	107	-41.12%
Burglary Garage	5	6	-16.67%	21	16	31.25%	35	53	-33.96%
Burglary Commercial	8	12	-33.33%	31	38	-18.42%	68	63	7.94%
Larceny	176	142	23.94%	682	569	19.86%	1172	1161	0.95%
Vehicle Theft	20	9	122.22%	51	58	-12.07%	99	171	-42.11%
Arson	1	1	0.00%	3	8	-62.50%	7	11	-36.36%
<b>Property Total:</b>	<b>224</b>	<b>178</b>	<b>25.84%</b>	<b>824</b>	<b>724</b>	<b>13.81%</b>	<b>1444</b>	<b>1566</b>	<b>-7.79%</b>
<b>Preliminary Part 1 Crime Totals:</b>	<b>240</b>	<b>206</b>	<b>16.50%</b>	<b>907</b>	<b>818</b>	<b>10.88%</b>	<b>1614</b>	<b>1767</b>	<b>-8.66%</b>
<b>Current 7 Day Period:</b>	2/16/2025 - 2/22/2025			<b>Prior 7 Day Period:</b>	2/9/2025 - 2/15/2025				
<b>Current 28 Day Period:</b>	1/26/2025 - 2/22/2025			<b>Prior 28 Day Period:</b>	12/29/2024 - 1/25/2025				
<b>Current YTD Day Period:</b>	1/1/2025 - 2/22/2025			<b>Prior YTD Period:</b>	1/1/2024 - 2/22/2024				

Prepared by SPD Crime Analysis Office - Monday, February 24, 2025

**NOTE:** SPD moved from UCR to the NIBRS reporting standard on 10/4/16 following the transition to a new RMS System. [Numbers on CompStat reports prior to this date should not be used as a comparison to those on this report.](#) Additional info on these reporting standards can be found on the FBI website: <https://ucr.fbi.gov/nibrs-overview>

This chart represents Preliminary counts of selected crime categories from Police Case Reports. Full statistical analysis to determine the confidence level of this data has not been performed. The % change columns on the preliminary counts differ from the percentage change on the NIBRS crime report, sometimes significantly. The CompStat report is designed for operational use and includes only selected NIBRS categories and coding less complex than full NIBRS rules. Official statistics for these and other NIBRS categories can be found on WASPC & FBI websites once available.



# SPOKANE POLICE DEPARTMENT

## Northwest Precinct

## ADAM Sector

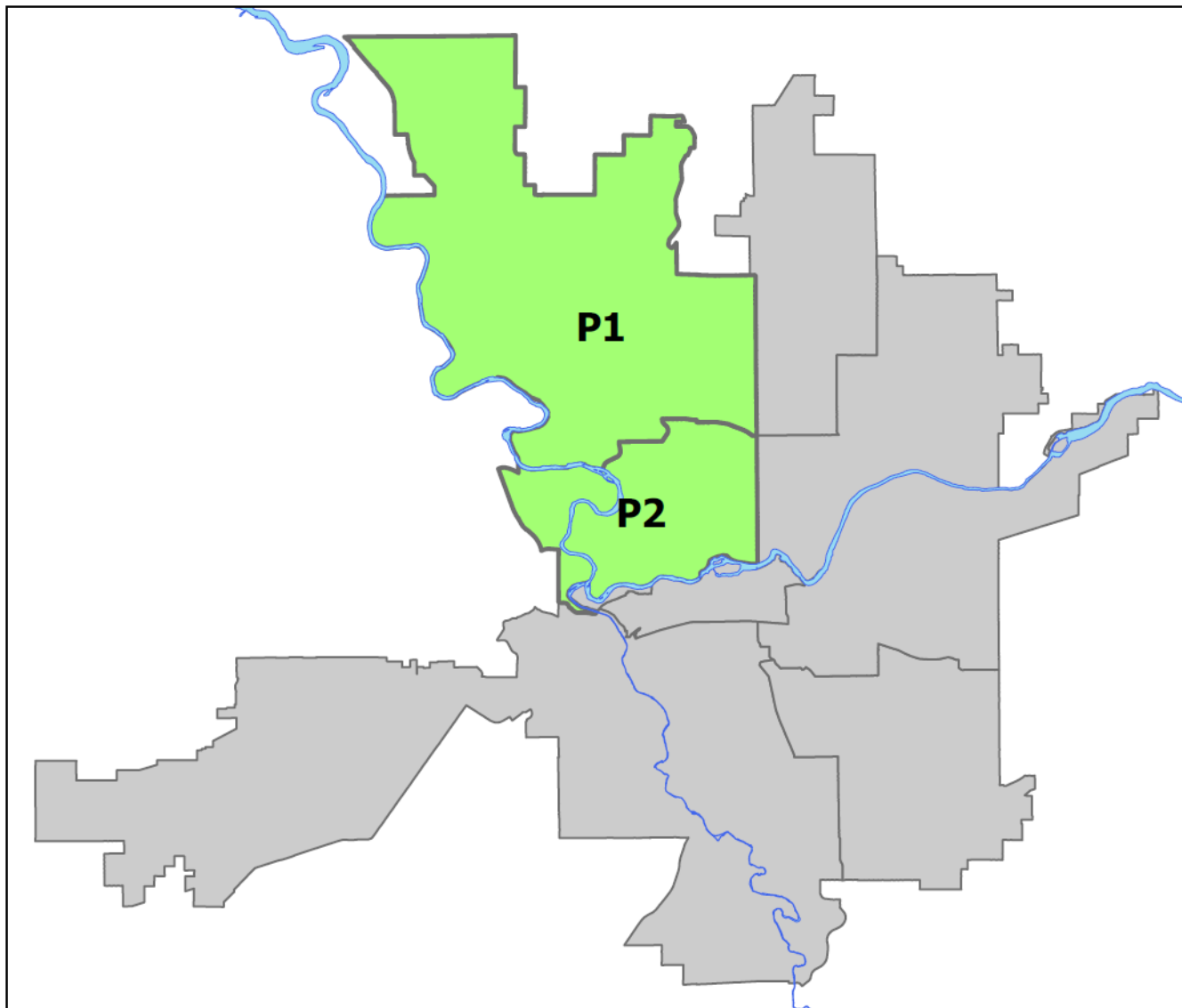


### PSA Commander

Captain Tom Hendren

Northwest District (P1)

Central District (P2)



# NORTHWEST PRECINCT (P1, P2) ADAM SECTOR



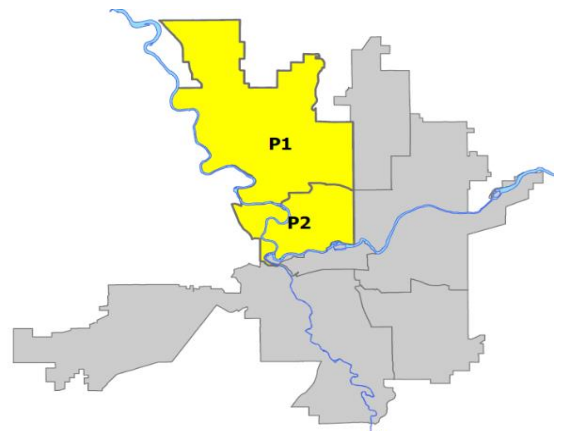
## Preliminary IBR Counts

NIBRS Categories (Part 1 Selected)	7 Day Comparison			28 Day Comparison			YTD Comparison		
	Current	Prior	Percent	Current	Prior	Percent	Current	Prior	Percent
<b>Violent</b>									
Criminal Homicide	0	0		0	0		0	1	-100.00%
Rape	0	1	-100.00%	4	2	100.00%	6	9	-33.33%
Robbery - Commercial	1	1	0.00%	2	3	-33.33%	5	3	66.67%
Robbery - Person	0	0		0	2	-100.00%	1	4	-75.00%
Aggravated Assault - Non DV	1	1	0.00%	5	7	-28.57%	12	11	9.09%
Aggravated Assault - DV	0	1	-100.00%	5	10	-50.00%	14	20	-30.00%
<b>Violent Total:</b>	<b>2</b>	<b>4</b>	<b>-50.00%</b>	<b>16</b>	<b>24</b>	<b>-33.33%</b>	<b>38</b>	<b>48</b>	<b>-20.83%</b>
<b>Property</b>									
Burglary - Residential	4	1	300.00%	15	13	15.38%	24	37	-35.14%
Burglary Garage	2	2	0.00%	6	8	-25.00%	14	8	75.00%
Burglary Commercial	2	2	0.00%	5	7	-28.57%	11	8	37.50%
Larceny	50	28	78.57%	153	128	19.53%	270	333	-18.92%
Vehicle Theft	7	4	75.00%	16	11	45.45%	26	46	-43.48%
Arson	0	0		0	3	-100.00%	1	5	-80.00%
<b>Property Total:</b>	<b>65</b>	<b>37</b>	<b>75.68%</b>	<b>195</b>	<b>170</b>	<b>14.71%</b>	<b>346</b>	<b>437</b>	<b>-20.82%</b>
<b>Preliminary Part 1 Crime Totals:</b>	<b>67</b>	<b>41</b>	<b>63.41%</b>	<b>211</b>	<b>194</b>	<b>8.76%</b>	<b>384</b>	<b>485</b>	<b>-20.82%</b>
<b>Current 7 Day Period:</b>	2/16/2025 - 2/22/2025			<b>Prior 7 Day Period:</b>	2/9/2025 - 2/15/2025				
<b>Current 28 Day Period:</b>	1/26/2025 - 2/22/2025			<b>Prior 28 Day Period:</b>	12/29/2024 - 1/25/2025				
<b>Current YTD Day Period:</b>	1/1/2025 - 2/22/2025			<b>Prior YTD Period:</b>	1/1/2024 - 2/22/2024				

Prepared by SPD Crime Analysis Office - Monday, February 24, 2025

**NOTE:** SPD moved from UCR to the NIBRS reporting standard on 10/4/16 following the transition to a new RMS System. [Numbers on CompStat reports prior to this date should not be used as a comparison to those on this report.](#) Additional info on these reporting standards can be found on the FBI website: <https://ucr.fbi.gov/nibrs-overview>

This chart represents Preliminary counts of selected crime categories from Police Case Reports. Full statistical analysis to determine the confidence level of this data has not been performed. The % change columns on the preliminary counts differ from the percentage change on the NIBRS crime report, sometimes significantly. The CompStat report is designed for operational use and includes only selected NIBRS categories and coding less complex than full NIBRS rules. Official statistics for these and other NIBRS categories can be found on WASPC & FBI websites once available.



Note: On 1/8/23 boundary changes were implemented dividing the North Precinct into two (NW and NE). The Northwest Precinct ADAM Sector consists of P1 and P2; Consequently this page did not exist on printed CompStat reports prior to 1/8/23



**NW - Northwest District (P1)**

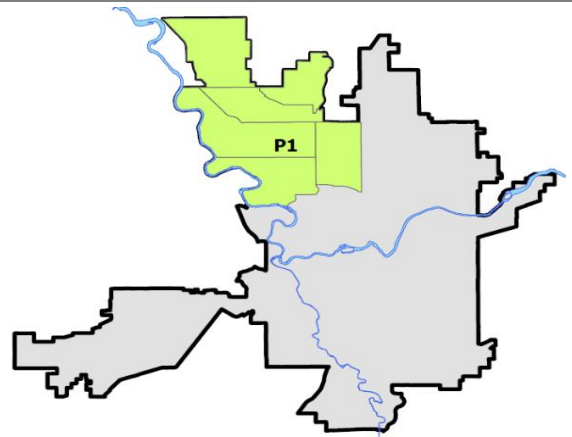
**Preliminary IBR Counts**

NIBRS Categories (Part 1 Selected)	7 Day Comparison			28 Day Comparison			YTD Comparison		
	Current	Prior	Percent	Current	Prior	Percent	Current	Prior	Percent
<b>Violent</b>									
Criminal Homicide	0	0		0	0		0	1	-100.00%
Rape	0	0		2	0		2	8	-75.00%
Robbery - Commercial	0	1	-100.00%	1	1	0.00%	2	1	100.00%
Robbery - Person	0	0		0	2	-100.00%	1	0	
Aggravated Assault - Non DV	0	1	-100.00%	2	3	-33.33%	5	6	-16.67%
Aggravated Assault - DV	0	1	-100.00%	1	4	-75.00%	5	9	-44.44%
<b>Violent Total:</b>	<b>0</b>	<b>3</b>	<b>-100.00%</b>	<b>6</b>	<b>10</b>	<b>-40.00%</b>	<b>15</b>	<b>25</b>	<b>-40.00%</b>
<b>Property</b>									
Burglary - Residential	2	1	100.00%	9	10	-10.00%	16	20	-20.00%
Burglary Garage	2	1	100.00%	4	6	-33.33%	10	6	66.67%
Burglary Commercial	0	0		1	2	-50.00%	3	5	-40.00%
Larceny	18	7	157.14%	62	52	19.23%	108	150	-28.00%
Vehicle Theft	4	3	33.33%	8	6	33.33%	13	12	8.33%
Arson	0	0		0	1	-100.00%	0	1	-100.00%
<b>Property Total:</b>	<b>26</b>	<b>12</b>	<b>116.67%</b>	<b>84</b>	<b>77</b>	<b>9.09%</b>	<b>150</b>	<b>194</b>	<b>-22.68%</b>
<b>Preliminary Part 1 Crime Totals:</b>	<b>26</b>	<b>15</b>	<b>73.33%</b>	<b>90</b>	<b>87</b>	<b>3.45%</b>	<b>165</b>	<b>219</b>	<b>-24.66%</b>
<b>Current 7 Day Period:</b>	2/16/2025 - 2/22/2025			<b>Prior 7 Day Period:</b>			2/9/2025 - 2/15/2025		
<b>Current 28 Day Period:</b>	1/26/2025 - 2/22/2025			<b>Prior 28 Day Period:</b>			12/29/2024 - 1/25/2025		
<b>Current YTD Day Period:</b>	1/1/2025 - 2/22/2025			<b>Prior YTD Period:</b>			1/1/2024 - 2/22/2024		

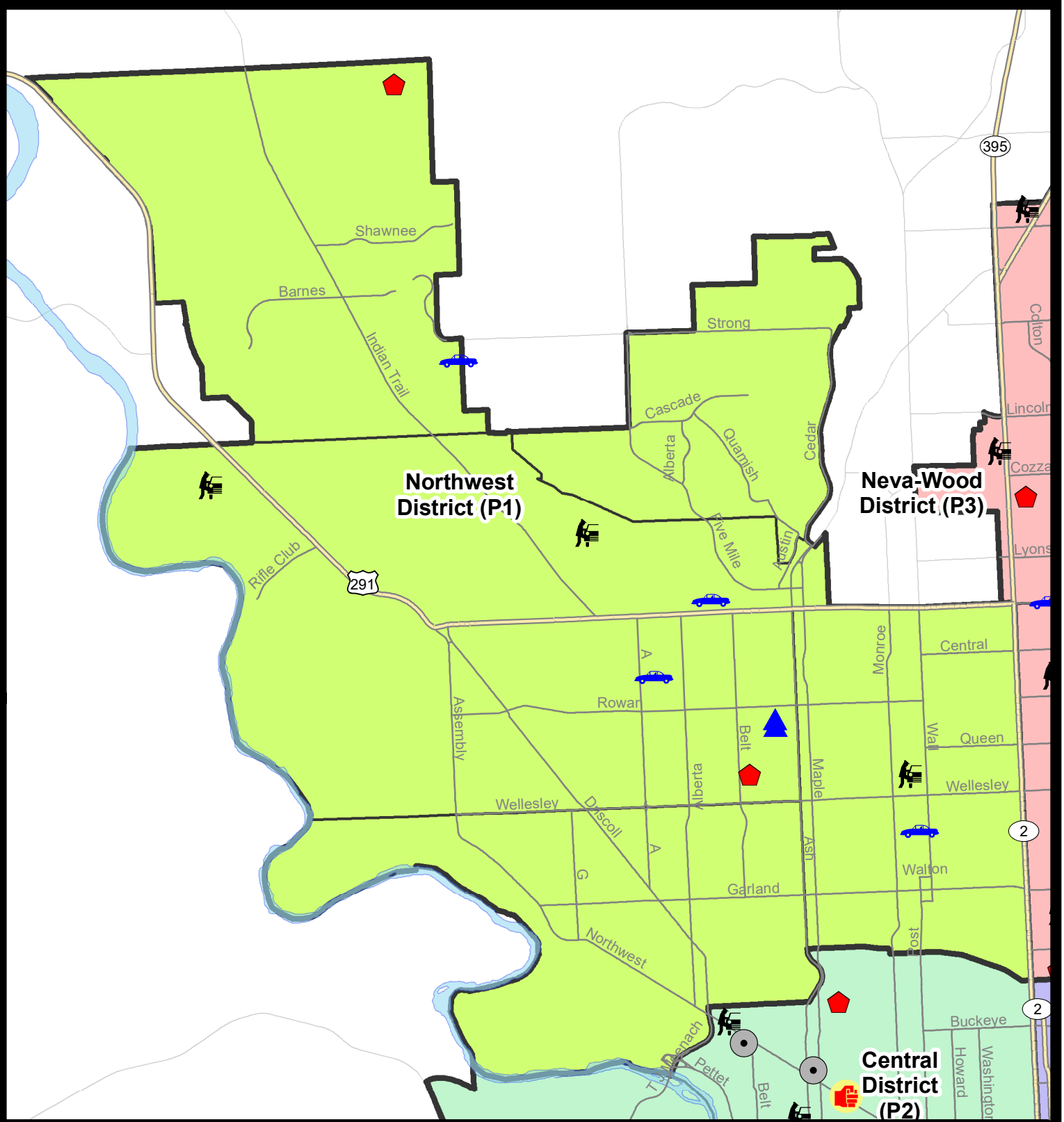
Prepared by SPD Crime Analysis Office - Monday, February 24, 2025

**NOTE:** SPD moved from UCR to the NIBRS reporting standard on 10/4/16 following the transition to a new RMS System. [Numbers on CompStat reports prior to this date should not be used as a comparison to those on this report.](#) Additional info on these reporting standards can be found on the FBI website: <https://ucr.fbi.gov/nibrs-overview>

This chart represents Preliminary counts of selected crime categories from Police Case Reports. Full statistical analysis to determine the confidence level of this data has not been performed. The % change columns on the preliminary counts differ from the percentage change on the NIBRS crime report, sometimes significantly. The CompStat report is designed for operational use and includes only selected NIBRS categories and coding less complex than full NIBRS rules. Official statistics for these and other NIBRS categories can be found on WASPC & FBI websites once available.



Note: On 1/8/23 a boundary change to P1 added a portion of the prior area to P2 (SPA2EG); Consequently activity in P1 will appear a bit lower if compared to printed CompStat reports prior to 1/8/23



**City of Spokane**  
**Northwest District (P1)**  
**Selected Crime Codes**  
**2025-02-16 to 2025-02-22**  
 Prepared By:  
**Crime Analysis Unit**  
**Spokane Police Department**

**Legend**  
**NIBRS Events**


*Cases Represent LERMS Crime Codes  
 Points may indicate multiple events  
 Note: Veh Prowl is only Larceny displayed*

**SPokane Police**

*For Additional Information on Incidents pertaining to an Area, Trend, or Pattern Contact Information Analysis*

0 0.25 0.5 1 Miles

**SPokane**

THIS IS NOT A LEGAL DOCUMENT. The information shown on this map is compiled from various sources and is subject to constant revision. Information shown on this map should not be used to determine the location of facilities in relationship to property lines, section lines, streets, etc.

Sunday - Saturday

2/16/2025 TO 2/22/2025

NW - Northwest District (P1)



<u>A/C</u>	<u>Offense Statute</u>	<u>Address</u>	<u>Reported Date</u>	<u>Dist</u>
C	THEFT 2D ALL OTHER	20 7TH ST	2/21/2025	P1
<b><u>SPA1AD</u></b>				
C	MAIL THEFT	3100 N COLUMBIA CIR	2/16/2025	P1
C	THEFT 2D SHOPLIFTING	4400 W WELLESLEY AVE	2/17/2025	P1
C	THEFT 3D SHOPLIFTING	2500 W WELLESLEY AVE	2/18/2025	P1
C	THEFT 3D SHOPLIFTING	2500 W WELLESLEY AVE	2/17/2025	P1
C	THEFT 3D SHOPLIFTING	2500 W WELLESLEY AVE	2/20/2025	P1
<b><u>SPA1BS</u></b>				
C	THEFT 3D FROM MOTOR VEHICLE	3200 W WEILE AVE	2/17/2025	P1
C	THEFT OF MOTOR VEHICLE	2400 W ROSEWOOD AVE	2/19/2025	P1
<b><u>SPA1IT</u></b>				
C	RESIDENTIAL BURGLARY	10800 N WIEBER DR	2/16/2025	P1
C	TAKING MOTOR VEHICLE WITHOUT PERMISSION 2D	8500 N UPPER MAYES LN	2/16/2025	P1
C	THEFT 1D ALL OTHER	8500 N TESSA ST	2/20/2025	P1
C	THEFT 2D ALL OTHER	8500 N UPPER MAYES LN	2/16/2025	P1
C	THEFT 3D ALL OTHER	10000 N LARCHWOOD ST	2/21/2025	P1
C	THEFT 3D FROM BUILDING	8500 N UPPER MAYES LN	2/16/2025	P1
<b><u>SPA1NH</u></b>				
C	MAIL THEFT	5400 N HAWTHORNE ST	2/21/2025	P1
C	THEFT 2D FROM BUILDING	5000 N ASH ST	2/17/2025	P1
C	THEFT 3D FROM BUILDING	6000 N ATLANTIC ST	2/19/2025	P1
C	THEFT 3D FROM BUILDING	4300 N JEFFERSON ST	2/21/2025	P1
C	THEFT 3D FROM MOTOR VEHICLE	800 W WABASH AVE	2/16/2025	P1
C	THEFT OF MOTOR VEHICLE	4300 N POST ST	2/20/2025	P1
<b><u>SPA1NW</u></b>				
C	BURGLARY 2D GARAGE	5300 N ELM ST	2/21/2025	P1
C	BURGLARY 2D GARAGE	5300 N ELM ST	2/22/2025	P1
C	MAIL THEFT	3800 W QUEEN AVE	2/18/2025	P1
C	RESIDENTIAL BURGLARY	4900 N ELGIN ST	2/18/2025	P1
C	THEFT 3D FROM MOTOR VEHICLE	7600 N TUCANNON ST	2/20/2025	P1
C	THEFT OF MOTOR VEHICLE	5700 N LOMA DR	2/16/2025	P1



**NW - North Central District (P2)**

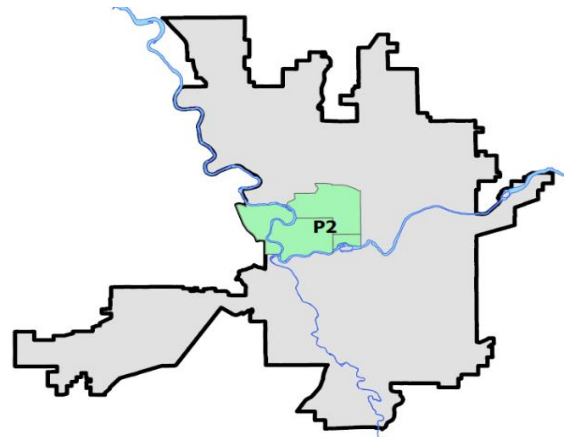
**Preliminary IBR Counts**

NIBRS Categories (Part 1 Selected)		7 Day Comparison			28 Day Comparison			YTD Comparison		
		Current	Prior	Percent	Current	Prior	Percent	Current	Prior	Percent
<b>Violent</b>	Criminal Homicide	0	0		0	0		0	0	
	Rape	0	1	-100.00%	2	2	0.00%	4	1	300.00%
	Robbery - Commercial	1	0		1	2	-50.00%	3	2	50.00%
	Robbery - Person	0	0		0	0		0	4	-100.00%
	Aggravated Assault - Non DV	1	0		3	4	-25.00%	7	5	40.00%
	Aggravated Assault - DV	0	0		4	6	-33.33%	9	11	-18.18%
<b>Violent Total:</b>		<b>2</b>	<b>1</b>	<b>100.00%</b>	<b>10</b>	<b>14</b>	<b>-28.57%</b>	<b>23</b>	<b>23</b>	<b>0.00%</b>
<b>Property</b>	Burglary - Residential	2	0		6	3	100.00%	8	17	-52.94%
	Burglary Garage	0	1	-100.00%	2	2	0.00%	4	2	100.00%
	Burglary Commercial	2	2	0.00%	4	5	-20.00%	8	3	166.67%
	Larceny	32	21	52.38%	91	76	19.74%	162	183	-11.48%
	Vehicle Theft	3	1	200.00%	8	5	60.00%	13	34	-61.76%
	Arson	0	0		0	2	-100.00%	1	4	-75.00%
<b>Property Total:</b>		<b>39</b>	<b>25</b>	<b>56.00%</b>	<b>111</b>	<b>93</b>	<b>19.35%</b>	<b>196</b>	<b>243</b>	<b>-19.34%</b>
<b>Preliminary Part 1 Crime Totals:</b>		<b>41</b>	<b>26</b>	<b>57.69%</b>	<b>121</b>	<b>107</b>	<b>13.08%</b>	<b>219</b>	<b>266</b>	<b>-17.67%</b>
<b>Current 7 Day Period:</b>		2/16/2025 - 2/22/2025			<b>Prior 7 Day Period:</b>		2/9/2025 - 2/15/2025			
<b>Current 28 Day Period:</b>		1/26/2025 - 2/22/2025			<b>Prior 28 Day Period:</b>		12/29/2024 - 1/25/2025			
<b>Current YTD Day Period:</b>		1/1/2025 - 2/22/2025			<b>Prior YTD Period:</b>		1/1/2024 - 2/22/2024			

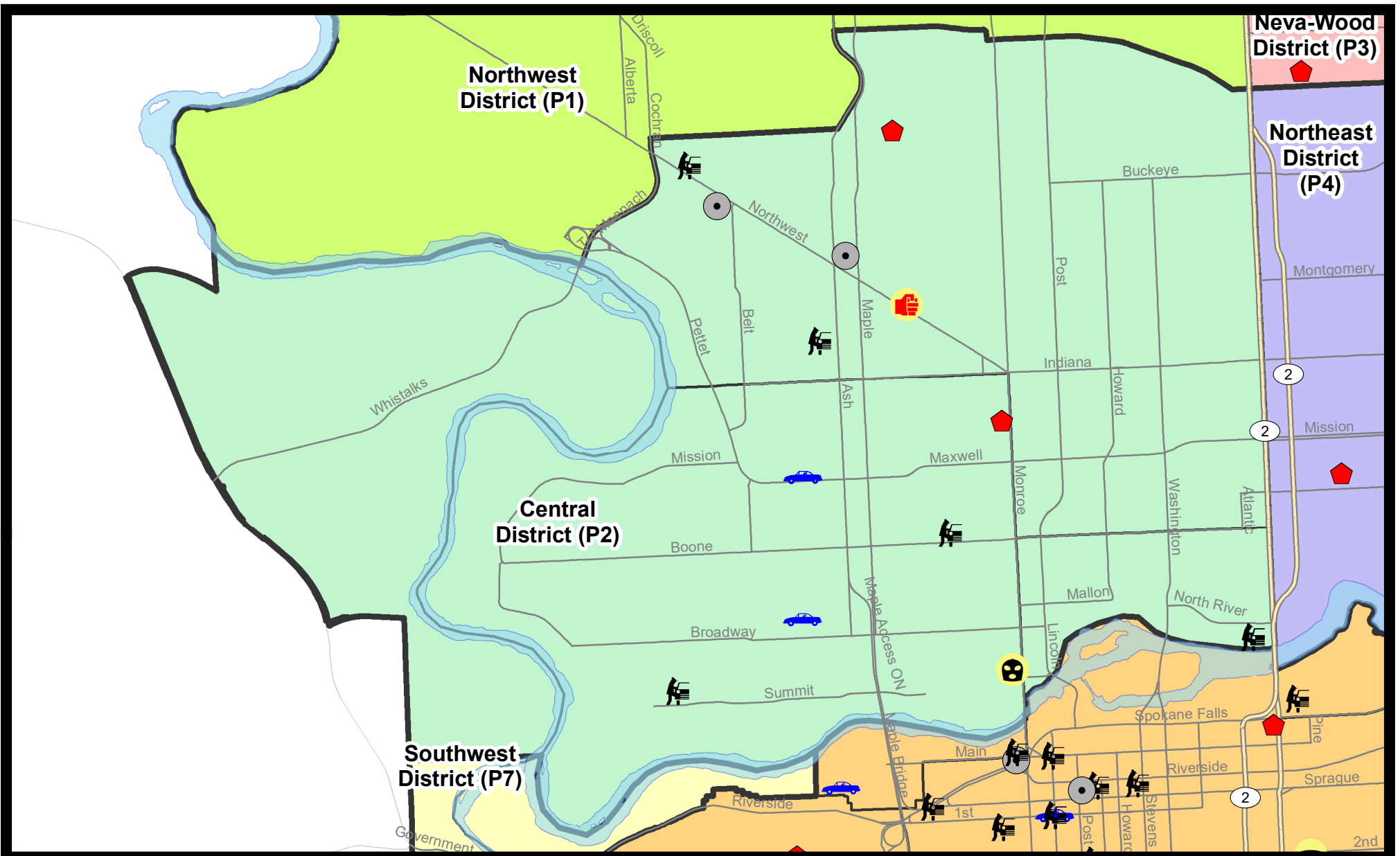
Prepared by SPD Crime Analysis Office - Monday, February 24, 2025

**NOTE:** SPD moved from UCR to the NIBRS reporting standard on 10/4/16 following the transition to a new RMS System. [Numbers on CompStat reports prior to this date should not be used as a comparison to those on this report.](#) Additional info on these reporting standards can be found on the FBI website: <https://ucr.fbi.gov/nibrs-overview>

This chart represents Preliminary counts of selected crime categories from Police Case Reports. Full statistical analysis to determine the confidence level of this data has not been performed. The % change columns on the preliminary counts differ from the percentage change on the NIBRS crime report, sometimes significantly. The CompStat report is designed for operational use and includes only selected NIBRS categories and coding less complex than full NIBRS rules. Official statistics for these and other NIBRS categories can be found on WASPC & FBI websites once available.



Note: On 1/8/23 a boundary change to P2 added a portion of the P1 area into P2 (SPA2EG); Consequently activity in P2 will appear a bit higher if compared to printed CompStat reports prior to 1/8/23



**City of Spokane**  
**Central District (P2)**  
**Selected**  
**Crime Types**  
**2025-02-16 to 2025-02-22**  
 Prepared By:  
**Crime Analysis Unit**  
**Spokane Police Department**

**Legend**


**NIBRS Events**

-  Criminal Homicide
-  Rape
-  Robbery Commercial
-  Robbery Person
-  Aggravated Assault
-  Burglary Residential
-  Burglary Garage
-  Burglary Commercial
-  Vehicle Prowling
-  Vehicle Theft
-  Arson

*Cases Represent LERMS Crime Codes*  
*Points may indicate multiple events*  
*Note: Veh Prowl is only Larceny category displayed*



*For Additional Information on Incidents pertaining to an Area, Trend, or Pattern Contact Information Analysis*



**THIS IS NOT A LEGAL DOCUMENT:**  
*The information shown on this map is compiled from various sources and is subject to constant revision. Information shown on this map should not be used to determine the location of facilities in relationship to property lines, section lines, streets, etc.*



Sunday - Saturday

2/16/2025 TO 2/22/2025



NW - Central District (P2)

<u>A/C</u>	<u>Offense Statute</u>	<u>Address</u>	<u>Reported Date</u>	<u>Dist</u>
<b><u>SPA2EG</u></b>				
C	ASSAULT 3D WEAPON OR NEGLIGENT INJURY	1400 W NORTHWEST BLVD	2/16/2025	P1
A	BURGLARY 2D COMMERCIAL	2100 W BUCKEYE AVE	2/20/2025	P1
C	MAIL THEFT	1900 W SHANNON AVE	2/20/2025	P2
C	RESIDENTIAL BURGLARY	1400 W FAIRVIEW AVE	2/18/2025	P1
C	SHOPLIFTING BURGLARY	1600 W NORTHWEST BLVD	2/17/2025	P1
C	THEFT 1D ALL OTHER	800 W FREDERICK AVE	2/17/2025	P1
C	THEFT 2D ALL OTHER	2100 W NORTHWEST BLVD	2/18/2025	P2
C	THEFT 2D ALL OTHER	2100 W NORTHWEST BLVD	2/20/2025	P1
C	THEFT 2D ALL OTHER	800 W MAXWELL AVE	2/20/2025	
C	THEFT 2D FROM MOTOR VEHICLE	1700 W KNOX AVE	2/17/2025	P2
C	THEFT 3D FROM BUILDING	2100 W NORTHWEST BLVD	2/19/2025	P2
C	THEFT 3D FROM MOTOR VEHICLE	2300 W CLEVELAND AVE	2/17/2025	P2
C	THEFT 3D SHOPLIFTING	1600 W NORTHWEST BLVD	2/17/2025	P2
C	THEFT 3D SHOPLIFTING	1600 W NORTHWEST BLVD	2/19/2025	P2
C	THEFT 3D SHOPLIFTING	1600 W NORTHWEST BLVD	2/19/2025	P1
C	THEFT 3D SHOPLIFTING	1700 W NORTHWEST BLVD	2/19/2025	P2
C	THEFT 3D SHOPLIFTING	1700 W NORTHWEST BLVD	2/20/2025	P1
C	THEFT 3D SHOPLIFTING	1600 W NORTHWEST BLVD	2/20/2025	P1
C	THEFT 3D SHOPLIFTING	1600 W NORTHWEST BLVD	2/20/2025	
<b><u>SPA2RS</u></b>				
C	THEFT 2D FROM BUILDING	1100 N MONROE ST	2/17/2025	P2
C	THEFT 3D FROM MOTOR VEHICLE	100 W NORTH RIVER DR	2/22/2025	P2
C	THEFT 3D FROM MOTOR VEHICLE	100 W NORTH RIVER DR	2/22/2025	P2
<b><u>SPA2WC</u></b>				
C	RESIDENTIAL BURGLARY	1000 W AUGUSTA AVE	2/19/2025	P1
C	ROBBERY 1D COMMERCIAL	1000 W SUMMIT PKWY	2/17/2025	P1
C	THEFT 2D ALL OTHER	1900 W DEAN AVE	2/21/2025	P2
C	THEFT 2D ALL OTHER	1100 W MALLON AVE	2/21/2025	P1
C	THEFT 3D ALL OTHER	1200 W COLLEGE AVE	2/18/2025	P2
C	THEFT 3D FROM MOTOR VEHICLE	2400 W BRIDGE AVE	2/19/2025	P2
C	THEFT 3D FROM MOTOR VEHICLE	1200 W BOONE AVE	2/22/2025	P1
C	THEFT 3D SHOPLIFTING	1000 W SUMMIT PKWY	2/17/2025	P1
C	THEFT 3D SHOPLIFTING	1100 N MONROE ST	2/18/2025	P2
C	THEFT 3D SHOPLIFTING	1100 N MONROE ST	2/19/2025	P2
C	THEFT 3D SHOPLIFTING	1000 W SUMMIT PKWY	2/19/2025	P1
C	THEFT 3D SHOPLIFTING	1000 W SUMMIT PKWY	2/20/2025	P2
C	THEFT 3D SHOPLIFTING	1100 N MONROE ST	2/20/2025	P2

<b>A/C</b>	<b>Offense Statute</b>	<b>Address</b>	<b>Reported Date</b>	<b>Dist</b>
C	THEFT 3D SHOPLIFTING	1000 W SUMMIT PKWY	2/21/2025	P1
C	THEFT 3D VEHICLE PARTS AND ACCESSORIES	1700 N PETTET DR	2/19/2025	
C	THEFT OF MOTOR VEHICLE	1800 W MALLON AVE	2/20/2025	P1
C	THEFT OF MOTOR VEHICLE	1800 W MAXWELL AVE	2/20/2025	P1
C	THEFT OF MOTOR VEHICLE	1800 W MAXWELL AVE	2/21/2025	P1
<b><u>SPA2WH</u></b>				
C	MAIL THEFT	1900 N HOLY NAMES CT	2/18/2025	P2

# SPOKANE POLICE DEPARTMENT

## Northeast Precinct

## BAKER Sector

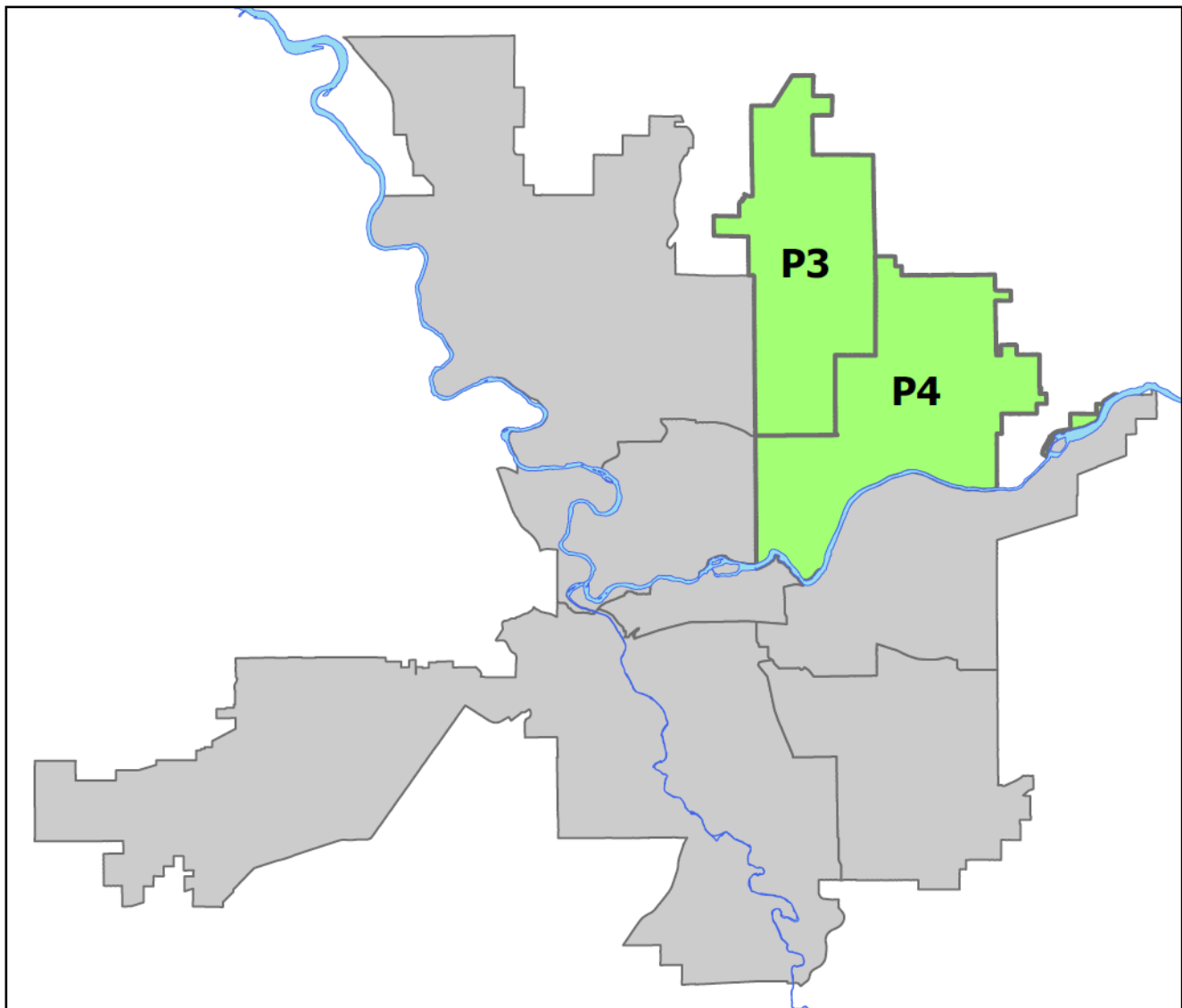


### PSA Commander

Captain Shawn Kendall

NevaWood District (P3)

Northeast District (P4)



# NORTHEAST PRECINCT (P3, P4) BAKER SECTOR



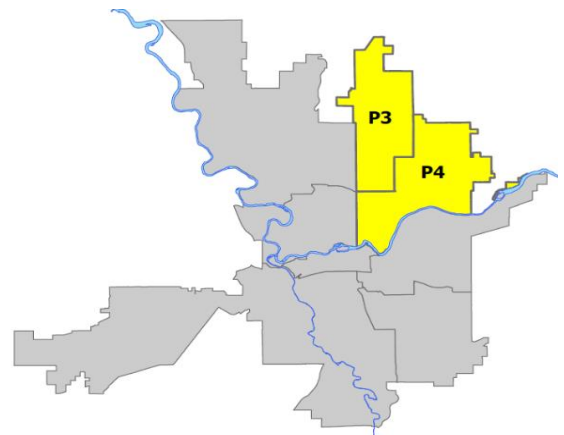
## Preliminary IBR Counts

NIBRS Categories (Part 1 Selected)	7 Day Comparison			28 Day Comparison			YTD Comparison		
	Current	Prior	Percent	Current	Prior	Percent	Current	Prior	Percent
<b>Violent</b>									
Criminal Homicide	0	0		0	0		0	1	-100.00%
Rape	0	0		2	5	-60.00%	7	4	75.00%
Robbery - Commercial	0	2	-100.00%	5	5	0.00%	10	7	42.86%
Robbery - Person	0	1	-100.00%	2	3	-33.33%	5	9	-44.44%
Aggravated Assault - Non DV	2	2	0.00%	5	6	-16.67%	10	31	-67.74%
Aggravated Assault - DV	3	3	0.00%	7	6	16.67%	13	13	0.00%
<b>Violent Total:</b>	<b>5</b>	<b>8</b>	<b>-37.50%</b>	<b>21</b>	<b>25</b>	<b>-16.00%</b>	<b>45</b>	<b>65</b>	<b>-30.77%</b>
<b>Property</b>									
Burglary - Residential	5	0		6	9	-33.33%	15	36	-58.33%
Burglary Garage	0	2	-100.00%	7	3	133.33%	9	24	-62.50%
Burglary Commercial	3	9	-66.67%	17	16	6.25%	33	36	-8.33%
Larceny	57	57	0.00%	272	217	25.35%	458	442	3.62%
Vehicle Theft	7	2	250.00%	17	23	-26.09%	36	68	-47.06%
Arson	1	0		1	1	0.00%	2	3	-33.33%
<b>Property Total:</b>	<b>73</b>	<b>70</b>	<b>4.29%</b>	<b>320</b>	<b>269</b>	<b>18.96%</b>	<b>553</b>	<b>609</b>	<b>-9.20%</b>
<b>Preliminary Part 1 Crime Totals:</b>	<b>78</b>	<b>78</b>	<b>0.00%</b>	<b>341</b>	<b>294</b>	<b>15.99%</b>	<b>598</b>	<b>674</b>	<b>-11.28%</b>
<b>Current 7 Day Period:</b>	2/16/2025 - 2/22/2025			<b>Prior 7 Day Period:</b>	2/9/2025 - 2/15/2025				
<b>Current 28 Day Period:</b>	1/26/2025 - 2/22/2025			<b>Prior 28 Day Period:</b>	12/29/2024 - 1/25/2025				
<b>Current YTD Day Period:</b>	1/1/2025 - 2/22/2025			<b>Prior YTD Period:</b>	1/1/2024 - 2/22/2024				

Prepared by SPD Crime Analysis Office - Monday, February 24, 2025

**NOTE:** SPD moved from UCR to the NIBRS reporting standard on 10/4/16 following the transition to a new RMS System. [Numbers on CompStat reports prior to this date should not be used as a comparison to those on this report.](#) Additional info on these reporting standards can be found on the FBI website: <https://ucr.fbi.gov/nibrs-overview>

This chart represents Preliminary counts of selected crime categories from Police Case Reports. Full statistical analysis to determine the confidence level of this data has not been performed. The % change columns on the preliminary counts differ from the percentage change on the NIBRS crime report, sometimes significantly. The CompStat report is designed for operational use and includes only selected NIBRS categories and coding less complex than full NIBRS rules. Official statistics for these and other NIBRS categories can be found on WASPC & FBI websites once available.



Note: On 1/8/23 boundary changes were implemented dividing the North Precinct into two (NW and NE). The Northeast Precinct BAKER Sector consists of P3 and P4; Consequently this page did not exist on printed reports prior to 1/8/23



**NE - Neva-Wood District (P3)**

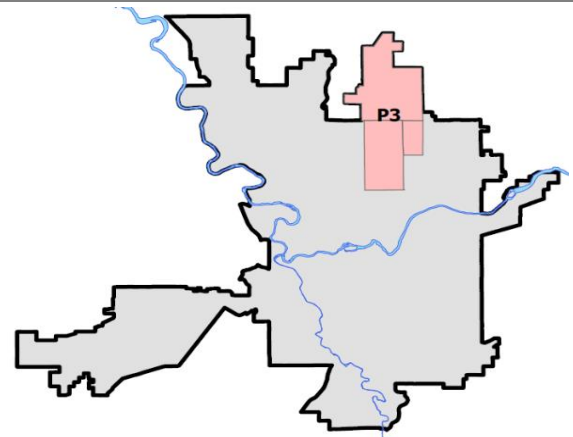
**Preliminary IBR Counts**

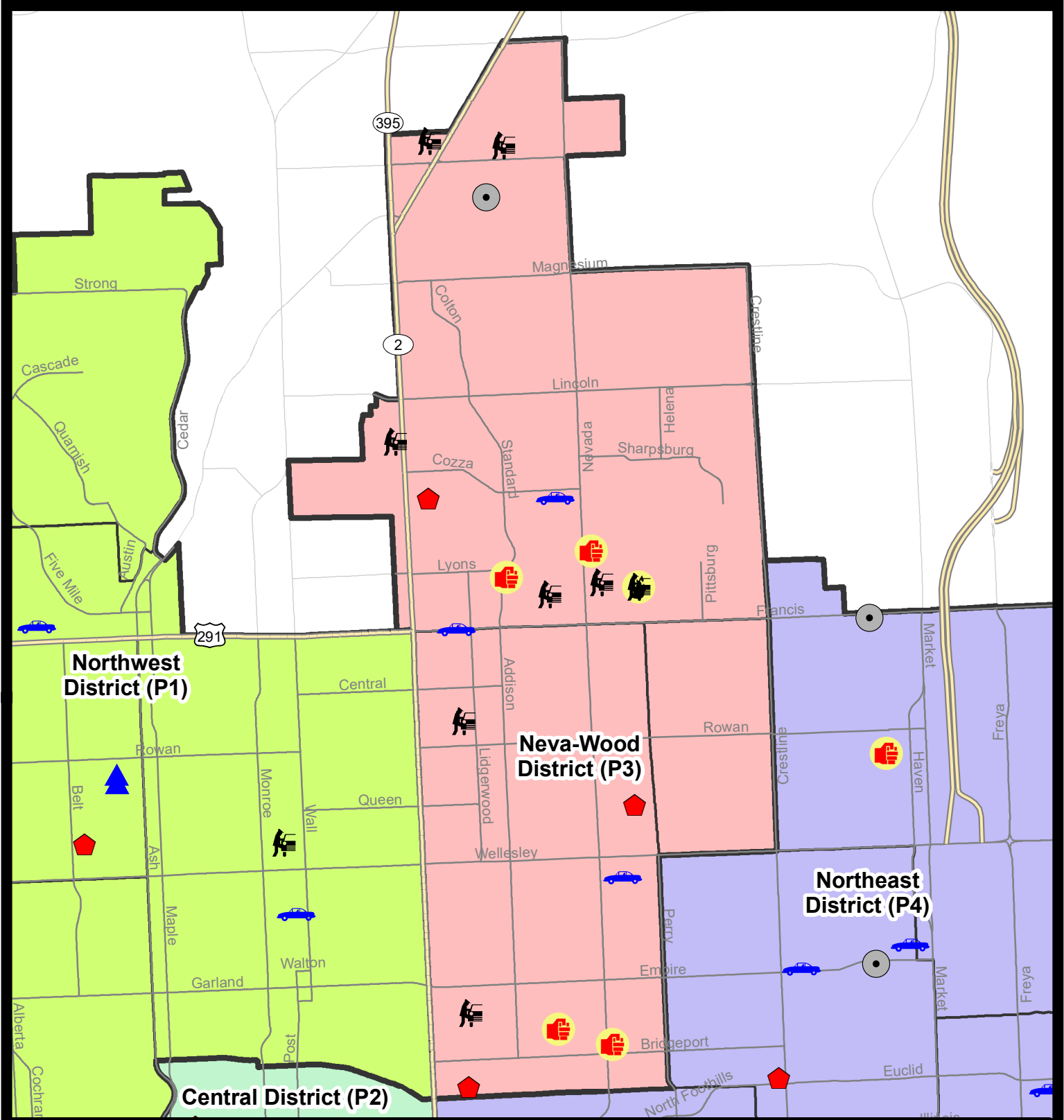
NIBRS Categories (Part 1 Selected)		7 Day Comparison			28 Day Comparison			YTD Comparison		
		Current	Prior	Percent	Current	Prior	Percent	Current	Prior	Percent
<b>Violent</b>	Criminal Homicide	0	0		0	0		0	0	
	Rape	0	0		1	2	-50.00%	3	2	50.00%
	Robbery - Commercial	0	1	-100.00%	3	2	50.00%	5	2	150.00%
	Robbery - Person	0	1	-100.00%	2	0		2	5	-60.00%
	Aggravated Assault - Non DV	2	0		3	2	50.00%	5	17	-70.59%
	Aggravated Assault - DV	2	1	100.00%	3	2	50.00%	5	8	-37.50%
<b>Violent Total:</b>		<b>4</b>	<b>3</b>	<b>33.33%</b>	<b>12</b>	<b>8</b>	<b>50.00%</b>	<b>20</b>	<b>34</b>	<b>-41.18%</b>
<b>Property</b>	Burglary - Residential	3	0		3	5	-40.00%	8	19	-57.89%
	Burglary Garage	0	1	-100.00%	4	3	33.33%	6	12	-50.00%
	Burglary Commercial	1	3	-66.67%	6	13	-53.85%	19	20	-5.00%
	Larceny	46	42	9.52%	201	152	32.24%	328	266	23.31%
	Vehicle Theft	3	2	50.00%	8	9	-11.11%	16	31	-48.39%
	Arson	1	0		1	1	0.00%	2	0	
<b>Property Total:</b>		<b>54</b>	<b>48</b>	<b>12.50%</b>	<b>223</b>	<b>183</b>	<b>21.86%</b>	<b>379</b>	<b>348</b>	<b>8.91%</b>
<b>Preliminary Part 1 Crime Totals:</b>		<b>58</b>	<b>51</b>	<b>13.73%</b>	<b>235</b>	<b>191</b>	<b>23.04%</b>	<b>399</b>	<b>382</b>	<b>4.45%</b>
<b>Current 7 Day Period:</b>		2/16/2025 - 2/22/2025			<b>Prior 7 Day Period:</b>		2/9/2025 - 2/15/2025			
<b>Current 28 Day Period:</b>		1/26/2025 - 2/22/2025			<b>Prior 28 Day Period:</b>		12/29/2024 - 1/25/2025			
<b>Current YTD Day Period:</b>		1/1/2025 - 2/22/2025			<b>Prior YTD Period:</b>		1/1/2024 - 2/22/2024			

Prepared by SPD Crime Analysis Office - Monday, February 24, 2025

**NOTE:** SPD moved from UCR to the NIBRS reporting standard on 10/4/16 following the transition to a new RMS System. [Numbers on CompStat reports prior to this date should not be used as a comparison to those on this report.](#) Additional info on these reporting standards can be found on the FBI website: <https://ucr.fbi.gov/nibrs-overview>

This chart represents Preliminary counts of selected crime categories from Police Case Reports. Full statistical analysis to determine the confidence level of this data has not been performed. The % change columns on the preliminary counts differ from the percentage change on the NIBRS crime report, sometimes significantly. The CompStat report is designed for operational use and includes only selected NIBRS categories and coding less complex than full NIBRS rules. Official statistics for these and other NIBRS categories can be found on WASPC & FBI websites once available.





**City of Spokane**  
**Neva-Wood District (P3)**  
**Selected Crime Codes**  
**2025-02-16 to 2025-02-22**  
 Prepared By:  
**Crime Analysis Unit**  
**Spokane Police Department**

**Legend**

**NIBRS Events**


*Cases Represent LERMS Crime Codes  
 Points may indicate multiple events  
 Note: Veh Prowl is only Larceny displayed*

*For Additional Information on Incidents pertaining to an Area, Trend, or Pattern Contact Information Analysis*

0 0.2 0.4 0.8 Miles

**Geographic Information System**

**SPokane**

THIS IS NOT A LEGAL DOCUMENT. The information shown on this map is compiled from various sources and is subject to constant revision. Information shown on this map should not be used to determine the location of facilities in relationship to property lines, section lines, streets, etc.

Sunday - Saturday

2/16/2025 TO 2/22/2025



NE - Neva-Wood District (P3)

<u>A/C</u>	<u>Offense Statute</u>	<u>Address</u>	<u>Reported Date</u>	<u>Dist</u>
<b>SPB3NL</b>				
C	ASSAULT 2D	1000 E COURTLAND AVE	2/17/2025	P4
C	HARASSMENT FELONY WEAPON INVOLVED	600 E GLASS AVE	2/20/2025	P4
A	RESIDENTIAL BURGLARY	1200 E QUEEN AVE	2/17/2025	P4
C	RESIDENTIAL BURGLARY	100 E DALTON AVE	2/20/2025	P4
C	THEFT 3D ALL OTHER	1000 E GARLAND AVE	2/17/2025	P4
C	THEFT 3D ALL OTHER	E EMPIRE AVE / N LIDGERWOOD ST	2/20/2025	P3
C	THEFT 3D ALL OTHER	300 E JOSEPH AVE	2/20/2025	P4
C	THEFT 3D FROM MOTOR VEHICLE	100 E KIERNAN AVE	2/18/2025	P3
C	THEFT 3D FROM MOTOR VEHICLE	5600 N LIDGERWOOD ST	2/22/2025	P3
C	THEFT 3D SHOPLIFTING	0 E EMPIRE AVE	2/18/2025	P4
C	THEFT 3D SHOPLIFTING	4700 N DIVISION ST	2/18/2025	P4
C	THEFT 3D SHOPLIFTING	4700 N DIVISION ST	2/18/2025	P4
C	THEFT 3D SHOPLIFTING	4700 N DIVISION ST	2/17/2025	
C	THEFT 3D SHOPLIFTING	4700 N DIVISION ST	2/18/2025	
C	THEFT 3D SHOPLIFTING	4700 N DIVISION ST	2/18/2025	
C	THEFT 3D SHOPLIFTING	4700 N DIVISION ST	2/22/2025	
C	THEFT 3D VEHICLE PARTS AND ACCESSORIES	6100 N LIDGERWOOD ST	2/18/2025	P3
C	THEFT 3D VEHICLE PARTS AND ACCESSORIES	1000 E DECATUR AVE	2/18/2025	P3
C	THEFT OF A FIREARM FROM BUILDING	0 E KIERNAN AVE	2/22/2025	P3
C	THEFT OF MOTOR VEHICLE	1100 E PRINCETON AVE	2/20/2025	P4
<b>SPB3SH</b>				
C	ARSON 1D	6500 N PERRY ST	2/16/2025	P3
C	ASSAULT 1D	6800 N NEVADA ST	2/19/2025	P6
C	ASSAULT 4D WEAPON	6600 N ADDISON ST	2/18/2025	P4
A	BURGLARY 2D FENCED AREA	600 E FRANCIS AVE	2/20/2025	P4
C	MAIL THEFT	6500 N NEVADA ST	2/16/2025	P4
C	RESIDENTIAL BURGLARY	0 E WEILE AVE	2/17/2025	P4
C	SHOPLIFTING BURGLARY	9200 N COLTON ST	2/18/2025	P4
C	THEFT 2D ALL OTHER	6400 N DIVISION ST	2/17/2025	P3
C	THEFT 2D ALL OTHER	6800 N NEVADA ST	2/20/2025	P4
C	THEFT 2D FROM BUILDING	0 E MAYFAIR CT	2/17/2025	P3
C	THEFT 2D FROM MOTOR VEHICLE	6500 N PERRY ST	2/16/2025	P3
C	THEFT 2D FROM MOTOR VEHICLE	6500 N NEVADA ST	2/16/2025	P4
C	THEFT 2D FROM MOTOR VEHICLE	700 E HOUSTON AVE	2/18/2025	
C	THEFT 3D ALL OTHER	0 W HOUSTON AVE	2/17/2025	P3
C	THEFT 3D FROM BUILDING	6600 N DIVISION ST	2/20/2025	P3
C	THEFT 3D FROM MOTOR VEHICLE	600 E HOLLAND AVE	2/18/2025	P3
C	THEFT 3D FROM MOTOR VEHICLE	9600 N NEWPORT HWY	2/21/2025	P3

For protection of victim privacy, the entire address on sexual assault crimes has been redacted.

<b>A/C</b>	<b>Offense Statute</b>	<b>Address</b>	<b>Reported Date</b>	<b>Dist</b>
C	THEFT 3D FROM MOTOR VEHICLE	7600 N DIVISION ST	2/21/2025	P3
C	THEFT 3D SHOPLIFTING	9200 N COLTON ST	2/17/2025	P4
C	THEFT 3D SHOPLIFTING	9700 N NEWPORT HWY	2/17/2025	P4
C	THEFT 3D SHOPLIFTING	9200 N COLTON ST	2/17/2025	P4
C	THEFT 3D SHOPLIFTING	6500 N NEVADA ST	2/18/2025	P4
C	THEFT 3D SHOPLIFTING	9200 N COLTON ST	2/18/2025	P4
C	THEFT 3D SHOPLIFTING	6500 N NEVADA ST	2/18/2025	P3
C	THEFT 3D SHOPLIFTING	9200 N COLTON ST	2/19/2025	P1
C	THEFT 3D SHOPLIFTING	6500 N NEVADA ST	2/20/2025	P3
C	THEFT 3D SHOPLIFTING	9500 N NEWPORT HWY	2/20/2025	P4
C	THEFT 3D SHOPLIFTING	6500 N NEVADA ST	2/20/2025	P3
C	THEFT 3D SHOPLIFTING	9200 N COLTON ST	2/20/2025	P4
C	THEFT 3D SHOPLIFTING	9100 N NEWPORT HWY	2/22/2025	P3
C	THEFT 3D SHOPLIFTING	9500 N NEWPORT HWY	2/22/2025	P4
C	THEFT 3D SHOPLIFTING	9200 N COLTON ST	2/22/2025	P1
C	THEFT 3D SHOPLIFTING	6500 N NEVADA ST	2/21/2025	
C	THEFT 3D VEHICLE PARTS AND ACCESSORIES	7700 N STANDARD ST	2/19/2025	P3
C	THEFT 3D VEHICLE PARTS AND ACCESSORIES	1200 E WESTVIEW CT	2/19/2025	P4
C	THEFT OF A FIREARM FROM BUILDING	8400 N NEVADA ST	2/16/2025	P3
C	THEFT OF MOTOR VEHICLE	N COLTON ST / E FRANCIS AVE	2/17/2025	P2
C	THEFT OF MOTOR VEHICLE	800 E COZZA DR	2/18/2025	P3





**NE - Northeast District (P4)**

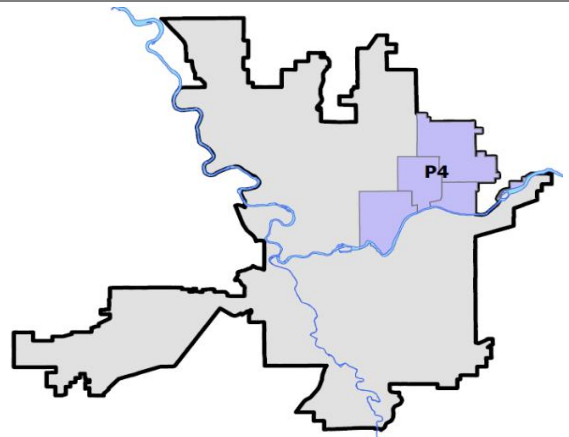
**Preliminary IBR Counts**

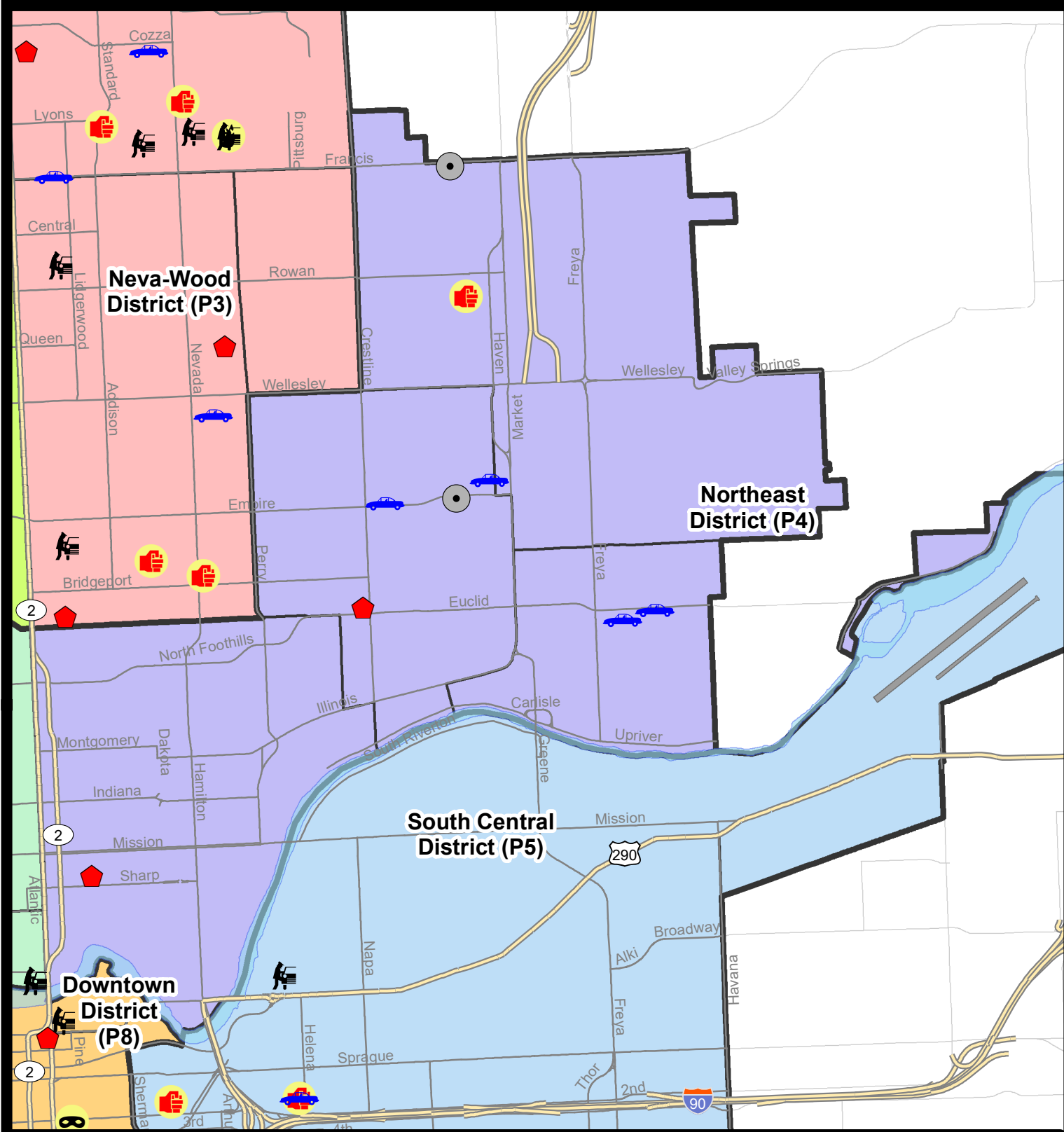
NIBRS Categories (Part 1 Selected)	7 Day Comparison			28 Day Comparison			YTD Comparison		
	Current	Prior	Percent	Current	Prior	Percent	Current	Prior	Percent
<b>Violent</b>									
Criminal Homicide	0	0		0	0		0	1	-100.00%
Rape	0	0		1	3	-66.67%	4	2	100.00%
Robbery - Commercial	0	1	-100.00%	2	3	-33.33%	5	5	0.00%
Robbery - Person	0	0		0	3	-100.00%	3	4	-25.00%
Aggravated Assault - Non DV	0	2	-100.00%	2	4	-50.00%	5	14	-64.29%
Aggravated Assault - DV	1	2	-50.00%	4	4	0.00%	8	5	60.00%
<b>Violent Total:</b>	<b>1</b>	<b>5</b>	<b>-80.00%</b>	<b>9</b>	<b>17</b>	<b>-47.06%</b>	<b>25</b>	<b>31</b>	<b>-19.35%</b>
<b>Property</b>									
Burglary - Residential	2	0		3	4	-25.00%	7	17	-58.82%
Burglary Garage	0	1	-100.00%	3	0		3	12	-75.00%
Burglary Commercial	2	6	-66.67%	11	3	266.67%	14	16	-12.50%
Larceny	11	15	-26.67%	71	65	9.23%	130	176	-26.14%
Vehicle Theft	4	0		9	14	-35.71%	20	37	-45.95%
Arson	0	0		0	0		0	3	-100.00%
<b>Property Total:</b>	<b>19</b>	<b>22</b>	<b>-13.64%</b>	<b>97</b>	<b>86</b>	<b>12.79%</b>	<b>174</b>	<b>261</b>	<b>-33.33%</b>
<b>Preliminary Part 1 Crime Totals:</b>	<b>20</b>	<b>27</b>	<b>-25.93%</b>	<b>106</b>	<b>103</b>	<b>2.91%</b>	<b>199</b>	<b>292</b>	<b>-31.85%</b>
<b>Current 7 Day Period:</b>	2/16/2025 - 2/22/2025			<b>Prior 7 Day Period:</b>	2/9/2025 - 2/15/2025				
<b>Current 28 Day Period:</b>	1/26/2025 - 2/22/2025			<b>Prior 28 Day Period:</b>	12/29/2024 - 1/25/2025				
<b>Current YTD Day Period:</b>	1/1/2025 - 2/22/2025			<b>Prior YTD Period:</b>	1/1/2024 - 2/22/2024				

Prepared by SPD Crime Analysis Office - Monday, February 24, 2025

**NOTE:** SPD moved from UCR to the NIBRS reporting standard on 10/4/16 following the transition to a new RMS System. [Numbers on CompStat reports prior to this date should not be used as a comparison to those on this report.](#) Additional info on these reporting standards can be found on the FBI website: <https://ucr.fbi.gov/nibrs-overview>

This chart represents Preliminary counts of selected crime categories from Police Case Reports. Full statistical analysis to determine the confidence level of this data has not been performed. The % change columns on the preliminary counts differ from the percentage change on the NIBRS crime report, sometimes significantly. The CompStat report is designed for operational use and includes only selected NIBRS categories and coding less complex than full NIBRS rules. Official statistics for these and other NIBRS categories can be found on WASPC & FBI websites once available.





**City of Spokane**  
**Northeast District (P4)**  
**Selected Crime Codes**  
**2025-02-16 to 2025-02-22**  
 Prepared By:  
**Crime Analysis Unit**  
**Spokane Police Department**

**Legend**

**NIBRS Events**


*Cases Represent LERMS Crime Codes  
 Points may indicate multiple events  
 Note: Veh Prowl is only Larceny displayed*

*For Additional Information on Incidents pertaining to an Area, Trend, or Pattern Contact Information Analysis*

0 0.2 0.4 0.8 Miles

**Geographic Information System**

**THIS IS NOT A LEGAL DOCUMENT.**  
 The information shown on this map is compiled from various sources and is subject to constant revision. Information shown on this map should not be used to determine the location of facilities in relationship to property lines, section lines, streets, etc.

Sunday - Saturday

2/16/2025 TO 2/22/2025

NE - Northeast District (P4)



<b>A/C</b>	<b>Offense Statute</b>	<b>Address</b>	<b>Reported Date</b>	<b>Dist</b>
<b><u>SPB4BE</u></b>				
C	BURGLARY 2D COMMERCIAL	2700 E GARLAND AVE	2/16/2025	P4
C	RESIDENTIAL BURGLARY	2000 E DALTON AVE	2/21/2025	P4
C	THEFT 2D ALL OTHER	2000 E EMPIRE AVE	2/18/2025	P4
C	THEFT 2D ALL OTHER	3900 N MARKET ST	2/20/2025	P4
C	THEFT 2D FROM BUILDING	4100 N COOK ST	2/19/2025	P4
C	THEFT OF MOTOR VEHICLE	3900 N MARKET ST	2/18/2025	P4
C	THEFT OF MOTOR VEHICLE	2200 E EMPIRE AVE	2/22/2025	P4
<b><u>SPB4HI</u></b>				
C	ASSAULT 2D	5300 N REGAL ST	2/21/2025	P4
C	BURGLARY 2D COMMERCIAL	6200 N LACEY ST	2/16/2025	P4
C	THEFT 2D FROM BUILDING	5800 N MARKET ST	2/21/2025	P4
C	THEFT 2D FROM BUILDING	2200 E CENTRAL AVE	2/16/2025	
<b><u>SPB4LO</u></b>				
C	MAIL THEFT	800 E MISSION AVE	2/16/2025	P4
C	RESIDENTIAL BURGLARY	1300 N LIDGERWOOD ST	2/17/2025	P4
C	THEFT 3D ALL OTHER	500 E NORA AVE	2/19/2025	
C	THEFT 3D FROM BUILDING	2400 N DIVISION ST	2/16/2025	P4
C	THEFT 3D SHOPLIFTING	2000 N RUBY ST	2/18/2025	P4
C	THEFT 3D SHOPLIFTING	900 E MISSION AVE	2/21/2025	P4
C	THEFT 3D SHOPLIFTING	2600 N HAMILTON ST	2/22/2025	P4
<b><u>SPB4MI</u></b>				
C	THEFT OF MOTOR VEHICLE	3900 E FREDERICK AVE	2/16/2025	P4
C	THEFT OF MOTOR VEHICLE	3700 E FAIRVIEW AVE	2/22/2025	P4

# SPOKANE POLICE DEPARTMENT



## South Precinct CHARLIE Sector

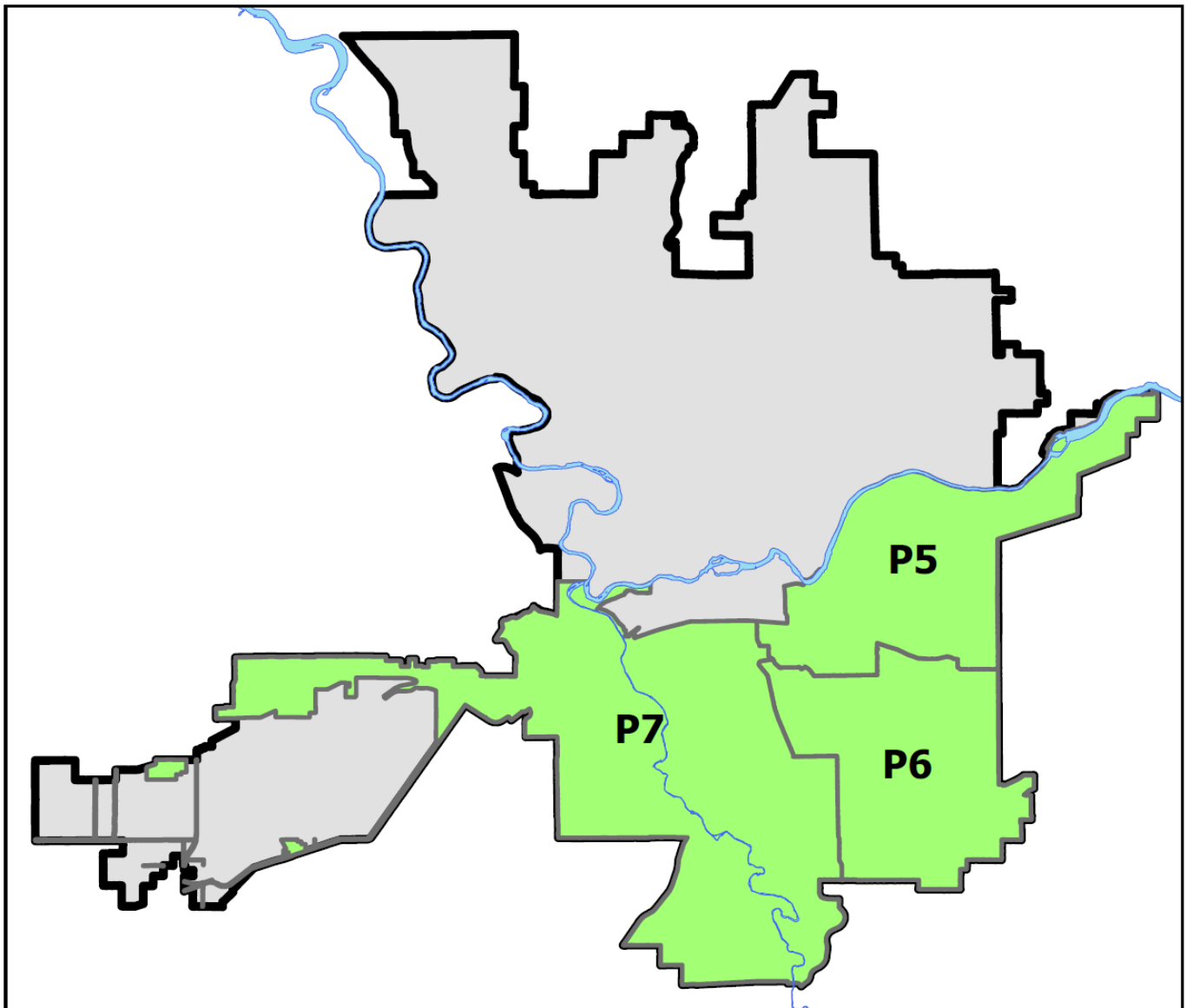
### PSA Commander

Captain Matt Cowles

South Central District (P5)

Southeast District (P6)

Southwest District (P7)



# ***SOUTH PRECINCT (P5, P6, P7) CHARLIE SECTOR***



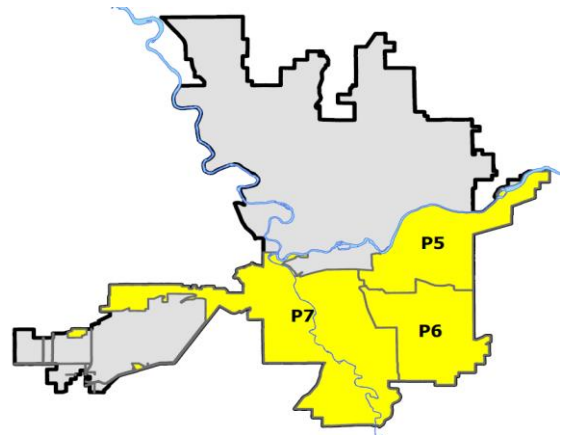
## Preliminary IBR Counts

NIBRS Categories (Part 1 Selected)	7 Day Comparison			28 Day Comparison			YTD Comparison		
	Current	Prior	Percent	Current	Prior	Percent	Current	Prior	Percent
<b>Violent</b>									
Criminal Homicide	0	0		0	0		0	1	-100.00%
Rape	3	4	-25.00%	10	5	100.00%	14	6	133.33%
Robbery - Commercial	0	0		0	1	-100.00%	1	3	-66.67%
Robbery - Person	0	2	-100.00%	4	5	-20.00%	8	3	166.67%
Aggravated Assault - Non DV	2	2	0.00%	9	6	50.00%	15	10	50.00%
Aggravated Assault - DV	3	6	-50.00%	11	7	57.14%	18	17	5.88%
<b>Violent Total:</b>	<b>8</b>	<b>14</b>	<b>-42.86%</b>	<b>34</b>	<b>24</b>	<b>41.67%</b>	<b>56</b>	<b>40</b>	<b>40.00%</b>
<b>Property</b>									
Burglary - Residential	2	4	-50.00%	7	10	-30.00%	13	25	-48.00%
Burglary Garage	3	2	50.00%	8	5	60.00%	12	21	-42.86%
Burglary Commercial	0	1	-100.00%	4	11	-63.64%	15	9	66.67%
Larceny	41	30	36.67%	161	137	17.52%	276	249	10.84%
Vehicle Theft	3	1	200.00%	10	16	-37.50%	22	35	-37.14%
Arson	0	0		0	4	-100.00%	2	2	0.00%
<b>Property Total:</b>	<b>49</b>	<b>38</b>	<b>28.95%</b>	<b>190</b>	<b>183</b>	<b>3.83%</b>	<b>340</b>	<b>341</b>	<b>-0.29%</b>
<b>Preliminary Part 1 Crime Totals:</b>	<b>57</b>	<b>52</b>	<b>9.62%</b>	<b>224</b>	<b>207</b>	<b>8.21%</b>	<b>396</b>	<b>381</b>	<b>3.94%</b>
<b>Current 7 Day Period:</b>	2/16/2025 - 2/22/2025			<b>Prior 7 Day Period:</b>	2/9/2025 - 2/15/2025				
<b>Current 28 Day Period:</b>	1/26/2025 - 2/22/2025			<b>Prior 28 Day Period:</b>	12/29/2024 - 1/25/2025				
<b>Current YTD Day Period:</b>	1/1/2025 - 2/22/2025			<b>Prior YTD Period:</b>	1/1/2024 - 2/22/2024				

Prepared by SPD Crime Analysis Office - Monday, February 24, 2025

**NOTE:** SPD moved from UCR to the NIBRS reporting standard on 10/4/16 following the transition to a new RMS System. [Numbers on CompStat reports prior to this date should not be used as a comparison to those on this report.](#) Additional info on these reporting standards can be found on the FBI website: <https://ucr.fbi.gov/nibrs-overview>

This chart represents Preliminary counts of selected crime categories from Police Case Reports. Full statistical analysis to determine the confidence level of this data has not been performed. The % change columns on the preliminary counts differ from the percentage change on the NIBRS crime report, sometimes significantly. The CompStat report is designed for operational use and includes only selected NIBRS categories and coding less complex than full NIBRS rules. Official statistics for these and other NIBRS categories can be found on WASPC & FBI websites once available.



Note: On 1/8/23 boundary changes incorporated portions of P7 into the Downtown Precinct (SPD8BA and SPD8PV); Consequently activity in P7 will appear lower if compared to printed CompStat reports prior to 1/8/23



**SE - South Central District (P5)**

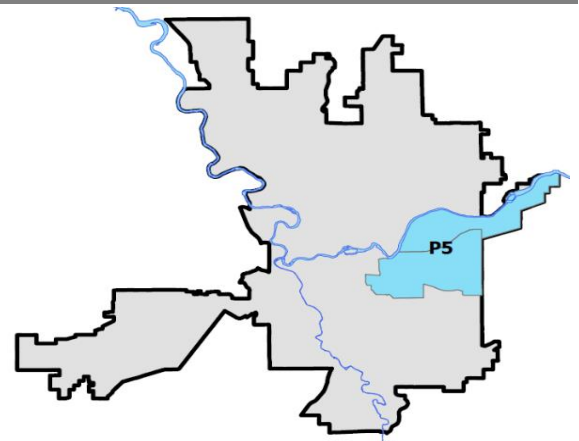
**Preliminary IBR Counts**

NIBRS Categories (Part 1 Selected)		7 Day Comparison			28 Day Comparison			YTD Comparison		
		Current	Prior	Percent	Current	Prior	Percent	Current	Prior	Percent
<b>Violent</b>	Criminal Homicide	0	0		0	0		0	0	
	Rape	1	3	-66.67%	5	2	150.00%	6	3	100.00%
	Robbery - Commercial	0	0		0	0		0	1	-100.00%
	Robbery - Person	0	2	-100.00%	3	3	0.00%	5	1	400.00%
	Aggravated Assault - Non DV	2	1	100.00%	6	2	200.00%	8	6	33.33%
	Aggravated Assault - DV	1	2	-50.00%	5	4	25.00%	9	8	12.50%
<b>Violent Total:</b>		<b>4</b>	<b>8</b>	<b>-50.00%</b>	<b>19</b>	<b>11</b>	<b>72.73%</b>	<b>28</b>	<b>19</b>	<b>47.37%</b>
<b>Property</b>	Burglary - Residential	0	1	-100.00%	2	4	-50.00%	6	12	-50.00%
	Burglary Garage	0	0		1	0		1	10	-90.00%
	Burglary Commercial	0	0		3	4	-25.00%	7	5	40.00%
	Larceny	15	15	0.00%	69	47	46.81%	112	102	9.80%
	Vehicle Theft	1	1	0.00%	5	11	-54.55%	13	15	-13.33%
	Arson	0	0		0	0		0	2	-100.00%
<b>Property Total:</b>		<b>16</b>	<b>17</b>	<b>-5.88%</b>	<b>80</b>	<b>66</b>	<b>21.21%</b>	<b>139</b>	<b>146</b>	<b>-4.79%</b>
<b>Preliminary Part 1 Crime Totals:</b>		<b>20</b>	<b>25</b>	<b>-20.00%</b>	<b>99</b>	<b>77</b>	<b>28.57%</b>	<b>167</b>	<b>165</b>	<b>1.21%</b>
<b>Current 7 Day Period:</b>		2/16/2025 - 2/22/2025			<b>Prior 7 Day Period:</b>		2/9/2025 - 2/15/2025			
<b>Current 28 Day Period:</b>		1/26/2025 - 2/22/2025			<b>Prior 28 Day Period:</b>		12/29/2024 - 1/25/2025			
<b>Current YTD Day Period:</b>		1/1/2025 - 2/22/2025			<b>Prior YTD Period:</b>		1/1/2024 - 2/22/2024			

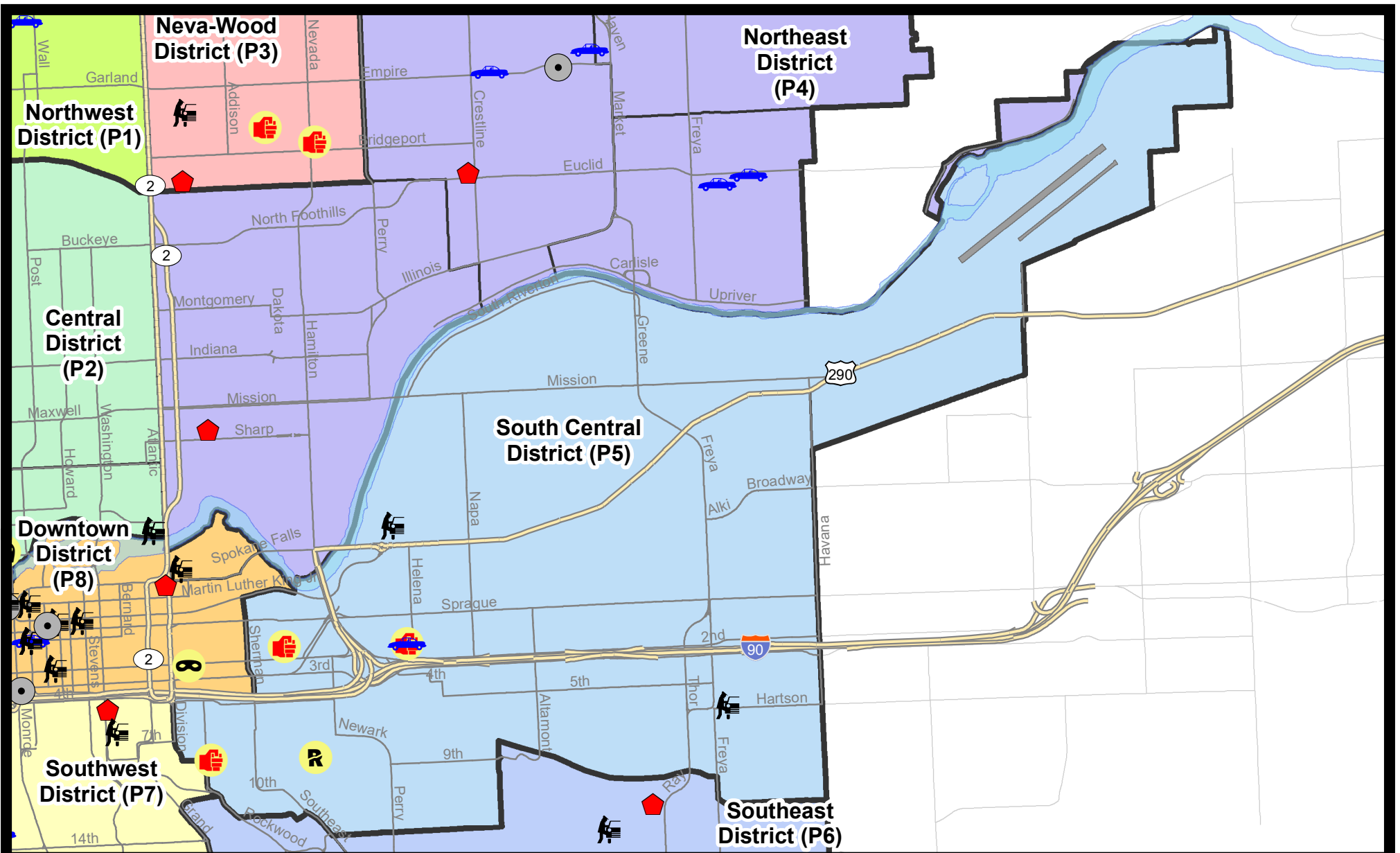
Prepared by SPD Crime Analysis Office - Monday, February 24, 2025

**NOTE:** SPD moved from UCR to the NIBRS reporting standard on 10/4/16 following the transition to a new RMS System. [Numbers on CompStat reports prior to this date should not be used as a comparison to those on this report.](#) Additional info on these reporting standards can be found on the FBI website: <https://ucr.fbi.gov/nibrs-overview>

This chart represents Preliminary counts of selected crime categories from Police Case Reports. Full statistical analysis to determine the confidence level of this data has not been performed. The % change columns on the preliminary counts differ from the percentage change on the NIBRS crime report, sometimes significantly. The CompStat report is designed for operational use and includes only selected NIBRS categories and coding less complex than full NIBRS rules. Official statistics for these and other NIBRS categories can be found on WASPC & FBI websites once available.














**Note:** On 2/10/21 a portion of the Police Block SPC5EC became part of the Downtown Precinct (SPD8EC); Consequently activity in P5 will appear lower if compared to printed CompStat reports prior to 2/10/21




**City of Spokane**  
**South Central District (P5)**  
**Selected Crime Types**  
**2025-02-16 to 2025-02-22**  
 Prepared By:  
**Crime Analysis Unit**  
**Spokane Police Department**

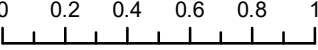


**Legend**  
**NIBRS Events**

 Criminal Homicide	 Robbery Commercial	 Aggravated Assault	 Burglary Commercial
 Rape	 Robbery Person	 Burglary Residential	 Vehicle Prowling
		 Burglary Garage	 Vehicle Theft
			 Arson

*Cases Represent LERMS Crime Codes  
 Points may indicate multiple events  
 Note: Veh Prowl is only Larceny category displayed*



*For Additional Information on Incidents  
 pertaining to an Area, Trend, or Pattern  
 Contact Information Analysis*

**THIS IS NOT A LEGAL DOCUMENT:**  
*The information shown on this map is compiled from various sources and is subject to constant revision. Information shown on this map should not be used to determine the location of facilities in relationship to property lines, section lines, streets, etc.*

Sunday - Saturday

2/16/2025 TO 2/22/2025

SE - South Central District (P5)



<u>A/C</u>	<u>Offense Statute</u>	<u>Address</u>	<u>Reported Date</u>	<u>Dist</u>
<b><u>SPC5EC</u></b>				
C	ASSAULT 3D WEAPON OR NEGLIGENT INJURY	1500 E PACIFIC AVE	2/19/2025	P6
C	ASSAULT 4D WEAPON	800 S COWLEY ST	2/18/2025	P5
C	HARASSMENT FELONY WEAPON INVOLVED	700 E PACIFIC AVE	2/21/2025	P8
C	RAPE 3D		2/17/2025	P5
C	TAKING MOTOR VEHICLE WITHOUT PERMISSION 2D	1500 E PACIFIC AVE	2/19/2025	P6
C	THEFT 2D FROM BUILDING	200 S LACEY ST	2/20/2025	P5
C	THEFT 2D FROM MOTOR VEHICLE	3600 E HARTSON AVE	2/19/2025	P5
C	THEFT 3D ALL OTHER	3600 E 1ST AVE	2/19/2025	P5
C	THEFT 3D ALL OTHER	700 S SHERMAN ST	2/21/2025	
C	THEFT 3D SHOPLIFTING	400 S THOR ST	2/16/2025	P5
C	THEFT 3D SHOPLIFTING	400 S THOR ST	2/16/2025	P5
C	THEFT 3D SHOPLIFTING	400 S THOR ST	2/16/2025	P5
C	THEFT 3D SHOPLIFTING	400 S THOR ST	2/17/2025	P7
C	THEFT 3D SHOPLIFTING	500 N FREYA ST	2/21/2025	P5
C	THEFT 3D SHOPLIFTING	400 S THOR ST	2/18/2025	
C	THEFT 3D SHOPLIFTING	400 S THOR ST	2/18/2025	
C	THEFT 3D SHOPLIFTING	3600 E SPRAGUE AVE	2/21/2025	
C	THEFT 3D VEHICLE PARTS AND ACCESSORIES	3900 E FERRY AVE	2/17/2025	P5
C	THEFT 3D VEHICLE PARTS AND ACCESSORIES	600 S RICHARD ALLEN CT	2/19/2025	P5
<b><u>SPC5GP</u></b>				
C	THEFT 3D FROM MOTOR VEHICLE	E SPRINGFIELD AVE / N HOGAN ST	2/21/2025	P5





**SE - Southeast District (P6)**

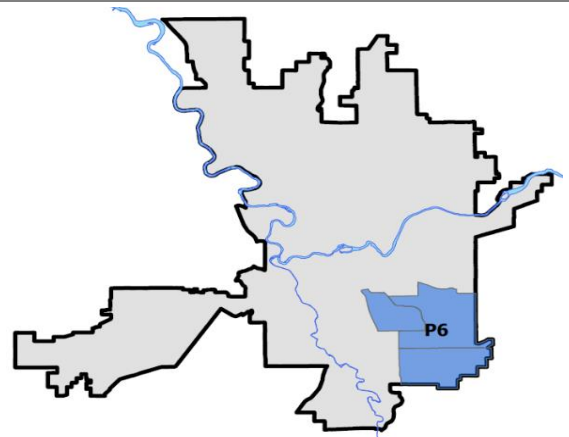
**Preliminary IBR Counts**

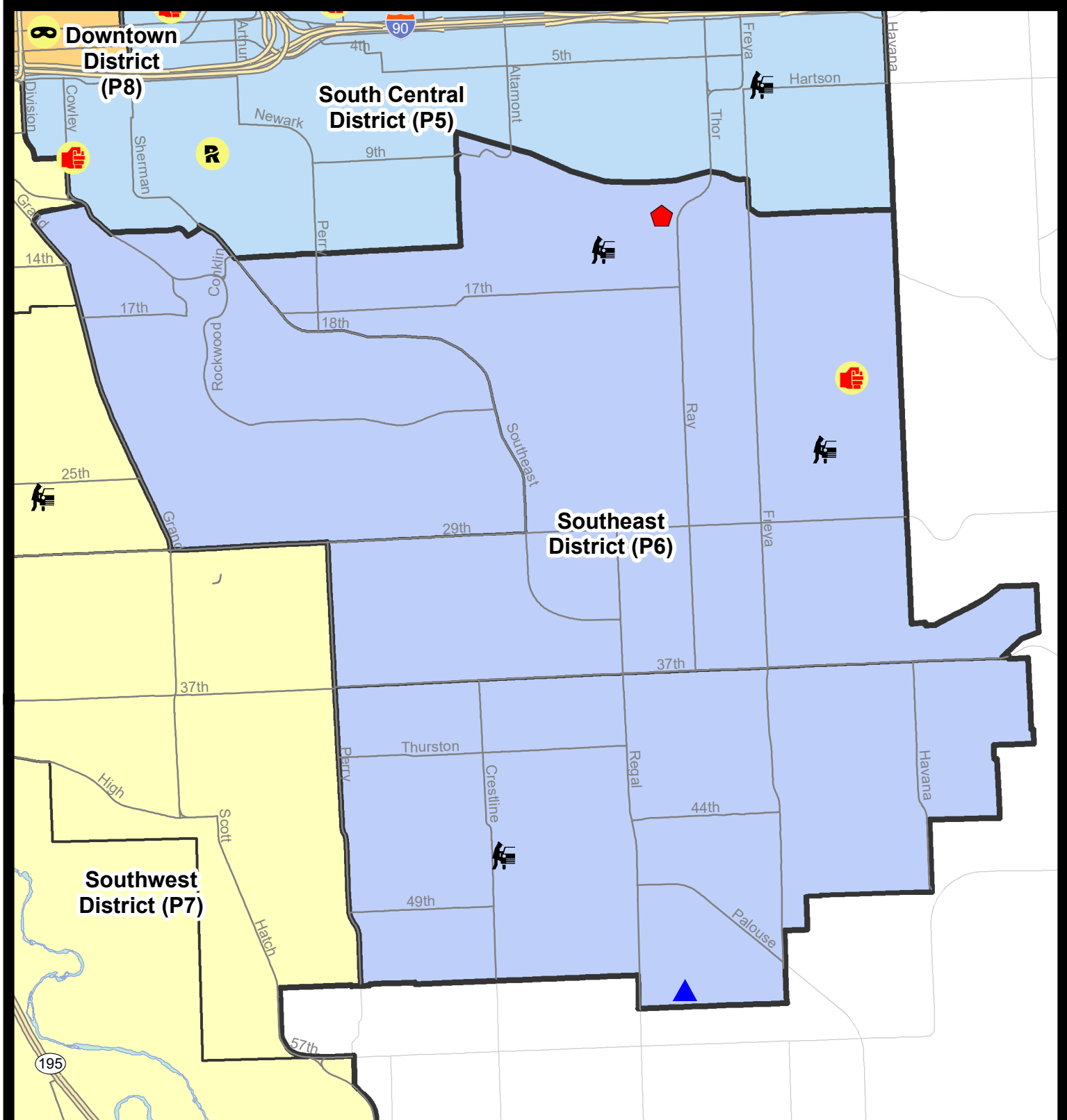
NIBRS Categories (Part 1 Selected)		7 Day Comparison			28 Day Comparison			YTD Comparison		
		Current	Prior	Percent	Current	Prior	Percent	Current	Prior	Percent
<b>Violent</b>	Criminal Homicide	0	0		0	0		0	1	-100.00%
	Rape	1	0		2	1	100.00%	3	1	200.00%
	Robbery - Commercial	0	0		0	1	-100.00%	1	2	-50.00%
	Robbery - Person	0	0		0	0		0	2	-100.00%
	Aggravated Assault - Non DV	0	1	-100.00%	1	0		1	3	-66.67%
	Aggravated Assault - DV	1	3	-66.67%	4	0		4	2	100.00%
<b>Violent Total:</b>		2	4	-50.00%	7	2	250.00%	9	11	-18.18%
<b>Property</b>	Burglary - Residential	1	2	-50.00%	3	1	200.00%	4	5	-20.00%
	Burglary Garage	1	0		2	3	-33.33%	5	5	0.00%
	Burglary Commercial	0	0		0	4	-100.00%	4	1	300.00%
	Larceny	11	3	266.67%	37	47	-21.28%	73	69	5.80%
	Vehicle Theft	0	0		0	1	-100.00%	1	7	-85.71%
	Arson	0	0		0	4	-100.00%	2	0	
<b>Property Total:</b>		13	5	160.00%	42	60	-30.00%	89	87	2.30%
<b>Preliminary Part 1 Crime Totals:</b>		15	9	66.67%	49	62	-20.97%	98	98	0.00%
<b>Current 7 Day Period:</b>		2/16/2025 - 2/22/2025			<b>Prior 7 Day Period:</b>		2/9/2025 - 2/15/2025			
<b>Current 28 Day Period:</b>		1/26/2025 - 2/22/2025			<b>Prior 28 Day Period:</b>		12/29/2024 - 1/25/2025			
<b>Current YTD Day Period:</b>		1/1/2025 - 2/22/2025			<b>Prior YTD Period:</b>		1/1/2024 - 2/22/2024			

Prepared by SPD Crime Analysis Office - Monday, February 24, 2025

**NOTE:** SPD moved from UCR to the NIBRS reporting standard on 10/4/16 following the transition to a new RMS System. [Numbers on CompStat reports prior to this date should not be used as a comparison to those on this report.](#) Additional info on these reporting standards can be found on the FBI website: <https://ucr.fbi.gov/nibrs-overview>












This chart represents Preliminary counts of selected crime categories from Police Case Reports. Full statistical analysis to determine the confidence level of this data has not been performed. The % change columns on the preliminary counts differ from the percentage change on the NIBRS crime report, sometimes significantly. The CompStat report is designed for operational use and includes only selected NIBRS categories and coding less complex than full NIBRS rules. Official statistics for these and other NIBRS categories can be found on WASPC & FBI websites once available.






**City of Spokane**  
**Southeast District (P6)**  
**Selected Crime Codes**  
**2025-02-16 to 2025-02-22**  
 Prepared By:  
**Crime Analysis Unit**  
**Spokane Police Department**

**Legend**  
**NIBRS Events**

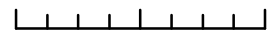

 Criminal Homicide	 Robbery Person	 Burglary Commercial
 Rape	 Aggravated Assault	 Vehicle Prowling
 Robbery Commercial	 Burglary Residential	 Vehicle Theft
	 Burglary Garage	 Arson

*Cases Represent LERMS Crime Codes  
 Points may indicate multiple events  
 Note: Veh Prowl is only Larceny displayed*


*For Additional Information on Incidents pertaining to an Area, Trend, or Pattern Contact Information Analysis*




0 0.15 0.3 0.6 Miles

Geographic Information System



**THIS IS NOT A LEGAL DOCUMENT.**  
 The information shown on this map is compiled from various sources and is subject to constant revision. Information shown on this map should not be used to determine the location of facilities in relationship to property lines, section lines, streets, etc.



Sunday - Saturday

2/16/2025 TO 2/22/2025

SE - Southeast District (P6)



<b>A/C</b>	<b>Offense Statute</b>	<b>Address</b>	<b>Reported Date</b>	<b>Dist</b>
<b>SPC6LH</b>				
C	ASSAULT 2D	4100 E 21ST AVE	2/19/2025	P6
C	MAIL THEFT	2900 E 35TH AVE	2/19/2025	P6
C	MAIL THEFT	2900 E 35TH AVE	2/19/2025	P6
C	MAIL THEFT	3900 E CONGRESS AVE	2/19/2025	P6
A	RESIDENTIAL BURGLARY	1200 S GREENE ST	2/18/2025	P6
C	THEFT 2D FROM MOTOR VEHICLE	3900 E 25TH AVE	2/19/2025	P6
C	THEFT 3D ALL OTHER	2900 E 35TH AVE	2/21/2025	
C	THEFT 3D FROM MOTOR VEHICLE	1400 S REGAL ST	2/16/2025	P6
C	THEFT 3D SHOPLIFTING	2500 E 29TH AVE	2/20/2025	
<b>SPC6SG</b>				
C	BURGLARY 2D GARAGE	3200 E 55TH AVE	2/18/2025	P6
C	IBR Purposes Only - Sodomy		2/18/2025	P6
C	MAIL THEFT	5000 S HOGAN ST	2/16/2025	P6
C	RETAIL THEFT WITH SPECIAL CIRCUMSTANCES 2D	4900 S REGAL ST	2/16/2025	P6
C	THEFT 2D FROM MOTOR VEHICLE	2200 E 45TH AVE	2/20/2025	P6
C	THEFT 2D SHOPLIFTING	4900 S REGAL ST	2/20/2025	P6



**SW - Southwest District (P7)**

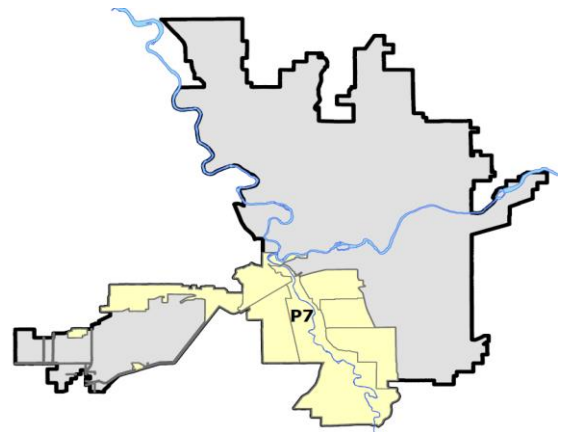
**Preliminary IBR Counts**

NIBRS Categories (Part 1 Selected)		7 Day Comparison			28 Day Comparison			YTD Comparison		
		Current	Prior	Percent	Current	Prior	Percent	Current	Prior	Percent
<b>Violent</b>	Criminal Homicide	0	0		0	0		0	0	
	Rape	1	1	0.00%	3	2	50.00%	5	2	150.00%
	Robbery - Commercial	0	0		0	0		0	0	
	Robbery - Person	0	0		1	2	-50.00%	3	0	
	Aggravated Assault - Non DV	0	0		2	4	-50.00%	6	1	500.00%
	Aggravated Assault - DV	1	1	0.00%	2	3	-33.33%	5	7	-28.57%
<b>Violent Total:</b>		2	2	0.00%	8	11	-27.27%	19	10	90.00%
<b>Property</b>	Burglary - Residential	1	1	0.00%	2	5	-60.00%	3	8	-62.50%
	Burglary Garage	2	2	0.00%	5	2	150.00%	6	6	0.00%
	Burglary Commercial	0	1	-100.00%	1	3	-66.67%	4	3	33.33%
	Larceny	15	12	25.00%	55	43	27.91%	91	78	16.67%
	Vehicle Theft	2	0		5	4	25.00%	8	13	-38.46%
	Arson	0	0		0	0		0	0	
<b>Property Total:</b>		20	16	25.00%	68	57	19.30%	112	108	3.70%
<b>Preliminary Part 1 Crime Totals:</b>		22	18	22.22%	76	68	11.76%	131	118	11.02%
<b>Current 7 Day Period:</b>		2/16/2025 - 2/22/2025			<b>Prior 7 Day Period:</b>		2/9/2025 - 2/15/2025			
<b>Current 28 Day Period:</b>		1/26/2025 - 2/22/2025			<b>Prior 28 Day Period:</b>		12/29/2024 - 1/25/2025			
<b>Current YTD Day Period:</b>		1/1/2025 - 2/22/2025			<b>Prior YTD Period:</b>		1/1/2024 - 2/22/2024			

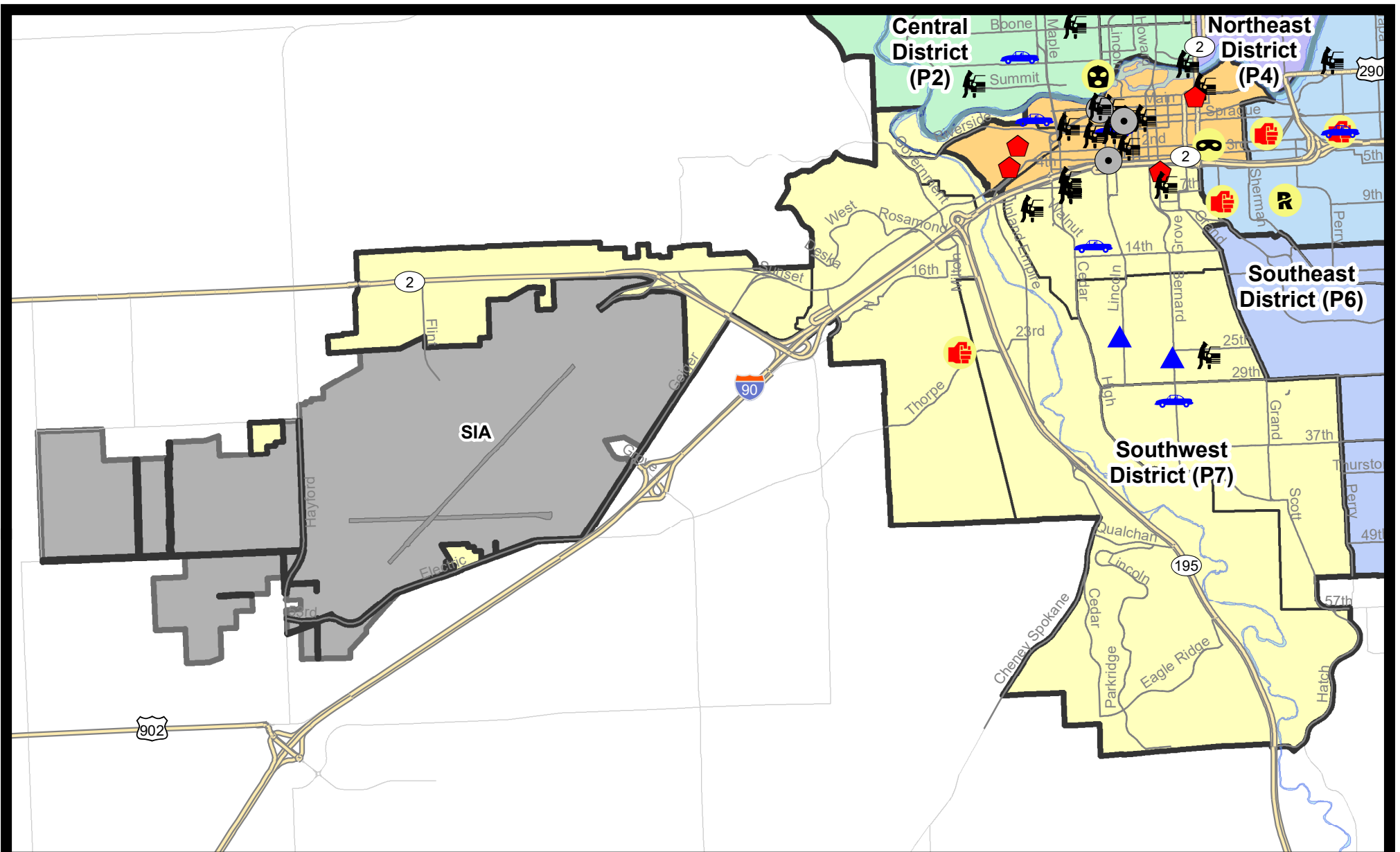
Prepared by SPD Crime Analysis Office - Monday, February 24, 2025

**NOTE:** SPD moved from UCR to the NIBRS reporting standard on 10/4/16 following the transition to a new RMS System. [Numbers on CompStat reports prior to this date should not be used as a comparison to those on this report.](#) Additional info on these reporting standards can be found on the FBI website: <https://ucr.fbi.gov/nibrs-overview>

This chart represents Preliminary counts of selected crime categories from Police Case Reports. Full statistical analysis to determine the confidence level of this data has not been performed. The % change columns on the preliminary counts differ from the percentage change on the NIBRS crime report, sometimes significantly. The CompStat report is designed for operational use and includes only selected NIBRS categories and coding less complex than full NIBRS rules. Official statistics for these and other NIBRS categories can be found on WASPC & FBI websites once available.



Note: On 1/8/23 boundary changes were implemented that incorporated portions of P7 into the Downtown DAVID Sector (SPD8BA SPD8PV); Consequently activity in P7 will appear lower if compared to printed CompStat reports prior to 1/8/23



**City of Spokane**  
**Southwest District (P7)**  
**Selected**  
**Crime Types**  
**2025-02-16 to 2025-02-22**  
 Prepared By:  
**Crime Analysis Unit**  
**Spokane Police Department**

**Legend**


**NIBRS Events**

-  Criminal Homicide
-  Robbery Commercial
-  Aggravated Assault
-  Burglary Commercial
-  Rape
-  Robbery Person
-  Burglary Residential
-  Vehicle Prowling
-  Burglary Garage
-  Vehicle Theft
-  Arson

*Cases Represent LERMS Crime Codes  
 Points may indicate multiple events  
 Note: Veh Prowl is only Larceny category displayed*



*For Additional Information on Incidents  
 pertaining to an Area, Trend, or Pattern  
 Contact Information Analysis*



***THIS IS NOT A LEGAL DOCUMENT:**  
 The information shown on this map is compiled  
 from various sources and is subject to constant  
 revision. Information shown on this map should  
 not be used to determine the location of facilities  
 in relationship to property lines, section lines,  
 streets, etc.*

Sunday - Saturday

2/16/2025 TO 2/22/2025

SE - Southwest District (P7)



<u>A/C</u>	<u>Offense Statute</u>	<u>Address</u>	<u>Reported Date</u>	<u>Dist</u>
<b><u>SPC7CH</u></b>				
C	MAIL THEFT	600 S HOWARD ST	2/16/2025	P7
C	MAIL THEFT	1300 S JEFFERSON ST	2/21/2025	P7
C	RESIDENTIAL BURGLARY	400 S WASHINGTON ST	2/19/2025	P7
C	THEFT 2D FROM BUILDING	800 W CLIFF DR	2/18/2025	P7
C	THEFT 2D FROM MOTOR VEHICLE	600 S CEDAR ST	2/17/2025	P7
C	THEFT 3D FROM BUILDING	100 W 8TH AVE	2/17/2025	P7
C	THEFT 3D FROM MOTOR VEHICLE	1800 W 8TH AVE	2/16/2025	P7
C	THEFT 3D FROM MOTOR VEHICLE	600 S CEDAR ST	2/17/2025	P7
A	THEFT 3D FROM MOTOR VEHICLE	500 S CEDAR ST	2/18/2025	P7
C	THEFT 3D FROM MOTOR VEHICLE	300 W 6TH AVE	2/18/2025	
C	THEFT OF MOTOR VEHICLE	1200 S JEFFERSON ST	2/19/2025	P7
<b><u>SPC7CS</u></b>				
C	THEFT 1D ALL OTHER	3200 S TEKOA ST	2/21/2025	P7
C	THEFT OF MOTOR VEHICLE	300 W 31ST AVE	2/19/2025	P5
<b><u>SPC7GT</u></b>				
C	ASSAULT 2D	2600 W WESTWOOD LN	2/22/2025	P7
<b><u>SPC7LC</u></b>				
C	RAPE 1D ORAL/ANAL OR SAME SEX		2/17/2025	P7
C	THEFT 1D FROM BUILDING	2300 W 12TH AVE	2/19/2025	P7
C	THEFT 2D ALL OTHER	1100 S COEUR D ALENE ST	2/17/2025	P7
<b><u>SPC7MC</u></b>				
C	BURGLARY 2D GARAGE	900 W 23RD AVE	2/18/2025	P7
C	BURGLARY 2D GARAGE	400 W 26TH AVE	2/21/2025	P7
C	MAIL THEFT	1700 S LINCOLN ST	2/18/2025	P7
C	THEFT 2D FROM MOTOR VEHICLE	0 E 26TH AVE	2/19/2025	P7
C	THEFT 3D VEHICLE PARTS AND ACCESSORIES	100 W 23RD AVE	2/19/2025	P7

# SPOKANE POLICE DEPARTMENT

## Downtown Precinct

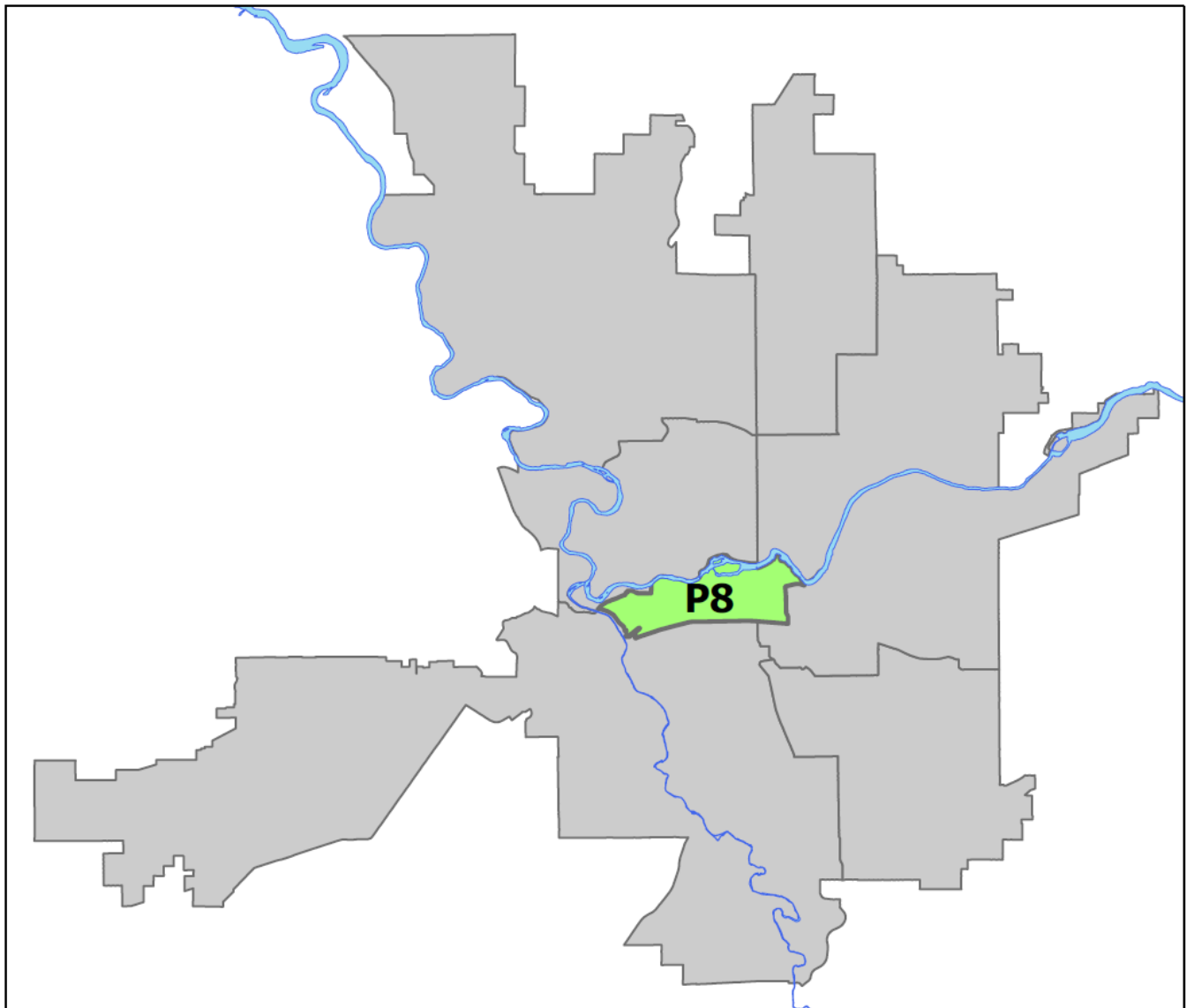
## DAVID Sector



PSA Commander

Captain Steve Wohl

Downtown District (P8)



# DOWNTOWN PRECINCT (P8) DAVID SECTOR



## Preliminary IBR Counts

NIBRS Categories (Part 1 Selected)	7 Day Comparison			28 Day Comparison			YTD Comparison		
	Current	Prior	Percent	Current	Prior	Percent	Current	Prior	Percent
<b>Violent</b>									
Criminal Homicide	0	0		0	0		0	0	
Rape	0	0		1	1	0.00%	2	1	100.00%
Robbery - Commercial	0	0		0	0		0	3	-100.00%
Robbery - Person	1	0		3	5	-40.00%	8	18	-55.56%
Aggravated Assault - Non DV	0	1	-100.00%	6	12	-50.00%	16	20	-20.00%
Aggravated Assault - DV	0	0		1	2	-50.00%	3	5	-40.00%
<b>Violent Total:</b>	<b>1</b>	<b>1</b>	<b>0.00%</b>	<b>11</b>	<b>20</b>	<b>-45.00%</b>	<b>29</b>	<b>47</b>	<b>-38.30%</b>
<b>Property</b>									
Burglary - Residential	3	3	0.00%	8	3	166.67%	11	9	22.22%
Burglary Garage	0	0		0	0		0	0	
Burglary Commercial	3	0		5	4	25.00%	9	10	-10.00%
Larceny	28	26	7.69%	93	86	8.14%	165	136	21.32%
Vehicle Theft	3	2	50.00%	8	7	14.29%	14	19	-26.32%
Arson	0	1	-100.00%	2	0		2	1	100.00%
<b>Property Total:</b>	<b>37</b>	<b>32</b>	<b>15.63%</b>	<b>116</b>	<b>100</b>	<b>16.00%</b>	<b>201</b>	<b>175</b>	<b>14.86%</b>
<b>Preliminary Part 1 Crime Totals:</b>	<b>38</b>	<b>33</b>	<b>15.15%</b>	<b>127</b>	<b>120</b>	<b>5.83%</b>	<b>230</b>	<b>222</b>	<b>3.60%</b>
<b>Current 7 Day Period:</b>	2/16/2025 - 2/22/2025			<b>Prior 7 Day Period:</b>	2/9/2025 - 2/15/2025				
<b>Current 28 Day Period:</b>	1/26/2025 - 2/22/2025			<b>Prior 28 Day Period:</b>	12/29/2024 - 1/25/2025				
<b>Current YTD Day Period:</b>	1/1/2025 - 2/22/2025			<b>Prior YTD Period:</b>	1/1/2024 - 2/22/2024				

Prepared by SPD Crime Analysis Office - Monday, February 24, 2025

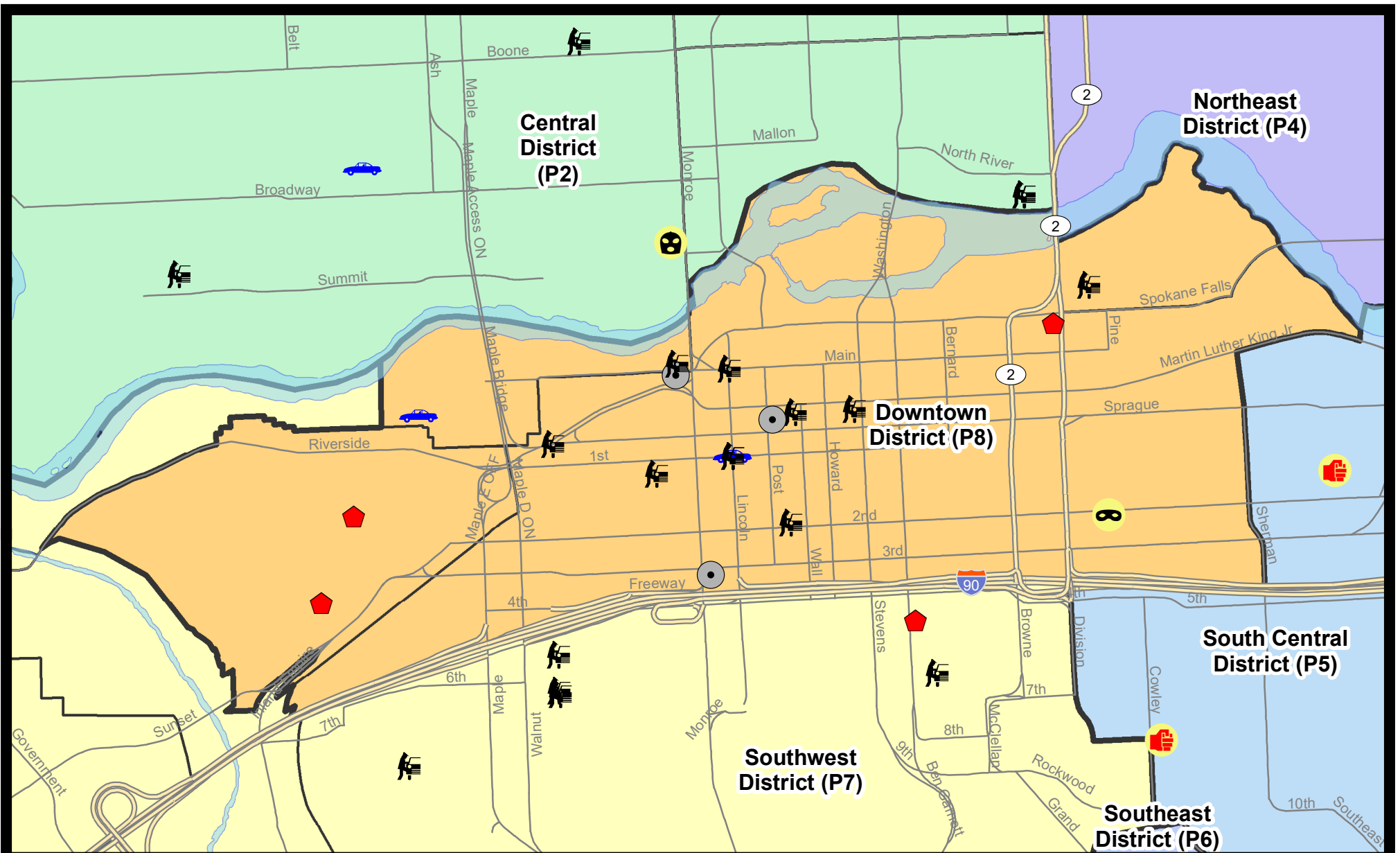
**NOTE:** SPD moved from UCR to the NIBRS reporting standard on 10/4/16 following the transition to a new RMS System. [Numbers on CompStat reports prior to this date should not be used as a comparison to those on this report.](#) Additional info on these reporting standards can be found on the FBI website: <https://ucr.fbi.gov/nibrs-overview>

This chart represents Preliminary counts of selected crime categories from Police Case Reports. Full statistical analysis to determine the confidence level of this data has not been performed. The % change columns on the preliminary counts differ from the percentage change on the NIBRS crime report, sometimes significantly. The CompStat report is designed for operational use and includes only selected NIBRS categories and coding less complex than full NIBRS rules. Official statistics for these and other NIBRS categories can be found on WASPC & FBI websites once available.



**Note:** On 1/8/23 boundary changes incorporated portions of P7 into the Downtown Precinct (SPD8BA and SPD8PV); Consequently activity in P8 will appear higher if compared to printed CompStat reports prior to 1/8/23









**City of Spokane**  
**Downtown District (P8)**  
**Selected**  
**Crime Types**  
**2025-02-16 to 2025-02-22**  
 Prepared By:  
**Crime Analysis Unit**  
**Spokane Police Department**

**Legend**


**NIBRS Events**

-  Criminal Homicide
-  Rape
-  Robbery Commercial
-  Robbery Person
-  Aggravated Assault
-  Burglary Residential
-  Burglary Garage
-  Burglary Commercial
-  Vehicle Prowling
-  Vehicle Theft
-  Arson

*Cases Represent LERMS Crime Codes  
 Points may indicate multiple events  
 Note: Veh Prowl is only Larceny category displayed*



*For Additional Information on Incidents  
 pertaining to an Area, Trend, or Pattern  
 Contact Information Analysis*



**THIS IS NOT A LEGAL DOCUMENT:**  
*The information shown on this map is compiled from various sources and is subject to constant revision. Information shown on this map should not be used to determine the location of facilities in relationship to property lines, section lines, streets, etc.*

Sunday - Saturday

2/16/2025 TO 2/22/2025



SW - Downtown District (P8)

<u>A/C</u>	<u>Offense Statute</u>	<u>Address</u>	<u>Reported Date</u>	<u>Dist</u>
<b><u>SPD8BA</u></b>				
A	RESIDENTIAL BURGLARY	2000 W 4TH AVE	2/18/2025	P8
C	RESIDENTIAL BURGLARY	1900 W PACIFIC AVE	2/18/2025	P8
A	THEFT 3D ALL OTHER	1900 W 4TH AVE	2/17/2025	P8
C	THEFT 3D SHOPLIFTING	1800 W 3RD AVE	2/22/2025	P8
C	THEFT 3D VEHICLE PARTS AND ACCESSORIES	2000 W 1ST AVE	2/20/2025	P8
<b><u>SPD8EC</u></b>				
A	ROBBERY 1D PERSON	100 E 2ND AVE	2/16/2025	P8
C	THEFT 2D ALL OTHER	0 E 3RD AVE	2/19/2025	P8
C	THEFT 3D FROM BUILDING	200 S DIVISION ST	2/17/2025	P8
C	THEFT 3D FROM BUILDING	100 S DIVISION ST	2/20/2025	P8
<b><u>SPD8PV</u></b>				
C	THEFT 2D FROM MOTOR VEHICLE	1000 W MAIN AVE	2/19/2025	P8
C	THEFT OF MOTOR VEHICLE	1700 W CLARKE AVE	2/18/2025	P8
<b><u>SPD8RS</u></b>				
C	BURGLARY 2D COMMERCIAL	0 N POST ST	2/17/2025	P8
C	BURGLARY 2D COMMERCIAL	900 W 3RD AVE	2/17/2025	P8
C	BURGLARY 2D COMMERCIAL	1000 W RIVERSIDE AVE	2/20/2025	P8
C	MAIL THEFT	1400 W 2ND AVE	2/22/2025	P8
C	RESIDENTIAL BURGLARY	200 N DIVISION ST	2/21/2025	P8
C	THEFT 1D POCKET PICKING	300 W 2ND AVE	2/18/2025	P8
C	THEFT 2D FROM BUILDING	0 S POST ST	2/20/2025	P8
C	THEFT 2D FROM BUILDING	500 W SPRAGUE AVE	2/22/2025	P8
C	THEFT 3D ALL OTHER	700 W RIVERSIDE AVE	2/20/2025	P8
C	THEFT 3D FROM BUILDING	700 W RIVERSIDE AVE	2/17/2025	P8
C	THEFT 3D FROM BUILDING	300 S ADAMS ST	2/21/2025	P8
A	THEFT 3D FROM MOTOR VEHICLE	100 S MADISON ST	2/17/2025	P8
C	THEFT 3D FROM MOTOR VEHICLE	700 W RIVERSIDE AVE	2/17/2025	P8
C	THEFT 3D FROM MOTOR VEHICLE	W 1ST AVE / S LINCOLN ST	2/18/2025	P8
C	THEFT 3D FROM MOTOR VEHICLE	700 W 2ND AVE	2/18/2025	P8
A	THEFT 3D FROM MOTOR VEHICLE	W SPRAGUE AVE / S CEDAR ST	2/20/2025	P8
C	THEFT 3D FROM MOTOR VEHICLE	S LINCOLN ST / W 1ST AVE	2/21/2025	P8
C	THEFT 3D FROM MOTOR VEHICLE	500 W RIVERSIDE AVE	2/21/2025	P8
C	THEFT 3D FROM MOTOR VEHICLE	W MAIN AVE / N LINCOLN ST	2/21/2025	P8
C	THEFT 3D FROM MOTOR VEHICLE	300 N RIVERPOINT BLVD	2/22/2025	P8
C	THEFT 3D SHOPLIFTING	600 W MAIN AVE	2/17/2025	P8
C	THEFT 3D SHOPLIFTING	600 W MAIN AVE	2/18/2025	P8
C	THEFT 3D SHOPLIFTING	600 W MAIN AVE	2/20/2025	P8

<b>A/C</b>	<b>Offense Statute</b>	<b>Address</b>	<b>Reported Date</b>	<b>Dist</b>
C	THEFT 3D SHOPLIFTING	600 W MAIN AVE	2/20/2025	P8
C	THEFT 3D SHOPLIFTING	600 W MAIN AVE	2/18/2025	
C	THEFT OF MOTOR VEHICLE	W 1ST AVE / S LINCOLN ST	2/18/2025	P8
C	THEFT OF MOTOR VEHICLE	W 1ST AVE / S LINCOLN ST	2/21/2025	P8



## Other Jurisdiction or Unk District

### Preliminary IBR Counts

NIBRS Categories (Part 1 Selected)		7 Day Comparison			28 Day Comparison			YTD Comparison		
		Current	Prior	Percent	Current	Prior	Percent	Current	Prior	Percent
<b>Violent</b>	Criminal Homicide	0	0		0	0		0	0	
	Rape	0	1	-100.00%	1	0		1	0	
	Robbery - Commercial	0	0		0	0		0	0	
	Robbery - Person	0	0		0	0		0	0	
	Aggravated Assault - Non DV	0	0		0	1	-100.00%	1	1	0.00%
	Aggravated Assault - DV	0	0		0	0		0	0	
<b>Violent Total:</b>		0	1	-100.00%	1	1	0.00%	2	1	100.00%
<b>Property</b>	Burglary - Residential	0	0		0	0		0	0	
	Burglary Garage	0	0		0	0		0	0	
	Burglary Commercial	0	0		0	0		0	0	
	Larceny	0	1	-100.00%	3	1	200.00%	3	1	200.00%
	Vehicle Theft	0	0		0	1	-100.00%	1	3	-66.67%
	Arson	0	0		0	0		0	0	
<b>Property Total:</b>		0	1	-100.00%	3	2	50.00%	4	4	0.00%
<b>Preliminary Part 1 Crime Totals:</b>		0	2	-100.00%	4	3	33.33%	6	5	20.00%
<b>Current 7 Day Period:</b>		2/16/2025 - 2/22/2025			<b>Prior 7 Day Period:</b>		2/9/2025 - 2/15/2025			
<b>Current 28 Day Period:</b>		1/26/2025 - 2/22/2025			<b>Prior 28 Day Period:</b>		12/29/2024 - 1/25/2025			
<b>Current YTD Day Period:</b>		1/1/2025 - 2/22/2025			<b>Prior YTD Period:</b>		1/1/2024 - 2/22/2024			

Prepared by SPD Crime Analysis Office - Monday, February 24, 2025

**NOTE:** SPD moved from UCR to the NIBRS reporting standard on 10/4/16 following the transition to a new RMS System. [Numbers on CompStat reports prior to this date should not be used as a comparison to those on this report.](#) Additional info on these reporting standards can be found on the FBI website: <https://ucr.fbi.gov/nibrs-overview>

This chart represents Preliminary counts of selected crime categories from Police Case Reports. Full statistical analysis to determine the confidence level of this data has not been performed. The % change columns on the preliminary counts differ from the percentage change on the NIBRS crime report, sometimes significantly. The CompStat report is designed for operational use and includes only selected NIBRS categories and coding less complex than full NIBRS rules. Official statistics for these and other NIBRS categories can be found on WASPC & FBI websites once available.

Sunday - Saturday

2/16/2025 TO 2/22/2025

Other Jurisdiction/Unk District



**A/C** **Offense Statute**

**Address**

**Reported Date**

**Dist**

#Type!

#Typ