

SPOKANE POLICE DEPARTMENT

PRELIMINARY CITYWIDE IBR CRIME REPORT



Preliminary IBR Counts

CHIEF OF POLICE

Kevin Hall

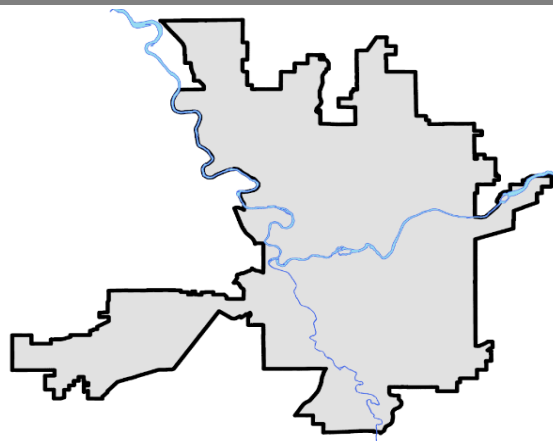
Period Ending: Saturday, February 15, 2025

NIBRS Categories (Part 1 Selected)	7 Day Comparison			28 Day Comparison			YTD Comparison		
	Current	Prior	Percent	Current	Prior	Percent	Current	Prior	Percent
Violent									
Criminal Homicide	0	0		0	0		0	3	-100.00%
Rape	6	7	-14.29%	19	11	72.73%	27	16	68.75%
Robbery - Commercial	3	1	200.00%	9	7	28.57%	15	16	-6.25%
Robbery - Person	3	0		11	14	-21.43%	21	30	-30.00%
Aggravated Assault - Non DV	5	3	66.67%	27	29	-6.90%	48	56	-14.29%
Aggravated Assault - DV	10	4	150.00%	28	23	21.74%	42	44	-4.55%
Violent Total:	27	15	80.00%	94	84	11.90%	153	165	-7.27%
Property									
Burglary - Residential	8	9	-11.11%	32	29	10.34%	49	93	-47.31%
Burglary Garage	5	4	25.00%	19	22	-13.64%	29	42	-30.95%
Burglary Commercial	10	5	100.00%	26	48	-45.83%	58	56	3.57%
Larceny	140	156	-10.26%	638	600	6.33%	994	986	0.81%
Vehicle Theft	9	14	-35.71%	42	63	-33.33%	79	144	-45.14%
Arson	1	1	0.00%	3	8	-62.50%	6	11	-45.45%
Property Total:	173	189	-8.47%	760	770	-1.30%	1215	1332	-8.78%
Preliminary Part 1 Crime Totals:	200	204	-1.96%	854	854	0.00%	1368	1497	-8.62%
Current 7 Day Period:	2/9/2025 - 2/15/2025			Prior 7 Day Period:	2/2/2025 - 2/8/2025				
Current 28 Day Period:	1/19/2025 - 2/15/2025			Prior 28 Day Period:	12/22/2024 - 1/18/2025				
Current YTD Day Period:	1/1/2025 - 2/15/2025			Prior YTD Period:	1/1/2024 - 2/15/2024				

Prepared by SPD Crime Analysis Office - Monday, February 17, 2025

NOTE: SPD moved from UCR to the NIBRS reporting standard on 10/4/16 following the transition to a new RMS System. [Numbers on CompStat reports prior to this date should not be used as a comparison to those on this report.](#) Additional info on these reporting standards can be found on the FBI website: <https://ucr.fbi.gov/nibrs-overview>

This chart represents Preliminary counts of selected crime categories from Police Case Reports. Full statistical analysis to determine the confidence level of this data has not been performed. The % change columns on the preliminary counts differ from the percentage change on the NIBRS crime report, sometimes significantly. The CompStat report is designed for operational use and includes only selected NIBRS categories and coding less complex than full NIBRS rules. Official statistics for these and other NIBRS categories can be found on WASPC & FBI websites once available.



SPOKANE POLICE DEPARTMENT

Northwest Precinct

ADAM Sector

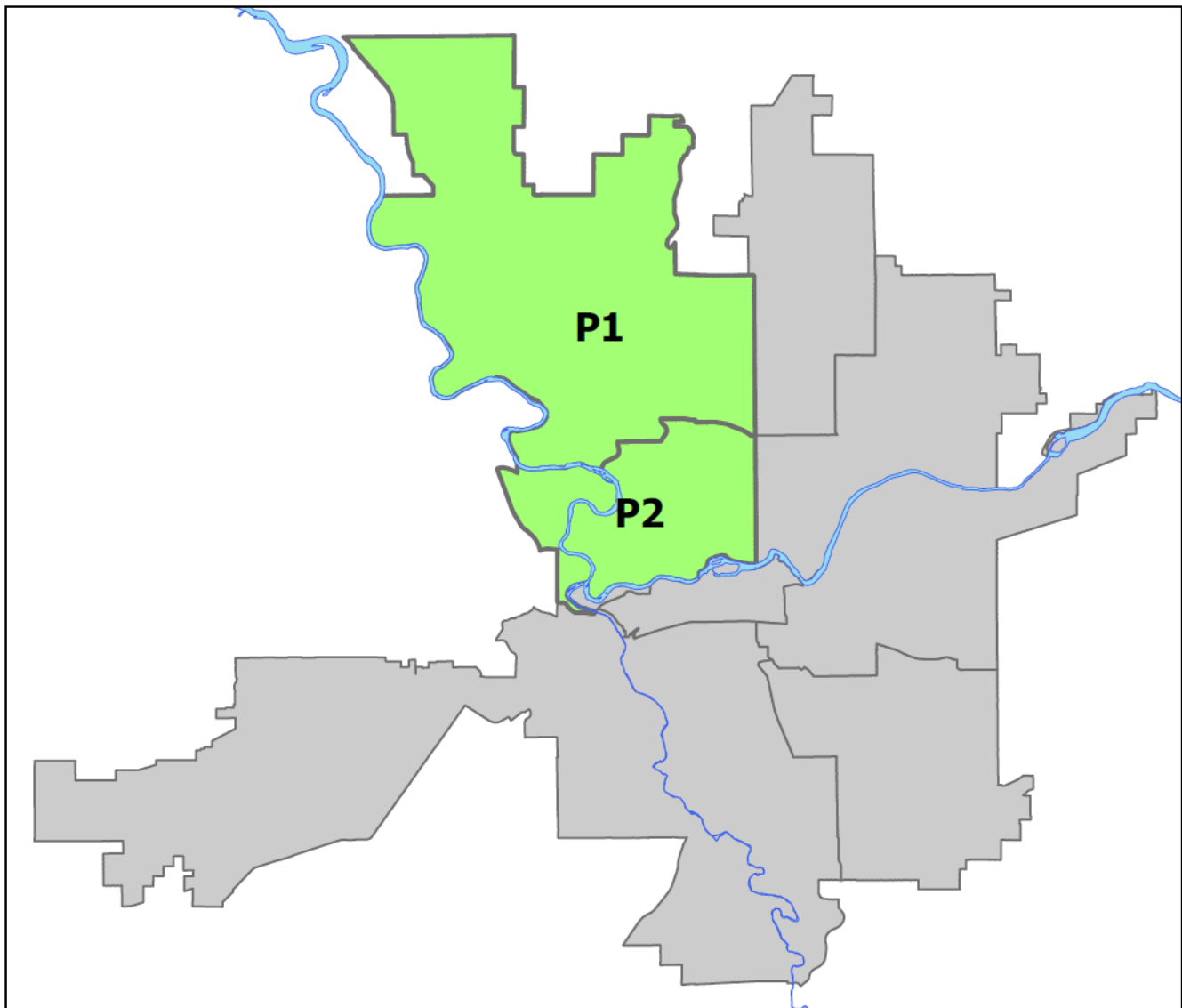


PSA Commander

Captain Tom Hendren

Northwest District (P1)

Central District (P2)



NORTHWEST PRECINCT (P1, P2) ADAM SECTOR



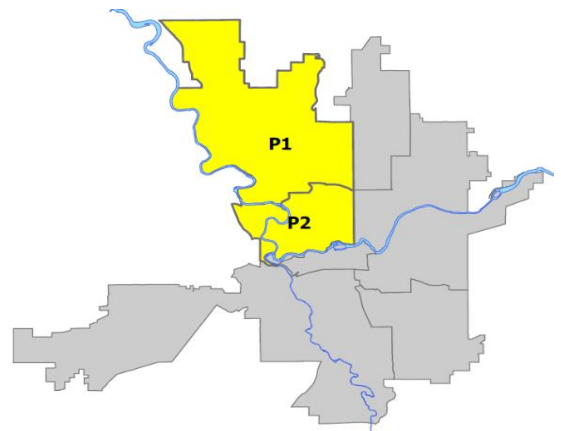
Preliminary IBR Counts

NIBRS Categories (Part 1 Selected)	7 Day Comparison			28 Day Comparison			YTD Comparison		
	Current	Prior	Percent	Current	Prior	Percent	Current	Prior	Percent
Violent									
Criminal Homicide	0	0		0	0		0	1	-100.00%
Rape	1	3	-66.67%	5	1	400.00%	6	6	0.00%
Robbery - Commercial	1	0		2	3	-33.33%	4	3	33.33%
Robbery - Person	0	0		0	3	-100.00%	1	4	-75.00%
Aggravated Assault - Non DV	1	2	-50.00%	7	5	40.00%	11	8	37.50%
Aggravated Assault - DV	1	2	-50.00%	7	9	-22.22%	14	14	0.00%
Violent Total:	4	7	-42.86%	21	21	0.00%	36	36	0.00%
Property									
Burglary - Residential	1	6	-83.33%	16	9	77.78%	20	33	-39.39%
Burglary Garage	2	0		6	10	-40.00%	12	6	100.00%
Burglary Commercial	2	0		4	7	-42.86%	9	7	28.57%
Larceny	28	29	-3.45%	130	141	-7.80%	220	269	-18.22%
Vehicle Theft	4	3	33.33%	10	14	-28.57%	19	39	-51.28%
Arson	0	0		0	3	-100.00%	1	5	-80.00%
Property Total:	37	38	-2.63%	166	184	-9.78%	281	359	-21.73%
Preliminary Part 1 Crime Totals:	41	45	-8.89%	187	205	-8.78%	317	395	-19.75%
Current 7 Day Period:	2/9/2025 - 2/15/2025			Prior 7 Day Period:	2/2/2025 - 2/8/2025				
Current 28 Day Period:	1/19/2025 - 2/15/2025			Prior 28 Day Period:	12/22/2024 - 1/18/2025				
Current YTD Day Period:	1/1/2025 - 2/15/2025			Prior YTD Period:	1/1/2024 - 2/15/2024				

Prepared by SPD Crime Analysis Office - Monday, February 17, 2025

NOTE: SPD moved from UCR to the NIBRS reporting standard on 10/4/16 following the transition to a new RMS System. [Numbers on CompStat reports prior to this date should not be used as a comparison to those on this report.](#) Additional info on these reporting standards can be found on the FBI website: <https://ucr.fbi.gov/nibrs-overview>

This chart represents Preliminary counts of selected crime categories from Police Case Reports. Full statistical analysis to determine the confidence level of this data has not been performed. The % change columns on the preliminary counts differ from the percentage change on the NIBRS crime report, sometimes significantly. The CompStat report is designed for operational use and includes only selected NIBRS categories and coding less complex than full NIBRS rules. Official statistics for these and other NIBRS categories can be found on WASPC & FBI websites once available.



Note: On 1/8/23 boundary changes were implemented dividing the North Precinct into two (NW and NE). The Northwest Precinct ADAM Sector consists of P1 and P2; Consequently this page did not exist on printed CompStat reports prior to 1/8/23



NW - Northwest District (P1)

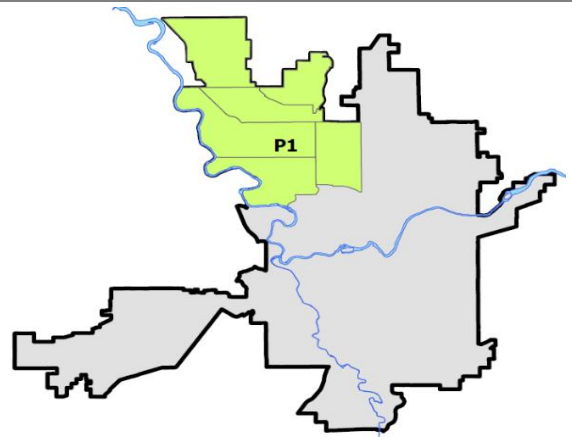
Preliminary IBR Counts

NIBRS Categories (Part 1 Selected)	7 Day Comparison			28 Day Comparison			YTD Comparison		
	Current	Prior	Percent	Current	Prior	Percent	Current	Prior	Percent
Violent									
Criminal Homicide	0	0		0	0		0	1	-100.00%
Rape	0	2	-100.00%	2	0		2	5	-60.00%
Robbery - Commercial	1	0		2	0		2	1	100.00%
Robbery - Person	0	0		0	2	-100.00%	1	0	
Aggravated Assault - Non DV	1	1	0.00%	3	2	50.00%	5	5	0.00%
Aggravated Assault - DV	1	0		1	4	-75.00%	5	7	-28.57%
Violent Total:	3	3	0.00%	8	8	0.00%	15	19	-21.05%
Property									
Burglary - Residential	1	3	-66.67%	12	6	100.00%	14	16	-12.50%
Burglary Garage	1	0		4	6	-33.33%	8	4	100.00%
Burglary Commercial	0	0		1	2	-50.00%	3	5	-40.00%
Larceny	7	15	-53.33%	57	58	-1.72%	90	125	-28.00%
Vehicle Theft	3	1	200.00%	4	8	-50.00%	9	10	-10.00%
Arson	0	0		0	1	-100.00%	0	1	-100.00%
Property Total:	12	19	-36.84%	78	81	-3.70%	124	161	-22.98%
Preliminary Part 1 Crime Totals:	15	22	-31.82%	86	89	-3.37%	139	180	-22.78%
Current 7 Day Period:	2/9/2025 - 2/15/2025			Prior 7 Day Period:	2/2/2025 - 2/8/2025				
Current 28 Day Period:	1/19/2025 - 2/15/2025			Prior 28 Day Period:	12/22/2024 - 1/18/2025				
Current YTD Day Period:	1/1/2025 - 2/15/2025			Prior YTD Period:	1/1/2024 - 2/15/2024				

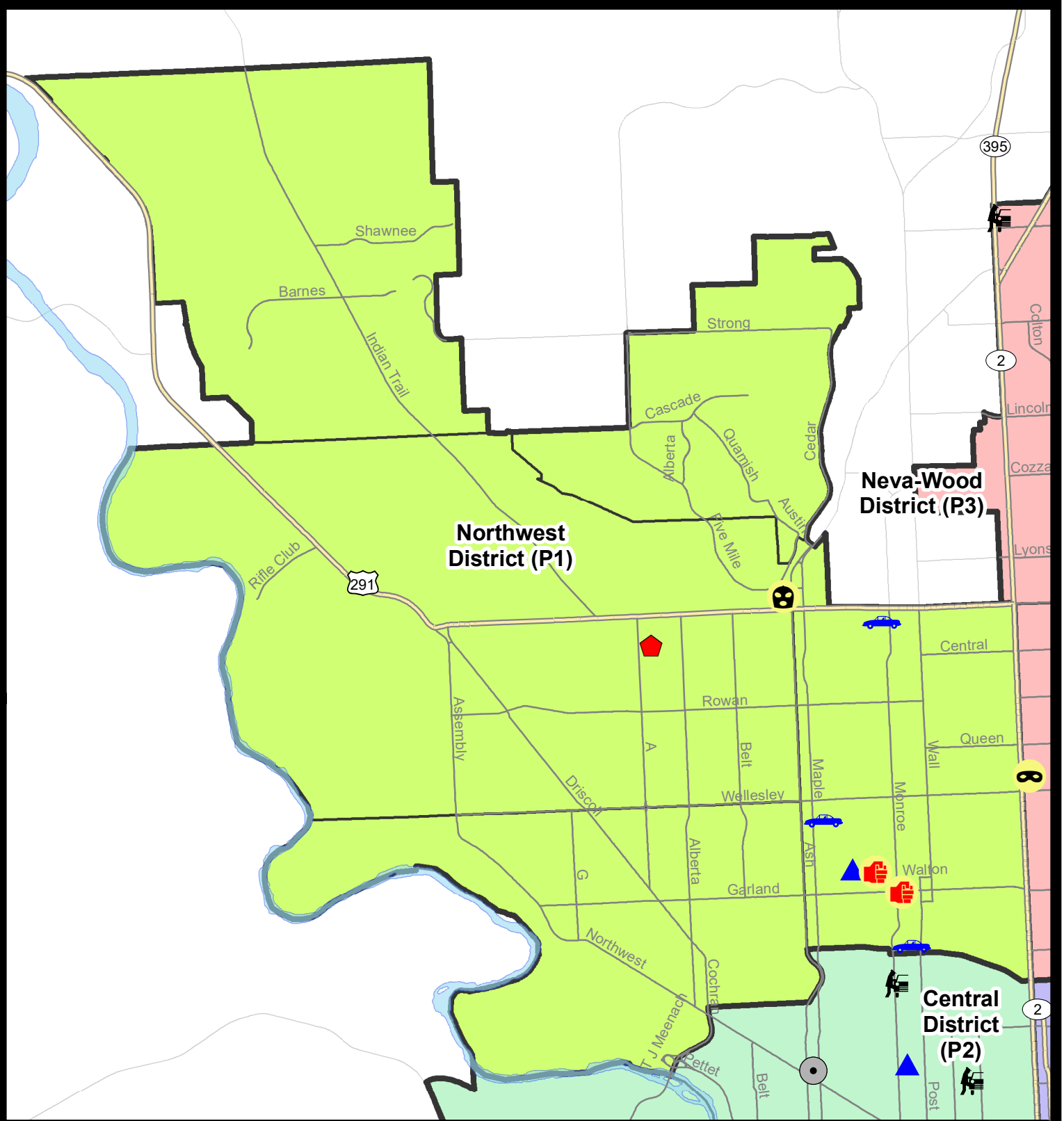
Prepared by SPD Crime Analysis Office - Monday, February 17, 2025

NOTE: SPD moved from UCR to the NIBRS reporting standard on 10/4/16 following the transition to a new RMS System. [Numbers on CompStat reports prior to this date should not be used as a comparison to those on this report.](#) Additional info on these reporting standards can be found on the FBI website: <https://ucr.fbi.gov/nibrs-overview>

This chart represents Preliminary counts of selected crime categories from Police Case Reports. Full statistical analysis to determine the confidence level of this data has not been performed. The % change columns on the preliminary counts differ from the percentage change on the NIBRS crime report, sometimes significantly. The CompStat report is designed for operational use and includes only selected NIBRS categories and coding less complex than full NIBRS rules. Official statistics for these and other NIBRS categories can be found on WASPC & FBI websites once available.



Note: On 1/8/23 a boundary change to P1 added a portion of the prior area to P2 (SPA2EG); Consequently activity in P1 will appear a bit lower if compared to printed CompStat reports prior to 1/8/23



City of Spokane
Northwest District (P1)
Selected Crime Codes
2025-02-09 to 2025-02-15
 Prepared By:
Crime Analysis Unit
Spokane Police Department

Legend

NIBRS Events

Criminal Homicide	Robbery Person	Burglary Commercial
Rape	Aggravated Assault	Vehicle Prowling
Robbery Commercial	Burglary Residential	Vehicle Theft
	Burglary Garage	Arson

For Additional Information on Incidents pertaining to an Area, Trend, or Pattern Contact Information Analysis

*Cases Represent LERMS Crime Codes
 Points may indicate multiple events
 Note: Veh Prowl is only Larceny displayed*

0 0.25 0.5 1 Miles

SPokane
INFORMATION SYSTEMS

THIS IS NOT A LEGAL DOCUMENT. The information shown on this map is compiled from various sources and is subject to constant revision. Information shown on this map should not be used to determine the location of facilities in relationship to property lines, section lines, streets, etc.

Sunday - Saturday

2/9/2025 TO 2/15/2025

NW - Northwest District (P1)



A/C	Offense Statute	Address	Reported Date	Dist
SPA1AD				
C	THEFT 2D ALL OTHER	2300 W COURTLAND AVE	2/10/2025	P1
C	THEFT 3D ALL OTHER	3300 W DALTON AVE	2/15/2025	
C	THEFT OF A FIREARM ALL OTHER LOCATIONS	2800 W HOFFMAN AVE	2/15/2025	P1
SPA1BS				
C	ROBBERY 1D COMMERCIAL	1700 W FRANCIS AVE	2/10/2025	P1
SPA1NH				
C	ASSAULT 2D	4000 N JEFFERSON ST	2/14/2025	P1
A	BURGLARY 2D GARAGE	4000 N HAWTHORNE ST	2/13/2025	P1
C	DRIVE BY SHOOTING	900 W GARLAND AVE	2/12/2025	P1
C	THEFT 3D FROM BUILDING	4300 N DIVISION ST	2/12/2025	P1
C	THEFT 3D SHOPLIFTING	3400 N DIVISION ST	2/11/2025	
C	THEFT 3D VEHICLE PARTS AND ACCESSORIES	3900 N CEDAR ST	2/10/2025	P1
C	THEFT OF MOTOR VEHICLE	800 W CORA AVE	2/9/2025	P1
C	THEFT OF MOTOR VEHICLE	6100 N BUFFALO ST	2/13/2025	P1
C	THEFT OF MOTOR VEHICLE	4400 N WALNUT ST	2/15/2025	P1
SPA1NW				
C	RESIDENTIAL BURGLARY	6000 N BRAEBURN DR	2/12/2025	P1
C	THEFT 3D ALL OTHER	6100 N G ST	2/11/2025	P1



NW - North Central District (P2)

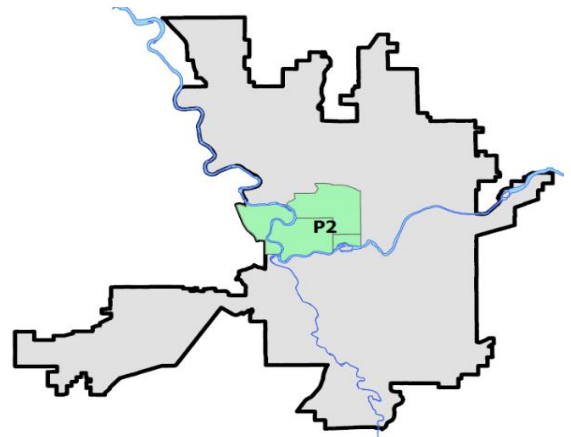
Preliminary IBR Counts

NIBRS Categories (Part 1 Selected)		7 Day Comparison			28 Day Comparison			YTD Comparison		
		Current	Prior	Percent	Current	Prior	Percent	Current	Prior	Percent
Violent	Criminal Homicide	0	0		0	0		0	0	
	Rape	1	1	0.00%	3	1	200.00%	4	1	300.00%
	Robbery - Commercial	0	0		0	3	-100.00%	2	2	0.00%
	Robbery - Person	0	0		0	1	-100.00%	0	4	-100.00%
	Aggravated Assault - Non DV	0	1	-100.00%	4	3	33.33%	6	3	100.00%
	Aggravated Assault - DV	0	2	-100.00%	6	5	20.00%	9	7	28.57%
Violent Total:		1	4	-75.00%	13	13	0.00%	21	17	23.53%
Property	Burglary - Residential	0	3	-100.00%	4	3	33.33%	6	17	-64.71%
	Burglary Garage	1	0		2	4	-50.00%	4	2	100.00%
	Burglary Commercial	2	0		3	5	-40.00%	6	2	200.00%
	Larceny	21	14	50.00%	73	83	-12.05%	130	144	-9.72%
	Vehicle Theft	1	2	-50.00%	6	6	0.00%	10	29	-65.52%
	Arson	0	0		0	2	-100.00%	1	4	-75.00%
Property Total:		25	19	31.58%	88	103	-14.56%	157	198	-20.71%
Preliminary Part 1 Crime Totals:		26	23	13.04%	101	116	-12.93%	178	215	-17.21%
Current 7 Day Period:		2/9/2025 - 2/15/2025			Prior 7 Day Period:		2/2/2025 - 2/8/2025			
Current 28 Day Period:		1/19/2025 - 2/15/2025			Prior 28 Day Period:		12/22/2024 - 1/18/2025			
Current YTD Day Period:		1/1/2025 - 2/15/2025			Prior YTD Period:		1/1/2024 - 2/15/2024			

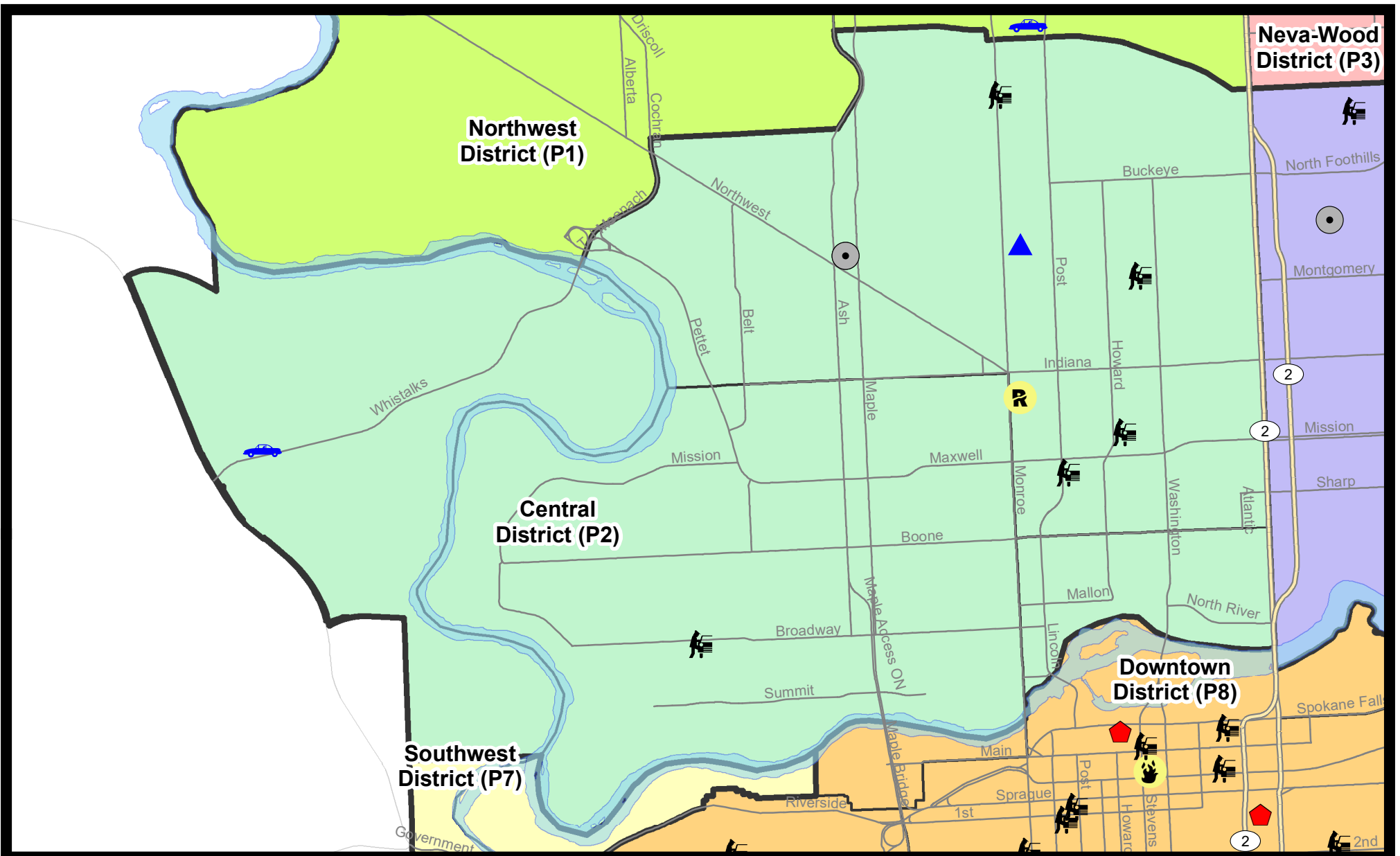
Prepared by SPD Crime Analysis Office - Monday, February 17, 2025

NOTE: SPD moved from UCR to the NIBRS reporting standard on 10/4/16 following the transition to a new RMS System. [Numbers on CompStat reports prior to this date should not be used as a comparison to those on this report.](#) Additional info on these reporting standards can be found on the FBI website: <https://ucr.fbi.gov/nibrs-overview>

This chart represents Preliminary counts of selected crime categories from Police Case Reports. Full statistical analysis to determine the confidence level of this data has not been performed. The % change columns on the preliminary counts differ from the percentage change on the NIBRS crime report, sometimes significantly. The CompStat report is designed for operational use and includes only selected NIBRS categories and coding less complex than full NIBRS rules. Official statistics for these and other NIBRS categories can be found on WASPC & FBI websites once available.



Note: On 1/8/23 a boundary change to P2 added a portion of the P1 area into P2 (SPA2EG); Consequently activity in P2 will appear a bit higher if compared to printed CompStat reports prior to 1/8/23



City of Spokane
Central District (P2)
Selected
Crime Types
2025-02-09 to 2025-02-15
 Prepared By:
Crime Analysis Unit
Spokane Police Department

Legend


NIBRS Events

- Criminal Homicide
- Robbery Commercial
- Aggravated Assault
- Burglary Commercial
- Rape
- Robbery Person
- Burglary Residential
- Vehicle Prowling
- Burglary Garage
- Vehicle Theft
- Arson

*Cases Represent LERMS Crime Codes
 Points may indicate multiple events
 Note: Veh Prowl is only Larceny category displayed*



For Additional Information on Incidents pertaining to an Area, Trend, or Pattern Contact Information Analysis



THIS IS NOT A LEGAL DOCUMENT:
The information shown on this map is compiled from various sources and is subject to constant revision. Information shown on this map should not be used to determine the location of facilities in relationship to property lines, section lines, streets, etc.

Sunday - Saturday

2/9/2025 TO 2/15/2025



NW - Central District (P2)

<u>A/C</u>	<u>Offense Statute</u>	<u>Address</u>	<u>Reported Date</u>	<u>Dist</u>
<u>SPA2EG</u>				
C	BURGLARY 2D COMMERCIAL	1600 W NORTHWEST BLVD	2/13/2025	P1
C	BURGLARY 2D COMMERCIAL	1600 W NORTHWEST BLVD	2/13/2025	P1
A	BURGLARY 2D GARAGE	900 W JACKSON AVE	2/14/2025	P1
C	RAPE 1D		2/12/2025	P1
C	THEFT 2D FROM BUILDING	2300 N MONROE ST	2/14/2025	P1
C	THEFT 2D FROM MOTOR VEHICLE	1600 N HOWARD ST	2/9/2025	P1
C	THEFT 2D FROM MOTOR VEHICLE	3100 N MONROE ST	2/15/2025	P2
C	THEFT 3D ALL OTHER	1600 W COURTLAND AVE	2/10/2025	P2
C	THEFT 3D FROM BUILDING	1600 W NORTHWEST BLVD	2/13/2025	P2
A	THEFT 3D FROM MOTOR VEHICLE	1400 N POST ST	2/11/2025	P2
C	THEFT 3D FROM MOTOR VEHICLE	400 W MONTGOMERY AVE	2/14/2025	P2
C	THEFT 3D SHOPLIFTING	1600 W NORTHWEST BLVD	2/10/2025	P2
C	THEFT 3D SHOPLIFTING	1600 W NORTHWEST BLVD	2/12/2025	P2
C	THEFT 3D SHOPLIFTING	1600 W NORTHWEST BLVD	2/12/2025	P2
C	THEFT 3D SHOPLIFTING	1600 W NORTHWEST BLVD	2/12/2025	P2
C	THEFT 3D SHOPLIFTING	1600 W NORTHWEST BLVD	2/13/2025	P1
C	THEFT 3D SHOPLIFTING	1600 W NORTHWEST BLVD	2/13/2025	P2
C	THEFT 3D SHOPLIFTING	1600 W NORTHWEST BLVD	2/12/2025	
<u>SPA2RS</u>				
C	THEFT 2D FROM BUILDING	200 W CATALDO AVE	2/14/2025	P2
<u>SPA2WC</u>				
C	THEFT 2D ALL OTHER	1000 W BROADWAY AVE	2/9/2025	P2
C	THEFT 2D ALL OTHER	1100 W MALLON AVE	2/10/2025	P2
C	THEFT 3D ALL OTHER	1100 W MALLON AVE	2/12/2025	P1
C	THEFT 3D FROM MOTOR VEHICLE	2300 W BROADWAY AVE	2/15/2025	P2
C	THEFT 3D SHOPLIFTING	1100 N MONROE ST	2/9/2025	P2
C	THEFT 3D VEHICLE PARTS AND ACCESSORIES	1000 W BOONE AVE	2/12/2025	P2
<u>SPA2WH</u>				
C	THEFT OF MOTOR VEHICLE	4100 W WHISTALKS WAY	2/14/2025	P1

SPOKANE POLICE DEPARTMENT

Northeast Precinct

BAKER Sector

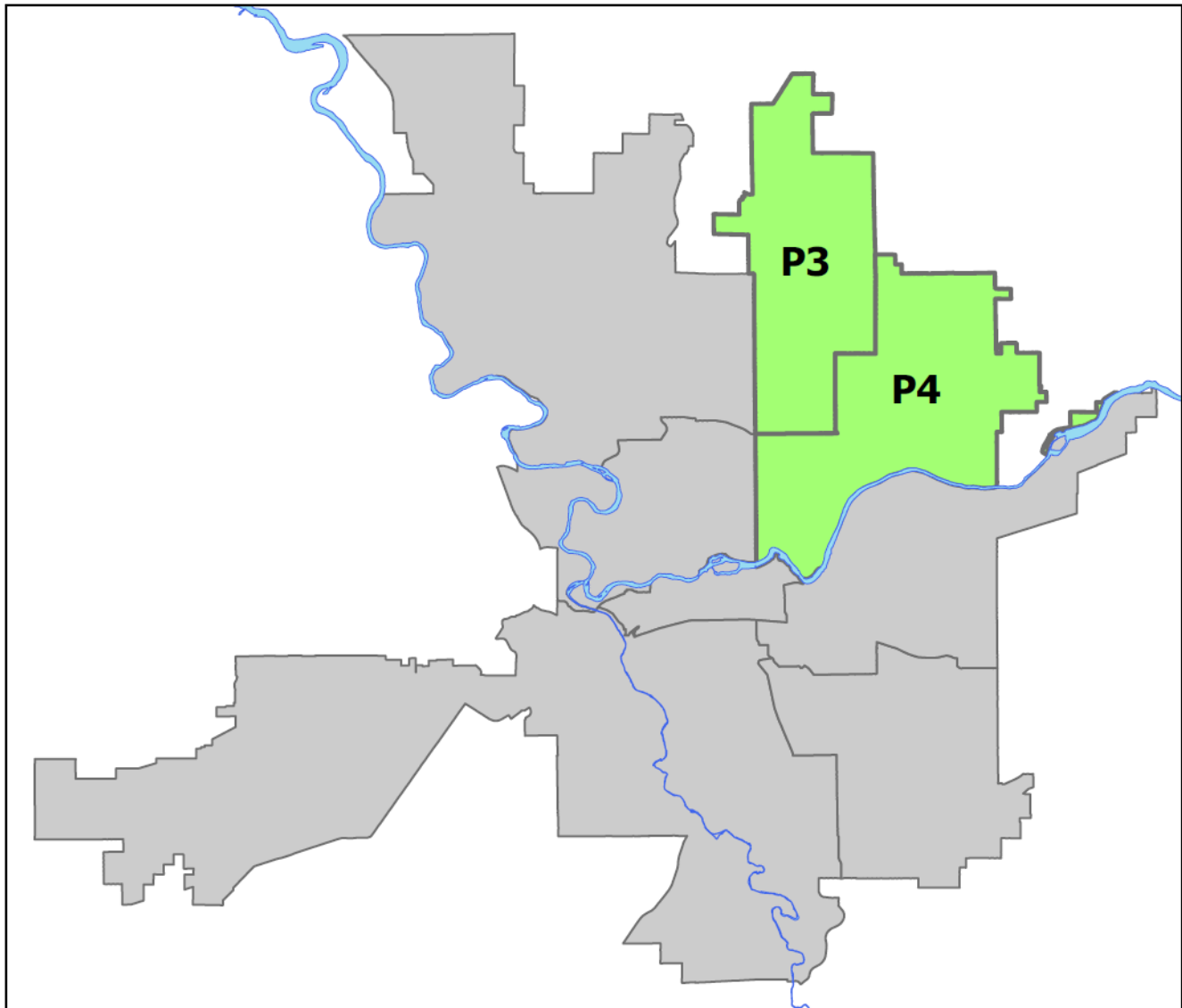


PSA Commander

Captain Shawn Kendall

NevaWood District (P3)

Northeast District (P4)



POLICE SUMMARY - Ending: Saturday, February 15, 2025

NORTHEAST PRECINCT (P3, P4) BAKER SECTOR



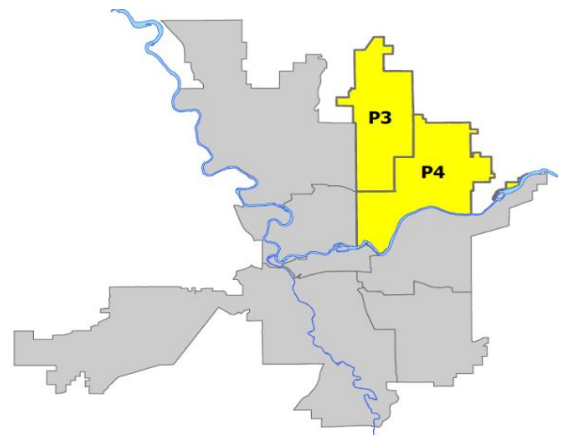
Preliminary IBR Counts

NIBRS Categories (Part 1 Selected)		7 Day Comparison			28 Day Comparison			YTD Comparison		
		Current	Prior	Percent	Current	Prior	Percent	Current	Prior	Percent
Violent	Criminal Homicide	0	0		0	0		0	1	-100.00%
	Rape	0	2	-100.00%	3	4	-25.00%	7	4	75.00%
	Robbery - Commercial	2	1	100.00%	6	4	50.00%	10	7	42.86%
	Robbery - Person	1	0		4	1	300.00%	5	9	-44.44%
	Aggravated Assault - Non DV	2	0		4	8	-50.00%	8	26	-69.23%
	Aggravated Assault - DV	3	0		7	7	0.00%	10	11	-9.09%
Violent Total:		8	3	166.67%	24	24	0.00%	40	58	-31.03%
Property	Burglary - Residential	0	1	-100.00%	3	7	-57.14%	10	33	-69.70%
	Burglary Garage	1	2	-50.00%	7	4	75.00%	8	19	-57.89%
	Burglary Commercial	7	3	133.33%	13	23	-43.48%	28	30	-6.67%
	Larceny	55	57	-3.51%	267	221	20.81%	399	391	2.05%
	Vehicle Theft	2	5	-60.00%	18	22	-18.18%	29	57	-49.12%
	Arson	0	0		1	0		1	3	-66.67%
Property Total:		65	68	-4.41%	309	277	11.55%	475	533	-10.88%
Preliminary Part 1 Crime Totals:		73	71	2.82%	333	301	10.63%	515	591	-12.86%
Current 7 Day Period:		2/9/2025 - 2/15/2025			Prior 7 Day Period:		2/2/2025 - 2/8/2025			
Current 28 Day Period:		1/19/2025 - 2/15/2025			Prior 28 Day Period:		12/22/2024 - 1/18/2025			
Current YTD Day Period:		1/1/2025 - 2/15/2025			Prior YTD Period:		1/1/2024 - 2/15/2024			

Prepared by SPD Crime Analysis Office - Monday, February 17, 2025

NOTE: SPD moved from UCR to the NIBRS reporting standard on 10/4/16 following the transition to a new RMS System. [Numbers on CompStat reports prior to this date should not be used as a comparison to those on this report.](#) Additional info on these reporting standards can be found on the FBI website: <https://ucr.fbi.gov/nibrs-overview>

This chart represents Preliminary counts of selected crime categories from Police Case Reports. Full statistical analysis to determine the confidence level of this data has not been performed. The % change columns on the preliminary counts differ from the percentage change on the NIBRS crime report, sometimes significantly. The CompStat report is designed for operational use and includes only selected NIBRS categories and coding less complex than full NIBRS rules. Official statistics for these and other NIBRS categories can be found on WASPC & FBI websites once available.



Note: On 1/8/23 boundary changes were implemented dividing the North Precinct into two (NW and NE). The Northeast Precinct BAKER Sector consists of P3 and P4; Consequently this page did not exist on printed reports prior to 1/8/23



NE - Neva-Wood District (P3)

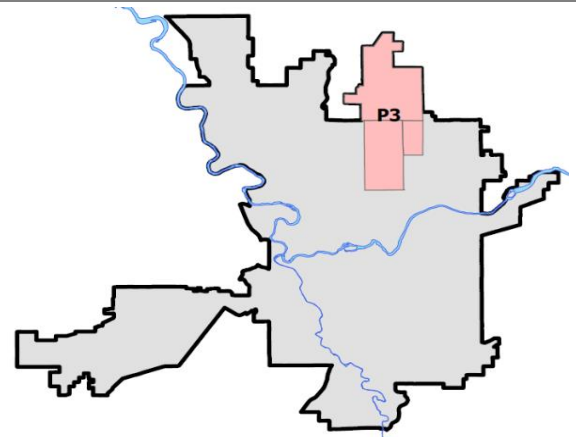
Preliminary IBR Counts

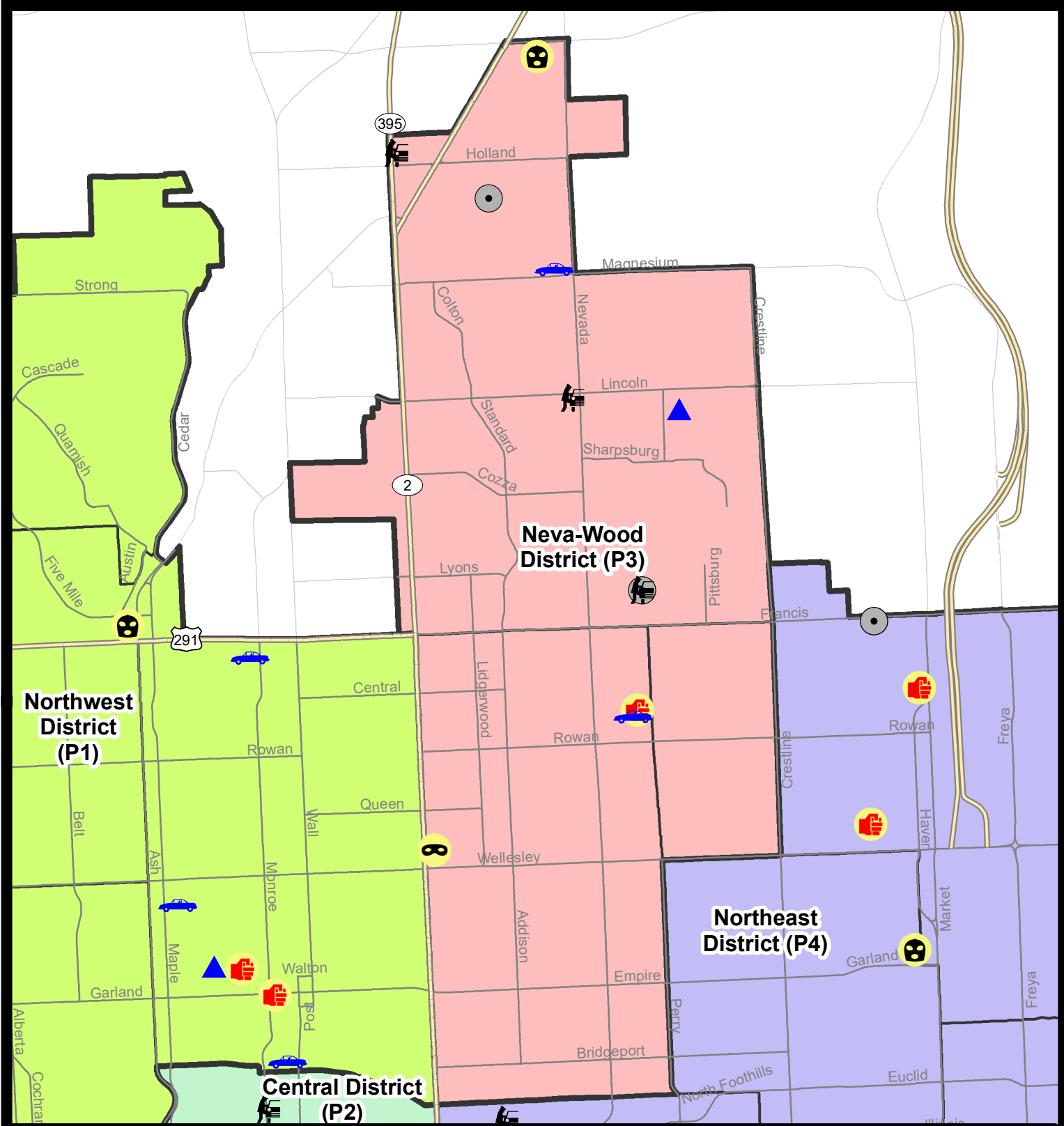
NIBRS Categories (Part 1 Selected)		7 Day Comparison			28 Day Comparison			YTD Comparison		
		Current	Prior	Percent	Current	Prior	Percent	Current	Prior	Percent
Violent	Criminal Homicide	0	0		0	0		0	0	
	Rape	0	1	-100.00%	1	2	-50.00%	3	2	50.00%
	Robbery - Commercial	1	0		3	2	50.00%	5	2	150.00%
	Robbery - Person	1	0		2	0		2	5	-60.00%
	Aggravated Assault - Non DV	0	0		1	3	-66.67%	3	16	-81.25%
	Aggravated Assault - DV	1	0		2	4	-50.00%	3	6	-50.00%
	Violent Total:	3	1	200.00%	9	11	-18.18%	16	31	-48.39%
Property	Burglary - Residential	0	0		1	4	-75.00%	5	18	-72.22%
	Burglary Garage	1	0		5	3	66.67%	6	9	-33.33%
	Burglary Commercial	2	2	0.00%	5	20	-75.00%	17	17	0.00%
	Larceny	41	41	0.00%	187	158	18.35%	281	237	18.57%
	Vehicle Theft	2	3	-33.33%	8	11	-27.27%	13	27	-51.85%
	Arson	0	0		1	0		1	0	
	Property Total:	46	46	0.00%	207	196	5.61%	323	308	4.87%
Preliminary Part 1 Crime Totals:		49	47	4.26%	216	207	4.35%	339	339	0.00%
Current 7 Day Period:	2/9/2025 - 2/15/2025			Prior 7 Day Period:	2/2/2025 - 2/8/2025					
Current 28 Day Period:	1/19/2025 - 2/15/2025			Prior 28 Day Period:	12/22/2024 - 1/18/2025					
Current YTD Day Period:	1/1/2025 - 2/15/2025			Prior YTD Period:	1/1/2024 - 2/15/2024					

Prepared by SPD Crime Analysis Office - Monday, February 17, 2025

NOTE: SPD moved from UCR to the NIBRS reporting standard on 10/4/16 following the transition to a new RMS System. [Numbers on CompStat reports prior to this date should not be used as a comparison to those on this report.](#) Additional info on these reporting standards can be found on the FBI website: <https://ucr.fbi.gov/nibrs-overview>

This chart represents Preliminary counts of selected crime categories from Police Case Reports. Full statistical analysis to determine the confidence level of this data has not been performed. The % change columns on the preliminary counts differ from the percentage change on the NIBRS crime report, sometimes significantly. The CompStat report is designed for operational use and includes only selected NIBRS categories and coding less complex than full NIBRS rules. Official statistics for these and other NIBRS categories can be found on WASPC & FBI websites once available.





City of Spokane
Neva-Wood District (P3)
Selected Crime Codes
2025-02-09 to 2025-02-15
 Prepared By:
Crime Analysis Unit
Spokane Police Department

Legend
NIBRS Events

*Cases Represent LERMS Crime Codes
 Points may indicate multiple events
 Note: Veh Prowl is only Larceny displayed*

SPokane Police

For Additional Information on Incidents pertaining to an Area, Trend, or Pattern Contact Information Analysis

0 0.2 0.4 0.8 Miles

Geographic Information System

SPokane

THIS IS NOT A LEGAL DOCUMENT. The information shown on this map is compiled from various sources and is subject to constant revision. Information shown on this map should not be used to determine the location of facilities in relationship to property lines, section lines, streets, etc.

Sunday - Saturday

2/9/2025 TO 2/15/2025

NE - Neva-Wood District (P3)



<u>A/C</u>	<u>Offense Statute</u>	<u>Address</u>	<u>Reported Date</u>	<u>Dist</u>
<u>SPB3NL</u>				
C	ASSAULT 2D	1300 E JOSEPH AVE	2/14/2025	P4
C	MAIL THEFT	1000 E DECATUR AVE	2/14/2025	P4
C	RETAIL THEFT WITH SPECIAL CIRCUMSTANCES 2D	4700 N DIVISION ST	2/11/2025	P4
C	SHOPLIFTING USE FORCE TO FLEE ROBBERY	4700 N DIVISION ST	2/11/2025	P4
C	THEFT 1D ALL OTHER	1100 E COLUMBIA AVE	2/13/2025	P4
C	THEFT 2D FROM BUILDING	1200 E CROWN AVE	2/10/2025	P3
C	THEFT 2D SHOPLIFTING	5800 N DIVISION ST	2/10/2025	P3
C	THEFT 2D VEHICLE PARTS AND ACCESSORIES	500 E PRINCETON AVE	2/13/2025	P4
C	THEFT 3D ALL OTHER	0 E COURTLAND AVE	2/10/2025	P3
C	THEFT 3D FROM BUILDING	4400 N DIVISION ST	2/9/2025	P3
C	THEFT 3D FROM BUILDING	6100 N LIDGERWOOD ST	2/13/2025	P4
C	THEFT 3D FROM BUILDING	500 E PRINCETON AVE	2/13/2025	P4
C	THEFT 3D SHOPLIFTING	900 E EMPIRE AVE	2/11/2025	P4
C	THEFT 3D SHOPLIFTING	0 E EMPIRE AVE	2/12/2025	P4
C	THEFT 3D SHOPLIFTING	4700 N DIVISION ST	2/11/2025	P4
C	THEFT 3D SHOPLIFTING	4700 N DIVISION ST	2/12/2025	P4
C	THEFT 3D SHOPLIFTING	4700 N DIVISION ST	2/14/2025	P4
C	THEFT 3D SHOPLIFTING	4700 N DIVISION ST	2/15/2025	P4
C	THEFT OF MOTOR VEHICLE	1200 E JOSEPH AVE	2/13/2025	P4
<u>SPB3SH</u>				
C	BURGLARY 2D COMMERCIAL	6500 N PERRY ST	2/13/2025	P4
C	BURGLARY 2D FENCED AREA	6500 N PERRY ST	2/13/2025	P4
C	BURGLARY 2D GARAGE	1700 E LINCOLN RD	2/15/2025	P3
C	ROBBERY 1D COMMERCIAL	10100 N NEWPORT HWY	2/11/2025	P4
C	SHOPLIFTING BURGLARY	9200 N COLTON ST	2/9/2025	P4
A	THEFT 1D ALL OTHER	9700 N NEVADA ST	2/14/2025	P4
C	THEFT 2D FROM BUILDING	10100 N NEWPORT HWY	2/14/2025	P3
C	THEFT 3D FROM BUILDING	9700 N NEWPORT HWY	2/15/2025	P3
C	THEFT 3D FROM BUILDING	6500 N NEVADA ST	2/15/2025	P3
C	THEFT 3D FROM MOTOR VEHICLE	6500 N PERRY ST	2/13/2025	P4
A	THEFT 3D FROM MOTOR VEHICLE	9600 N DIVISION ST	2/13/2025	P4
C	THEFT 3D FROM MOTOR VEHICLE	9600 N DIVISION ST	2/14/2025	P3
C	THEFT 3D FROM MOTOR VEHICLE	7800 N WILDING DR	2/15/2025	P3
C	THEFT 3D SHOPLIFTING	9100 N NEWPORT HWY	2/9/2025	P4
C	THEFT 3D SHOPLIFTING	10100 N NEWPORT HWY	2/11/2025	P4
C	THEFT 3D SHOPLIFTING	6500 N NEVADA ST	2/11/2025	P3
C	THEFT 3D SHOPLIFTING	6500 N NEVADA ST	2/11/2025	P3
C	THEFT 3D SHOPLIFTING	6500 N NEVADA ST	2/11/2025	P4

For protection of victim privacy, the entire address on sexual assault crimes has been redacted.

A/C	Offense Statute	Address	Reported Date	Dist
C	THEFT 3D SHOPLIFTING	9200 N COLTON ST	2/12/2025	P2
C	THEFT 3D SHOPLIFTING	9200 N COLTON ST	2/14/2025	P4
C	THEFT 3D SHOPLIFTING	9700 N NEWPORT HWY	2/14/2025	P4
C	THEFT 3D SHOPLIFTING	10100 N NEWPORT HWY	2/14/2025	P4
C	THEFT 3D SHOPLIFTING	9200 N COLTON ST	2/15/2025	P1
C	THEFT 3D SHOPLIFTING	9200 N COLTON ST	2/15/2025	P4
C	THEFT 3D SHOPLIFTING	9200 N COLTON ST	2/15/2025	P4
C	THEFT 3D SHOPLIFTING	6500 N NEVADA ST	2/11/2025	
C	THEFT 3D SHOPLIFTING	6500 N NEVADA ST	2/13/2025	
C	THEFT 3D SHOPLIFTING	6500 N NEVADA ST	2/15/2025	
C	THEFT OF MOTOR VEHICLE	800 E MAGNESIUM RD	2/9/2025	P4

SPB3WH

C	THEFT 3D ALL OTHER	4700 N CRESTLINE ST	2/11/2025	P4
---	--------------------	---------------------	-----------	----



NE - Northeast District (P4)

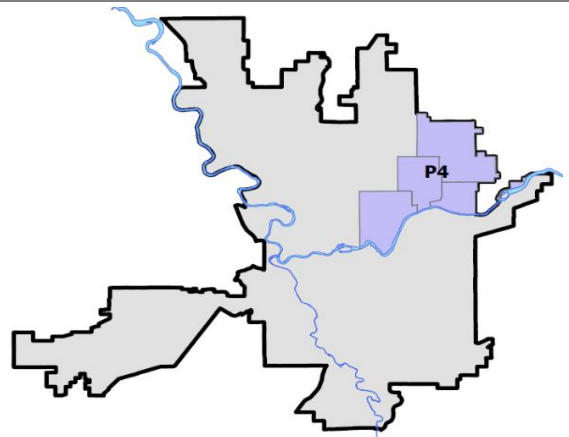
Preliminary IBR Counts

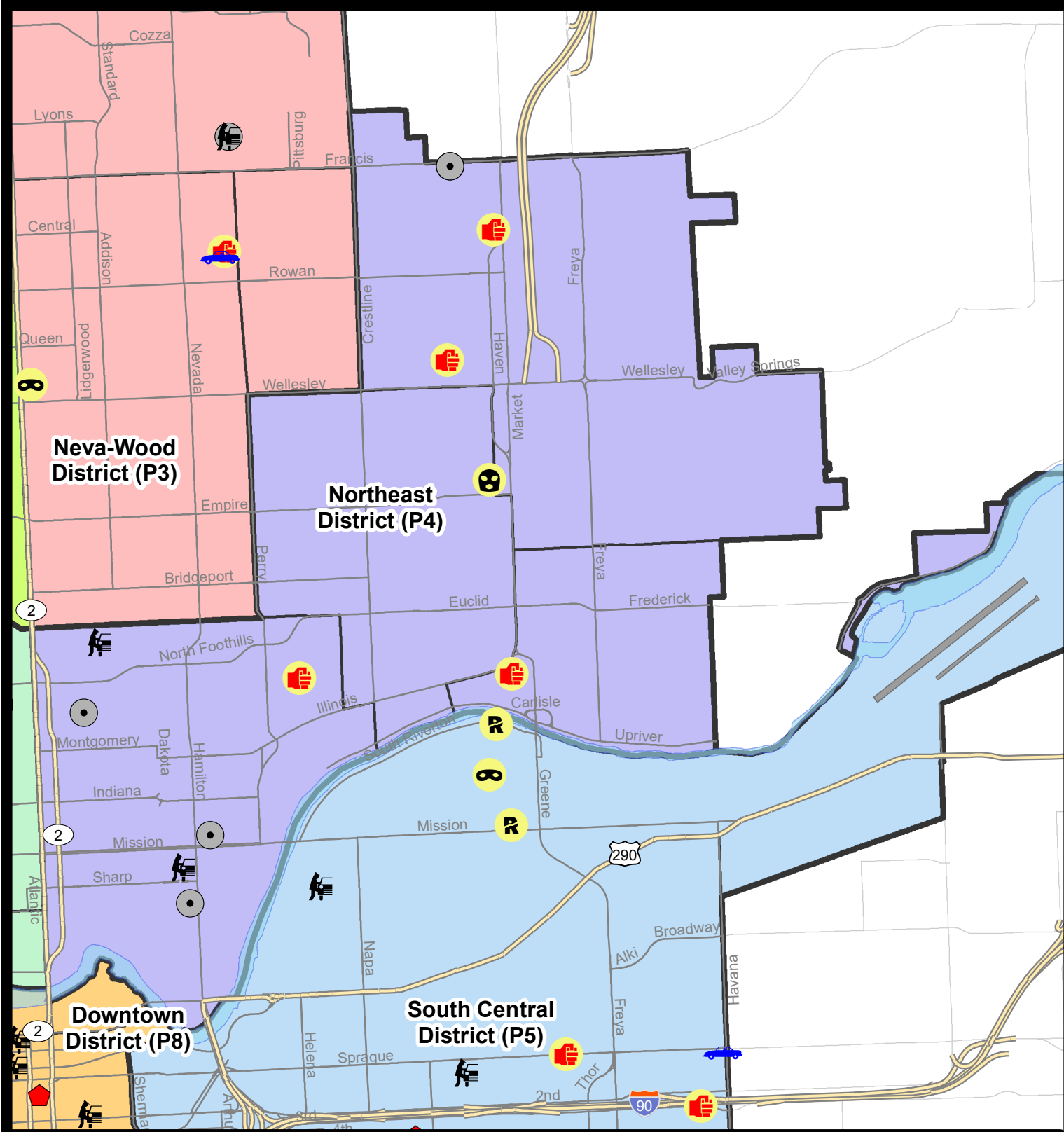
NIBRS Categories (Part 1 Selected)		7 Day Comparison			28 Day Comparison			YTD Comparison		
		Current	Prior	Percent	Current	Prior	Percent	Current	Prior	Percent
Violent	Criminal Homicide	0	0		0	0		0	1	-100.00%
	Rape	0	1	-100.00%	2	2	0.00%	4	2	100.00%
	Robbery - Commercial	1	1	0.00%	3	2	50.00%	5	5	0.00%
	Robbery - Person	0	0		2	1	100.00%	3	4	-25.00%
	Aggravated Assault - Non DV	2	0		3	5	-40.00%	5	10	-50.00%
	Aggravated Assault - DV	2	0		5	3	66.67%	7	5	40.00%
Violent Total:		5	2	150.00%	15	13	15.38%	24	27	-11.11%
Property	Burglary - Residential	0	1	-100.00%	2	3	-33.33%	5	15	-66.67%
	Burglary Garage	0	2	-100.00%	2	1	100.00%	2	10	-80.00%
	Burglary Commercial	5	1	400.00%	8	3	166.67%	11	13	-15.38%
	Larceny	14	16	-12.50%	80	63	26.98%	118	154	-23.38%
	Vehicle Theft	0	2	-100.00%	10	11	-9.09%	16	30	-46.67%
	Arson	0	0		0	0		0	3	-100.00%
Property Total:		19	22	-13.64%	102	81	25.93%	152	225	-32.44%
Preliminary Part 1 Crime Totals:		24	24	0.00%	117	94	24.47%	176	252	-30.16%
Current 7 Day Period:		2/9/2025 - 2/15/2025			Prior 7 Day Period:		2/2/2025 - 2/8/2025			
Current 28 Day Period:		1/19/2025 - 2/15/2025			Prior 28 Day Period:		12/22/2024 - 1/18/2025			
Current YTD Day Period:		1/1/2025 - 2/15/2025			Prior YTD Period:		1/1/2024 - 2/15/2024			

Prepared by SPD Crime Analysis Office - Monday, February 17, 2025

NOTE: SPD moved from UCR to the NIBRS reporting standard on 10/4/16 following the transition to a new RMS System. [Numbers on CompStat reports prior to this date should not be used as a comparison to those on this report.](#) Additional info on these reporting standards can be found on the FBI website: <https://ucr.fbi.gov/nibrs-overview>

This chart represents Preliminary counts of selected crime categories from Police Case Reports. Full statistical analysis to determine the confidence level of this data has not been performed. The % change columns on the preliminary counts differ from the percentage change on the NIBRS crime report, sometimes significantly. The CompStat report is designed for operational use and includes only selected NIBRS categories and coding less complex than full NIBRS rules. Official statistics for these and other NIBRS categories can be found on WASPC & FBI websites once available.





City of Spokane
Northeast District (P4)
Selected Crime Codes
2025-02-09 to 2025-02-15
 Prepared By:
Crime Analysis Unit
Spokane Police Department

Legend

NIBRS Events

Criminal Homicide	Robbery Person	Burglary Commercial
Rape	Aggravated Assault	Vehicle Prowling
Robbery Commercial	Burglary Residential	Vehicle Theft
Burglary Garage	Arson	SPOKANE POLICE

*Cases Represent LERMS Crime Codes
 Points may indicate multiple events
 Note: Veh Prowl is only Larceny displayed*

For Additional Information on Incidents pertaining to an Area, Trend, or Pattern Contact Information Analysis

0 0.2 0.4 0.8 Miles

Geographic Information System

THIS IS NOT A LEGAL DOCUMENT. The information shown on this map is compiled from various sources and is subject to constant revision. Information shown on this map should not be used to determine the location of facilities in relationship to property lines, section lines, streets, etc.

Sunday - Saturday

2/9/2025 TO 2/15/2025

NE - Northeast District (P4)



<u>A/C</u>	<u>Offense Statute</u>	<u>Address</u>	<u>Reported Date</u>	<u>Dist</u>
<u>SPB4BE</u>				
C	MAIL THEFT	1600 E GLASS AVE	2/13/2025	P4
C	ROBBERY 2D COMMERCIAL	3900 N MARKET ST	2/14/2025	P4
C	THEFT 3D ALL OTHER	2400 E LONGFELLOW AVE	2/9/2025	P4
A	THEFT 3D SHOPLIFTING	3900 N MARKET ST	2/12/2025	P4
C	THEFT 3D SHOPLIFTING	3900 N MARKET ST	2/13/2025	P4
<u>SPB4HI</u>				
C	ASSAULT 1D	2700 E WABASH AVE	2/14/2025	P4
C	ASSAULT OF A CHILD 3D WEAPON OR NEGLIGENT INJURY	3000 E COLUMBIA AVE	2/12/2025	P4
C	BURGLARY 2D COMMERCIAL	6200 N LACEY ST	2/11/2025	P4
C	BURGLARY 2D COMMERCIAL	6200 N LACEY ST	2/15/2025	P4
<u>SPB4LO</u>				
C	ASSAULT 2D	2600 N MADELIA ST	2/15/2025	P4
C	BURGLARY 2D COMMERCIAL	800 E BOONE AVE	2/10/2025	P4
C	BURGLARY 2D COMMERCIAL	200 E JACKSON AVE	2/13/2025	P3
C	BURGLARY 2D COMMERCIAL	900 E MISSION AVE	2/14/2025	P4
C	THEFT 1D ALL OTHER	1300 N RUBY ST	2/10/2025	P4
C	THEFT 2D FROM MOTOR VEHICLE	400 E FAIRVIEW AVE	2/11/2025	P4
A	THEFT 3D ALL OTHER	1400 N HAMILTON ST	2/9/2025	P4
C	THEFT 3D ALL OTHER	600 E CATALDO AVE	2/12/2025	P4
C	THEFT 3D ALL OTHER	1200 N HAMILTON ST	2/10/2025	
C	THEFT 3D FROM MOTOR VEHICLE	800 E SINTO AVE	2/15/2025	P4
A	THEFT 3D SHOPLIFTING	900 E MISSION AVE	2/14/2025	P4
C	THEFT 3D SHOPLIFTING	900 E MISSION AVE	2/12/2025	
<u>SPB4MI</u>				
C	ASSAULT 2D	2600 N MARKET ST	2/9/2025	P4
C	THEFT 2D FROM BUILDING	2500 N REGAL ST	2/9/2025	P4
C	THEFT 3D FROM BUILDING	3100 E JACKSON AVE	2/11/2025	P4

SPOKANE POLICE DEPARTMENT



South Precinct CHARLIE Sector

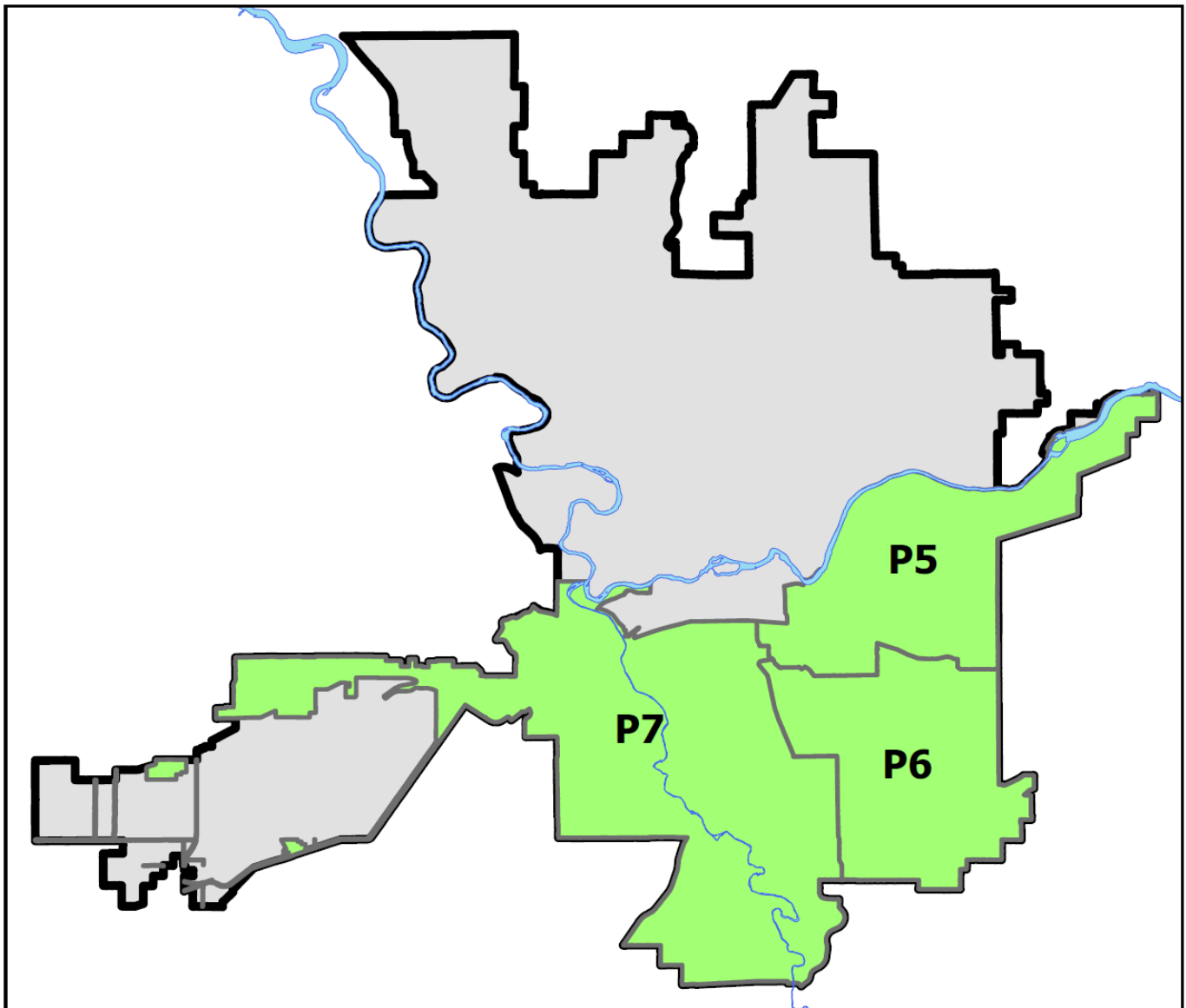
PSA Commander

Captain Matt Cowles

South Central District (P5)

Southeast District (P6)

Southwest District (P7)



POLICE SUMMARY - Ending: Saturday, February 15, 2025

SOUTH PRECINCT (P5, P6, P7) CHARLIE SECTOR



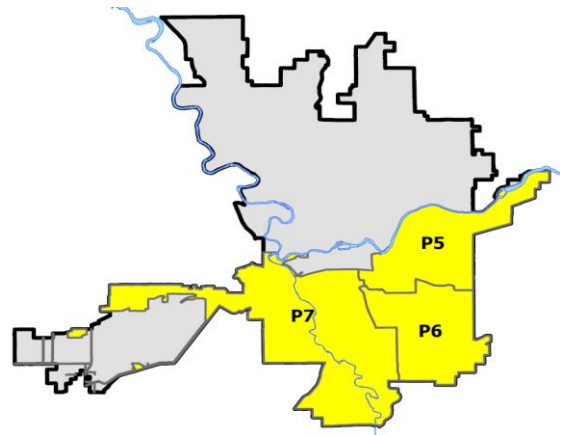
Preliminary IBR Counts

NIBRS Categories (Part 1 Selected)		7 Day Comparison			28 Day Comparison			YTD Comparison		
		Current	Prior	Percent	Current	Prior	Percent	Current	Prior	Percent
Violent	Criminal Homicide	0	0		0	0		0	1	-100.00%
	Rape	4	2	100.00%	9	4	125.00%	11	6	83.33%
	Robbery - Commercial	0	0		1	0		1	3	-66.67%
	Robbery - Person	2	0		5	5	0.00%	8	3	166.67%
	Aggravated Assault - Non DV	2	0		9	5	80.00%	13	8	62.50%
	Aggravated Assault - DV	6	2	200.00%	12	5	140.00%	15	14	7.14%
Violent Total:		14	4	250.00%	36	19	89.47%	48	35	37.14%
Property	Burglary - Residential	4	0		7	9	-22.22%	11	19	-42.11%
	Burglary Garage	2	2	0.00%	6	8	-25.00%	9	17	-47.06%
	Burglary Commercial	1	0		5	15	-66.67%	15	9	66.67%
	Larceny	30	48	-37.50%	148	153	-3.27%	235	203	15.76%
	Vehicle Theft	1	5	-80.00%	8	19	-57.89%	19	31	-38.71%
	Arson	0	0		0	4	-100.00%	2	2	0.00%
Property Total:		38	55	-30.91%	174	208	-16.35%	291	281	3.56%
Preliminary Part 1 Crime Totals:		52	59	-11.86%	210	227	-7.49%	339	316	7.28%
Current 7 Day Period:		2/9/2025 - 2/15/2025			Prior 7 Day Period:		2/2/2025 - 2/8/2025			
Current 28 Day Period:		1/19/2025 - 2/15/2025			Prior 28 Day Period:		12/22/2024 - 1/18/2025			
Current YTD Day Period:		1/1/2025 - 2/15/2025			Prior YTD Period:		1/1/2024 - 2/15/2024			

Prepared by SPD Crime Analysis Office - Monday, February 17, 2025

NOTE: SPD moved from UCR to the NIBRS reporting standard on 10/4/16 following the transition to a new RMS System. [Numbers on CompStat reports prior to this date should not be used as a comparison to those on this report.](#) Additional info on these reporting standards can be found on the FBI website: <https://ucr.fbi.gov/nibrs-overview>

This chart represents Preliminary counts of selected crime categories from Police Case Reports. Full statistical analysis to determine the confidence level of this data has not been performed. The % change columns on the preliminary counts differ from the percentage change on the NIBRS crime report, sometimes significantly. The CompStat report is designed for operational use and includes only selected NIBRS categories and coding less complex than full NIBRS rules. Official statistics for these and other NIBRS categories can be found on WASPC & FBI websites once available.



Note: On 1/8/23 boundary changes incorporated portions of P7 into the Downtown Precinct (SPD8BA and SPD8PV); Consequently activity in P7 will appear lower if compared to printed CompStat reports prior to 1/8/23



SE - South Central District (P5)

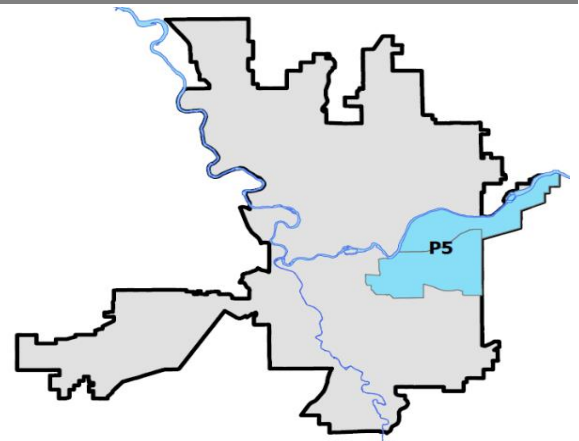
Preliminary IBR Counts

NIBRS Categories (Part 1 Selected)		7 Day Comparison			28 Day Comparison			YTD Comparison		
		Current	Prior	Percent	Current	Prior	Percent	Current	Prior	Percent
Violent	Criminal Homicide	0	0		0	0		0	0	
	Rape	3	1	200.00%	5	1	400.00%	5	3	66.67%
	Robbery - Commercial	0	0		0	0		0	1	-100.00%
	Robbery - Person	2	0		4	3	33.33%	5	1	400.00%
	Aggravated Assault - Non DV	1	0		5	2	150.00%	6	5	20.00%
	Aggravated Assault - DV	2	2	0.00%	7	2	250.00%	8	7	14.29%
Violent Total:		8	3	166.67%	21	8	162.50%	24	17	41.18%
Property	Burglary - Residential	1	0		3	3	0.00%	6	9	-33.33%
	Burglary Garage	0	0		1	1	0.00%	1	8	-87.50%
	Burglary Commercial	0	0		3	6	-50.00%	7	5	40.00%
	Larceny	15	24	-37.50%	65	51	27.45%	97	84	15.48%
	Vehicle Theft	1	3	-66.67%	5	12	-58.33%	12	12	0.00%
	Arson	0	0		0	0		0	2	-100.00%
Property Total:		17	27	-37.04%	77	73	5.48%	123	120	2.50%
Preliminary Part 1 Crime Totals:		25	30	-16.67%	98	81	20.99%	147	137	7.30%
Current 7 Day Period:		2/9/2025 - 2/15/2025			Prior 7 Day Period:		2/2/2025 - 2/8/2025			
Current 28 Day Period:		1/19/2025 - 2/15/2025			Prior 28 Day Period:		12/22/2024 - 1/18/2025			
Current YTD Day Period:		1/1/2025 - 2/15/2025			Prior YTD Period:		1/1/2024 - 2/15/2024			

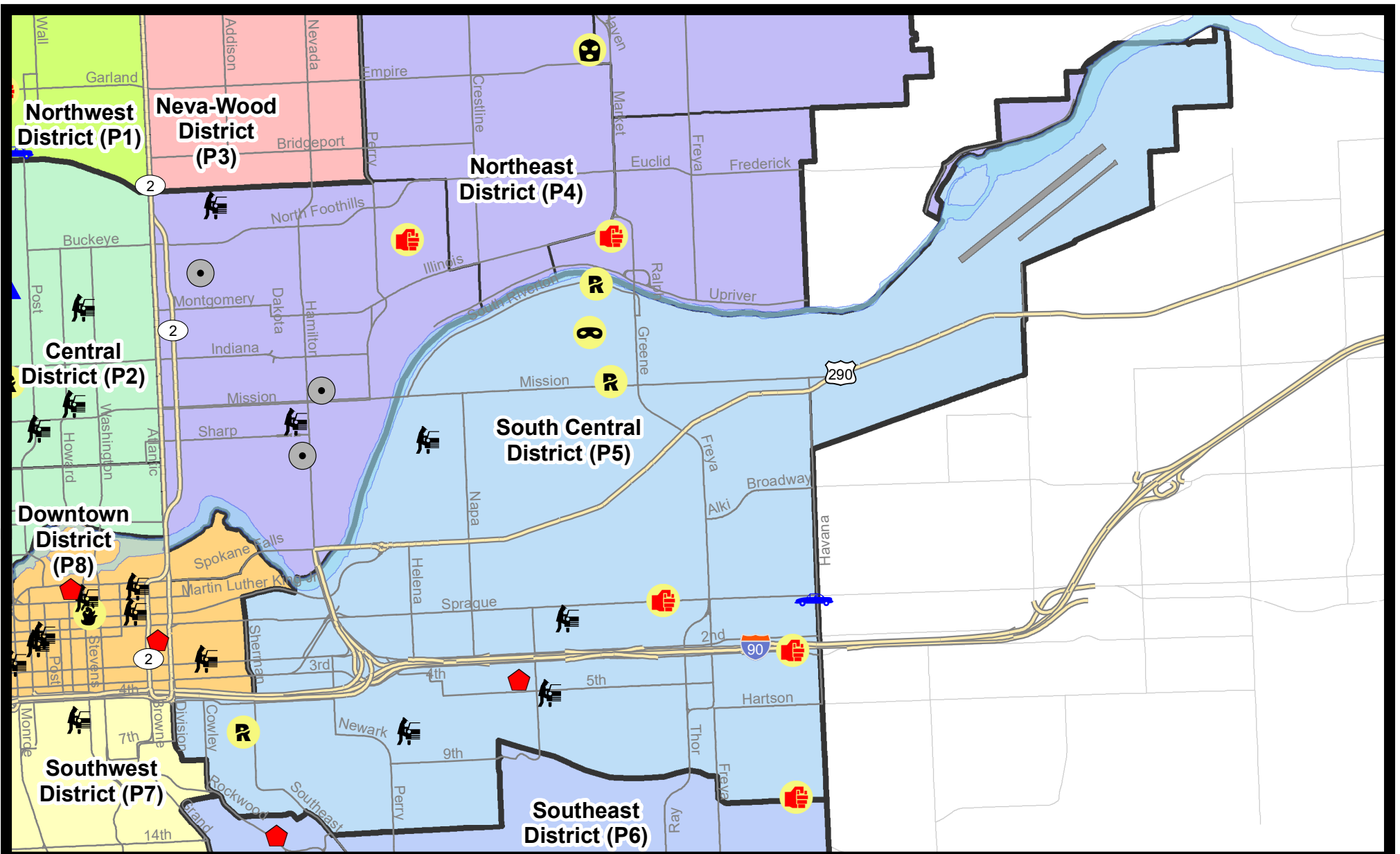
Prepared by SPD Crime Analysis Office - Monday, February 17, 2025

NOTE: SPD moved from UCR to the NIBRS reporting standard on 10/4/16 following the transition to a new RMS System. [Numbers on CompStat reports prior to this date should not be used as a comparison to those on this report.](#) Additional info on these reporting standards can be found on the FBI website: <https://ucr.fbi.gov/nibrs-overview>

This chart represents Preliminary counts of selected crime categories from Police Case Reports. Full statistical analysis to determine the confidence level of this data has not been performed. The % change columns on the preliminary counts differ from the percentage change on the NIBRS crime report, sometimes significantly. The CompStat report is designed for operational use and includes only selected NIBRS categories and coding less complex than full NIBRS rules. Official statistics for these and other NIBRS categories can be found on WASPC & FBI websites once available.














Note: On 2/10/21 a portion of the Police Block SPC5EC became part of the Downtown Precinct (SPD8EC); Consequently activity in P5 will appear lower if compared to printed CompStat reports prior to 2/10/21




City of Spokane
South Central District (P5)
Selected Crime Types
2025-02-09 to 2025-02-15
 Prepared By:
Crime Analysis Unit
Spokane Police Department

Legend

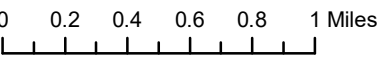


NIBRS Events

*Cases Represent LERMS Crime Codes
 Points may indicate multiple events
 Note: Veh Prowl is only Larceny category displayed*



*For Additional Information on Incidents
 pertaining to an Area, Trend, or Pattern
 Contact Information Analysis*

THIS IS NOT A LEGAL DOCUMENT:
The information shown on this map is compiled from various sources and is subject to constant revision. Information shown on this map should not be used to determine the location of facilities in relationship to property lines, section lines, streets, etc.

Sunday - Saturday

2/9/2025 TO 2/15/2025

SE - South Central District (P5)



<u>A/C</u>	<u>Offense Statute</u>	<u>Address</u>	<u>Reported Date</u>	<u>Dist</u>
<u>SPC5EC</u>				
C	ASSAULT 2D	4100 E 13TH AVE	2/12/2025	P4
C	ASSAULT 2D	E 3RD AVE / S FLORIDA ST	2/14/2025	P6
C	DRIVE BY SHOOTING	E SPRAGUE AVE / N RALPH ST	2/14/2025	P6
C	RAPE 3D		2/11/2025	P5
C	RESIDENTIAL BURGLARY	2200 E 4TH AVE	2/13/2025	P4
A	ROBBERY 1D PERSON	E SPRAGUE AVE / N RALPH ST	2/14/2025	P6
C	THEFT 2D ALL OTHER	E HARTSON AVE / S PERRY ST	2/10/2025	P5
C	THEFT 2D FROM MOTOR VEHICLE	2600 E 1ST AVE	2/15/2025	P5
C	THEFT 3D ALL OTHER	2400 E 5TH AVE	2/11/2025	P5
C	THEFT 3D ALL OTHER	700 E SPRAGUE AVE	2/12/2025	P5
C	THEFT 3D ALL OTHER	E SPRAGUE AVE / S SHERIDAN ST	2/12/2025	P5
C	THEFT 3D FROM BUILDING	2200 E 1ST AVE	2/11/2025	P5
C	THEFT 3D FROM MOTOR VEHICLE	2400 E 5TH AVE	2/11/2025	P5
C	THEFT 3D FROM MOTOR VEHICLE	1500 E 7TH AVE	2/11/2025	
C	THEFT 3D SHOPLIFTING	400 S THOR ST	2/10/2025	
C	THEFT 3D VEHICLE PARTS AND ACCESSORIES	1600 E 7TH AVE	2/10/2025	P5
C	THEFT 3D VEHICLE PARTS AND ACCESSORIES	2600 E 1ST AVE	2/15/2025	P5
C	THEFT OF MOTOR VEHICLE	4200 E SPRAGUE AVE	2/15/2025	P6
<u>SPC5GP</u>				
C	MAIL THEFT	5000 E UNION AVE	2/15/2025	P5
C	RAPE 3D		2/9/2025	P6
C	RAPE 3D		2/10/2025	P6
C	ROBBERY 1D PERSON	N REGAL ST / E BALDWIN AVE	2/12/2025	P4
C	THEFT 3D FROM MOTOR VEHICLE	1700 E BOONE AVE	2/10/2025	P5
C	THEFT 3D SHOPLIFTING	3300 E TRENT AVE	2/9/2025	P5
C	THEFT OF A FIREARM FROM BUILDING	2500 E MARSHALL AVE	2/14/2025	P5



SE - Southeast District (P6)

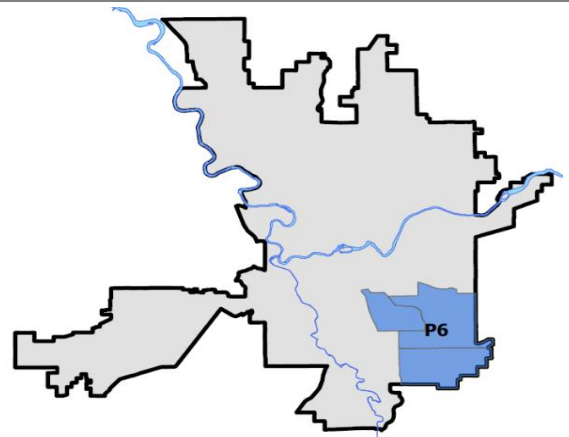
Preliminary IBR Counts

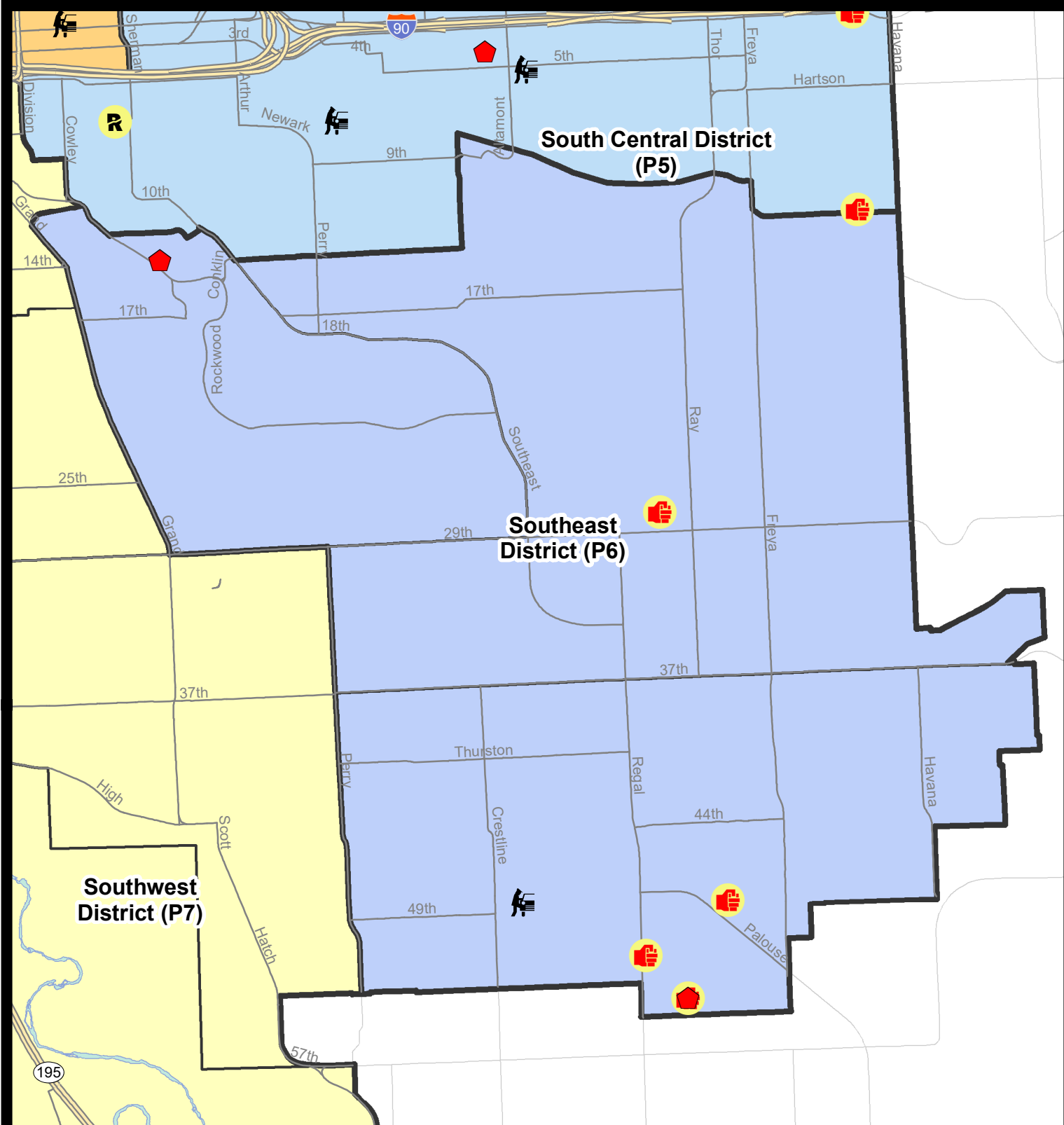
NIBRS Categories (Part 1 Selected)		7 Day Comparison			28 Day Comparison			YTD Comparison		
		Current	Prior	Percent	Current	Prior	Percent	Current	Prior	Percent
Violent	Criminal Homicide	0	0		0	0		0	1	-100.00%
	Rape	0	0		1	1	0.00%	2	1	100.00%
	Robbery - Commercial	0	0		1	0		1	2	-50.00%
	Robbery - Person	0	0		0	0		0	2	-100.00%
	Aggravated Assault - Non DV	1	0		1	0		1	2	-50.00%
	Aggravated Assault - DV	3	0		3	0		3	2	50.00%
Violent Total:		4	0		6	1	500.00%	7	10	-30.00%
Property	Burglary - Residential	2	0		2	1	100.00%	3	2	50.00%
	Burglary Garage	0	1	-100.00%	2	4	-50.00%	4	4	0.00%
	Burglary Commercial	0	0		0	5	-100.00%	4	1	300.00%
	Larceny	3	9	-66.67%	31	60	-48.33%	62	54	14.81%
	Vehicle Theft	0	0		0	3	-100.00%	1	7	-85.71%
	Arson	0	0		0	4	-100.00%	2	0	
Property Total:		5	10	-50.00%	35	77	-54.55%	76	68	11.76%
Preliminary Part 1 Crime Totals:		9	10	-10.00%	41	78	-47.44%	83	78	6.41%
Current 7 Day Period:		2/9/2025 - 2/15/2025			Prior 7 Day Period:		2/2/2025 - 2/8/2025			
Current 28 Day Period:		1/19/2025 - 2/15/2025			Prior 28 Day Period:		12/22/2024 - 1/18/2025			
Current YTD Day Period:		1/1/2025 - 2/15/2025			Prior YTD Period:		1/1/2024 - 2/15/2024			

Prepared by SPD Crime Analysis Office - Monday, February 17, 2025

NOTE: SPD moved from UCR to the NIBRS reporting standard on 10/4/16 following the transition to a new RMS System. [Numbers on CompStat reports prior to this date should not be used as a comparison to those on this report.](#) Additional info on these reporting standards can be found on the FBI website: <https://ucr.fbi.gov/nibrs-overview>

This chart represents Preliminary counts of selected crime categories from Police Case Reports. Full statistical analysis to determine the confidence level of this data has not been performed. The % change columns on the preliminary counts differ from the percentage change on the NIBRS crime report, sometimes significantly. The CompStat report is designed for operational use and includes only selected NIBRS categories and coding less complex than full NIBRS rules. Official statistics for these and other NIBRS categories can be found on WASPC & FBI websites once available.





City of Spokane
Southeast District (P6)
Selected Crime Codes
2025-02-09 to 2025-02-15
 Prepared By:
Crime Analysis Unit
Spokane Police Department

Legend
NIBRS Events

Burglary Residential	Aggravated Assault	Robbery Commercial	Burglary Garage	Burglary Commercial	
Criminal Homicide	Robbery Person	Rape	Vehicle Prowling	Vehicle Theft	
Robbery Commercial	Arson				

*Cases Represent LERMS Crime Codes
 Points may indicate multiple events
 Note: Veh Prowl is only Larceny displayed*

For Additional Information on Incidents pertaining to an Area, Trend, or Pattern Contact Information Analysis

0 0.15 0.3 0.6 Miles

Geographic Information System

THIS IS NOT A LEGAL DOCUMENT.
 The information shown on this map is compiled from various sources and is subject to constant revision. Information shown on this map should not be used to determine the location of facilities in relationship to property lines, section lines, streets, etc.

Sunday - Saturday

2/9/2025 TO 2/15/2025

SE - Southeast District (P6)



A/C	Offense Statute	Address	Reported Date	Dist
<u>SPC6LH</u>				
C	ASSAULT 2D	2800 S FISKE ST	2/15/2025	P6
C	THEFT 3D ALL OTHER	3700 E 15TH AVE	2/13/2025	
C	THEFT 3D VEHICLE PARTS AND ACCESSORIES	E 30TH AVE / S STONE ST	2/13/2025	P6
<u>SPC6RW</u>				
C	RESIDENTIAL BURGLARY	600 E ROCKWOOD BLVD	2/11/2025	P6
<u>SPC6SG</u>				
C	ASSAULT 2D	3200 E 55TH AVE	2/9/2025	P6
C	ASSAULT 2D	4800 S PALOUSE HWY	2/13/2025	P6
C	ASSAULT OF A CHILD 1D	5100 S REGAL ST	2/14/2025	P7
C	BURGLARY 1D FROM RESIDENCE	3200 E 55TH AVE	2/9/2025	P6
C	THEFT 3D FROM MOTOR VEHICLE	2200 E 49TH AVE	2/12/2025	P6



SW - Southwest District (P7)

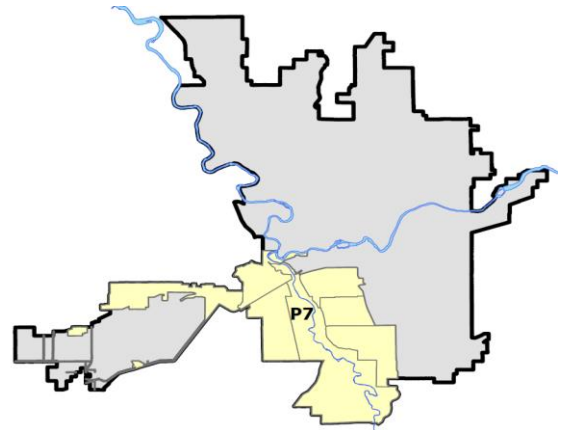
Preliminary IBR Counts

NIBRS Categories (Part 1 Selected)		7 Day Comparison			28 Day Comparison			YTD Comparison		
		Current	Prior	Percent	Current	Prior	Percent	Current	Prior	Percent
Violent	Criminal Homicide	0	0		0	0		0	0	
	Rape	1	1	0.00%	3	2	50.00%	4	2	100.00%
	Robbery - Commercial	0	0		0	0		0	0	
	Robbery - Person	0	0		1	2	-50.00%	3	0	
	Aggravated Assault - Non DV	0	0		3	3	0.00%	6	1	500.00%
	Aggravated Assault - DV	1	0		2	3	-33.33%	4	5	-20.00%
Violent Total:		2	1	100.00%	9	10	-10.00%	17	8	112.50%
Property	Burglary - Residential	1	0		2	5	-60.00%	2	8	-75.00%
	Burglary Garage	2	1	100.00%	3	3	0.00%	4	5	-20.00%
	Burglary Commercial	1	0		2	4	-50.00%	4	3	33.33%
	Larceny	12	15	-20.00%	52	42	23.81%	76	65	16.92%
	Vehicle Theft	0	2	-100.00%	3	4	-25.00%	6	12	-50.00%
	Arson	0	0		0	0		0	0	
Property Total:		16	18	-11.11%	62	58	6.90%	92	93	-1.08%
Preliminary Part 1 Crime Totals:		18	19	-5.26%	71	68	4.41%	109	101	7.92%
Current 7 Day Period:		2/9/2025 - 2/15/2025			Prior 7 Day Period:		2/2/2025 - 2/8/2025			
Current 28 Day Period:		1/19/2025 - 2/15/2025			Prior 28 Day Period:		12/22/2024 - 1/18/2025			
Current YTD Day Period:		1/1/2025 - 2/15/2025			Prior YTD Period:		1/1/2024 - 2/15/2024			

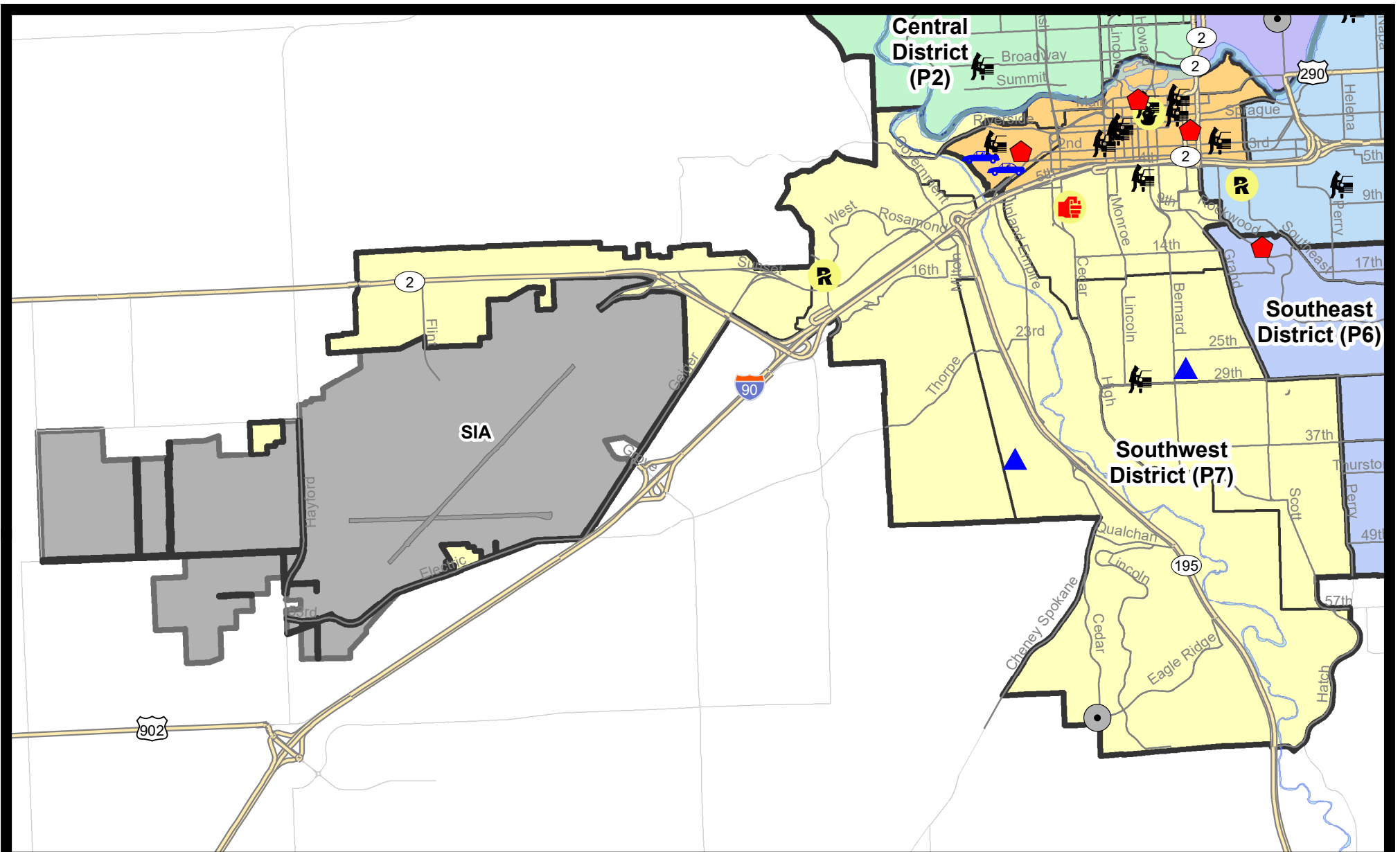
Prepared by SPD Crime Analysis Office - Monday, February 17, 2025

NOTE: SPD moved from UCR to the NIBRS reporting standard on 10/4/16 following the transition to a new RMS System. [Numbers on CompStat reports prior to this date should not be used as a comparison to those on this report.](#) Additional info on these reporting standards can be found on the FBI website: <https://ucr.fbi.gov/nibrs-overview>

This chart represents Preliminary counts of selected crime categories from Police Case Reports. Full statistical analysis to determine the confidence level of this data has not been performed. The % change columns on the preliminary counts differ from the percentage change on the NIBRS crime report, sometimes significantly. The CompStat report is designed for operational use and includes only selected NIBRS categories and coding less complex than full NIBRS rules. Official statistics for these and other NIBRS categories can be found on WASPC & FBI websites once available.



Note: On 1/8/23 boundary changes were implemented that incorporated portions of P7 into the Downtown DAVID Sector (SPD8BA SPD8PV); Consequently activity in P7 will appear lower if compared to printed CompStat reports prior to 1/8/23



City of Spokane
Southwest District (P7)
Selected
Crime Types
2025-02-09 to 2025-02-15

Prepared By:
Crime Analysis Unit
Spokane Police Department

Legend


NIBRS Events

-  Criminal Homicide
-  Rape
-  Robbery Commercial
-  Robbery Person
-  Aggravated Assault
-  Burglary Residential
-  Burglary Garage
-  Burglary Commercial
-  Vehicle Prowling
-  Vehicle Theft
-  Arson

*Cases Represent LERMS Crime Codes
 Points may indicate multiple events
 Note: Veh Prowl is only Larceny category displayed*



*For Additional Information on Incidents
 pertaining to an Area, Trend, or Pattern
 Contact Information Analysis*



THIS IS NOT A LEGAL DOCUMENT:
The information shown on this map is compiled from various sources and is subject to constant revision. Information shown on this map should not be used to determine the location of facilities in relationship to property lines, section lines, streets, etc.

Sunday - Saturday

2/9/2025 TO 2/15/2025



SE - Southwest District (P7)

<u>A/C</u>	<u>Offense Statute</u>	<u>Address</u>	<u>Reported Date</u>	<u>Dist</u>
<u>SPC7CH</u>				
C	ASSAULT 1D	1400 W 8TH AVE	2/13/2025	P7
C	RESIDENTIAL BURGLARY	1400 W 8TH AVE	2/13/2025	P7
C	THEFT 3D FROM MOTOR VEHICLE	500 S HOWARD ST	2/15/2025	
<u>SPC7CS</u>				
C	THEFT 2D ALL OTHER	800 E 29TH AVE	2/14/2025	P7
C	THEFT 3D ALL OTHER	700 E 34TH AVE	2/10/2025	
C	THEFT 3D SHOPLIFTING	800 E 29TH AVE	2/15/2025	P6
C	THEFT OF A FIREARM ALL OTHER LOCATIONS	800 E 35TH AVE	2/10/2025	P6
<u>SPC7GT</u>				
C	THEFT 3D ALL OTHER	1800 S CANYON WOODS LN	2/10/2025	
<u>SPC7LC</u>				
C	BURGLARY 2D COMMERCIAL	6800 S WALNUT ST	2/14/2025	P7
C	BURGLARY 2D GARAGE	3600 S MARSHALL RD	2/10/2025	P7
<u>SPC7MC</u>				
C	BURGLARY 2D GARAGE	100 W 27TH AVE	2/13/2025	P7
C	MAIL THEFT	1600 S TACOMA ST	2/14/2025	P7
C	THEFT 2D FROM MOTOR VEHICLE	2800 S WALL ST	2/14/2025	P7
C	THEFT 3D SHOPLIFTING	2800 S GRAND BLVD	2/15/2025	P6
<u>SPC7WH</u>				
C	RAPE 2D		2/9/2025	P4
C	THEFT 2D ALL OTHER	1500 S RUSTLE ST	2/13/2025	P7
<u>SPC7WP</u>				
C	THEFT 3D FROM BUILDING	1200 S FLINT RD	2/9/2025	P7
C	THEFT 3D SHOPLIFTING	9600 W US 2 HWY	2/14/2025	

SPOKANE POLICE DEPARTMENT

Downtown Precinct

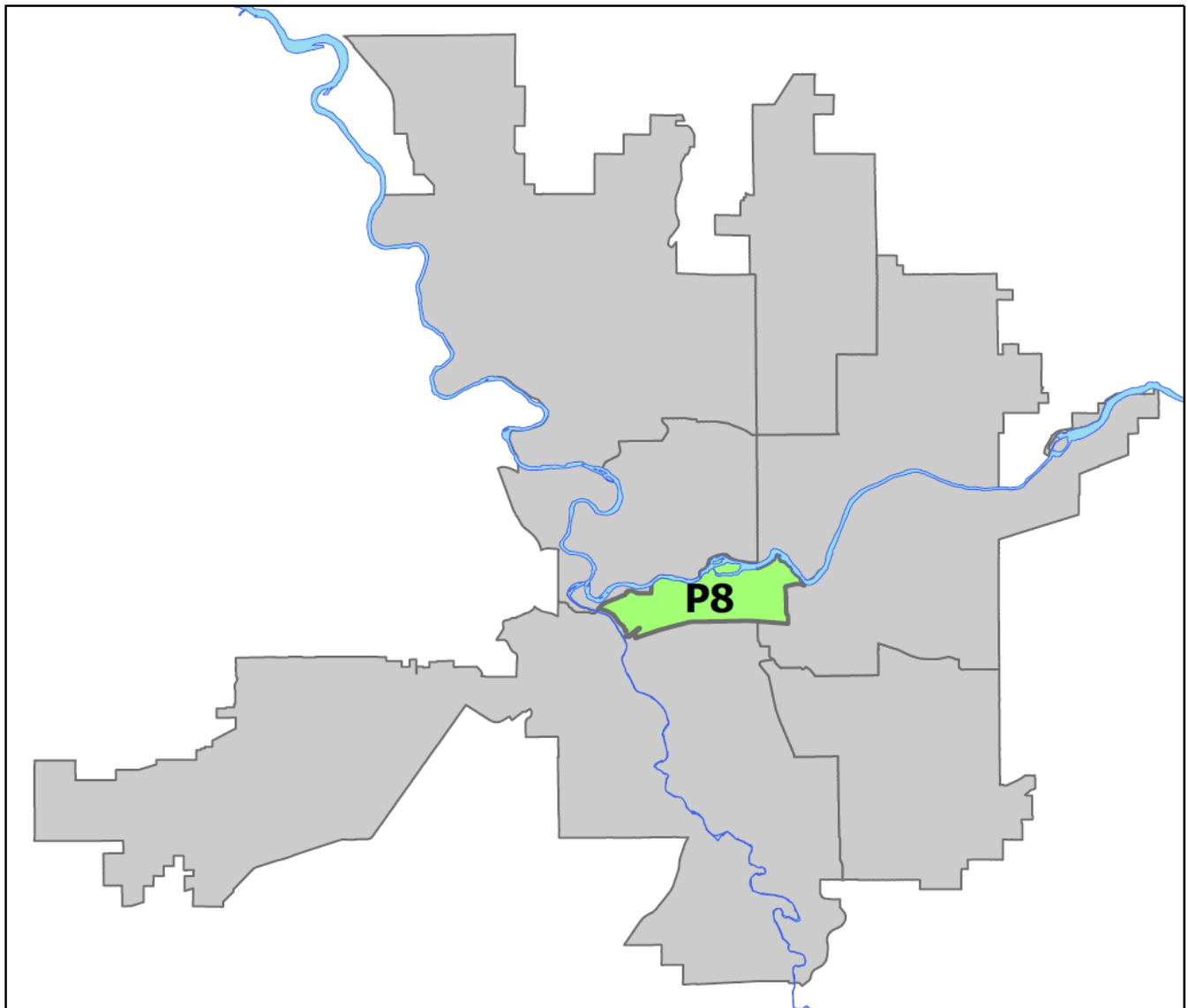
DAVID Sector



PSA Commander

Captain Steve Wohl

Downtown District (P8)



DOWNTOWN PRECINCT (P8) DAVID SECTOR



Preliminary IBR Counts

NIBRS Categories (Part 1 Selected)		7 Day Comparison			28 Day Comparison			YTD Comparison		
		Current	Prior	Percent	Current	Prior	Percent	Current	Prior	Percent
Violent	Criminal Homicide	0	0		0	0		0	0	
	Rape	0	0		1	2	-50.00%	2	0	
	Robbery - Commercial	0	0		0	0		0	3	-100.00%
	Robbery - Person	0	0		2	5	-60.00%	7	14	-50.00%
	Aggravated Assault - Non DV	0	1	-100.00%	7	10	-30.00%	15	13	15.38%
	Aggravated Assault - DV	0	0		2	2	0.00%	3	5	-40.00%
Violent Total:		0	1	-100.00%	12	19	-36.84%	27	35	-22.86%
Property	Burglary - Residential	3	2	50.00%	6	4	50.00%	8	8	0.00%
	Burglary Garage	0	0		0	0		0	0	
	Burglary Commercial	0	2	-100.00%	4	3	33.33%	6	10	-40.00%
	Larceny	26	22	18.18%	90	83	8.43%	137	122	12.30%
	Vehicle Theft	2	1	100.00%	6	7	-14.29%	11	15	-26.67%
	Arson	1	1	0.00%	2	1	100.00%	2	1	100.00%
Property Total:		32	28	14.29%	108	98	10.20%	164	156	5.13%
Preliminary Part 1 Crime Totals:		32	29	10.34%	120	117	2.56%	191	191	0.00%
Current 7 Day Period:		2/9/2025 - 2/15/2025			Prior 7 Day Period:		2/2/2025 - 2/8/2025			
Current 28 Day Period:		1/19/2025 - 2/15/2025			Prior 28 Day Period:		12/22/2024 - 1/18/2025			
Current YTD Day Period:		1/1/2025 - 2/15/2025			Prior YTD Period:		1/1/2024 - 2/15/2024			

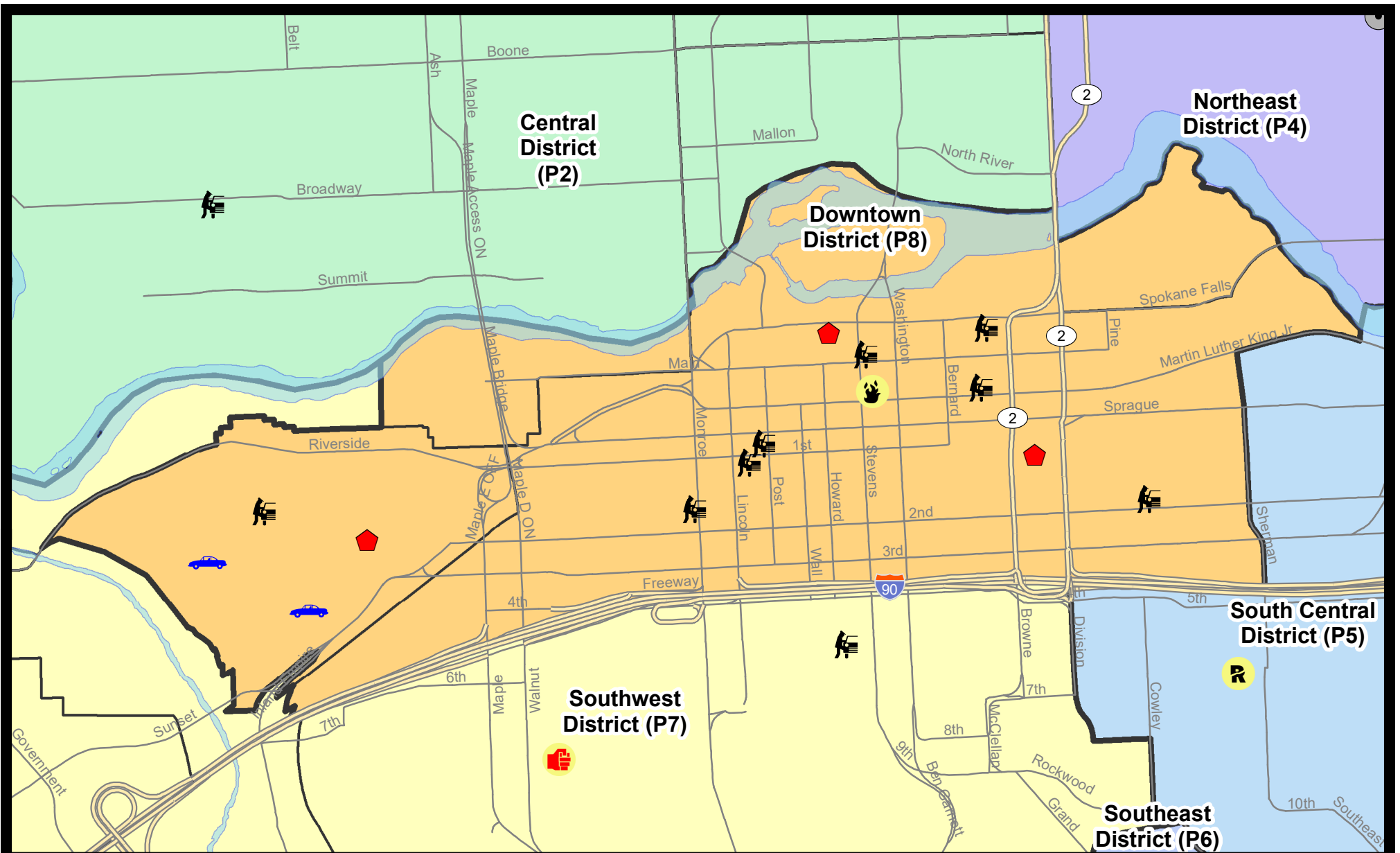
Prepared by SPD Crime Analysis Office - Monday, February 17, 2025

NOTE: SPD moved from UCR to the NIBRS reporting standard on 10/4/16 following the transition to a new RMS System. [Numbers on CompStat reports prior to this date should not be used as a comparison to those on this report.](#) Additional info on these reporting standards can be found on the FBI website: <https://ucr.fbi.gov/nibrs-overview>

This chart represents Preliminary counts of selected crime categories from Police Case Reports. Full statistical analysis to determine the confidence level of this data has not been performed. The % change columns on the preliminary counts differ from the percentage change on the NIBRS crime report, sometimes significantly. The CompStat report is designed for operational use and includes only selected NIBRS categories and coding less complex than full NIBRS rules. Official statistics for these and other NIBRS categories can be found on WASPC & FBI websites once available.



Note: On 1/8/23 boundary changes incorporated portions of P7 into the Downtown Precinct (SPD8BA and SPD8PV); Consequently activity in P8 will appear higher if compared to printed CompStat reports prior to 1/8/23



City of Spokane
Downtown District (P8)
Selected
Crime Types
2025-02-09 to 2025-02-15

Prepared By:
Crime Analysis Unit
Spokane Police Department

Legend


NIBRS Events

-  Criminal Homicide
-  Aggravated Assault
-  Burglary Residential
-  Burglary Garage
-  Robbery Commercial
-  Robbery Person
-  Burglary Commercial
-  Vehicle Prowling
-  Vehicle Theft
-  Arson
-  Rape

Cases Represent LERMS Crime Codes
 Points may indicate multiple events
 Note: Veh Prowl is only Larceny category displayed



For Additional Information on Incidents
 pertaining to an Area, Trend, or Pattern
 Contact Information Analysis



THIS IS NOT A LEGAL DOCUMENT:
 The information shown on this map is compiled
 from various sources and is subject to constant
 revision. Information shown on this map should
 not be used to determine the location of facilities
 in relationship to property lines, section lines,
 streets, etc.

Sunday - Saturday

2/9/2025 TO 2/15/2025



SW - Downtown District (P8)

<u>A/C</u>	<u>Offense Statute</u>	<u>Address</u>	<u>Reported Date</u>	<u>Dist</u>
<u>SPD8BA</u>				
C	RESIDENTIAL BURGLARY	1900 W 2ND AVE	2/11/2025	P8
C	THEFT 2D FROM MOTOR VEHICLE	W PACIFIC AVE / S HEMLOCK ST	2/9/2025	P8
A	THEFT OF MOTOR VEHICLE	2300 W 2ND AVE	2/9/2025	P8
C	THEFT OF MOTOR VEHICLE	2000 W 4TH AVE	2/14/2025	P8
<u>SPD8EC</u>				
C	THEFT 2D ALL OTHER	100 S DIVISION ST	2/13/2025	P8
C	THEFT 2D FROM BUILDING	200 E 2ND AVE	2/9/2025	P8
C	THEFT 3D FROM MOTOR VEHICLE	200 E 2ND AVE	2/15/2025	P8
<u>SPD8RS</u>				
A	ARSON 2D	400 W RIVERSIDE AVE	2/13/2025	P8
A	BURGLARY 2D FENCED AREA	1100 W RIVERSIDE AVE	2/10/2025	P8
C	ORGANIZED RETAIL THEFT 2D	600 W MAIN AVE	2/15/2025	P8
C	RESIDENTIAL BURGLARY	100 S STATE ST	2/13/2025	P8
C	RESIDENTIAL BURGLARY	200 N HOWARD ST	2/14/2025	P8
C	THEFT 2D FROM BUILDING	800 W MAIN AVE	2/14/2025	P8
C	THEFT 2D FROM MOTOR VEHICLE	0 S POST ST	2/10/2025	P8
C	THEFT 2D FROM MOTOR VEHICLE	100 S MONROE ST	2/10/2025	P8
C	THEFT 2D FROM MOTOR VEHICLE	400 W MAIN AVE	2/13/2025	P8
C	THEFT 2D SHOPLIFTING	700 W MAIN AVE	2/12/2025	
C	THEFT 3D ALL OTHER	900 W MAIN AVE	2/10/2025	P8
C	THEFT 3D ALL OTHER	N HOWARD ST / W SPRAGUE AVE	2/11/2025	P8
C	THEFT 3D ALL OTHER	300 S ADAMS ST	2/15/2025	P8
C	THEFT 3D FROM BUILDING	0 W PACIFIC AVE	2/14/2025	P8
C	THEFT 3D FROM BUILDING	700 W RIVERSIDE AVE	2/15/2025	P8
C	THEFT 3D FROM BUILDING	0 W RIVERSIDE AVE	2/11/2025	
C	THEFT 3D FROM BUILDING	1000 W 1ST AVE	2/11/2025	
C	THEFT 3D FROM MOTOR VEHICLE	200 W SPOKANE FALLS BLVD	2/10/2025	P8
C	THEFT 3D FROM MOTOR VEHICLE	800 W 1ST AVE	2/10/2025	P8
C	THEFT 3D FROM MOTOR VEHICLE	200 W RIVERSIDE AVE	2/10/2025	P8
C	THEFT 3D SHOPLIFTING	800 W MAIN AVE	2/11/2025	P8
C	THEFT 3D SHOPLIFTING	600 W MAIN AVE	2/11/2025	P8
C	THEFT 3D SHOPLIFTING	600 W MAIN AVE	2/12/2025	P8
C	THEFT 3D SHOPLIFTING	600 W MAIN AVE	2/10/2025	
C	THEFT OF A FIREARM FROM BUILDING	500 W SPRAGUE AVE	2/12/2025	P8



Other Jurisdiction or Unk District

Preliminary IBR Counts

NIBRS Categories (Part 1 Selected)		7 Day Comparison			28 Day Comparison			YTD Comparison		
		Current	Prior	Percent	Current	Prior	Percent	Current	Prior	Percent
Violent	Criminal Homicide	0	0		0	0		0	0	
	Rape	1	0		1	0		1	0	
	Robbery - Commercial	0	0		0	0		0	0	
	Robbery - Person	0	0		0	0		0	0	
	Aggravated Assault - Non DV	0	0		0	1	-100.00%	1	1	0.00%
	Aggravated Assault - DV	0	0		0	0		0	0	
Violent Total:		1	0		1	1	0.00%	2	1	100.00%
Property	Burglary - Residential	0	0		0	0		0	0	
	Burglary Garage	0	0		0	0		0	0	
	Burglary Commercial	0	0		0	0		0	0	
	Larceny	1	0		3	2	50.00%	3	1	200.00%
	Vehicle Theft	0	0		0	1	-100.00%	1	2	-50.00%
	Arson	0	0		0	0		0	0	
Property Total:		1	0		3	3	0.00%	4	3	33.33%
Preliminary Part 1 Crime Totals:		2	0		4	4	0.00%	6	4	50.00%
Current 7 Day Period:		2/9/2025 - 2/15/2025			Prior 7 Day Period:		2/2/2025 - 2/8/2025			
Current 28 Day Period:		1/19/2025 - 2/15/2025			Prior 28 Day Period:		12/22/2024 - 1/18/2025			
Current YTD Day Period:		1/1/2025 - 2/15/2025			Prior YTD Period:		1/1/2024 - 2/15/2024			

Prepared by SPD Crime Analysis Office - Monday, February 17, 2025

NOTE: SPD moved from UCR to the NIBRS reporting standard on 10/4/16 following the transition to a new RMS System. [Numbers on CompStat reports prior to this date should not be used as a comparison to those on this report.](#) Additional info on these reporting standards can be found on the FBI website: <https://ucr.fbi.gov/nibrs-overview>

This chart represents Preliminary counts of selected crime categories from Police Case Reports. Full statistical analysis to determine the confidence level of this data has not been performed. The % change columns on the preliminary counts differ from the percentage change on the NIBRS crime report, sometimes significantly. The CompStat report is designed for operational use and includes only selected NIBRS categories and coding less complex than full NIBRS rules. Official statistics for these and other NIBRS categories can be found on WASPC & FBI websites once available.

Sunday - Saturday

2/9/2025 TO 2/15/2025

Other Jurisdiction/Unk District



A/C	Offense Statute	Address	Reported Date	Dist
C	RAPE OF A CHILD 2D		2/10/2025	Oth
<u>SC13</u>				
C	THEFT 3D SHOPLIFTING	600 W FRANCIS AVE	2/15/2025	