

SPOKANE POLICE DEPARTMENT

PRELIMINARY CITYWIDE **IBR** CRIME REPORT



Preliminary IBR Counts

CHIEF OF POLICE

Kevin Hall

Period Ending: Saturday, February 8, 2025

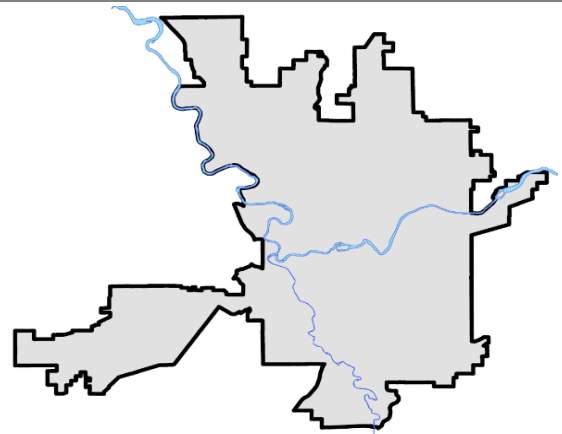
NIBRS Categories (Part 1 Selected)	7 Day Comparison			28 Day Comparison			YTD Comparison		
	Current	Prior	Percent	Current	Prior	Percent	Current	Prior	Percent
Violent									
Criminal Homicide	0	0		0	0		0	3	-100.00%
Rape	5	2	150.00%	15	11	36.36%	20	15	33.33%
Robbery - Commercial	1	2	-50.00%	7	7	0.00%	12	13	-7.69%
Robbery - Person	0	5	-100.00%	10	15	-33.33%	18	25	-28.00%
Aggravated Assault - Non DV	3	11	-72.73%	31	33	-6.06%	46	47	-2.13%
Aggravated Assault - DV	4	4	0.00%	24	21	14.29%	32	35	-8.57%
Violent Total:	13	24	-45.83%	87	87	0.00%	128	138	-7.25%
Property									
Burglary - Residential	9	5	80.00%	27	39	-30.77%	41	86	-52.33%
Burglary Garage	4	6	-33.33%	17	27	-37.04%	24	31	-22.58%
Burglary Commercial	5	7	-28.57%	29	49	-40.82%	50	48	4.17%
Larceny	150	206	-27.18%	646	641	0.78%	851	835	1.92%
Vehicle Theft	13	8	62.50%	51	58	-12.07%	69	123	-43.90%
Arson	1	1	0.00%	4	7	-42.86%	6	10	-40.00%
Property Total:	182	233	-21.89%	774	821	-5.72%	1041	1133	-8.12%
Preliminary Part 1 Crime Totals:	195	257	-24.12%	861	908	-5.18%	1169	1271	-8.03%

Current 7 Day Period: 2/2/2025 - 2/8/2025 **Prior 7 Day Period:** 1/26/2025 - 2/1/2025
Current 28 Day Period: 1/12/2025 - 2/8/2025 **Prior 28 Day Period:** 12/15/2024 - 1/11/2025
Current YTD Day Period: 1/1/2025 - 2/8/2025 **Prior YTD Period:** 1/1/2024 - 2/8/2024

Prepared by SPD Crime Analysis Office - Monday, February 10, 2025

NOTE: SPD moved from UCR to the NIBRS reporting standard on 10/4/16 following the transition to a new RMS System. [Numbers on CompStat reports prior to this date should not be used as a comparison to those on this report.](#) Additional info on these reporting standards can be found on the FBI website: <https://ucr.fbi.gov/nibrs-overview>

This chart represents Preliminary counts of selected crime categories from Police Case Reports. Full statistical analysis to determine the confidence level of this data has not been performed. The % change columns on the preliminary counts differ from the percentage change on the NIBRS crime report, sometimes significantly. The CompStat report is designed for operational use and includes only selected NIBRS categories and coding less complex than full NIBRS rules. Official statistics for these and other NIBRS categories can be found on WASPC & FBI websites once available.



SPOKANE POLICE DEPARTMENT

Northwest Precinct

ADAM Sector

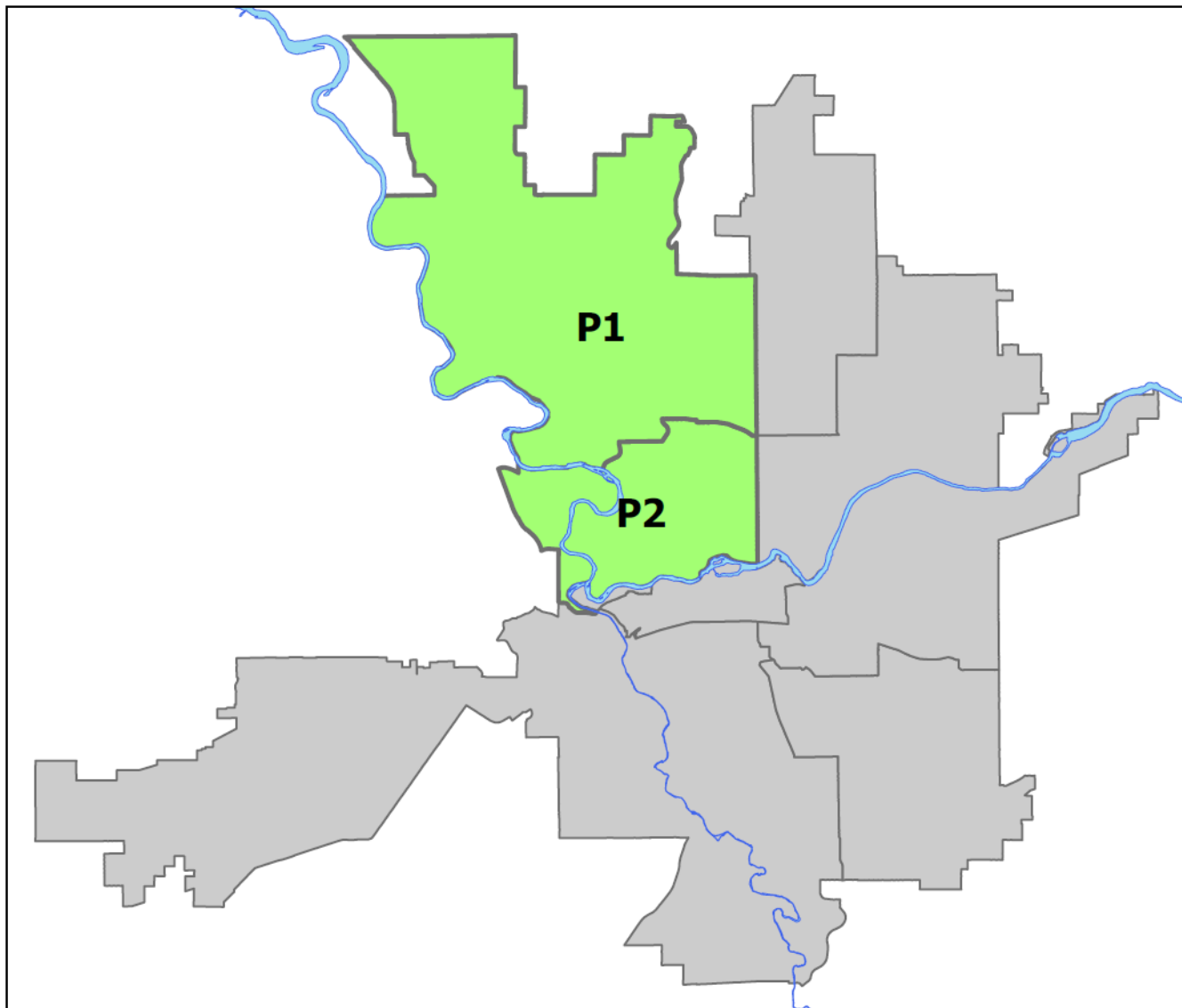


PSA Commander

Captain Tom Hendren

Northwest District (P1)

Central District (P2)





NORTHWEST PRECINCT (P1, P2) ADAM SECTOR

Preliminary IBR Counts

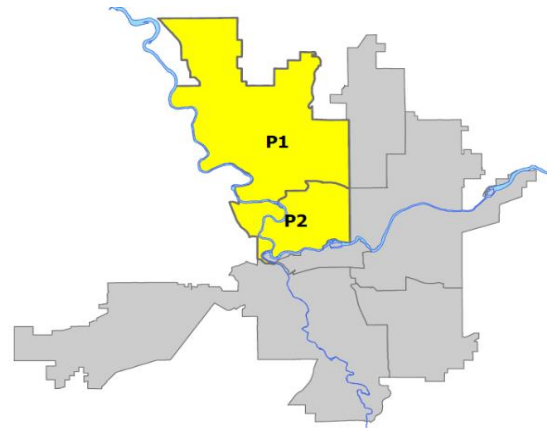
NIBRS Categories (Part 1 Selected)	7 Day Comparison			28 Day Comparison			YTD Comparison		
	Current	Prior	Percent	Current	Prior	Percent	Current	Prior	Percent
Violent									
Criminal Homicide	0	0		0	0		0	1	-100.00%
Rape	2	0		3	2	50.00%	4	6	-33.33%
Robbery - Commercial	0	0		1	3	-66.67%	3	3	0.00%
Robbery - Person	0	0		0	3	-100.00%	1	3	-66.67%
Aggravated Assault - Non DV	2	1	100.00%	7	6	16.67%	10	8	25.00%
Aggravated Assault - DV	2	2	0.00%	9	8	12.50%	13	12	8.33%
Violent Total:	6	3	100.00%	20	22	-9.09%	31	33	-6.06%
Property									
Burglary - Residential	6	4	50.00%	16	13	23.08%	19	29	-34.48%
Burglary Garage	0	2	-100.00%	6	12	-50.00%	10	5	100.00%
Burglary Commercial	0	1	-100.00%	2	9	-77.78%	7	6	16.67%
Larceny	29	46	-36.96%	143	143	0.00%	193	225	-14.22%
Vehicle Theft	3	2	50.00%	10	11	-9.09%	15	29	-48.28%
Arson	0	0		0	3	-100.00%	1	5	-80.00%
Property Total:	38	55	-30.91%	177	191	-7.33%	245	299	-18.06%
Preliminary Part 1 Crime Totals:	44	58	-24.14%	197	213	-7.51%	276	332	-16.87%

Current 7 Day Period: 2/2/2025 - 2/8/2025 **Prior 7 Day Period:** 1/26/2025 - 2/1/2025
Current 28 Day Period: 1/12/2025 - 2/8/2025 **Prior 28 Day Period:** 12/15/2024 - 1/11/2025
Current YTD Day Period: 1/1/2025 - 2/8/2025 **Prior YTD Period:** 1/1/2024 - 2/8/2024

Prepared by SPD Crime Analysis Office - Monday, February 10, 2025

NOTE: SPD moved from UCR to the NIBRS reporting standard on 10/4/16 following the transition to a new RMS System. Numbers on CompStat reports prior to this date should not be used as a comparison to those on this report. Additional info on these reporting standards can be found on the FBI website: <https://ucr.fbi.gov/nibrs-overview>

This chart represents Preliminary counts of selected crime categories from Police Case Reports. Full statistical analysis to determine the confidence level of this data has not been performed. The % change columns on the preliminary counts differ from the percentage change on the NIBRS crime report, sometimes significantly. The CompStat report is designed for operational use and includes only selected NIBRS categories and coding less complex than full NIBRS rules. Official statistics for these and other NIBRS categories can be found on WASPC & FBI websites once available.



Note: On 1/8/23 boundary changes were implemented dividing the North Precinct into two (NW and NE). The Northwest Precinct ADAM Sector consists of P1 and P2; Consequently this page did not exist on printed CompStat reports prior to 1/8/23



NW - Northwest District (P1)

Preliminary IBR Counts

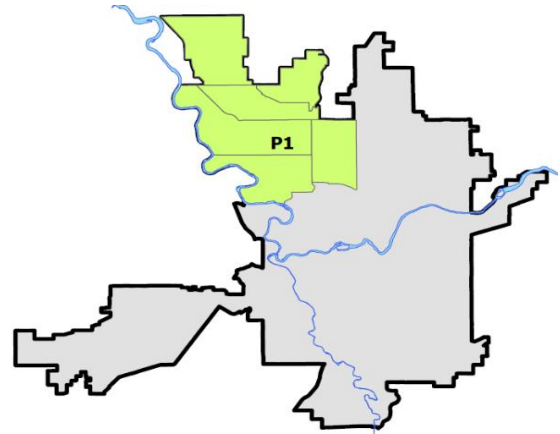
NIBRS Categories (Part 1 Selected)	7 Day Comparison			28 Day Comparison			YTD Comparison		
	Current	Prior	Percent	Current	Prior	Percent	Current	Prior	Percent
Violent									
Criminal Homicide	0	0		0	0		0	1	-100.00%
Rape	1	0		1	1	0.00%	1	5	-80.00%
Robbery - Commercial	0	0		1	0		1	1	0.00%
Robbery - Person	0	0		0	2	-100.00%	1	0	
Aggravated Assault - Non DV	1	0		2	3	-33.33%	4	5	-20.00%
Aggravated Assault - DV	0	0		2	4	-50.00%	4	6	-33.33%
Violent Total:	2	0		6	10	-40.00%	11	18	-38.89%
Property									
Burglary - Residential	3	3	0.00%	11	11	0.00%	13	14	-7.14%
Burglary Garage	0	1	-100.00%	4	8	-50.00%	7	4	75.00%
Burglary Commercial	0	1	-100.00%	1	2	-50.00%	3	5	-40.00%
Larceny	15	22	-31.82%	68	62	9.68%	83	107	-22.43%
Vehicle Theft	1	0		3	6	-50.00%	6	7	-14.29%
Arson	0	0		0	1	-100.00%	0	1	-100.00%
Property Total:	19	27	-29.63%	87	90	-3.33%	112	138	-18.84%
Preliminary Part 1 Crime Totals:	21	27	-22.22%	93	100	-7.00%	123	156	-21.15%

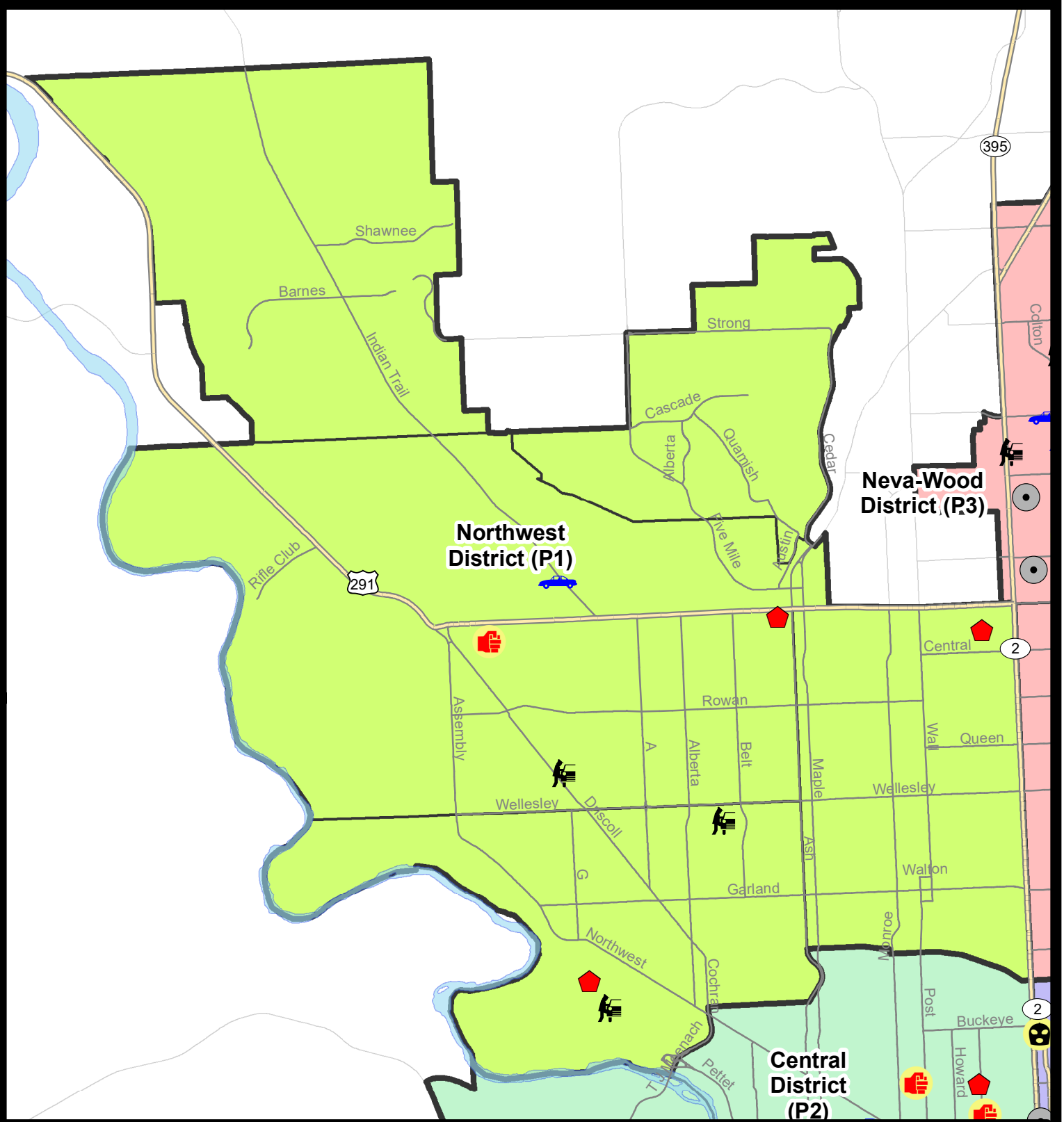
Current 7 Day Period: 2/2/2025 - 2/8/2025 **Prior 7 Day Period:** 1/26/2025 - 2/1/2025
Current 28 Day Period: 1/12/2025 - 2/8/2025 **Prior 28 Day Period:** 12/15/2024 - 1/11/2025
Current YTD Day Period: 1/1/2025 - 2/8/2025 **Prior YTD Period:** 1/1/2024 - 2/8/2024

Prepared by SPD Crime Analysis Office - Monday, February 10, 2025

NOTE: SPD moved from UCR to the NIBRS reporting standard on 10/4/16 following the transition to a new RMS System. Numbers on CompStat reports prior to this date should not be used as a comparison to those on this report. Additional info on these reporting standards can be found on the FBI website: <https://ucr.fbi.gov/nibrs-overview>

This chart represents Preliminary counts of selected crime categories from Police Case Reports. Full statistical analysis to determine the confidence level of this data has not been performed. The % change columns on the preliminary counts differ from the percentage change on the NIBRS crime report, sometimes significantly. The CompStat report is designed for operational use and includes only selected NIBRS categories and coding less complex than full NIBRS rules. Official statistics for these and other NIBRS categories can be found on WASPC & FBI websites once available.





City of Spokane
Northwest District (P1)
Selected Crime Codes
2025-02-02 to 2025-02-08
 Prepared By:
Crime Analysis Unit
Spokane Police Department

Legend

NIBRS Events

*Cases Represent LERMS Crime Codes
 Points may indicate multiple events
 Note: Veh Prowl is only Larceny displayed*

SPokane POLICE

For Additional Information on Incidents pertaining to an Area, Trend, or Pattern Contact Information Analysis

0 0.25 0.5 1 Miles

Geographic Information System

SPokane

THIS IS NOT A LEGAL DOCUMENT. The information shown on this map is compiled from various sources and is subject to constant revision. Information shown on this map should not be used to determine the location of facilities in relationship to property lines, section lines, streets, etc.

Sunday - Saturday

2/2/2025 TO 2/8/2025

NW - Northwest District (P1)



<u>A/C</u>	<u>Offense Statute</u>	<u>Address</u>	<u>Reported Date</u>	<u>Dist</u>
<u>SPA1AD</u>				
A	RESIDENTIAL BURGLARY	3200 N WELLINGTON PL	2/2/2025	P1
C	THEFT 2D FROM MOTOR VEHICLE	2300 W WELLESLEY AVE	2/3/2025	P2
C	THEFT 2D VEHICLE PARTS AND ACCESSORIES	2300 W WELLESLEY AVE	2/3/2025	P2
C	THEFT 3D FROM MOTOR VEHICLE	3200 W FAIRVIEW AVE	2/8/2025	P1
C	THEFT 3D SHOPLIFTING	2500 W WELLESLEY AVE	2/3/2025	P1
C	THEFT 3D SHOPLIFTING	2500 W WELLESLEY AVE	2/5/2025	P1
C	THEFT 3D SHOPLIFTING	2500 W WELLESLEY AVE	2/7/2025	
<u>SPA1BS</u>				
C	THEFT 2D SHOPLIFTING	1900 W FRANCIS AVE	2/8/2025	
C	THEFT 3D ALL OTHER	3400 W HOLYOKE AVE	2/2/2025	P1
C	THEFT OF MOTOR VEHICLE	3400 W HOLYOKE AVE	2/2/2025	P1
<u>SPA1FM</u>				
C	MAIL THEFT	8100 N MEGHAN ST	2/3/2025	P1
C	THEFT 3D ALL OTHER	7900 N PANORAMA DR	2/8/2025	P1
<u>SPA1IT</u>				
C	RAPE 2D ORAL/ANAL OR SAME SEX		2/2/2025	P4
<u>SPA1NH</u>				
C	MAIL THEFT	800 W CORA AVE	2/3/2025	P1
C	RESIDENTIAL BURGLARY	200 W DALKE AVE	2/5/2025	P1
C	THEFT 2D VEHICLE PARTS AND ACCESSORIES	300 W LONGFELLOW AVE	2/3/2025	P1
C	THEFT 3D FROM BUILDING	800 W GARLAND AVE	2/2/2025	P1
<u>SPA1NW</u>				
C	ASSAULT 2D	5900 N SUTHERLIN ST	2/2/2025	P1
A	MAIL THEFT	5300 N FAIRMOUNT PL	2/3/2025	P1
C	RESIDENTIAL BURGLARY	6200 N OAK ST	2/6/2025	P1
C	THEFT 3D FROM MOTOR VEHICLE	5000 N DRISCOLL BLVD	2/3/2025	



NW - North Central District (P2)

Preliminary IBR Counts

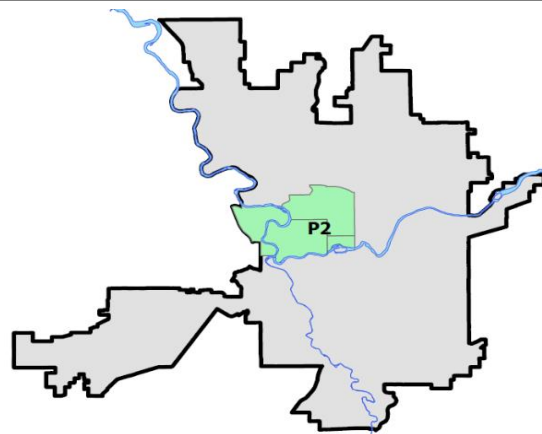
NIBRS Categories (Part 1 Selected)	7 Day Comparison			28 Day Comparison			YTD Comparison		
	Current	Prior	Percent	Current	Prior	Percent	Current	Prior	Percent
Violent									
Criminal Homicide	0	0		0	0		0	0	
Rape	1	0		2	1	100.00%	3	1	200.00%
Robbery - Commercial	0	0		0	3	-100.00%	2	2	0.00%
Robbery - Person	0	0		0	1	-100.00%	0	3	-100.00%
Aggravated Assault - Non DV	1	1	0.00%	5	3	66.67%	6	3	100.00%
Aggravated Assault - DV	2	2	0.00%	7	4	75.00%	9	6	50.00%
Violent Total:	4	3	33.33%	14	12	16.67%	20	15	33.33%
Property									
Burglary - Residential	3	1	200.00%	5	2	150.00%	6	15	-60.00%
Burglary Garage	0	1	-100.00%	2	4	-50.00%	3	1	200.00%
Burglary Commercial	0	0		1	7	-85.71%	4	1	300.00%
Larceny	14	24	-41.67%	75	81	-7.41%	110	118	-6.78%
Vehicle Theft	2	2	0.00%	7	5	40.00%	9	22	-59.09%
Arson	0	0		0	2	-100.00%	1	4	-75.00%
Property Total:	19	28	-32.14%	90	101	-10.89%	133	161	-17.39%
Preliminary Part 1 Crime Totals:	23	31	-25.81%	104	113	-7.96%	153	176	-13.07%

Current 7 Day Period: 2/2/2025 - 2/8/2025 **Prior 7 Day Period:** 1/26/2025 - 2/1/2025
Current 28 Day Period: 1/12/2025 - 2/8/2025 **Prior 28 Day Period:** 12/15/2024 - 1/11/2025
Current YTD Day Period: 1/1/2025 - 2/8/2025 **Prior YTD Period:** 1/1/2024 - 2/8/2024

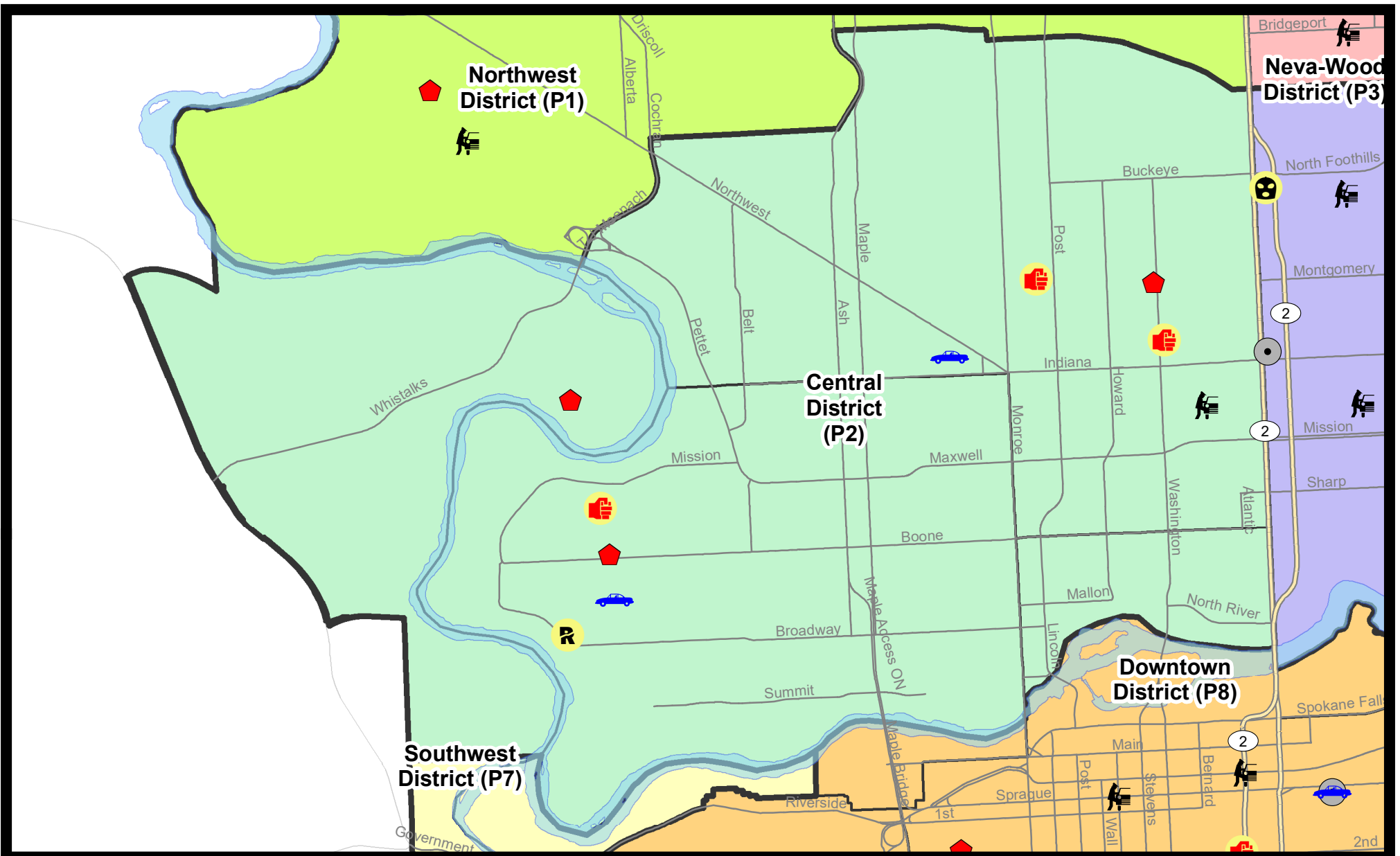

Prepared by SPD Crime Analysis Office - Monday, February 10, 2025

NOTE: SPD moved from UCR to the NIBRS reporting standard on 10/4/16 following the transition to a new RMS System. Numbers on CompStat reports prior to this date should not be used as a comparison to those on this report. Additional info on these reporting standards can be found on the FBI website: <https://ucr.fbi.gov/nibrs-overview>

This chart represents Preliminary counts of selected crime categories from Police Case Reports. Full statistical analysis to determine the confidence level of this data has not been performed. The % change columns on the preliminary counts differ from the percentage change on the NIBRS crime report, sometimes significantly. The CompStat report is designed for operational use and includes only selected NIBRS categories and coding less complex than full NIBRS rules. Official statistics for these and other NIBRS categories can be found on WASPC & FBI websites once available.














Note: On 1/8/23 a boundary change to P2 added a portion of the P1 area into P2 (SPA2EG); Consequently activity in P2 will appear a bit higher if compared to printed CompStat reports prior to 1/8/23


City of Spokane
Central District (P2)
Selected
Crime Types
2025-02-02 to 2025-02-08
 Prepared By:
Crime Analysis Unit
Spokane Police Department

Legend


NIBRS Events

	Criminal Homicide		Robbery Commercial		Aggravated Assault		Burglary Commercial
	Rape		Robbery Person		Burglary Residential		Vehicle Prowling
			Burglary Garage		Vehicle Theft		Arson

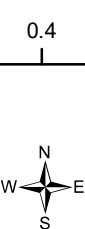
*Cases Represent LERMS Crime Codes
 Points may indicate multiple events
 Note: Veh Prowl is only Larceny category displayed*




For Additional Information on Incidents pertaining to an Area, Trend, or Pattern Contact Information Analysis



0 0.2 0.4 0.6 Miles



W N E S



THIS IS NOT A LEGAL DOCUMENT:
 The information shown on this map is compiled from various sources and is subject to constant revision. Information shown on this map should not be used to determine the location of facilities in relationship to property lines, section lines, streets, etc.

Sunday - Saturday

2/2/2025 TO 2/8/2025

NW - Central District (P2)



<u>A/C</u>	<u>Offense Statute</u>	<u>Address</u>	<u>Reported Date</u>	<u>Dist</u>
<u>SPA2EG</u>				
C	ASSAULT 1D	800 W MONTGOMERY AVE	2/3/2025	P1
C	ASSAULT 2D	300 W SHANNON AVE	2/6/2025	P1
A	MAIL THEFT	1400 W CHELAN AVE	2/2/2025	P2
C	MAIL THEFT	600 W SPOFFORD AVE	2/7/2025	P2
C	RESIDENTIAL BURGLARY	2200 N WASHINGTON ST	2/4/2025	P1
C	THEFT 2D FROM BUILDING	1600 W NORTHWEST BLVD	2/7/2025	P1
C	THEFT 3D FROM BUILDING	0 W MISSION AVE	2/4/2025	P2
C	THEFT 3D FROM BUILDING	1800 N MONROE ST	2/8/2025	P2
C	THEFT 3D FROM MOTOR VEHICLE	1700 N NORMANDIE ST	2/8/2025	P2
C	THEFT 3D SHOPLIFTING	1700 W NORTHWEST BLVD	2/6/2025	P2
C	THEFT 3D SHOPLIFTING	1700 W NORTHWEST BLVD	2/7/2025	P1
C	THEFT 3D SHOPLIFTING	1700 W NORTHWEST BLVD	2/7/2025	P1
C	THEFT OF MOTOR VEHICLE	1200 W SHANNON AVE	2/2/2025	P1
<u>SPA2WC</u>				
C	ASSAULT 2D	2700 W SINTO AVE	2/8/2025	P1
C	RAPE OF A CHILD 3D		2/5/2025	P1
C	RESIDENTIAL BURGLARY	2700 W BOONE AVE	2/2/2025	P1
C	THEFT 2D ALL OTHER	2000 W NORA AVE	2/2/2025	P1
C	THEFT 2D FROM BUILDING	1100 W MALLON AVE	2/6/2025	P1
C	THEFT 2D SHOPLIFTING	1100 N MONROE ST	2/2/2025	P2
C	THEFT 3D ALL OTHER	1100 W MALLON AVE	2/4/2025	P2
C	THEFT 3D SHOPLIFTING	1100 N MONROE ST	2/3/2025	P1
C	THEFT OF MOTOR VEHICLE	2700 W DEAN AVE	2/6/2025	P1
<u>SPA2WH</u>				
C	RESIDENTIAL BURGLARY	1900 N HOLY NAMES CT	2/2/2025	P1

SPOKANE POLICE DEPARTMENT

Northeast Precinct

BAKER Sector

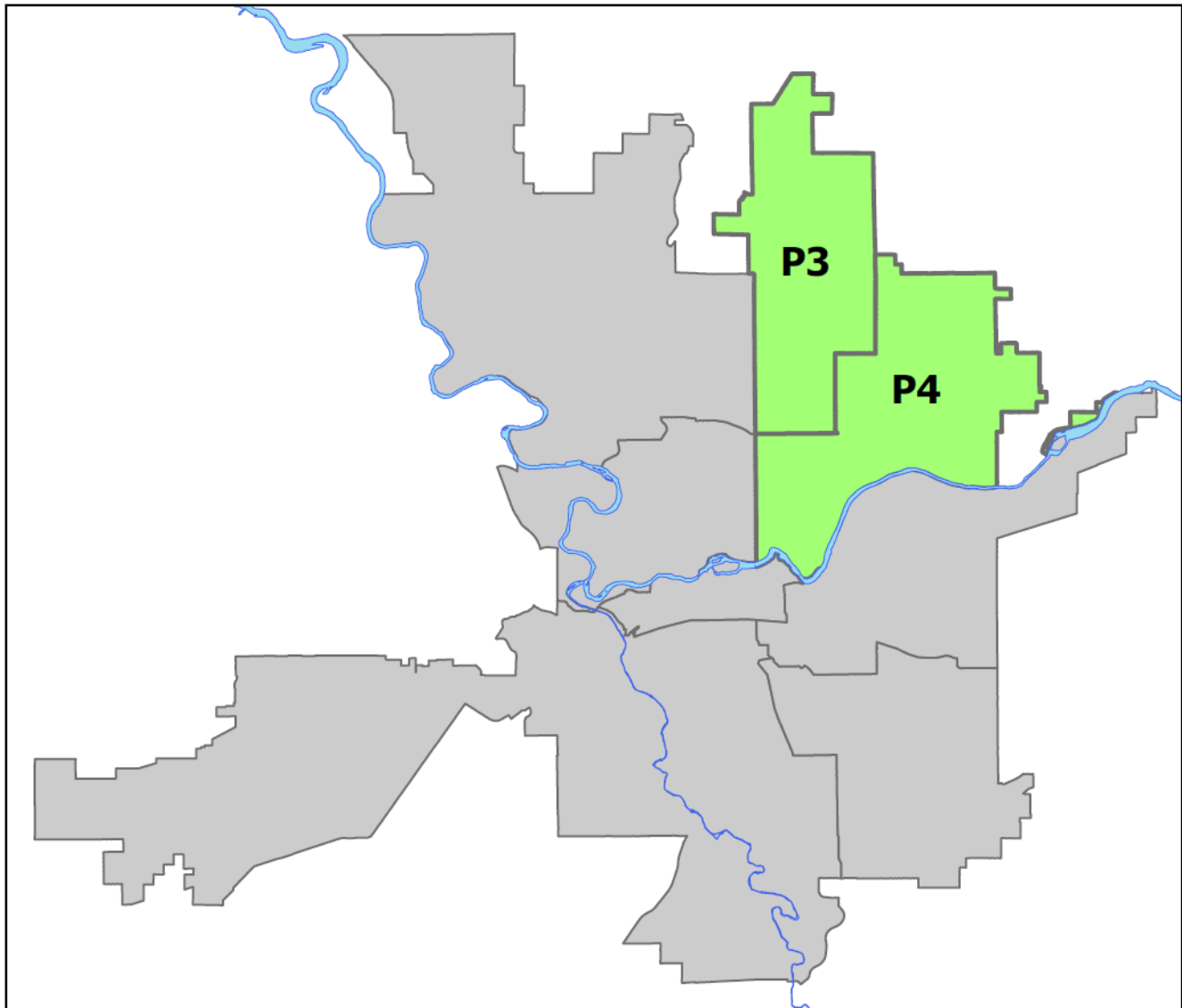


PSA Commander

Captain Shawn Kendall

NevaWood District (P3)

Northeast District (P4)





NORTHEAST PRECINCT (P3, P4) BAKER SECTOR

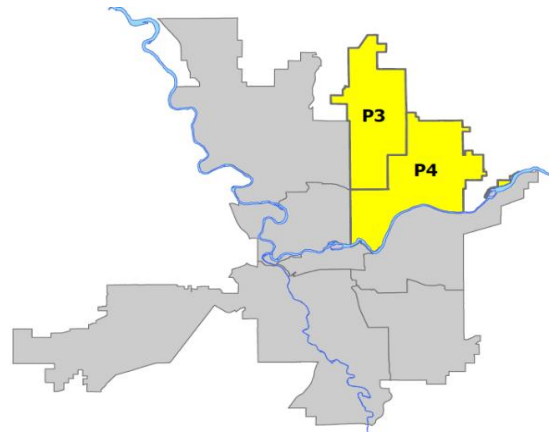
Preliminary IBR Counts

NIBRS Categories (Part 1 Selected)	7 Day Comparison			28 Day Comparison			YTD Comparison		
	Current	Prior	Percent	Current	Prior	Percent	Current	Prior	Percent
Violent									
Criminal Homicide	0	0		0	0		0	1	-100.00%
Rape	2	0		6	2	200.00%	7	3	133.33%
Robbery - Commercial	1	2	-50.00%	5	3	66.67%	8	5	60.00%
Robbery - Person	0	1	-100.00%	3	2	50.00%	4	7	-42.86%
Aggravated Assault - Non DV	0	1	-100.00%	7	7	0.00%	9	24	-62.50%
Aggravated Assault - DV	0	1	-100.00%	6	7	-14.29%	7	8	-12.50%
Violent Total:	3	5	-40.00%	27	21	28.57%	35	48	-27.08%
Property									
Burglary - Residential	1	0		4	9	-55.56%	10	30	-66.67%
Burglary Garage	2	3	-33.33%	6	5	20.00%	7	14	-50.00%
Burglary Commercial	3	2	50.00%	13	21	-38.10%	22	25	-12.00%
Larceny	55	99	-44.44%	264	245	7.76%	344	334	2.99%
Vehicle Theft	4	3	33.33%	20	26	-23.08%	26	51	-49.02%
Arson	0	0		1	0		1	3	-66.67%
Property Total:	65	107	-39.25%	308	306	0.65%	410	457	-10.28%
Preliminary Part 1 Crime Totals:	68	112	-39.29%	335	327	2.45%	445	505	-11.88%
Current 7 Day Period:	2/2/2025 - 2/8/2025			Prior 7 Day Period:	1/26/2025 - 2/1/2025				
Current 28 Day Period:	1/12/2025 - 2/8/2025			Prior 28 Day Period:	12/15/2024 - 1/11/2025				
Current YTD Day Period:	1/1/2025 - 2/8/2025			Prior YTD Period:	1/1/2024 - 2/8/2024				

Prepared by SPD Crime Analysis Office - Monday, February 10, 2025

NOTE: SPD moved from UCR to the NIBRS reporting standard on 10/4/16 following the transition to a new RMS System. [Numbers on CompStat reports prior to this date should not be used as a comparison to those on this report.](#) Additional info on these reporting standards can be found on the FBI website: <https://ucr.fbi.gov/nibrs-overview>

This chart represents Preliminary counts of selected crime categories from Police Case Reports. Full statistical analysis to determine the confidence level of this data has not been performed. The % change columns on the preliminary counts differ from the percentage change on the NIBRS crime report, sometimes significantly. The CompStat report is designed for operational use and includes only selected NIBRS categories and coding less complex than full NIBRS rules. Official statistics for these and other NIBRS categories can be found on WASPC & FBI websites once available.





NE - Neva-Wood District (P3)

Preliminary IBR Counts

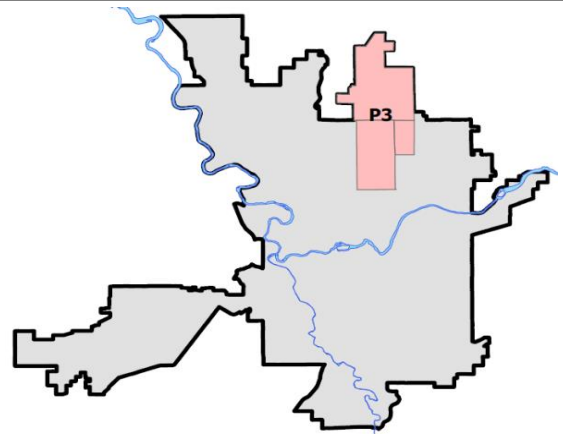
NIBRS Categories (Part 1 Selected)	7 Day Comparison			28 Day Comparison			YTD Comparison		
	Current	Prior	Percent	Current	Prior	Percent	Current	Prior	Percent
Violent									
Criminal Homicide	0	0		0	0		0	0	
Rape	1	0		3	0		3	2	50.00%
Robbery - Commercial	0	2	-100.00%	3	1	200.00%	4	2	100.00%
Robbery - Person	0	1	-100.00%	1	1	0.00%	1	4	-75.00%
Aggravated Assault - Non DV	0	1	-100.00%	6	1	500.00%	6	14	-57.14%
Aggravated Assault - DV	0	0		2	5	-60.00%	2	5	-60.00%
Violent Total:	1	4	-75.00%	15	8	87.50%	16	27	-40.74%
Property									
Burglary - Residential	0	0		2	5	-60.00%	5	18	-72.22%
Burglary Garage	0	3	-100.00%	4	3	33.33%	5	5	0.00%
Burglary Commercial	2	0		9	17	-47.06%	16	15	6.67%
Larceny	39	70	-44.29%	184	176	4.55%	240	207	15.94%
Vehicle Theft	3	0		9	12	-25.00%	11	27	-59.26%
Arson	0	0		1	0		1	0	
Property Total:	44	73	-39.73%	209	213	-1.88%	278	272	2.21%
Preliminary Part 1 Crime Totals:	45	77	-41.56%	224	221	1.36%	294	299	-1.67%

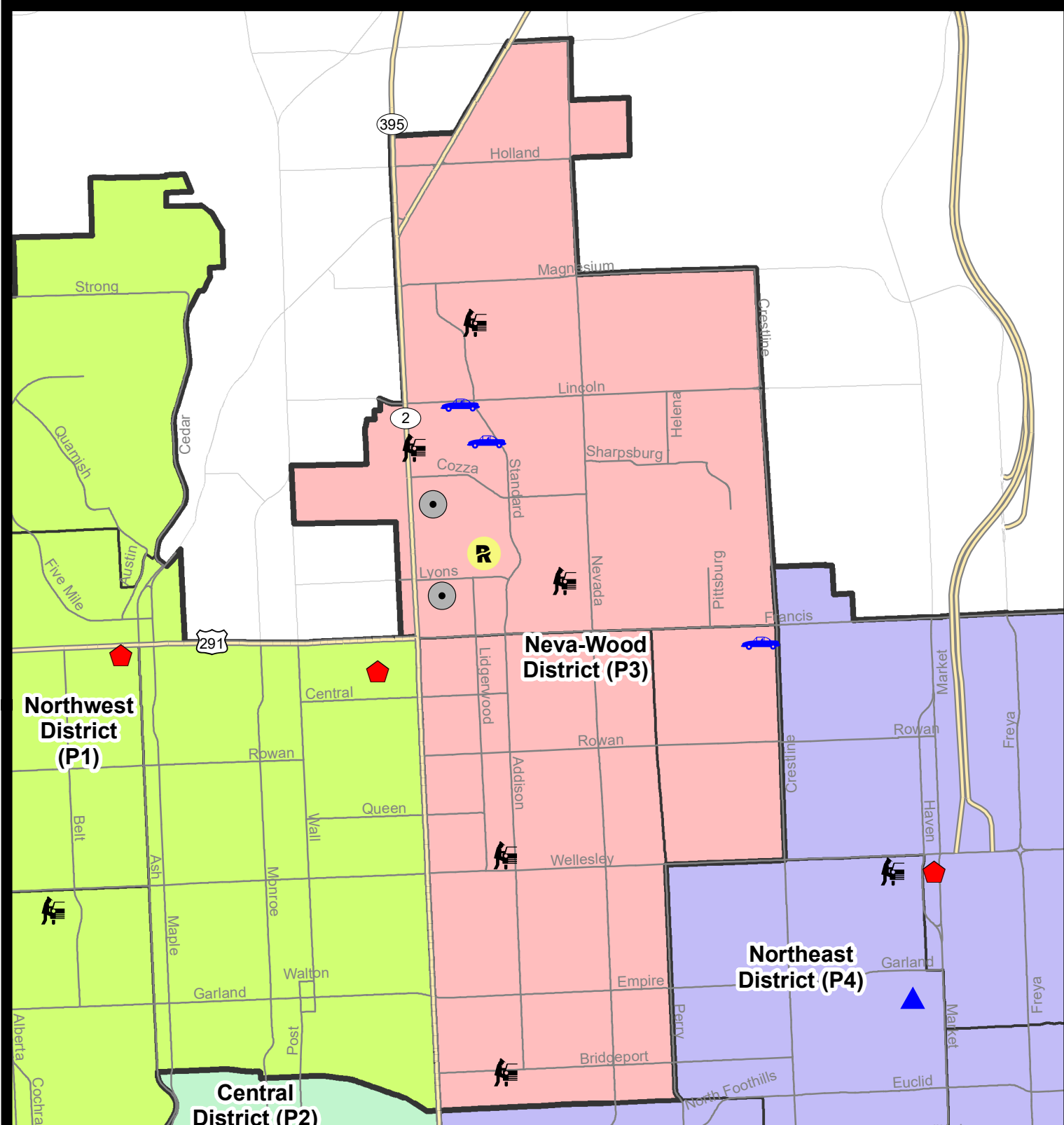
Current 7 Day Period: 2/2/2025 - 2/8/2025 **Prior 7 Day Period:** 1/26/2025 - 2/1/2025
Current 28 Day Period: 1/12/2025 - 2/8/2025 **Prior 28 Day Period:** 12/15/2024 - 1/11/2025
Current YTD Day Period: 1/1/2025 - 2/8/2025 **Prior YTD Period:** 1/1/2024 - 2/8/2024

Prepared by SPD Crime Analysis Office - Monday, February 10, 2025

NOTE: SPD moved from UCR to the NIBRS reporting standard on 10/4/16 following the transition to a new RMS System. Numbers on CompStat reports prior to this date should not be used as a comparison to those on this report. Additional info on these reporting standards can be found on the FBI website: <https://ucr.fbi.gov/nibrs-overview>

This chart represents Preliminary counts of selected crime categories from Police Case Reports. Full statistical analysis to determine the confidence level of this data has not been performed. The % change columns on the preliminary counts differ from the percentage change on the NIBRS crime report, sometimes significantly. The CompStat report is designed for operational use and includes only selected NIBRS categories and coding less complex than full NIBRS rules. Official statistics for these and other NIBRS categories can be found on WASPC & FBI websites once available.

















City of Spokane
Neva-Wood District (P3)
Selected Crime Codes
2025-02-02 to 2025-02-08
 Prepared By:
Crime Analysis Unit
Spokane Police Department

Legend

NIBRS Events

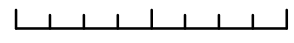


 Criminal Homicide	 Robbery Person	 Burglary Commercial
 Rape	 Aggravated Assault	 Vehicle Prowling
 Robbery Commercial	 Burglary Residential	 Vehicle Theft
	 Burglary Garage	 Arson



For Additional Information on Incidents pertaining to an Area, Trend, or Pattern Contact Information Analysis

Cases Represent LERMS Crime Codes
Points may indicate multiple events
Note: Veh Prowl is only Larceny displayed

0 0.2 0.4 0.8 Miles

SPokane

THIS IS NOT A LEGAL DOCUMENT. The information shown on this map is compiled from various sources and is subject to constant revision. Information shown on this map should not be used to determine the location of facilities in relationship to property lines, section lines, streets, etc.

Sunday - Saturday

2/2/2025 TO 2/8/2025

NE - Neva-Wood District (P3)



<u>A/C</u>	<u>Offense Statute</u>	<u>Address</u>	<u>Reported Date</u>	<u>Dist</u>
SPB3NL				
C	RETAIL THEFT WITH SPECIAL CIRCUMSTANCES 3D	4700 N DIVISION ST	2/2/2025	P4
C	RETAIL THEFT WITH SPECIAL CIRCUMSTANCES 3D	5600 N DIVISION ST	2/3/2025	P4
C	THEFT 2D ALL OTHER	E WELLESLEY AVE / N PERRY ST	2/4/2025	P3
C	THEFT 2D FROM BUILDING	4700 N DIVISION ST	2/7/2025	P3
C	THEFT 3D FROM MOTOR VEHICLE	300 E BRIDGEPORT AVE	2/7/2025	P4
C	THEFT 3D FROM MOTOR VEHICLE	400 E BROAD AVE	2/8/2025	P3
C	THEFT 3D SHOPLIFTING	5600 N DIVISION ST	2/2/2025	P4
C	THEFT 3D SHOPLIFTING	4700 N DIVISION ST	2/3/2025	P4
C	THEFT 3D SHOPLIFTING	0 E EMPIRE AVE	2/5/2025	P3
C	THEFT 3D SHOPLIFTING	4700 N DIVISION ST	2/7/2025	P4
C	THEFT 3D SHOPLIFTING	4700 N DIVISION ST	2/7/2025	P2
C	THEFT 3D SHOPLIFTING	4700 N DIVISION ST	2/8/2025	P4
C	THEFT 3D SHOPLIFTING	4700 N DIVISION ST	2/4/2025	
C	THEFT 3D SHOPLIFTING	5500 N DIVISION ST	2/7/2025	
C	THEFT 3D SHOPLIFTING	4700 N DIVISION ST	2/7/2025	
SPB3SH				
C	BURGLARY 2D COMMERCIAL	6600 N DIVISION ST	2/3/2025	P4
C	BURGLARY 2D COMMERCIAL	0 E WEILE AVE	2/8/2025	P4
C	MAIL THEFT	900 E SITKA AVE	2/6/2025	P3
C	RAPE 1D		2/6/2025	P4
C	THEFT 2D ALL OTHER	1100 E WESTVIEW CT	2/6/2025	P3
C	THEFT 2D FROM BUILDING	6400 N LIDGERWOOD ST	2/4/2025	P3
C	THEFT 2D FROM BUILDING	9200 N COLTON ST	2/5/2025	P3
C	THEFT 2D FROM MOTOR VEHICLE	7500 N DIVISION ST	2/7/2025	P3
C	THEFT 3D ALL OTHER	500 E HOLLAND AVE	2/4/2025	
C	THEFT 3D FROM BUILDING	7500 N LIDGERWOOD ST	2/8/2025	P3
C	THEFT 3D FROM BUILDING	9200 N COLTON ST	2/8/2025	P4
C	THEFT 3D FROM BUILDING	9200 N NEVADA ST	2/8/2025	P3
C	THEFT 3D FROM MOTOR VEHICLE	6600 N CINCINNATI ST	2/3/2025	P3
C	THEFT 3D FROM MOTOR VEHICLE	8300 N STANDARD ST	2/4/2025	
C	THEFT 3D SHOPLIFTING	9500 N NEWPORT HWY	2/3/2025	P4
C	THEFT 3D SHOPLIFTING	9500 N NEWPORT HWY	2/3/2025	P3
C	THEFT 3D SHOPLIFTING	9100 N NEWPORT HWY	2/3/2025	P3
C	THEFT 3D SHOPLIFTING	9200 N COLTON ST	2/4/2025	P4
C	THEFT 3D SHOPLIFTING	9200 N COLTON ST	2/4/2025	P4
C	THEFT 3D SHOPLIFTING	6600 N DIVISION ST	2/6/2025	P4
C	THEFT 3D SHOPLIFTING	7900 N DIVISION ST	2/6/2025	P4
C	THEFT 3D SHOPLIFTING	9200 N COLTON ST	2/7/2025	P4

For protection of victim privacy, the entire address on sexual assault crimes has been redacted.

A/C	Offense Statute	Address	Reported Date	Dist
C	THEFT 3D SHOPLIFTING	9200 N NEVADA ST	2/7/2025	P4
C	THEFT 3D SHOPLIFTING	9200 N COLTON ST	2/7/2025	P4
C	THEFT 3D SHOPLIFTING	8700 N DIVISION ST	2/8/2025	P3
C	THEFT 3D SHOPLIFTING	9200 N COLTON ST	2/8/2025	P4
A	THEFT OF MOTOR VEHICLE	200 E LINCOLN RD	2/7/2025	P3
C	THEFT OF MOTOR VEHICLE	7500 N LIDGERWOOD ST	2/8/2025	P4

SPB3WH

C	TAKING MOTOR VEHICLE WITHOUT PERMISSION 2D	1900 E DECATUR AVE	2/4/2025	P4
C	THEFT 3D FROM BUILDING	1600 E WELLESLEY AVE	2/2/2025	P4



NE - Northeast District (P4)

Preliminary IBR Counts

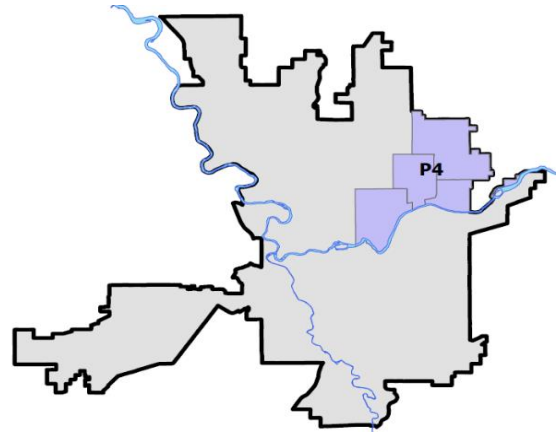
NIBRS Categories (Part 1 Selected)		7 Day Comparison			28 Day Comparison			YTD Comparison		
		Current	Prior	Percent	Current	Prior	Percent	Current	Prior	Percent
Violent	Criminal Homicide	0	0		0	0		0	1	-100.00%
	Rape	1	0		3	2	50.00%	4	1	300.00%
	Robbery - Commercial	1	0		2	2	0.00%	4	3	33.33%
	Robbery - Person	0	0		2	1	100.00%	3	3	0.00%
	Aggravated Assault - Non DV	0	0		1	6	-83.33%	3	10	-70.00%
	Aggravated Assault - DV	0	1	-100.00%	4	2	100.00%	5	3	66.67%
Violent Total:		2	1	100.00%	12	13	-7.69%	19	21	-9.52%
Property	Burglary - Residential	1	0		2	4	-50.00%	5	12	-58.33%
	Burglary Garage	2	0		2	2	0.00%	2	9	-77.78%
	Burglary Commercial	1	2	-50.00%	4	4	0.00%	6	10	-40.00%
	Larceny	16	29	-44.83%	80	69	15.94%	104	127	-18.11%
	Vehicle Theft	1	3	-66.67%	11	14	-21.43%	15	24	-37.50%
	Arson	0	0		0	0		0	3	-100.00%
Property Total:		21	34	-38.24%	99	93	6.45%	132	185	-28.65%
Preliminary Part 1 Crime Totals:		23	35	-34.29%	111	106	4.72%	151	206	-26.70%

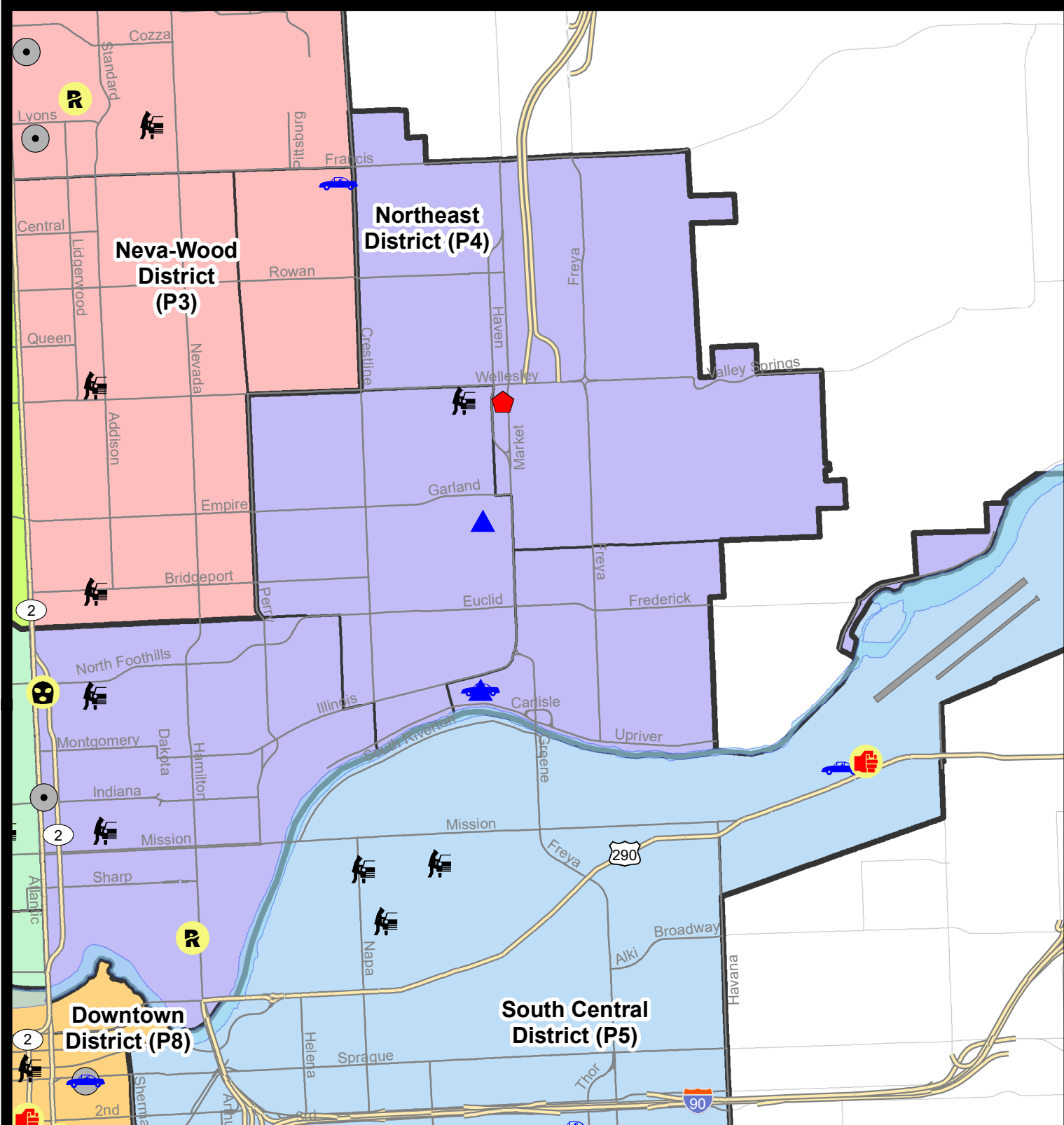
Current 7 Day Period: 2/2/2025 - 2/8/2025 **Prior 7 Day Period:** 1/26/2025 - 2/1/2025
Current 28 Day Period: 1/12/2025 - 2/8/2025 **Prior 28 Day Period:** 12/15/2024 - 1/11/2025
Current YTD Day Period: 1/1/2025 - 2/8/2025 **Prior YTD Period:** 1/1/2024 - 2/8/2024

Prepared by SPD Crime Analysis Office - Monday, February 10, 2025

NOTE: SPD moved from UCR to the NIBRS reporting standard on 10/4/16 following the transition to a new RMS System. Numbers on CompStat reports prior to this date should not be used as a comparison to those on this report. Additional info on these reporting standards can be found on the FBI website: <https://ucr.fbi.gov/nibrs-overview>

This chart represents Preliminary counts of selected crime categories from Police Case Reports. Full statistical analysis to determine the confidence level of this data has not been performed. The % change columns on the preliminary counts differ from the percentage change on the NIBRS crime report, sometimes significantly. The CompStat report is designed for operational use and includes only selected NIBRS categories and coding less complex than full NIBRS rules. Official statistics for these and other NIBRS categories can be found on WASPC & FBI websites once available.





City of Spokane
Northeast District (P4)
Selected Crime Codes
2025-02-02 to 2025-02-08
 Prepared By:
Crime Analysis Unit
Spokane Police Department

Legend

NIBRS Events

	Robbery Person		Burglary Commercial
	Criminal Homicide		Vehicle Prowling
	Rape		Vehicle Theft
	Aggravated Assault		Arson
	Burglary Residential		
	Burglary Commercial		
	Burglary Garage		

*Cases Represent LERMS Crime Codes
 Points may indicate multiple events
 Note: Veh Prowl is only Larceny displayed*

For Additional Information on Incidents pertaining to an Area, Trend, or Pattern Contact Information Analysis

0 0.2 0.4 0.8 Miles

THIS IS NOT A LEGAL DOCUMENT.
 The information shown on this map is compiled from various sources and is subject to constant revision. Information shown on this map should not be used to determine the location of facilities in relationship to property lines, section lines, streets, etc.

Sunday - Saturday

2/2/2025 TO 2/8/2025

NE - Northeast District (P4)



<u>A/C</u>	<u>Offense Statute</u>	<u>Address</u>	<u>Reported Date</u>	<u>Dist</u>
<u>SPB4BE</u>				
C	BURGLARY 2D GARAGE	2900 E GORDON AVE	2/4/2025	P4
C	THEFT 2D FROM MOTOR VEHICLE	2800 E HOFFMAN AVE	2/5/2025	P4
C	THEFT 3D FROM BUILDING	3900 N MARKET ST	2/2/2025	P4
C	THEFT 3D FROM BUILDING	3400 N HOGAN ST	2/4/2025	P4
C	THEFT 3D SHOPLIFTING	3900 N MARKET ST	2/4/2025	P4
C	THEFT 3D SHOPLIFTING	3900 N MARKET ST	2/4/2025	P4
C	THEFT 3D SHOPLIFTING	3900 N MARKET ST	2/4/2025	P4
C	THEFT 3D SHOPLIFTING	3900 N MARKET ST	2/7/2025	P4
C	THEFT 3D SHOPLIFTING	3900 N MARKET ST	2/6/2025	P4
C	THEFT 3D SHOPLIFTING	3900 N MARKET ST	2/7/2025	P4
C	THEFT 3D SHOPLIFTING	3900 N MARKET ST	2/7/2025	P4
<u>SPB4HI</u>				
C	RESIDENTIAL BURGLARY	3000 E HOFFMAN AVE	2/3/2025	P4
C	THEFT 2D ALL OTHER	4600 N MARKET ST	2/3/2025	P4
<u>SPB4LO</u>				
C	BURGLARY 2D COMMERCIAL	1900 N DIVISION ST	2/2/2025	P4
C	MAIL THEFT	2400 N COLUMBUS ST	2/5/2025	P4
C	RAPE 1D		2/5/2025	P4
C	ROBBERY 1D COMMERCIAL	2600 N DIVISION ST	2/8/2025	P4
C	THEFT 2D FROM MOTOR VEHICLE	300 E AUGUSTA AVE	2/8/2025	P4
C	THEFT 3D ALL OTHER	900 E NORTH FOOTHILLS DR	2/3/2025	P4
C	THEFT 3D SHOPLIFTING	900 E MISSION AVE	2/5/2025	P4
C	THEFT OF A FIREARM FROM MOTOR VEHICLE	200 E NORTH FOOTHILLS DR	2/7/2025	P4
<u>SPB4MI</u>				
C	BURGLARY 2D GARAGE	2500 N REGAL ST	2/4/2025	P4
C	THEFT OF MOTOR VEHICLE	2500 N REGAL ST	2/4/2025	P4

SPOKANE POLICE DEPARTMENT



South Precinct CHARLIE Sector

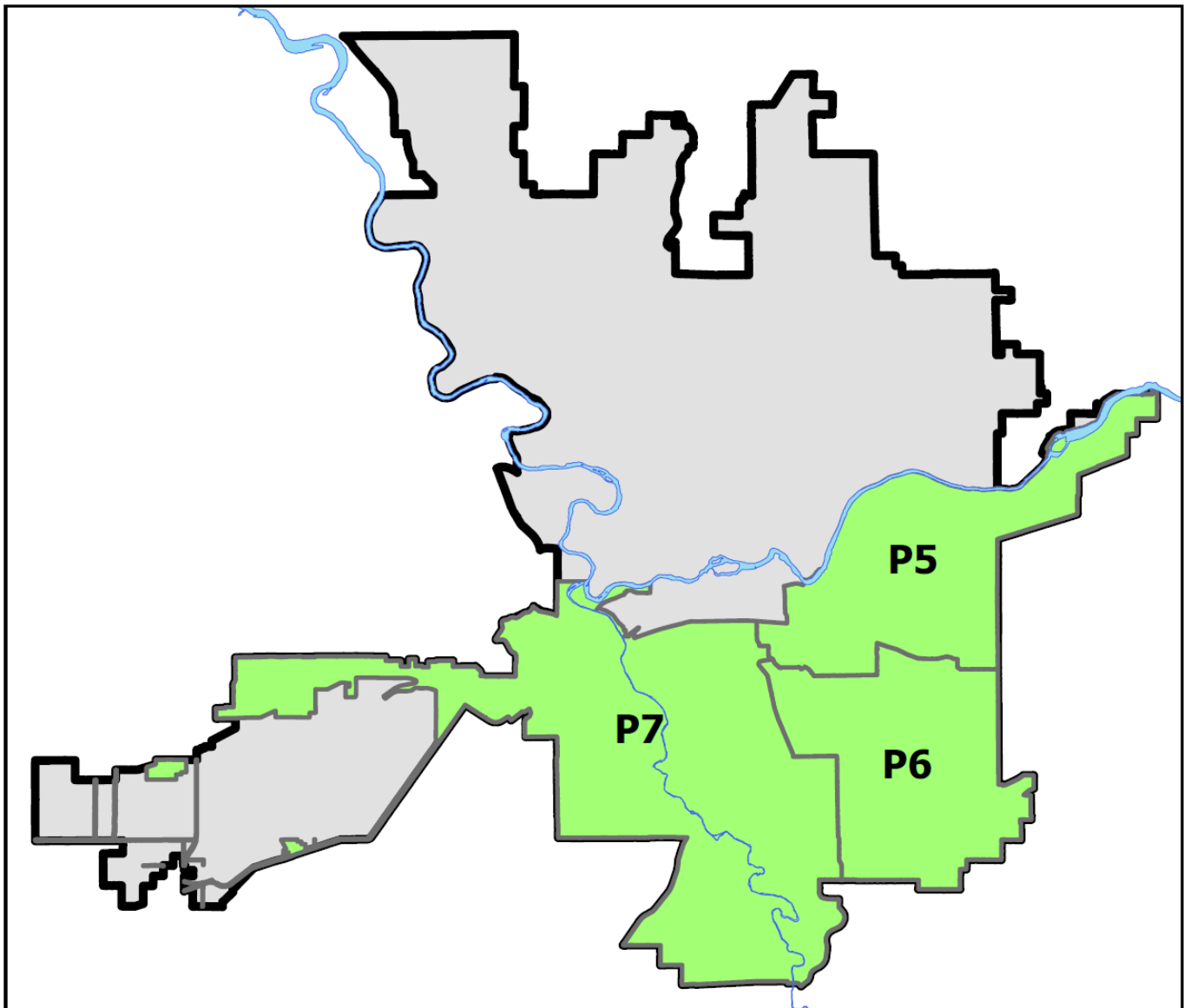
PSA Commander

Captain Matt Cowles

South Central District (P5)

Southeast District (P6)

Southwest District (P7)



POLICE SUMMARY - Ending: Saturday, February 8, 2025



SOUTH PRECINCT (P5, P6, P7) CHARLIE SECTOR

Preliminary IBR Counts

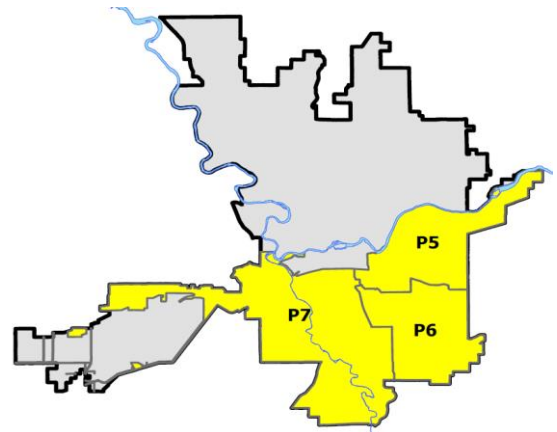
NIBRS Categories (Part 1 Selected)	7 Day Comparison			28 Day Comparison			YTD Comparison		
	Current	Prior	Percent	Current	Prior	Percent	Current	Prior	Percent
Violent									
Criminal Homicide	0	0		0	0		0	1	-100.00%
Rape	1	1	0.00%	4	5	-20.00%	6	6	0.00%
Robbery - Commercial	0	0		1	1	0.00%	1	3	-66.67%
Robbery - Person	0	2	-100.00%	4	5	-20.00%	6	3	100.00%
Aggravated Assault - Non DV	0	5	-100.00%	9	7	28.57%	11	5	120.00%
Aggravated Assault - DV	2	0		7	4	75.00%	9	12	-25.00%
Violent Total:	3	8	-62.50%	25	22	13.64%	33	30	10.00%
Property									
Burglary - Residential	0	1	-100.00%	3	14	-78.57%	7	19	-63.16%
Burglary Garage	2	1	100.00%	5	10	-50.00%	7	12	-41.67%
Burglary Commercial	0	4	-100.00%	8	16	-50.00%	15	9	66.67%
Larceny	44	42	4.76%	151	169	-10.65%	201	168	19.64%
Vehicle Theft	5	1	400.00%	13	17	-23.53%	18	28	-35.71%
Arson	0	0		1	3	-66.67%	2	2	0.00%
Property Total:	51	49	4.08%	181	229	-20.96%	250	238	5.04%
Preliminary Part 1 Crime Totals:	54	57	-5.26%	206	251	-17.93%	283	268	5.60%

Current 7 Day Period:	2/2/2025 - 2/8/2025	Prior 7 Day Period:	1/26/2025 - 2/1/2025
Current 28 Day Period:	1/12/2025 - 2/8/2025	Prior 28 Day Period:	12/15/2024 - 1/11/2025
Current YTD Day Period:	1/1/2025 - 2/8/2025	Prior YTD Period:	1/1/2024 - 2/8/2024

Prepared by SPD Crime Analysis Office - Monday, February 10, 2025

NOTE: SPD moved from UCR to the NIBRS reporting standard on 10/4/16 following the transition to a new RMS System. Numbers on CompStat reports prior to this date should not be used as a comparison to those on this report. Additional info on these reporting standards can be found on the FBI website: <https://ucr.fbi.gov/nibrs-overview>

This chart represents Preliminary counts of selected crime categories from Police Case Reports. Full statistical analysis to determine the confidence level of this data has not been performed. The % change columns on the preliminary counts differ from the percentage change on the NIBRS crime report, sometimes significantly. The CompStat report is designed for operational use and includes only selected NIBRS categories and coding less complex than full NIBRS rules. Official statistics for these and other NIBRS categories can be found on WASPC & FBI websites once available.



Note: On 1/8/23 boundary changes incorporated portions of P7 into the Downtown Precinct (SPD8BA and SPD8PV); Consequently activity in P7 will appear lower if compared to printed CompStat reports prior to 1/8/23



SE - South Central District (P5)

Preliminary IBR Counts

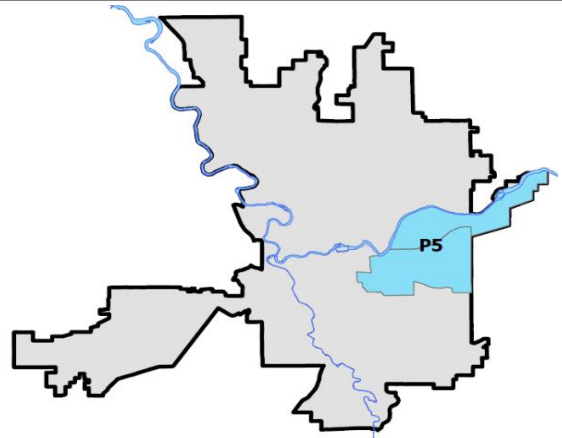
NIBRS Categories (Part 1 Selected)	7 Day Comparison			28 Day Comparison			YTD Comparison		
	Current	Prior	Percent	Current	Prior	Percent	Current	Prior	Percent
Violent									
Criminal Homicide	0	0		0	0		0	0	
Rape	0	0		1	2	-50.00%	1	3	-66.67%
Robbery - Commercial	0	0		0	0		0	1	-100.00%
Robbery - Person	0	1	-100.00%	2	4	-50.00%	3	1	200.00%
Aggravated Assault - Non DV	0	3	-100.00%	4	3	33.33%	5	3	66.67%
Aggravated Assault - DV	2	0		6	1	500.00%	6	6	0.00%
Violent Total:	2	4	-50.00%	13	10	30.00%	15	14	7.14%
Property									
Burglary - Residential	0	1	-100.00%	2	3	-33.33%	5	9	-44.44%
Burglary Garage	0	1	-100.00%	1	2	-50.00%	1	6	-83.33%
Burglary Commercial	0	4	-100.00%	6	6	0.00%	8	5	60.00%
Larceny	20	15	33.33%	61	50	22.00%	77	67	14.93%
Vehicle Theft	3	0		7	10	-30.00%	11	10	10.00%
Arson	0	0		0	0		0	2	-100.00%
Property Total:	23	21	9.52%	77	71	8.45%	102	99	3.03%
Preliminary Part 1 Crime Totals:	25	25	0.00%	90	81	11.11%	117	113	3.54%

Current 7 Day Period: 2/2/2025 - 2/8/2025 **Prior 7 Day Period:** 1/26/2025 - 2/1/2025
Current 28 Day Period: 1/12/2025 - 2/8/2025 **Prior 28 Day Period:** 12/15/2024 - 1/11/2025
Current YTD Day Period: 1/1/2025 - 2/8/2025 **Prior YTD Period:** 1/1/2024 - 2/8/2024

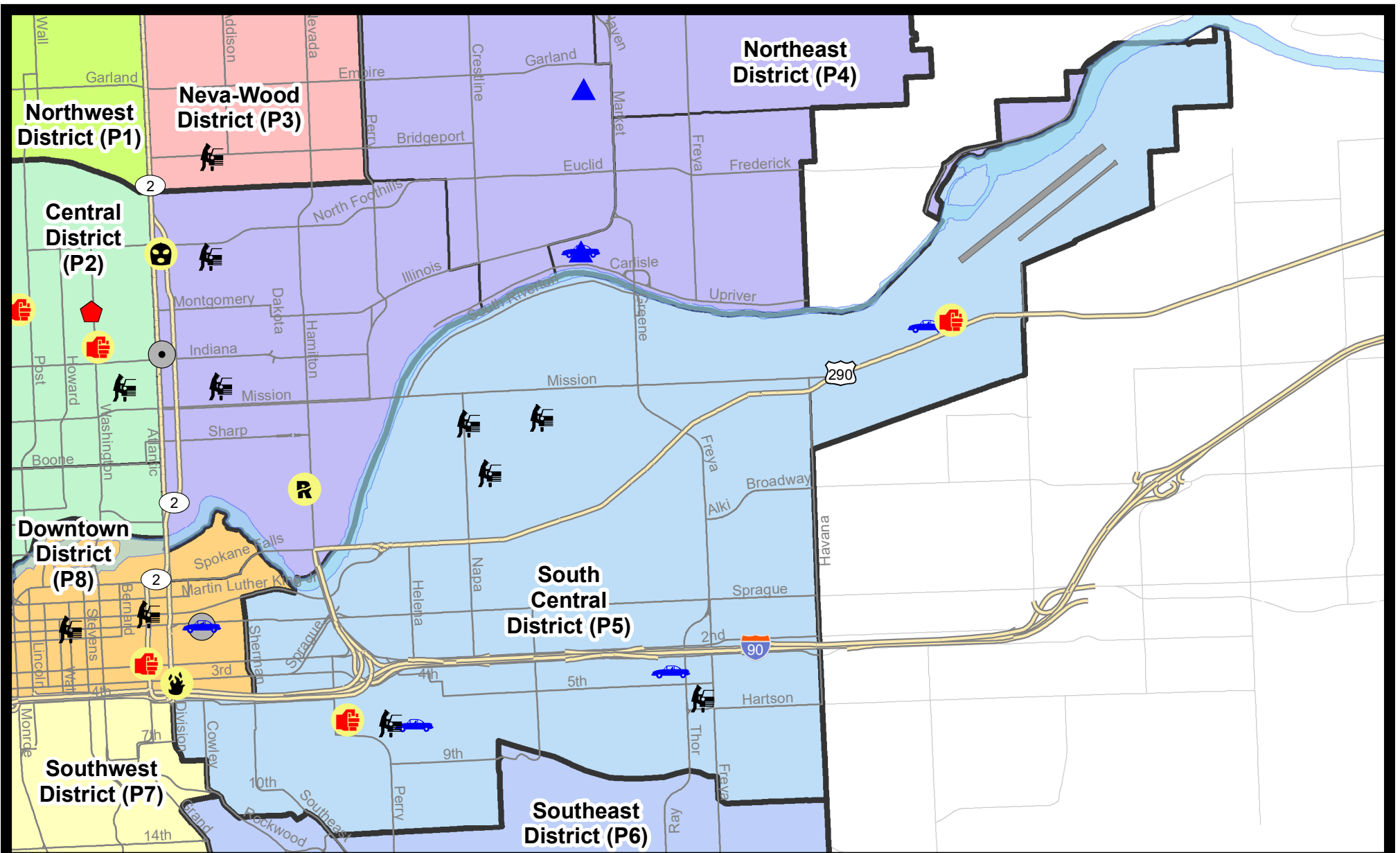

Prepared by SPD Crime Analysis Office - Monday, February 10, 2025

NOTE: SPD moved from UCR to the NIBRS reporting standard on 10/4/16 following the transition to a new RMS System. Numbers on CompStat reports prior to this date should not be used as a comparison to those on this report. Additional info on these reporting standards can be found on the FBI website: <https://ucr.fbi.gov/nibrs-overview>

This chart represents Preliminary counts of selected crime categories from Police Case Reports. Full statistical analysis to determine the confidence level of this data has not been performed. The % change columns on the preliminary counts differ from the percentage change on the NIBRS crime report, sometimes significantly. The CompStat report is designed for operational use and includes only selected NIBRS categories and coding less complex than full NIBRS rules. Official statistics for these and other NIBRS categories can be found on WASPC & FBI websites once available.














Note: On 2/10/21 a portion of the Police Block SPC5EC became part of the Downtown Precinct (SPD8EC); Consequently activity in P5 will appear lower if compared to printed CompStat reports prior to 2/10/21

City of Spokane
South Central District (P5)
Selected Crime Types
2025-02-02 to 2025-02-08
 Prepared By:
Crime Analysis Unit
Spokane Police Department

Legend

NIBRS Events

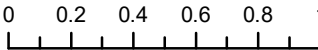

	Criminal Homicide		Robbery Commercial		Aggravated Assault		Burglary Commercial
	Rape		Robbery Person		Burglary Residential		Vehicle Prowling
			Burglary Garage		Vehicle Theft		Arson

*Cases Represent LERMS Crime Codes
 Points may indicate multiple events
 Note: Veh Prowl is only Larceny category displayed*



*For Additional Information on Incidents
 pertaining to an Area, Trend, or Pattern
 Contact Information Analysis*

0 0.2 0.4 0.6 0.8 1 Miles

SPokane

THIS IS NOT A LEGAL DOCUMENT:
 The information shown on this map is compiled from various sources and is subject to constant revision. Information shown on this map should not be used to determine the location of facilities in relationship to property lines, section lines, streets, etc.

Sunday - Saturday

2/2/2025 TO 2/8/2025

SE - South Central District (P5)



<u>A/C</u>	<u>Offense Statute</u>	<u>Address</u>	<u>Reported Date</u>	<u>Dist</u>
<u>SPC5EC</u>				
C	ASSAULT 2D	600 S RICHARD ALLEN CT	2/2/2025	P6
C	MAIL THEFT	1900 E PACIFIC AVE	2/4/2025	P5
C	MAIL THEFT	4000 E 5TH AVE	2/7/2025	P5
C	THEFT 2D ALL OTHER	2200 E 4TH AVE	2/4/2025	P5
C	THEFT 2D ALL OTHER	2400 E 6TH AVE	2/7/2025	
C	THEFT 2D FROM MOTOR VEHICLE	500 S FERRALL ST	2/6/2025	
C	THEFT 2D VEHICLE PARTS AND ACCESSORIES	800 S SHERMAN ST	2/8/2025	P5
C	THEFT 3D ALL OTHER	1800 E 4TH AVE	2/6/2025	P5
C	THEFT 3D FROM MOTOR VEHICLE	S PERRY ST / E HARTSON AVE	2/7/2025	
C	THEFT 3D SHOPLIFTING	400 S THOR ST	2/6/2025	P5
C	THEFT 3D SHOPLIFTING	400 S THOR ST	2/7/2025	
C	THEFT 3D VEHICLE PARTS AND ACCESSORIES	1200 S HAVANA ST	2/7/2025	P5
C	THEFT OF MOTOR VEHICLE	400 S THOR ST	2/3/2025	P6
C	THEFT OF MOTOR VEHICLE	600 S HELENA ST	2/8/2025	P6
<u>SPC5GP</u>				
C	ASSAULT 2D	5200 E COMMERCE AVE	2/5/2025	P6
C	MAIL THEFT	2500 E BOONE AVE	2/4/2025	P5
C	THEFT 2D ALL OTHER	1800 E SOUTH RIVERTON AVE	2/3/2025	P5
C	THEFT 2D ALL OTHER	1700 E DESMET AVE	2/5/2025	P5
C	THEFT 2D FROM MOTOR VEHICLE	1300 N COOK ST	2/7/2025	P5
C	THEFT 3D FROM MOTOR VEHICLE	2100 E CATALDO AVE	2/6/2025	P5
C	THEFT 3D FROM MOTOR VEHICLE	2000 E SHARP AVE	2/6/2025	P5
C	THEFT 3D SHOPLIFTING	1800 N GREENE ST	2/4/2025	
C	THEFT 3D SHOPLIFTING	3100 E MISSION AVE	2/4/2025	
C	THEFT 3D VEHICLE PARTS AND ACCESSORIES	2800 E SOUTH RIVERTON AVE	2/5/2025	P5
C	THEFT OF MOTOR VEHICLE	5000 E COMMERCE AVE	2/7/2025	P6



SE - Southeast District (P6)

Preliminary IBR Counts

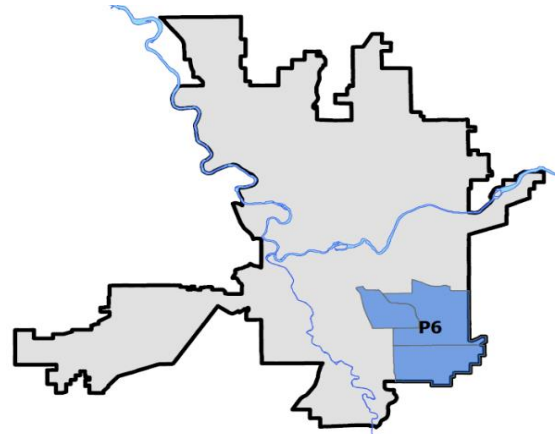
NIBRS Categories (Part 1 Selected)	7 Day Comparison			28 Day Comparison			YTD Comparison		
	Current	Prior	Percent	Current	Prior	Percent	Current	Prior	Percent
Violent									
Criminal Homicide	0	0		0	0		0	1	-100.00%
Rape	0	1	-100.00%	1	1	0.00%	2	1	100.00%
Robbery - Commercial	0	0		1	1	0.00%	1	2	-50.00%
Robbery - Person	0	0		0	0		0	2	-100.00%
Aggravated Assault - Non DV	0	0		0	1	-100.00%	0	2	-100.00%
Aggravated Assault - DV	0	0		0	0		0	2	-100.00%
Violent Total:	0	1	-100.00%	2	3	-33.33%	3	10	-70.00%
Property									
Burglary - Residential	0	0		0	1	-100.00%	1	2	-50.00%
Burglary Garage	1	0		2	4	-50.00%	4	3	33.33%
Burglary Commercial	0	0		1	4	-75.00%	4	1	300.00%
Larceny	9	14	-35.71%	36	71	-49.30%	60	45	33.33%
Vehicle Theft	0	0		0	4	-100.00%	1	6	-83.33%
Arson	0	0		1	3	-66.67%	2	0	
Property Total:	10	14	-28.57%	40	87	-54.02%	72	57	26.32%
Preliminary Part 1 Crime Totals:	10	15	-33.33%	42	90	-53.33%	75	67	11.94%

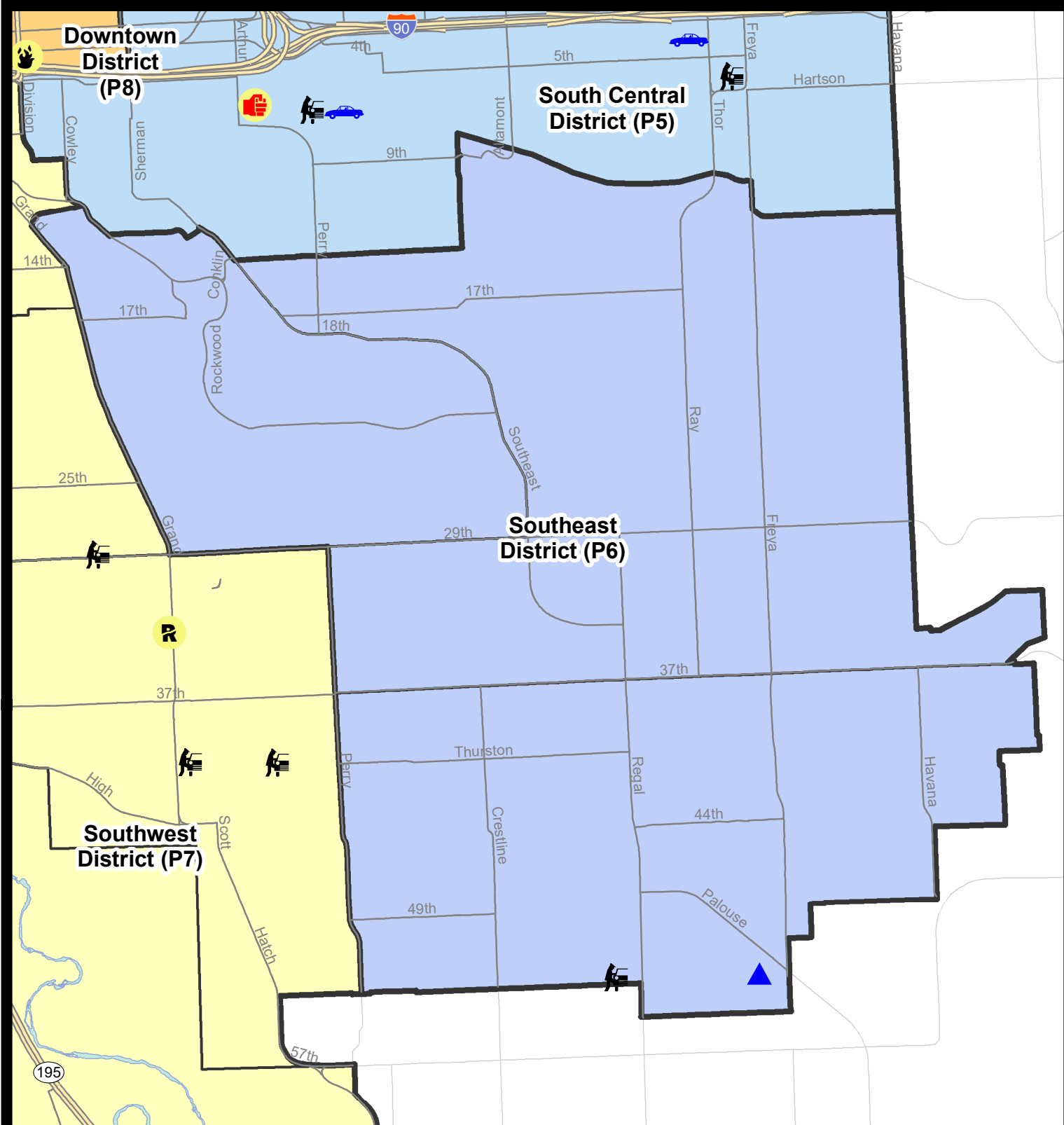
Current 7 Day Period: 2/2/2025 - 2/8/2025 **Prior 7 Day Period:** 1/26/2025 - 2/1/2025
Current 28 Day Period: 1/12/2025 - 2/8/2025 **Prior 28 Day Period:** 12/15/2024 - 1/11/2025
Current YTD Day Period: 1/1/2025 - 2/8/2025 **Prior YTD Period:** 1/1/2024 - 2/8/2024

Prepared by SPD Crime Analysis Office - Monday, February 10, 2025

NOTE: SPD moved from UCR to the NIBRS reporting standard on 10/4/16 following the transition to a new RMS System. Numbers on CompStat reports prior to this date should not be used as a comparison to those on this report. Additional info on these reporting standards can be found on the FBI website: <https://ucr.fbi.gov/nibrs-overview>

This chart represents Preliminary counts of selected crime categories from Police Case Reports. Full statistical analysis to determine the confidence level of this data has not been performed. The % change columns on the preliminary counts differ from the percentage change on the NIBRS crime report, sometimes significantly. The CompStat report is designed for operational use and includes only selected NIBRS categories and coding less complex than full NIBRS rules. Official statistics for these and other NIBRS categories can be found on WASPC & FBI websites once available.





City of Spokane
Southeast District (P6)
Selected Crime Codes
2025-02-02 to 2025-02-08
 Prepared By:
Crime Analysis Unit
Spokane Police Department

Legend
NIBRS Events

Criminal Homicide	Robbery Person	Burglary Commercial
Rape	Aggravated Assault	Vehicle Prowling
Robbery Commercial	Burglary Residential	Vehicle Theft
Burglary Garage	Arson	

*Cases Represent LERMS Crime Codes
 Points may indicate multiple events
 Note: Veh Prowl is only Larceny displayed*

For Additional Information on Incidents pertaining to an Area, Trend, or Pattern Contact Information Analysis

0 0.15 0.3 0.6 Miles

Geographic Information System

SPOKANE

THIS IS NOT A LEGAL DOCUMENT. The information shown on this map is compiled from various sources and is subject to constant revision. Information shown on this map should not be used to determine the location of facilities in relationship to property lines, section lines, streets, etc.

Sunday - Saturday

2/2/2025 TO 2/8/2025

SE - Southeast District (P6)



A/C	Offense Statute	Address	Reported Date	Dist
<u>SPC6LH</u>				
C	MAIL THEFT	3300 E 11TH AVE	2/6/2025	P6
C	THEFT 3D VEHICLE PARTS AND ACCESSORIES	3900 E 29TH AVE	2/3/2025	P6
<u>SPC6SG</u>				
C	BURGLARY 2D GARAGE	5200 S FERRALL ST	2/2/2025	P6
C	RETAIL THEFT WITH SPECIAL CIRCUMSTANCES 3D	4900 S REGAL ST	2/4/2025	P6
C	RETAIL THEFT WITH SPECIAL CIRCUMSTANCES 3D	4900 S REGAL ST	2/5/2025	P6
C	THEFT 2D ALL OTHER	E THURSTON AVE / S LACEY ST	2/7/2025	P6
C	THEFT 2D FROM MOTOR VEHICLE	2700 E 53RD AVE	2/6/2025	P6
C	THEFT 3D ALL OTHER	2600 E RENWICK CT	2/2/2025	P6
C	THEFT 3D SHOPLIFTING	4900 S REGAL ST	2/2/2025	P6
C	THEFT OF A FIREARM FROM BUILDING	3300 E 55TH AVE	2/3/2025	P6



SW - Southwest District (P7)

Preliminary IBR Counts

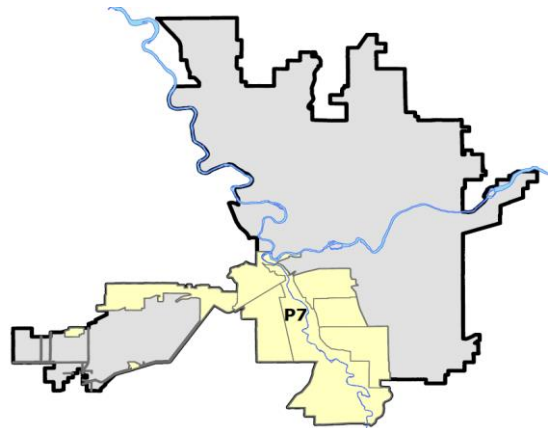
NIBRS Categories (Part 1 Selected)	7 Day Comparison			28 Day Comparison			YTD Comparison		
	Current	Prior	Percent	Current	Prior	Percent	Current	Prior	Percent
Violent									
Criminal Homicide	0	0		0	0		0	0	
Rape	1	0		2	2	0.00%	3	2	50.00%
Robbery - Commercial	0	0		0	0		0	0	
Robbery - Person	0	1	-100.00%	2	1	100.00%	3	0	
Aggravated Assault - Non DV	0	2	-100.00%	5	3	66.67%	6	0	
Aggravated Assault - DV	0	0		1	3	-66.67%	3	4	-25.00%
Violent Total:	1	3	-66.67%	10	9	11.11%	15	6	150.00%
Property									
Burglary - Residential	0	0		1	10	-90.00%	1	8	-87.50%
Burglary Garage	1	0		2	4	-50.00%	2	3	-33.33%
Burglary Commercial	0	0		1	6	-83.33%	3	3	0.00%
Larceny	15	13	15.38%	54	48	12.50%	64	56	14.29%
Vehicle Theft	2	1	100.00%	6	3	100.00%	6	12	-50.00%
Arson	0	0		0	0		0	0	
Property Total:	18	14	28.57%	64	71	-9.86%	76	82	-7.32%
Preliminary Part 1 Crime Totals:	19	17	11.76%	74	80	-7.50%	91	88	3.41%

Current 7 Day Period: 2/2/2025 - 2/8/2025 **Prior 7 Day Period:** 1/26/2025 - 2/1/2025
Current 28 Day Period: 1/12/2025 - 2/8/2025 **Prior 28 Day Period:** 12/15/2024 - 1/11/2025
Current YTD Day Period: 1/1/2025 - 2/8/2025 **Prior YTD Period:** 1/1/2024 - 2/8/2024

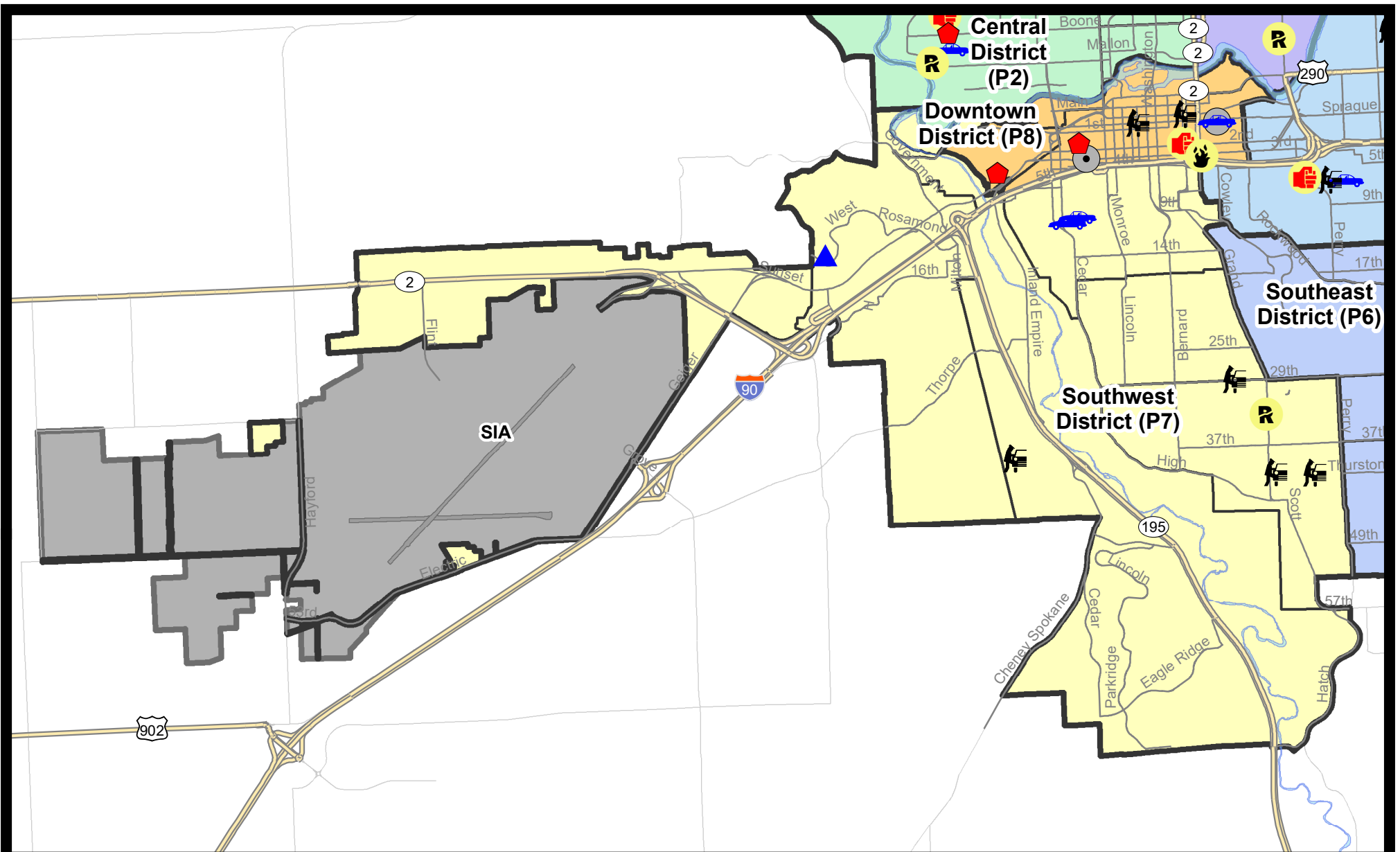

Prepared by SPD Crime Analysis Office - Monday, February 10, 2025

NOTE: SPD moved from UCR to the NIBRS reporting standard on 10/4/16 following the transition to a new RMS System. Numbers on CompStat reports prior to this date should not be used as a comparison to those on this report. Additional info on these reporting standards can be found on the FBI website: <https://ucr.fbi.gov/nibrs-overview>

This chart represents Preliminary counts of selected crime categories from Police Case Reports. Full statistical analysis to determine the confidence level of this data has not been performed. The % change columns on the preliminary counts differ from the percentage change on the NIBRS crime report, sometimes significantly. The CompStat report is designed for operational use and includes only selected NIBRS categories and coding less complex than full NIBRS rules. Official statistics for these and other NIBRS categories can be found on WASPC & FBI websites once available.














Note: On 1/8/23 boundary changes were implemented that incorporated portions of P7 into the Downtown DAVID Sector (SPD8BA SPD8PV); Consequently activity in P7 will appear lower if compared to printed CompStat reports prior to 1/8/23


City of Spokane
Southwest District (P7)
Selected Crime Types
2025-02-02 to 2025-02-08
 Prepared By:
Crime Analysis Unit
Spokane Police Department

Legend

NIBRS Events



 Criminal Homicide	 Robbery Commercial	 Aggravated Assault	 Burglary Commercial
 Rape	 Robbery Person	 Burglary Residential	 Vehicle Prowling
		 Burglary Garage	 Vehicle Theft
			 Arson

*Cases Represent LERMS Crime Codes
 Points may indicate multiple events
 Note: Veh Prowl is only Larceny category displayed*





For Additional Information on Incidents pertaining to an Area, Trend, or Pattern Contact Information Analysis

0 0.2 0.4 0.6 0.8 1 1.2 1.4 1.6 Miles

THIS IS NOT A LEGAL DOCUMENT:
 The information shown on this map is compiled from various sources and is subject to constant revision. Information shown on this map should not be used to determine the location of facilities in relationship to property lines, section lines, streets, etc.

Sunday - Saturday

2/2/2025 TO 2/8/2025

SE - Southwest District (P7)



A/C	Offense Statute	Address	Reported Date	Dist
<u>SPC7CH</u>				
C	MAIL THEFT	600 S STEVENS ST	2/3/2025	P7
C	THEFT 3D ALL OTHER	1900 W 10TH AVE	2/7/2025	P7
C	THEFT 3D FROM BUILDING	100 W 8TH AVE	2/3/2025	P7
C	THEFT OF MOTOR VEHICLE	1400 W 10TH AVE	2/2/2025	P7
C	THEFT OF MOTOR VEHICLE	1300 W 9TH AVE	2/2/2025	P7
<u>SPC7CS</u>				
C	RAPE 3D		2/4/2025	P6
C	THEFT 3D FROM MOTOR VEHICLE	600 E 40TH AVE	2/3/2025	P7
C	THEFT 3D FROM MOTOR VEHICLE	1000 E THURSTON AVE	2/3/2025	P7
C	THEFT OF A FIREARM FROM BUILDING	1100 E 32ND AVE	2/7/2025	P7
<u>SPC7LC</u>				
C	MAIL THEFT	1600 S COCHRAN ST	2/6/2025	P7
C	THEFT 2D FROM MOTOR VEHICLE	3600 S MARSHALL RD	2/4/2025	P7
C	THEFT 3D ALL OTHER	1100 W SUNNY CREEK CIR	2/4/2025	P7
A	THEFT 3D FROM MOTOR VEHICLE	3600 S MARSHALL RD	2/7/2025	P7
C	THEFT 3D SHOPLIFTING	4200 S CHENEY SPOKANE RD	2/8/2025	P7
<u>SPC7MC</u>				
A	THEFT 3D FROM MOTOR VEHICLE	2800 S MANITO BLVD	2/5/2025	P7
<u>SPC7WH</u>				
C	BURGLARY 2D GARAGE	1300 S WESTCLIFF PL	2/2/2025	P7
C	THEFT 2D ALL OTHER	4300 W SUNSET BLVD	2/4/2025	P7
C	THEFT 2D FROM BUILDING	4300 W SUNSET BLVD	2/4/2025	P7
<u>SPC7WP</u>				
C	THEFT 3D SHOPLIFTING	9600 W US 2 HWY	2/4/2025	

SPOKANE POLICE DEPARTMENT

Downtown Precinct

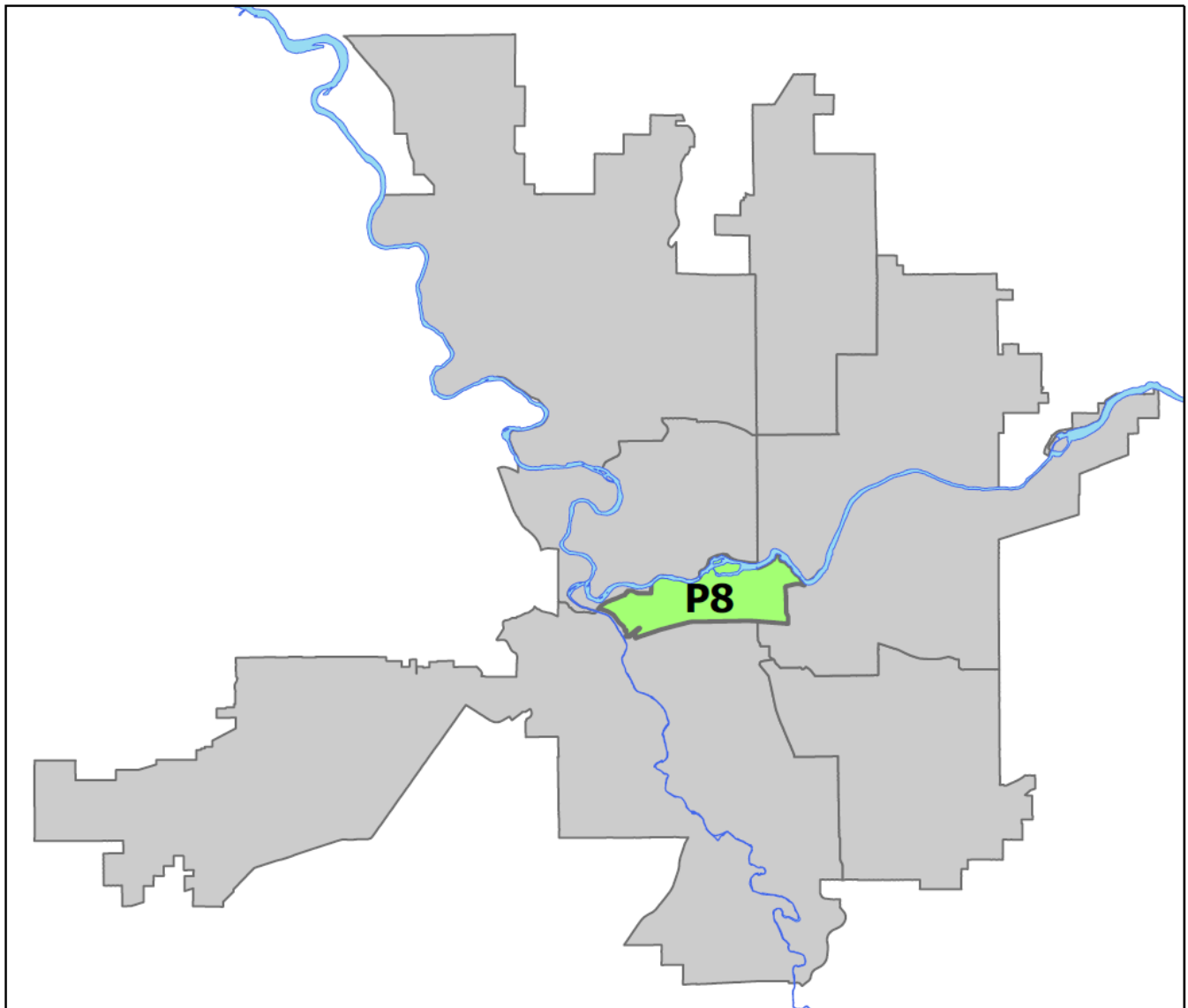
DAVID Sector



PSA Commander

Captain Steve Wohl

Downtown District (P8)



POLICE SUMMARY - Ending: Saturday, February 8, 2025



DOWNTOWN PRECINCT (P8) DAVID SECTOR

Preliminary IBR Counts

NIBRS Categories (Part 1 Selected)	7 Day Comparison			28 Day Comparison			YTD Comparison		
	Current	Prior	Percent	Current	Prior	Percent	Current	Prior	Percent
Violent									
Criminal Homicide	0	0		0	0		0	0	
Rape	0	1	-100.00%	2	2	0.00%	3	0	
Robbery - Commercial	0	0		0	0		0	2	-100.00%
Robbery - Person	0	2	-100.00%	3	5	-40.00%	7	12	-41.67%
Aggravated Assault - Non DV	1	4	-75.00%	8	11	-27.27%	15	9	66.67%
Aggravated Assault - DV	0	1	-100.00%	2	2	0.00%	3	3	0.00%
Violent Total:	1	8	-87.50%	15	20	-25.00%	28	26	7.69%
Property									
Burglary - Residential	2	0		4	3	33.33%	5	8	-37.50%
Burglary Garage	0	0		0	0		0	0	
Burglary Commercial	2	0		6	3	100.00%	6	8	-25.00%
Larceny	22	17	29.41%	86	82	4.88%	111	107	3.74%
Vehicle Theft	1	2	-50.00%	7	4	75.00%	9	13	-30.77%
Arson	1	1	0.00%	2	1	100.00%	2	0	
Property Total:	28	20	40.00%	105	93	12.90%	133	136	-2.21%
Preliminary Part 1 Crime Totals:	29	28	3.57%	120	113	6.19%	161	162	-0.62%

Current 7 Day Period: 2/2/2025 - 2/8/2025 **Prior 7 Day Period:** 1/26/2025 - 2/1/2025
Current 28 Day Period: 1/12/2025 - 2/8/2025 **Prior 28 Day Period:** 12/15/2024 - 1/11/2025
Current YTD Day Period: 1/1/2025 - 2/8/2025 **Prior YTD Period:** 1/1/2024 - 2/8/2024

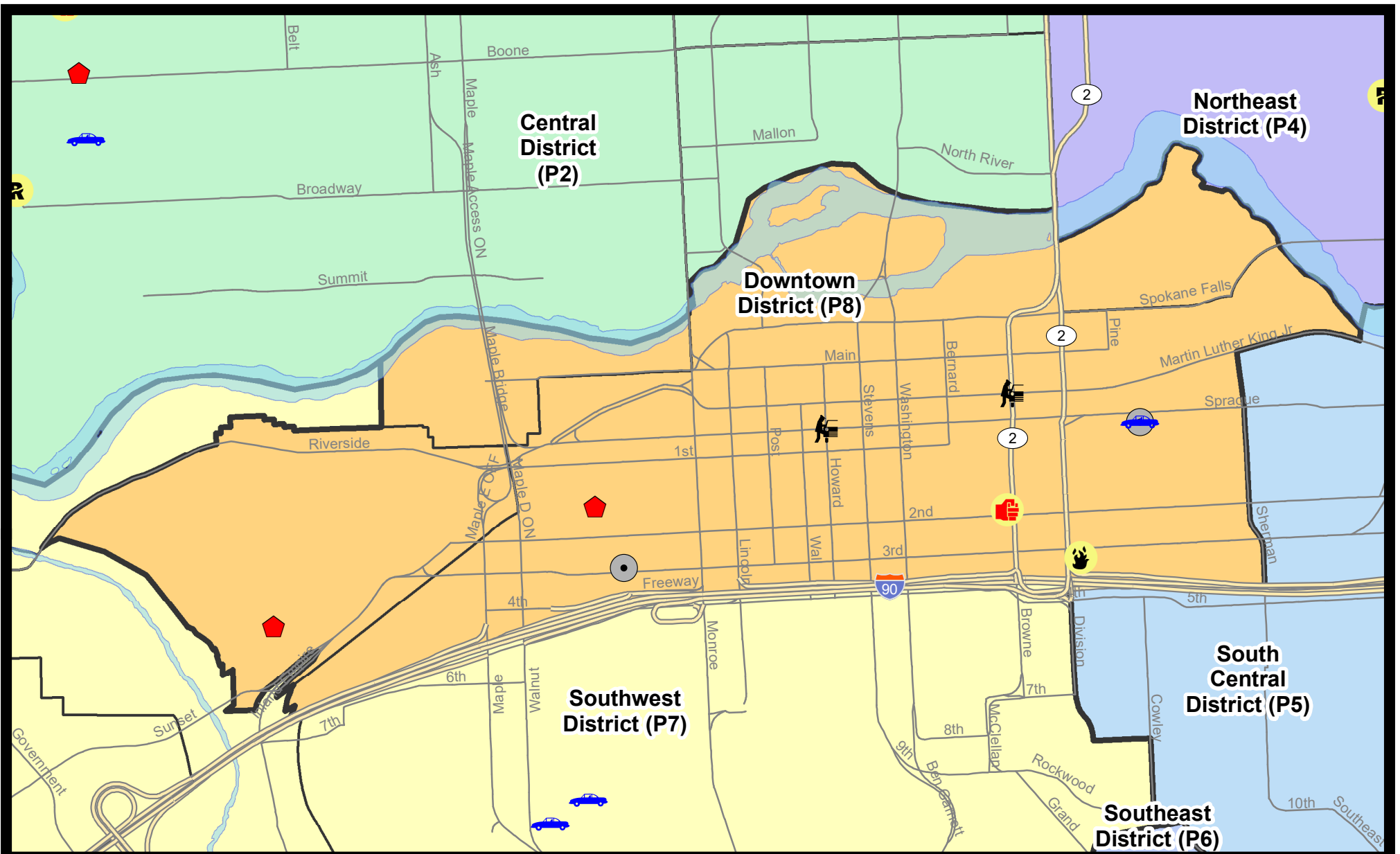
Prepared by SPD Crime Analysis Office - Monday, February 10, 2025

NOTE: SPD moved from UCR to the NIBRS reporting standard on 10/4/16 following the transition to a new RMS System. Numbers on CompStat reports prior to this date should not be used as a comparison to those on this report. Additional info on these reporting standards can be found on the FBI website: <https://ucr.fbi.gov/nibrs-overview>

This chart represents Preliminary counts of selected crime categories from Police Case Reports. Full statistical analysis to determine the confidence level of this data has not been performed. The % change columns on the preliminary counts differ from the percentage change on the NIBRS crime report, sometimes significantly. The CompStat report is designed for operational use and includes only selected NIBRS categories and coding less complex than full NIBRS rules. Official statistics for these and other NIBRS categories can be found on WASPC & FBI websites once available.














Note: On 1/8/23 boundary changes incorporated portions of P7 into the Downtown Precinct (SPD8BA and SPD8PV); Consequently activity in P8 will appear higher if compared to printed CompStat reports prior to 1/8/23




City of Spokane
Downtown District (P8)
Selected
Crime Types
2025-02-02 to 2025-02-08
 Prepared By:
Crime Analysis Unit
Spokane Police Department

Legend

- NIBRS Events**
-  Criminal Homicide
 -  Rape
 -  Robbery Commercial
 -  Robbery Person
 -  Aggravated Assault
 -  Burglary Residential
 -  Burglary Garage
 -  Burglary Commercial
 -  Vehicle Prowling
 -  Vehicle Theft
 -  Arson
- Cases Represent LERMS Crime Codes
 Points may indicate multiple events
 Note: Veh Prowl is only Larceny category displayed*



*For Additional Information on Incidents
 pertaining to an Area, Trend, or Pattern
 Contact Information Analysis*



THIS IS NOT A LEGAL DOCUMENT:
*The information shown on this map is compiled
 from various sources and is subject to constant
 revision. Information shown on this map should
 not be used to determine the location of facilities
 in relationship to property lines, section lines,
 streets, etc.*

Sunday - Saturday

2/2/2025 TO 2/8/2025

SW - Downtown District (P8)



<u>A/C</u>	<u>Offense Statute</u>	<u>Address</u>	<u>Reported Date</u>	<u>Dist</u>
<u>SPD8BA</u>				
C	RESIDENTIAL BURGLARY	2100 W 4TH AVE	2/5/2025	P8
C	THEFT 3D SHOPLIFTING	1800 W 3RD AVE	2/7/2025	P8
<u>SPD8EC</u>				
C	ARSON 2D	0 E 3RD AVE	2/3/2025	P8
C	BURGLARY 2D COMMERCIAL	200 E SPRAGUE AVE	2/6/2025	P8
C	MAIL THEFT	100 S PINE ST	2/3/2025	P8
C	THEFT 3D FROM BUILDING	100 E 3RD AVE	2/2/2025	P8
C	THEFT OF MOTOR VEHICLE	200 E SPRAGUE AVE	2/6/2025	P8
<u>SPD8RS</u>				
C	ASSAULT 1D	100 W 2ND AVE	2/8/2025	P8
C	BURGLARY 2D COMMERCIAL	1200 W 3RD AVE	2/8/2025	P8
C	RESIDENTIAL BURGLARY	100 S ADAMS ST	2/7/2025	P8
C	THEFT 2D ALL OTHER	100 S CEDAR ST	2/5/2025	P8
C	THEFT 2D ALL OTHER	W 1ST AVE / S MADISON ST	2/3/2025	
C	THEFT 2D FROM BUILDING	900 W SPRAGUE AVE	2/2/2025	P8
C	THEFT 2D FROM BUILDING	500 S CANNON ST	2/5/2025	P8
C	THEFT 2D FROM BUILDING	300 W SPOKANE FALLS BLVD	2/8/2025	P8
C	THEFT 2D FROM MOTOR VEHICLE	W SPRAGUE AVE / N HOWARD ST	2/6/2025	P8
C	THEFT 2D SHOPLIFTING	200 N WASHINGTON ST	2/2/2025	
C	THEFT 3D ALL OTHER	300 W SPOKANE FALLS BLVD	2/3/2025	P8
C	THEFT 3D ALL OTHER	100 N HOWARD ST	2/4/2025	P8
C	THEFT 3D ALL OTHER	800 W RIVERSIDE AVE	2/6/2025	P8
C	THEFT 3D ALL OTHER	W 2ND AVE / S JEFFERSON ST	2/7/2025	P8
C	THEFT 3D ALL OTHER	100 W 3RD AVE	2/8/2025	P8
C	THEFT 3D FROM BUILDING	800 W MAIN AVE	2/3/2025	P8
C	THEFT 3D FROM BUILDING	100 S STATE ST	2/7/2025	P8
C	THEFT 3D FROM BUILDING	100 N WALL ST	2/8/2025	P8
C	THEFT 3D FROM MOTOR VEHICLE	N BROWNE ST / W RIVERSIDE AVE	2/7/2025	P8
C	THEFT 3D SHOPLIFTING	600 W MAIN AVE	2/5/2025	P8
C	THEFT 3D SHOPLIFTING	600 W MAIN AVE	2/7/2025	P8
C	THEFT 3D SHOPLIFTING	600 W MAIN AVE	2/8/2025	P8



Other Jurisdiction or Unk District

Preliminary IBR Counts

NIBRS Categories (Part 1 Selected)	7 Day Comparison			28 Day Comparison			YTD Comparison		
	Current	Prior	Percent	Current	Prior	Percent	Current	Prior	Percent
Violent									
Criminal Homicide	0	0		0	0		0	0	
Rape	0	0		0	0		0	0	
Robbery - Commercial	0	0		0	0		0	0	
Robbery - Person	0	0		0	0		0	0	
Aggravated Assault - Non DV	0	0		0	2	-100.00%	1	1	0.00%
Aggravated Assault - DV	0	0		0	0		0	0	
Violent Total:	0	0		0	2	-100.00%	1	1	0.00%
Property									
Burglary - Residential	0	0		0	0		0	0	
Burglary Garage	0	0		0	0		0	0	
Burglary Commercial	0	0		0	0		0	0	
Larceny	0	2	-100.00%	2	2	0.00%	2	1	100.00%
Vehicle Theft	0	0		1	0		1	2	-50.00%
Arson	0	0		0	0		0	0	
Property Total:	0	2	-100.00%	3	2	50.00%	3	3	0.00%
Preliminary Part 1 Crime Totals:	0	2	-100.00%	3	4	-25.00%	4	4	0.00%

Current 7 Day Period: 2/2/2025 - 2/8/2025 **Prior 7 Day Period:** 1/26/2025 - 2/1/2025
Current 28 Day Period: 1/12/2025 - 2/8/2025 **Prior 28 Day Period:** 12/15/2024 - 1/11/2025
Current YTD Day Period: 1/1/2025 - 2/8/2025 **Prior YTD Period:** 1/1/2024 - 2/8/2024

Prepared by SPD Crime Analysis Office - Monday, February 10, 2025

NOTE: SPD moved from UCR to the NIBRS reporting standard on 10/4/16 following the transition to a new RMS System. [Numbers on CompStat reports prior to this date should not be used as a comparison to those on this report.](#) Additional info on these reporting standards can be found on the FBI website: <https://ucr.fbi.gov/nibrs-overview>

This chart represents Preliminary counts of selected crime categories from Police Case Reports. Full statistical analysis to determine the confidence level of this data has not been performed. The % change columns on the preliminary counts differ from the percentage change on the NIBRS crime report, sometimes significantly. The CompStat report is designed for operational use and includes only selected NIBRS categories and coding less complex than full NIBRS rules. Official statistics for these and other NIBRS categories can be found on WASPC & FBI websites once available.

Sunday - Saturday

2/2/2025 TO 2/8/2025

Other Jurisdiction/Unk District



A/C **Offense Statute**

Address

Reported Date

Dist

#Type!

#Typ