

# SPOKANE POLICE DEPARTMENT

## PRELIMINARY CITYWIDE IBR CRIME REPORT



### Preliminary IBR Counts

CHIEF OF POLICE

Kevin Hall

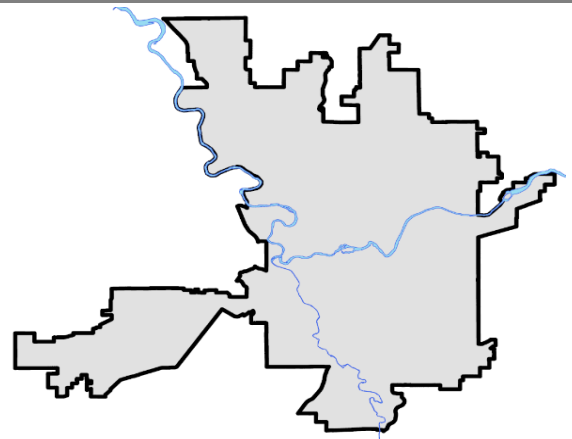
Period Ending: Saturday, February 1, 2025

NIBRS Categories (Part 1 Selected)	7 Day Comparison			28 Day Comparison			YTD Comparison		
	Current	Prior	Percent	Current	Prior	Percent	Current	Prior	Percent
<b>Violent</b>									
Criminal Homicide	0	0		0	0		0	2	-100.00%
Rape	2	4	-50.00%	13	9	44.44%	15	14	7.14%
Robbery - Commercial	2	3	-33.33%	9	7	28.57%	11	11	0.00%
Robbery - Person	4	3	33.33%	13	15	-13.33%	17	18	-5.56%
Aggravated Assault - Non DV	11	8	37.50%	35	35	0.00%	43	35	22.86%
Aggravated Assault - DV	4	10	-60.00%	28	20	40.00%	28	26	7.69%
<b>Violent Total:</b>	<b>23</b>	<b>28</b>	<b>-17.86%</b>	<b>98</b>	<b>86</b>	<b>13.95%</b>	<b>114</b>	<b>106</b>	<b>7.55%</b>
<b>Property</b>									
Burglary - Residential	5	10	-50.00%	25	41	-39.02%	32	68	-52.94%
Burglary Garage	6	4	50.00%	18	26	-30.77%	20	25	-20.00%
Burglary Commercial	7	5	40.00%	36	46	-21.74%	45	43	4.65%
Larceny	202	134	50.75%	614	669	-8.22%	697	679	2.65%
Vehicle Theft	8	11	-27.27%	51	70	-27.14%	56	101	-44.55%
Arson	1	1	0.00%	5	6	-16.67%	5	8	-37.50%
<b>Property Total:</b>	<b>229</b>	<b>165</b>	<b>38.79%</b>	<b>749</b>	<b>858</b>	<b>-12.70%</b>	<b>855</b>	<b>924</b>	<b>-7.47%</b>
<b>Preliminary Part 1 Crime Totals:</b>	<b>252</b>	<b>193</b>	<b>30.57%</b>	<b>847</b>	<b>944</b>	<b>-10.28%</b>	<b>969</b>	<b>1030</b>	<b>-5.92%</b>
<b>Current 7 Day Period:</b>	1/26/2025 - 2/1/2025			<b>Prior 7 Day Period:</b>	1/19/2025 - 1/25/2025				
<b>Current 28 Day Period:</b>	1/5/2025 - 2/1/2025			<b>Prior 28 Day Period:</b>	12/8/2024 - 1/4/2025				
<b>Current YTD Day Period:</b>	1/1/2025 - 2/1/2025			<b>Prior YTD Period:</b>	1/1/2024 - 2/1/2024				

Prepared by SPD Crime Analysis Office - Monday, February 3, 2025

**NOTE:** SPD moved from UCR to the NIBRS reporting standard on 10/4/16 following the transition to a new RMS System. [Numbers on CompStat reports prior to this date should not be used as a comparison to those on this report.](#) Additional info on these reporting standards can be found on the FBI website: <https://ucr.fbi.gov/nibrs-overview>

This chart represents Preliminary counts of selected crime categories from Police Case Reports. Full statistical analysis to determine the confidence level of this data has not been performed. The % change columns on the preliminary counts differ from the percentage change on the NIBRS crime report, sometimes significantly. The CompStat report is designed for operational use and includes only selected NIBRS categories and coding less complex than full NIBRS rules. Official statistics for these and other NIBRS categories can be found on WASPC & FBI websites once available.



# SPOKANE POLICE DEPARTMENT

## Northwest Precinct

## ADAM Sector

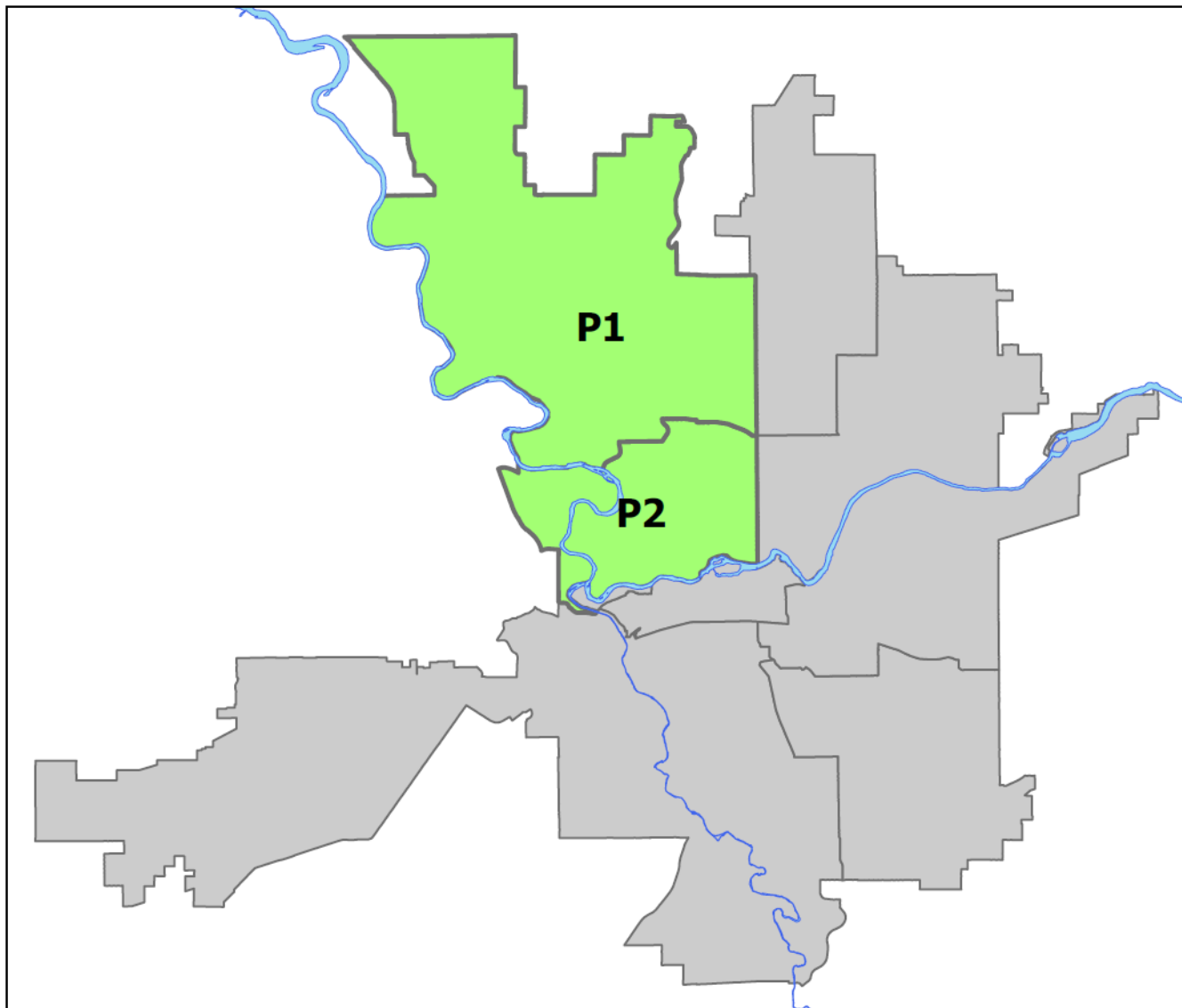


### PSA Commander

Captain Tom Hendren

Northwest District (P1)

Central District (P2)



POLICE SUMMARY - Ending: Saturday, February 1, 2025

# NORTHWEST PRECINCT (P1, P2) ADAM SECTOR



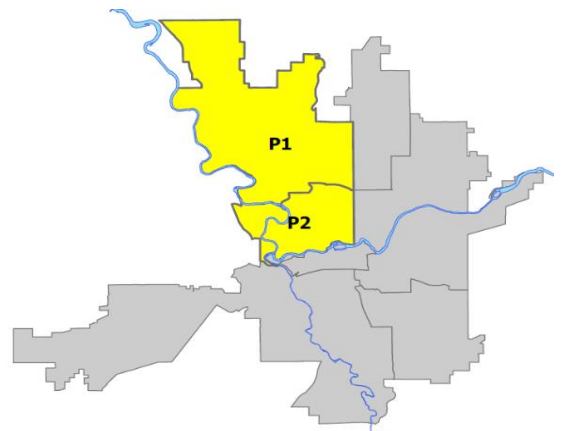
## Preliminary IBR Counts

NIBRS Categories (Part 1 Selected)	7 Day Comparison			28 Day Comparison			YTD Comparison		
	Current	Prior	Percent	Current	Prior	Percent	Current	Prior	Percent
<b>Violent</b>									
Criminal Homicide	0	0		0	0		0	1	-100.00%
Rape	0	1	-100.00%	2	1	100.00%	2	6	-66.67%
Robbery - Commercial	0	1	-100.00%	2	5	-60.00%	3	2	50.00%
Robbery - Person	0	0		1	3	-66.67%	1	2	-50.00%
Aggravated Assault - Non DV	1	3	-66.67%	6	8	-25.00%	8	6	33.33%
Aggravated Assault - DV	2	2	0.00%	11	5	120.00%	11	8	37.50%
<b>Violent Total:</b>	<b>3</b>	<b>7</b>	<b>-57.14%</b>	<b>22</b>	<b>22</b>	<b>0.00%</b>	<b>25</b>	<b>25</b>	<b>0.00%</b>
<b>Property</b>									
Burglary - Residential	4	5	-20.00%	11	16	-31.25%	13	24	-45.83%
Burglary Garage	2	2	0.00%	9	11	-18.18%	10	4	150.00%
Burglary Commercial	1	1	0.00%	5	7	-28.57%	7	5	40.00%
Larceny	46	27	70.37%	145	144	0.69%	164	176	-6.82%
Vehicle Theft	2	1	100.00%	11	17	-35.29%	12	22	-45.45%
Arson	0	0		1	2	-50.00%	1	4	-75.00%
<b>Property Total:</b>	<b>55</b>	<b>36</b>	<b>52.78%</b>	<b>182</b>	<b>197</b>	<b>-7.61%</b>	<b>207</b>	<b>235</b>	<b>-11.91%</b>
<b>Preliminary Part 1 Crime Totals:</b>	<b>58</b>	<b>43</b>	<b>34.88%</b>	<b>204</b>	<b>219</b>	<b>-6.85%</b>	<b>232</b>	<b>260</b>	<b>-10.77%</b>
<b>Current 7 Day Period:</b>	1/26/2025 - 2/1/2025			<b>Prior 7 Day Period:</b>	1/19/2025 - 1/25/2025				
<b>Current 28 Day Period:</b>	1/5/2025 - 2/1/2025			<b>Prior 28 Day Period:</b>	12/8/2024 - 1/4/2025				
<b>Current YTD Day Period:</b>	1/1/2025 - 2/1/2025			<b>Prior YTD Period:</b>	1/1/2024 - 2/1/2024				

Prepared by SPD Crime Analysis Office - Monday, February 3, 2025

**NOTE:** SPD moved from UCR to the NIBRS reporting standard on 10/4/16 following the transition to a new RMS System. [Numbers on CompStat reports prior to this date should not be used as a comparison to those on this report.](#) Additional info on these reporting standards can be found on the FBI website: <https://ucr.fbi.gov/nibrs-overview>

This chart represents Preliminary counts of selected crime categories from Police Case Reports. Full statistical analysis to determine the confidence level of this data has not been performed. The % change columns on the preliminary counts differ from the percentage change on the NIBRS crime report, sometimes significantly. The CompStat report is designed for operational use and includes only selected NIBRS categories and coding less complex than full NIBRS rules. Official statistics for these and other NIBRS categories can be found on WASPC & FBI websites once available.



Note: On 1/8/23 boundary changes were implemented dividing the North Precinct into two (NW and NE). The Northwest Precinct ADAM Sector consists of P1 and P2; Consequently this page did not exist on printed CompStat reports prior to 1/8/23



**NW - Northwest District (P1)**

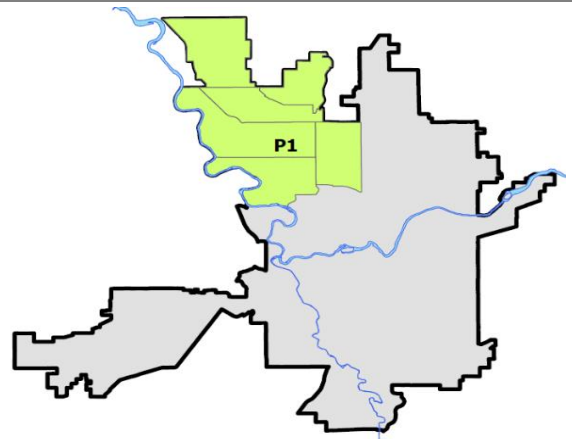
**Preliminary IBR Counts**

NIBRS Categories (Part 1 Selected)	7 Day Comparison			28 Day Comparison			YTD Comparison		
	Current	Prior	Percent	Current	Prior	Percent	Current	Prior	Percent
<b>Violent</b>									
Criminal Homicide	0	0		0	0		0	1	-100.00%
Rape	0	0		0	1	-100.00%	0	5	-100.00%
Robbery - Commercial	0	1	-100.00%	1	3	-66.67%	1	1	0.00%
Robbery - Person	0	0		1	1	0.00%	1	0	
Aggravated Assault - Non DV	0	1	-100.00%	2	4	-50.00%	3	4	-25.00%
Aggravated Assault - DV	0	0		4	2	100.00%	4	2	100.00%
<b>Violent Total:</b>	<b>0</b>	<b>2</b>	<b>-100.00%</b>	<b>8</b>	<b>11</b>	<b>-27.27%</b>	<b>9</b>	<b>13</b>	<b>-30.77%</b>
<b>Property</b>									
Burglary - Residential	3	5	-40.00%	8	14	-42.86%	10	13	-23.08%
Burglary Garage	1	2	-50.00%	6	8	-25.00%	7	4	75.00%
Burglary Commercial	1	0		2	2	0.00%	3	4	-25.00%
Larceny	22	13	69.23%	62	72	-13.89%	68	79	-13.92%
Vehicle Theft	0	0		4	10	-60.00%	5	6	-16.67%
Arson	0	0		0	1	-100.00%	0	1	-100.00%
<b>Property Total:</b>	<b>27</b>	<b>20</b>	<b>35.00%</b>	<b>82</b>	<b>107</b>	<b>-23.36%</b>	<b>93</b>	<b>107</b>	<b>-13.08%</b>
<b>Preliminary Part 1 Crime Totals:</b>	<b>27</b>	<b>22</b>	<b>22.73%</b>	<b>90</b>	<b>118</b>	<b>-23.73%</b>	<b>102</b>	<b>120</b>	<b>-15.00%</b>
<b>Current 7 Day Period:</b>	1/26/2025 - 2/1/2025			<b>Prior 7 Day Period:</b>	1/19/2025 - 1/25/2025				
<b>Current 28 Day Period:</b>	1/5/2025 - 2/1/2025			<b>Prior 28 Day Period:</b>	12/8/2024 - 1/4/2025				
<b>Current YTD Day Period:</b>	1/1/2025 - 2/1/2025			<b>Prior YTD Period:</b>	1/1/2024 - 2/1/2024				

Prepared by SPD Crime Analysis Office - Monday, February 3, 2025

**NOTE:** SPD moved from UCR to the NIBRS reporting standard on 10/4/16 following the transition to a new RMS System. [Numbers on CompStat reports prior to this date should not be used as a comparison to those on this report.](#) Additional info on these reporting standards can be found on the FBI website: <https://ucr.fbi.gov/nibrs-overview>

This chart represents Preliminary counts of selected crime categories from Police Case Reports. Full statistical analysis to determine the confidence level of this data has not been performed. The % change columns on the preliminary counts differ from the percentage change on the NIBRS crime report, sometimes significantly. The CompStat report is designed for operational use and includes only selected NIBRS categories and coding less complex than full NIBRS rules. Official statistics for these and other NIBRS categories can be found on WASPC & FBI websites once available.



Note: On 1/8/23 a boundary change to P1 added a portion of the prior area to P2 (SPA2EG); Consequently activity in P1 will appear a bit lower if compared to printed CompStat reports prior to 1/8/23





Sunday - Saturday

1/26/2025 TO 2/1/2025



NW - Northwest District (P1)

<u>A/C</u>	<u>Offense Statute</u>	<u>Address</u>	<u>Reported Date</u>	<u>Dist</u>
<b><u>SPA1AD</u></b>				
C	BURGLARY 2D COMMERCIAL	2300 W WELLESLEY AVE	1/27/2025	P1
C	RESIDENTIAL BURGLARY	3700 N ASH ST	1/29/2025	P1
C	RETAIL THEFT WITH SPECIAL CIRCUMSTANCES 3D	2300 W WELLESLEY AVE	1/28/2025	P1
C	THEFT 2D FROM BUILDING	2500 W WELLESLEY AVE	1/28/2025	P1
C	THEFT 2D FROM MOTOR VEHICLE	3000 W FAIRVIEW AVE	1/31/2025	
C	THEFT 3D FROM BUILDING	2100 W WELLESLEY AVE	1/29/2025	P1
C	THEFT 3D SHOPLIFTING	2500 W WELLESLEY AVE	1/28/2025	P1
C	THEFT 3D SHOPLIFTING	2300 W WELLESLEY AVE	1/29/2025	P1
C	THEFT 3D SHOPLIFTING	2200 W WELLESLEY AVE	1/31/2025	P1
C	THEFT 3D SHOPLIFTING	2500 W WELLESLEY AVE	2/1/2025	P1
<b><u>SPA1BS</u></b>				
C	THEFT 3D SHOPLIFTING	1900 W FRANCIS AVE	1/29/2025	P1
<b><u>SPA1FM</u></b>				
C	THEFT 3D ALL OTHER	2000 W CASCADE WAY	1/29/2025	
<b><u>SPA1IT</u></b>				
C	BURGLARY 2D GARAGE	5400 W BARNES RD	1/31/2025	P1
C	THEFT 2D ALL OTHER	9700 N WOODRIDGE DR	1/31/2025	
<b><u>SPA1NH</u></b>				
A	MAIL THEFT	6200 N STEVENS ST	1/31/2025	P1
C	RESIDENTIAL BURGLARY	5300 N MADISON ST	1/28/2025	P1
C	THEFT 2D FROM MOTOR VEHICLE	5100 N POST ST	2/1/2025	P1
C	THEFT 3D FROM MOTOR VEHICLE	5100 N HAWTHORNE ST	1/31/2025	P1
A	THEFT 3D FROM MOTOR VEHICLE	5000 N ADAMS ST	2/1/2025	P1
C	THEFT 3D SHOPLIFTING	4700 N DIVISION ST	1/31/2025	P1
C	THEFT 3D VEHICLE PARTS AND ACCESSORIES	4100 N CEDAR ST	1/28/2025	P1
<b><u>SPA1NW</u></b>				
C	RESIDENTIAL BURGLARY	5800 N BELT ST	1/29/2025	P1
C	THEFT 2D FROM BUILDING	5500 N ELM ST	1/31/2025	P1
C	THEFT 2D FROM MOTOR VEHICLE	6100 N BRAEBURN DR	1/26/2025	P1
C	THEFT 3D ALL OTHER	5100 N FAIRMOUNT PL	1/29/2025	
C	THEFT 3D FROM BUILDING	6000 N ASSEMBLY ST	1/30/2025	P1
C	THEFT 3D VEHICLE PARTS AND ACCESSORIES	4400 W WINSTON CT	1/27/2025	P1

POLICE SUMMARY - Ending: Saturday, February 1, 2025



## NW - North Central District (P2)

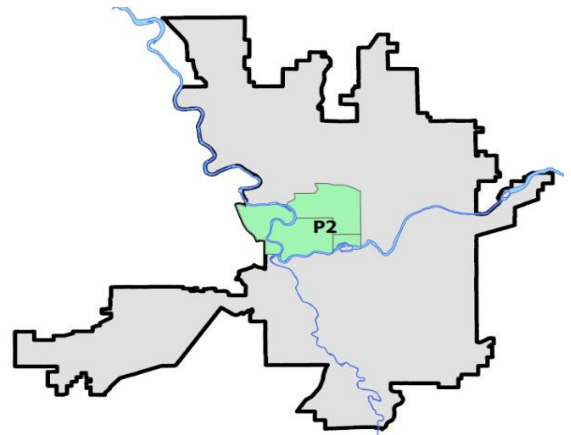
### Preliminary IBR Counts

NIBRS Categories (Part 1 Selected)		7 Day Comparison			28 Day Comparison			YTD Comparison		
		Current	Prior	Percent	Current	Prior	Percent	Current	Prior	Percent
<b>Violent</b>	Criminal Homicide	0	0		0	0		0	0	
	Rape	0	1	-100.00%	2	0		2	1	100.00%
	Robbery - Commercial	0	0		1	2	-50.00%	2	1	100.00%
	Robbery - Person	0	0		0	2	-100.00%	0	2	-100.00%
	Aggravated Assault - Non DV	1	2	-50.00%	4	4	0.00%	5	2	150.00%
	Aggravated Assault - DV	2	2	0.00%	7	3	133.33%	7	6	16.67%
<b>Violent Total:</b>		<b>3</b>	<b>5</b>	<b>-40.00%</b>	<b>14</b>	<b>11</b>	<b>27.27%</b>	<b>16</b>	<b>12</b>	<b>33.33%</b>
<b>Property</b>	Burglary - Residential	1	0		3	2	50.00%	3	11	-72.73%
	Burglary Garage	1	0		3	3	0.00%	3	0	
	Burglary Commercial	0	1	-100.00%	3	5	-40.00%	4	1	300.00%
	Larceny	24	14	71.43%	83	72	15.28%	96	97	-1.03%
	Vehicle Theft	2	1	100.00%	7	7	0.00%	7	16	-56.25%
	Arson	0	0		1	1	0.00%	1	3	-66.67%
<b>Property Total:</b>		<b>28</b>	<b>16</b>	<b>75.00%</b>	<b>100</b>	<b>90</b>	<b>11.11%</b>	<b>114</b>	<b>128</b>	<b>-10.94%</b>
<b>Preliminary Part 1 Crime Totals:</b>		<b>31</b>	<b>21</b>	<b>47.62%</b>	<b>114</b>	<b>101</b>	<b>12.87%</b>	<b>130</b>	<b>140</b>	<b>-7.14%</b>
<b>Current 7 Day Period:</b>		1/26/2025 - 2/1/2025			<b>Prior 7 Day Period:</b>		1/19/2025 - 1/25/2025			
<b>Current 28 Day Period:</b>		1/5/2025 - 2/1/2025			<b>Prior 28 Day Period:</b>		12/8/2024 - 1/4/2025			
<b>Current YTD Day Period:</b>		1/1/2025 - 2/1/2025			<b>Prior YTD Period:</b>		1/1/2024 - 2/1/2024			

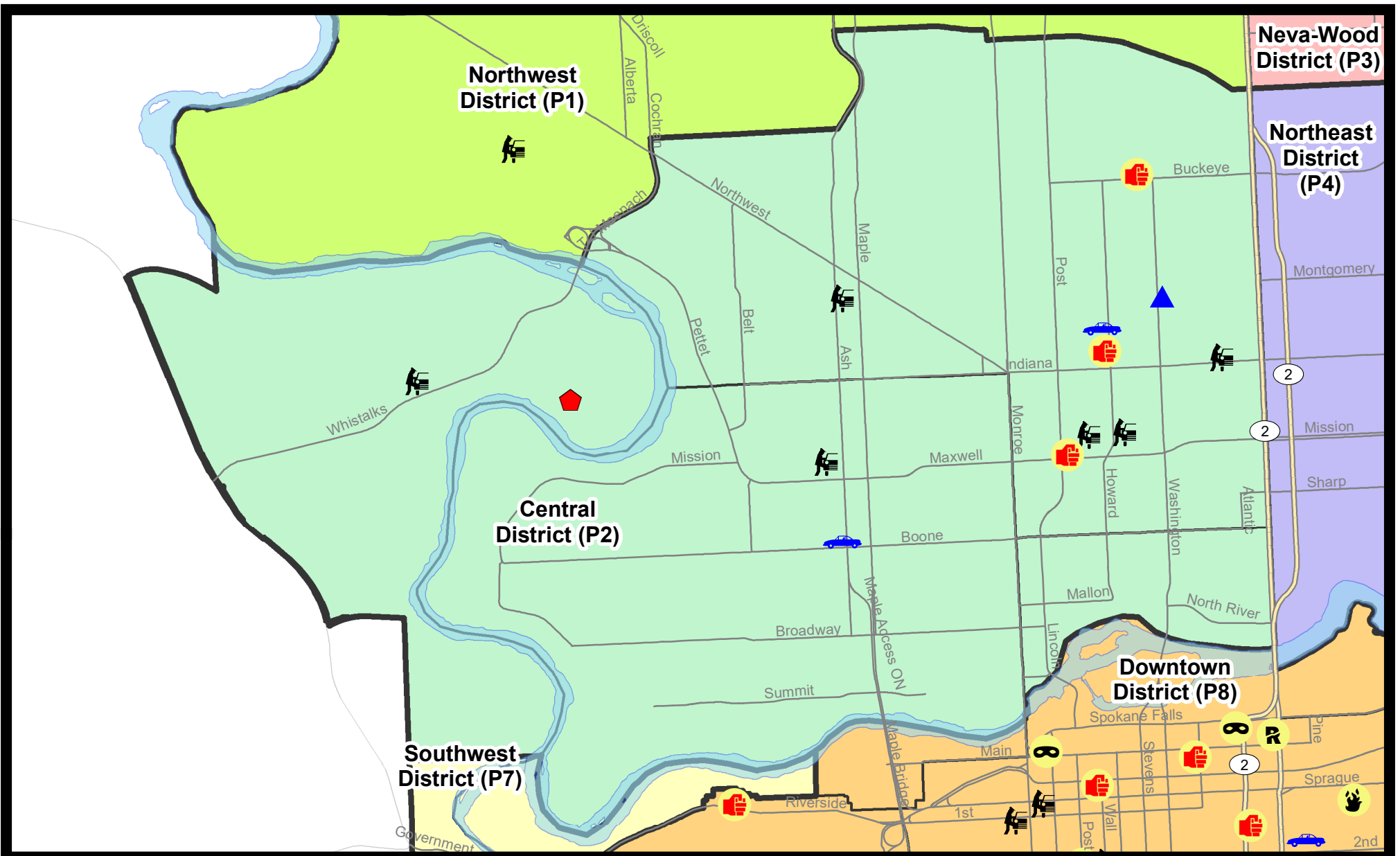
Prepared by SPD Crime Analysis Office - Monday, February 3, 2025

**NOTE:** SPD moved from UCR to the NIBRS reporting standard on 10/4/16 following the transition to a new RMS System. [Numbers on CompStat reports prior to this date should not be used as a comparison to those on this report.](#) Additional info on these reporting standards can be found on the FBI website: <https://ucr.fbi.gov/nibrs-overview>

This chart represents Preliminary counts of selected crime categories from Police Case Reports. Full statistical analysis to determine the confidence level of this data has not been performed. The % change columns on the preliminary counts differ from the percentage change on the NIBRS crime report, sometimes significantly. The CompStat report is designed for operational use and includes only selected NIBRS categories and coding less complex than full NIBRS rules. Official statistics for these and other NIBRS categories can be found on WASPC & FBI websites once available.



Note: On 1/8/23 a boundary change to P2 added a portion of the P1 area into P2 (SPA2EG); Consequently activity in P2 will appear a bit higher if compared to printed CompStat reports prior to 1/8/23



**City of Spokane**  
**Central District (P2)**  
**Selected**  
**Crime Types**  
**2025-01-26 to 2025-02-01**  
 Prepared By:  
**Crime Analysis Unit**  
**Spokane Police Department**

**Legend**


**NIBRS Events**

- Criminal Homicide
- Robbery Commercial
- Aggravated Assault
- Burglary Commercial
- Rape
- Robbery Person
- Burglary Residential
- Vehicle Prowling
- Burglary Garage
- Vehicle Theft
- Arson

*Cases Represent LERMS Crime Codes  
 Points may indicate multiple events  
 Note: Veh Prowl is only Larceny category displayed*



*For Additional Information on Incidents pertaining to an Area, Trend, or Pattern Contact Information Analysis*



**THIS IS NOT A LEGAL DOCUMENT:**  
*The information shown on this map is compiled from various sources and is subject to constant revision. Information shown on this map should not be used to determine the location of facilities in relationship to property lines, section lines, streets, etc.*

Sunday - Saturday

1/26/2025 TO 2/1/2025

NW - Central District (P2)



<u>A/C</u>	<u>Offense Statute</u>	<u>Address</u>	<u>Reported Date</u>	<u>Dist</u>
<b>SPA2EG</b>				
C	ASSAULT 2D	700 W MAXWELL AVE	1/26/2025	P1
C	ASSAULT 2D	400 W BUCKEYE AVE	1/30/2025	P2
C	ASSAULT 2D	600 W SHANNON AVE	1/30/2025	P1
C	BURGLARY 2D GARAGE	300 W MANSFIELD AVE	1/28/2025	P1
C	THEFT 2D ALL OTHER	1700 W CHELAN AVE	2/1/2025	
C	THEFT 2D FROM BUILDING	2200 N ASH ST	1/27/2025	P2
C	THEFT 2D FROM BUILDING	2200 N ASH ST	1/30/2025	P1
C	THEFT 3D ALL OTHER	3300 N HOWARD ST	1/31/2025	
C	THEFT 3D FROM BUILDING	2200 N ASH ST	1/28/2025	P1
C	THEFT 3D FROM MOTOR VEHICLE	2200 N ASH ST	1/27/2025	P2
C	THEFT 3D FROM MOTOR VEHICLE	N WALL ST / W SPOFFORD AVE	1/27/2025	P2
C	THEFT 3D FROM MOTOR VEHICLE	1600 N HOWARD ST	1/28/2025	P2
C	THEFT 3D FROM MOTOR VEHICLE	100 W INDIANA AVE	1/29/2025	
C	THEFT 3D SHOPLIFTING	1600 W NORTHWEST BLVD	1/27/2025	P1
C	THEFT 3D SHOPLIFTING	1700 W NORTHWEST BLVD	1/29/2025	P1
C	THEFT 3D SHOPLIFTING	1700 W NORTHWEST BLVD	1/29/2025	P2
C	THEFT 3D SHOPLIFTING	1700 W NORTHWEST BLVD	1/31/2025	P1
C	THEFT 3D VEHICLE PARTS AND ACCESSORIES	3200 N MAPLE ST	2/1/2025	P2
C	THEFT OF MOTOR VEHICLE	600 W KNOX AVE	2/1/2025	P7
<b>SPA2WC</b>				
C	THEFT 2D ALL OTHER	1900 W DEAN AVE	1/31/2025	P2
C	THEFT 3D ALL OTHER	1100 W MALLON AVE	1/30/2025	P2
C	THEFT 3D FROM BUILDING	2400 W BROADWAY AVE	1/29/2025	P1
C	THEFT 3D FROM COIN OPERATED DEVICE	800 N SUMMIT BLVD	1/31/2025	P1
C	THEFT 3D FROM MOTOR VEHICLE	1700 W MISSION AVE	1/27/2025	P2
C	THEFT 3D SHOPLIFTING	1100 N MONROE ST	1/29/2025	P2
C	THEFT 3D SHOPLIFTING	1000 W SUMMIT PKWY	2/1/2025	P1
C	THEFT 3D SHOPLIFTING	1100 N MONROE ST	1/31/2025	
C	THEFT OF MOTOR VEHICLE	1200 N ASH ST	1/28/2025	P1
<b>SPA2WH</b>				
C	RESIDENTIAL BURGLARY	1900 N HOLY NAMES CT	1/26/2025	P1
C	THEFT 3D FROM BUILDING	1900 N HOLY NAMES CT	1/28/2025	
C	THEFT 3D FROM MOTOR VEHICLE	3400 W WHISTALKS WAY	1/27/2025	

# SPOKANE POLICE DEPARTMENT

## Northeast Precinct

## BAKER Sector

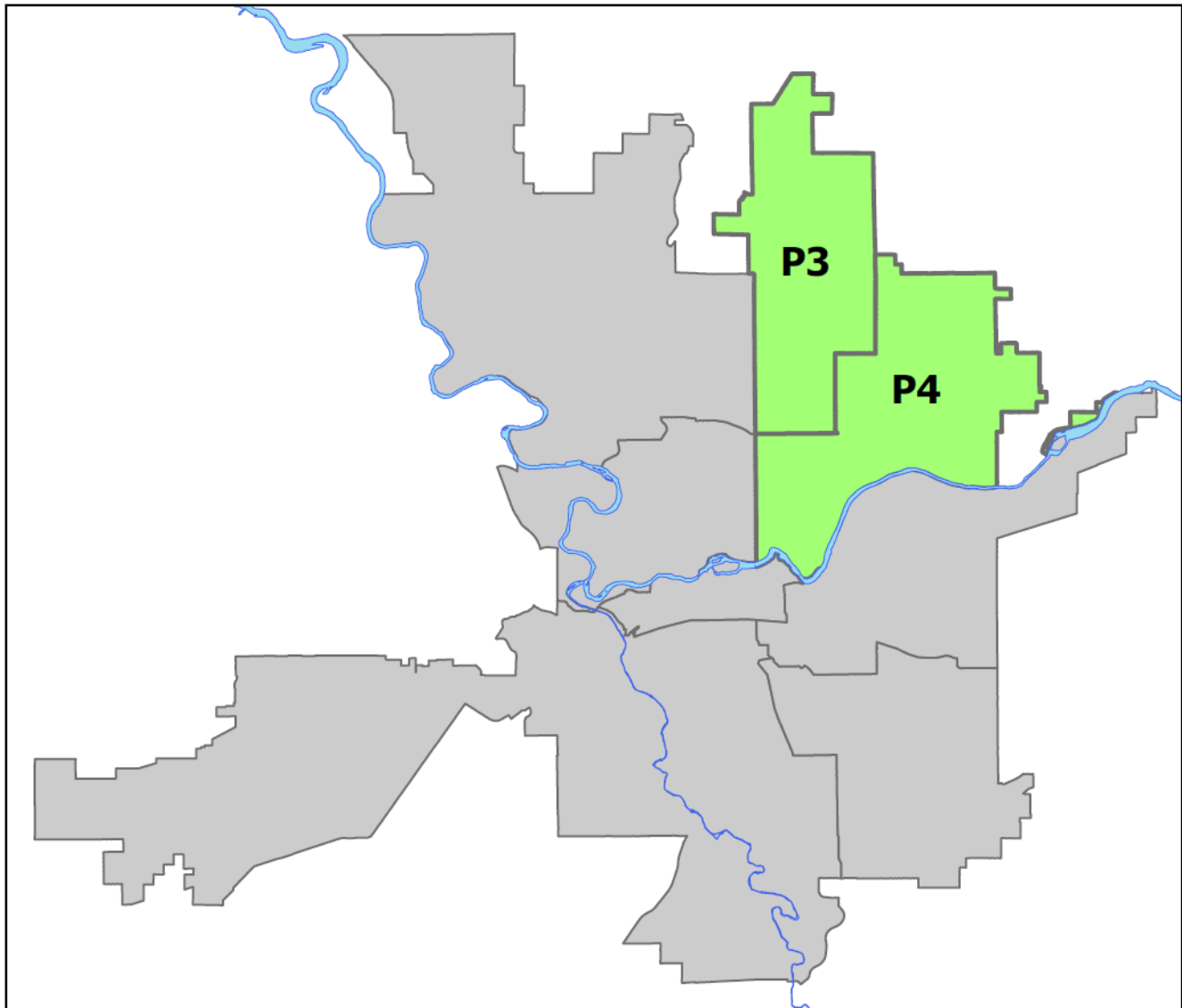


### PSA Commander

**Captain Shawn Kendall**

**NevaWood District (P3)**

**Northeast District (P4)**



POLICE SUMMARY - Ending: Saturday, February 1, 2025

# NORTHEAST PRECINCT (P3, P4) BAKER SECTOR



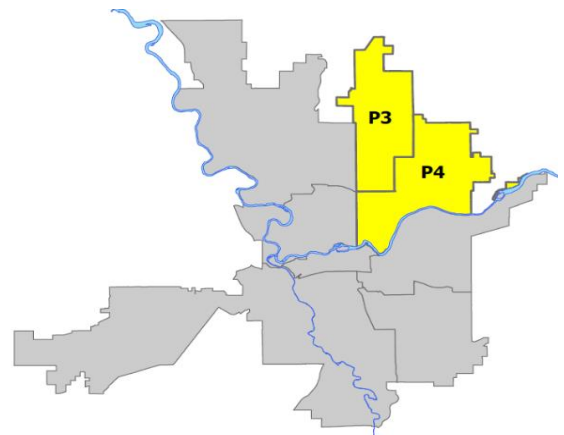
## Preliminary IBR Counts

NIBRS Categories (Part 1 Selected)	7 Day Comparison			28 Day Comparison			YTD Comparison		
	Current	Prior	Percent	Current	Prior	Percent	Current	Prior	Percent
<b>Violent</b>									
Criminal Homicide	0	0		0	0		0	0	
Rape	0	1	-100.00%	4	2	100.00%	5	3	66.67%
Robbery - Commercial	2	1	100.00%	6	1	500.00%	7	4	75.00%
Robbery - Person	0	2	-100.00%	3	2	50.00%	3	7	-57.14%
Aggravated Assault - Non DV	1	1	0.00%	8	7	14.29%	9	19	-52.63%
Aggravated Assault - DV	1	3	-66.67%	7	10	-30.00%	7	6	16.67%
<b>Violent Total:</b>	<b>4</b>	<b>8</b>	<b>-50.00%</b>	<b>28</b>	<b>22</b>	<b>27.27%</b>	<b>31</b>	<b>39</b>	<b>-20.51%</b>
<b>Property</b>									
Burglary - Residential	0	2	-100.00%	8	6	33.33%	9	25	-64.00%
Burglary Garage	3	1	200.00%	4	5	-20.00%	5	12	-58.33%
Burglary Commercial	2	1	100.00%	15	20	-25.00%	19	22	-13.64%
Larceny	96	54	77.78%	248	259	-4.25%	286	271	5.54%
Vehicle Theft	3	8	-62.50%	18	33	-45.45%	22	42	-47.62%
Arson	0	1	-100.00%	1	1	0.00%	1	2	-50.00%
<b>Property Total:</b>	<b>104</b>	<b>67</b>	<b>55.22%</b>	<b>294</b>	<b>324</b>	<b>-9.26%</b>	<b>342</b>	<b>374</b>	<b>-8.56%</b>
<b>Preliminary Part 1 Crime Totals:</b>	<b>108</b>	<b>75</b>	<b>44.00%</b>	<b>322</b>	<b>346</b>	<b>-6.94%</b>	<b>373</b>	<b>413</b>	<b>-9.69%</b>
<b>Current 7 Day Period:</b>	1/26/2025 - 2/1/2025			<b>Prior 7 Day Period:</b>	1/19/2025 - 1/25/2025				
<b>Current 28 Day Period:</b>	1/5/2025 - 2/1/2025			<b>Prior 28 Day Period:</b>	12/8/2024 - 1/4/2025				
<b>Current YTD Day Period:</b>	1/1/2025 - 2/1/2025			<b>Prior YTD Period:</b>	1/1/2024 - 2/1/2024				

Prepared by SPD Crime Analysis Office - Monday, February 3, 2025

**NOTE:** SPD moved from UCR to the NIBRS reporting standard on 10/4/16 following the transition to a new RMS System. [Numbers on CompStat reports prior to this date should not be used as a comparison to those on this report.](#) Additional info on these reporting standards can be found on the FBI website: <https://ucr.fbi.gov/nibrs-overview>

This chart represents Preliminary counts of selected crime categories from Police Case Reports. Full statistical analysis to determine the confidence level of this data has not been performed. The % change columns on the preliminary counts differ from the percentage change on the NIBRS crime report, sometimes significantly. The CompStat report is designed for operational use and includes only selected NIBRS categories and coding less complex than full NIBRS rules. Official statistics for these and other NIBRS categories can be found on WASPC & FBI websites once available.



Note: On 1/8/23 boundary changes were implemented dividing the North Precinct into two (NW and NE). The Northeast Precinct BAKER Sector consists of P3 and P4; Consequently this page did not exist on printed reports prior to 1/8/23



POLICE SUMMARY - Ending: Saturday, February 1, 2025



## NE - Neva-Wood District (P3)

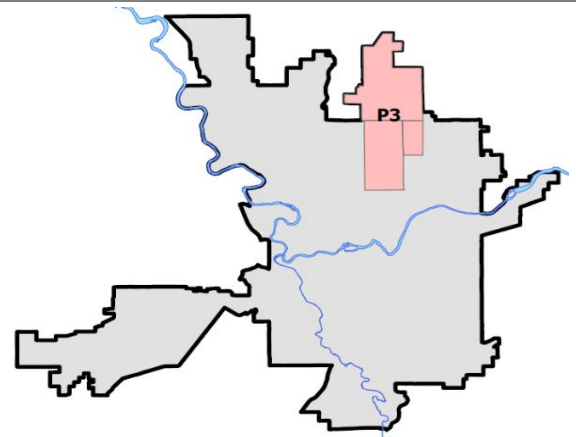
### Preliminary IBR Counts

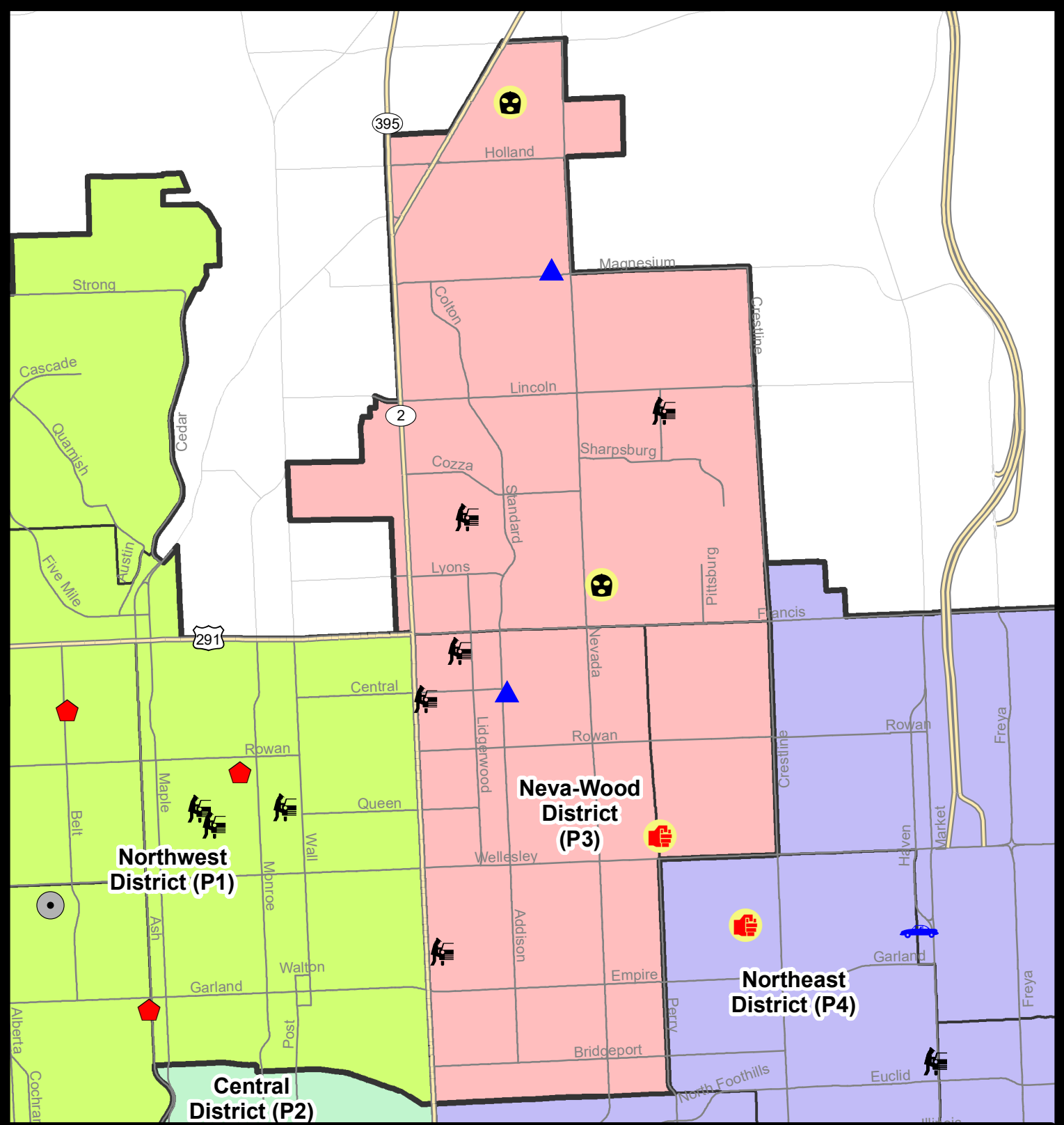
NIBRS Categories (Part 1 Selected)		7 Day Comparison			28 Day Comparison			YTD Comparison		
		Current	Prior	Percent	Current	Prior	Percent	Current	Prior	Percent
<b>Violent</b>	Criminal Homicide	0	0		0	0		0	0	
	Rape	0	0		2	0		2	2	0.00%
	Robbery - Commercial	2	0		4	0		4	2	100.00%
	Robbery - Person	0	0		0	2	-100.00%	0	4	-100.00%
	Aggravated Assault - Non DV	1	0		6	1	500.00%	6	13	-53.85%
	Aggravated Assault - DV	0	1	-100.00%	2	7	-71.43%	2	4	-50.00%
<b>Violent Total:</b>		<b>3</b>	<b>1</b>	<b>200.00%</b>	<b>14</b>	<b>10</b>	<b>40.00%</b>	<b>14</b>	<b>25</b>	<b>-44.00%</b>
<b>Property</b>	Burglary - Residential	0	1	-100.00%	5	3	66.67%	5	15	-66.67%
	Burglary Garage	3	1	200.00%	4	3	33.33%	5	5	0.00%
	Burglary Commercial	0	1	-100.00%	11	16	-31.25%	14	13	7.69%
	Larceny	67	33	103.03%	172	192	-10.42%	198	170	16.47%
	Vehicle Theft	0	3	-100.00%	7	17	-58.82%	8	20	-60.00%
	Arson	0	1	-100.00%	1	1	0.00%	1	0	
<b>Property Total:</b>		<b>70</b>	<b>40</b>	<b>75.00%</b>	<b>200</b>	<b>232</b>	<b>-13.79%</b>	<b>231</b>	<b>223</b>	<b>3.59%</b>
<b>Preliminary Part 1 Crime Totals:</b>		<b>73</b>	<b>41</b>	<b>78.05%</b>	<b>214</b>	<b>242</b>	<b>-11.57%</b>	<b>245</b>	<b>248</b>	<b>-1.21%</b>
<b>Current 7 Day Period:</b>		1/26/2025 - 2/1/2025			<b>Prior 7 Day Period:</b>		1/19/2025 - 1/25/2025			
<b>Current 28 Day Period:</b>		1/5/2025 - 2/1/2025			<b>Prior 28 Day Period:</b>		12/8/2024 - 1/4/2025			
<b>Current YTD Day Period:</b>		1/1/2025 - 2/1/2025			<b>Prior YTD Period:</b>		1/1/2024 - 2/1/2024			

Prepared by SPD Crime Analysis Office - Monday, February 3, 2025

**NOTE:** SPD moved from UCR to the NIBRS reporting standard on 10/4/16 following the transition to a new RMS System. [Numbers on CompStat reports prior to this date should not be used as a comparison to those on this report.](#) Additional info on these reporting standards can be found on the FBI website: <https://ucr.fbi.gov/nibrs-overview>

This chart represents Preliminary counts of selected crime categories from Police Case Reports. Full statistical analysis to determine the confidence level of this data has not been performed. The % change columns on the preliminary counts differ from the percentage change on the NIBRS crime report, sometimes significantly. The CompStat report is designed for operational use and includes only selected NIBRS categories and coding less complex than full NIBRS rules. Official statistics for these and other NIBRS categories can be found on WASPC & FBI websites once available.






**City of Spokane**  
**Neva-Wood District (P3)**  
**Selected Crime Codes**  
**2025-01-26 to 2025-02-01**  
 Prepared By:  
**Crime Analysis Unit**  
**Spokane Police Department**

**Legend**

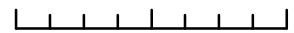


Criminal Homicide	Robbery Person	Burglary Commercial
Rape	Aggravated Assault	Vehicle Prowling
Robbery Commercial	Burglary Residential	Vehicle Theft
	Burglary Garage	Arson

*Cases Represent LERMS Crime Codes  
 Points may indicate multiple events  
 Note: Veh Prowl is only Larceny displayed*




*For Additional Information on Incidents pertaining to an Area, Trend, or Pattern Contact Information Analysis*

0 0.2 0.4 0.8 Miles

**THIS IS NOT A LEGAL DOCUMENT.**  
 The information shown on this map is compiled from various sources and is subject to constant revision. Information shown on this map should not be used to determine the location of facilities in relationship to property lines, section lines, streets, etc.



Sunday - Saturday

1/26/2025 TO 2/1/2025

NE - Neva-Wood District (P3)



<u>A/C</u>	<u>Offense Statute</u>	<u>Address</u>	<u>Reported Date</u>	<u>Dist</u>
<b>SPB3NL</b>				
C	BURGLARY 2D GARAGE	500 E CENTRAL AVE	2/1/2025	P3
C	MAIL THEFT	1100 E GORDON AVE	1/29/2025	P3
C	MAIL THEFT	900 E WALTON AVE	1/29/2025	P3
C	MAIL THEFT	400 E SANSON AVE	1/30/2025	P3
C	RETAIL THEFT WITH SPECIAL CIRCUMSTANCES 3D	5600 N DIVISION ST	1/29/2025	P4
C	THEFT 2D ALL OTHER	N STANDARD ST / E DALKE AVE	1/31/2025	P3
C	THEFT 2D FROM BUILDING	4700 N DIVISION ST	1/30/2025	P4
C	THEFT 2D FROM MOTOR VEHICLE	0 E LACROSSE AVE	1/28/2025	P4
C	THEFT 2D FROM MOTOR VEHICLE	5800 N DIVISION ST	1/30/2025	P4
C	THEFT 2D SHOPLIFTING	5600 N DIVISION ST	1/29/2025	P3
C	THEFT 3D ALL OTHER	0 E EMPIRE AVE	1/27/2025	P4
C	THEFT 3D ALL OTHER	6000 N LIDGERWOOD ST	1/29/2025	P3
C	THEFT 3D ALL OTHER	500 E WABASH AVE	1/30/2025	
C	THEFT 3D FROM BUILDING	4700 N DIVISION ST	1/27/2025	P3
C	THEFT 3D FROM MOTOR VEHICLE	6100 N COLTON ST	1/31/2025	P4
C	THEFT 3D SHOPLIFTING	0 E EMPIRE AVE	1/28/2025	P4
C	THEFT 3D SHOPLIFTING	0 E EMPIRE AVE	1/29/2025	P4
C	THEFT 3D SHOPLIFTING	4700 N DIVISION ST	1/30/2025	P3
C	THEFT 3D SHOPLIFTING	5500 N DIVISION ST	1/30/2025	P3
C	THEFT 3D SHOPLIFTING	4700 N DIVISION ST	1/30/2025	P3
C	THEFT 3D SHOPLIFTING	4700 N DIVISION ST	1/30/2025	P4
C	THEFT 3D SHOPLIFTING	4700 N DIVISION ST	1/30/2025	P2
C	THEFT 3D SHOPLIFTING	4700 N DIVISION ST	1/26/2025	
C	THEFT 3D SHOPLIFTING	4700 N DIVISION ST	1/26/2025	
C	THEFT 3D SHOPLIFTING	4700 N DIVISION ST	1/26/2025	
C	THEFT 3D SHOPLIFTING	4700 N DIVISION ST	1/27/2025	
C	THEFT 3D SHOPLIFTING	4700 N DIVISION ST	1/28/2025	
C	THEFT 3D SHOPLIFTING	4700 N DIVISION ST	1/30/2025	
C	THEFT 3D SHOPLIFTING	4700 N DIVISION ST	1/30/2025	
C	THEFT 3D SHOPLIFTING	4700 N DIVISION ST	2/1/2025	
C	THEFT 3D SHOPLIFTING	4700 N DIVISION ST	2/1/2025	
C	THEFT 3D VEHICLE PARTS AND ACCESSORIES	4700 N DIVISION ST	1/31/2025	P3
C	THEFT OF A FIREARM FROM BUILDING	200 E GARLAND AVE	1/29/2025	P2
<b>SPB3SH</b>				
C	BURGLARY 2D GARAGE	800 E MAGNESIUM RD	1/28/2025	P3
C	BURGLARY 2D GARAGE	800 E MAGNESIUM RD	1/28/2025	P3
C	RETAIL THEFT WITH SPECIAL CIRCUMSTANCES 3D	9700 N NEWPORT HWY	1/30/2025	P4
C	ROBBERY 1D COMMERCIAL	9700 N NEWPORT HWY	1/29/2025	P4

For protection of victim privacy, the entire address on sexual assault crimes has been redacted.

<b>A/C</b>	<b>Offense Statute</b>	<b>Address</b>	<b>Reported Date</b>	<b>Dist</b>
C	ROBBERY 2D COMMERCIAL	6500 N NEVADA ST	1/30/2025	P4
C	THEFT 1D FROM BUILDING	1100 E MAGNESIUM RD	1/30/2025	P3
C	THEFT 1D FROM MOTOR VEHICLE	1700 E LINCOLN RD	1/28/2025	P4
C	THEFT 2D FROM BUILDING	9200 N COLTON ST	1/27/2025	P3
C	THEFT 3D ALL OTHER	N NEVADA ST / E LINCOLN RD	2/1/2025	P3
C	THEFT 3D ALL OTHER	200 E WEDGEWOOD AVE	1/31/2025	
C	THEFT 3D FROM BUILDING	1000 E COZZA DR	1/28/2025	P3
C	THEFT 3D FROM BUILDING	6500 N NEVADA ST	1/30/2025	P4
C	THEFT 3D FROM MOTOR VEHICLE	7000 N COLTON ST	1/26/2025	P3
C	THEFT 3D SHOPLIFTING	9200 N COLTON ST	1/26/2025	P1
C	THEFT 3D SHOPLIFTING	9500 N NEWPORT HWY	1/26/2025	P1
A	THEFT 3D SHOPLIFTING	7700 N DIVISION ST	1/28/2025	P3
C	THEFT 3D SHOPLIFTING	6500 N NEVADA ST	1/28/2025	P3
C	THEFT 3D SHOPLIFTING	9200 N COLTON ST	1/28/2025	P4
C	THEFT 3D SHOPLIFTING	9200 N COLTON ST	1/28/2025	P4
A	THEFT 3D SHOPLIFTING	6500 N NEVADA ST	1/29/2025	P3
C	THEFT 3D SHOPLIFTING	6500 N NEVADA ST	1/29/2025	P3
C	THEFT 3D SHOPLIFTING	6500 N NEVADA ST	1/29/2025	P3
C	THEFT 3D SHOPLIFTING	10100 N NEWPORT HWY	1/29/2025	P4
C	THEFT 3D SHOPLIFTING	6600 N DIVISION ST	1/30/2025	P4
C	THEFT 3D SHOPLIFTING	9200 N COLTON ST	1/30/2025	P4
C	THEFT 3D SHOPLIFTING	9600 N NEWPORT HWY	1/30/2025	P4
C	THEFT 3D SHOPLIFTING	6600 N DIVISION ST	1/30/2025	P4
C	THEFT 3D SHOPLIFTING	6500 N NEVADA ST	1/30/2025	P4
C	THEFT 3D SHOPLIFTING	7700 N DIVISION ST	2/1/2025	P4
C	THEFT 3D SHOPLIFTING	10100 N NEWPORT HWY	2/1/2025	P3
C	THEFT 3D SHOPLIFTING	6500 N NEVADA ST	1/28/2025	
C	THEFT 3D SHOPLIFTING	10100 N NEWPORT HWY	1/28/2025	
C	THEFT 3D SHOPLIFTING	10100 N NEWPORT HWY	1/31/2025	
C	THEFT 3D VEHICLE PARTS AND ACCESSORIES	7000 N COLTON ST	1/26/2025	P3
C	THEFT 3D VEHICLE PARTS AND ACCESSORIES	7000 N COLTON ST	1/26/2025	P3
C	THEFT 3D VEHICLE PARTS AND ACCESSORIES	10000 N NEVADA ST	1/30/2025	P3
C	THEFT OF A FIREARM FROM BUILDING	6600 N ADDISON ST	1/26/2025	P3

### **SPB3WH**

C	ASSAULT 1D	1400 E WABASH AVE	1/30/2025	P4
C	THEFT 2D ALL OTHER	1400 E FRANCIS AVE	1/29/2025	P3
C	THEFT 3D ALL OTHER	1700 E BROAD AVE	1/30/2025	P4



**NE - Northeast District (P4)**

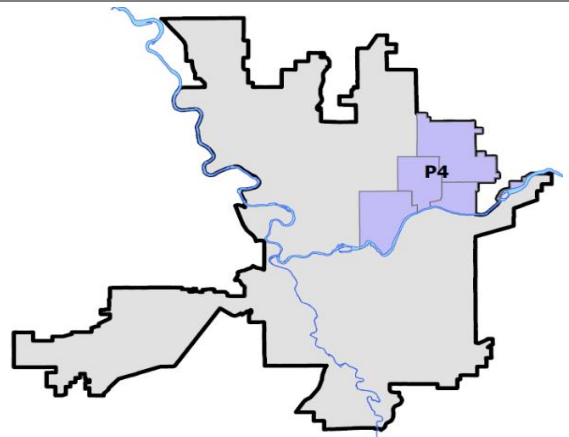
**Preliminary IBR Counts**

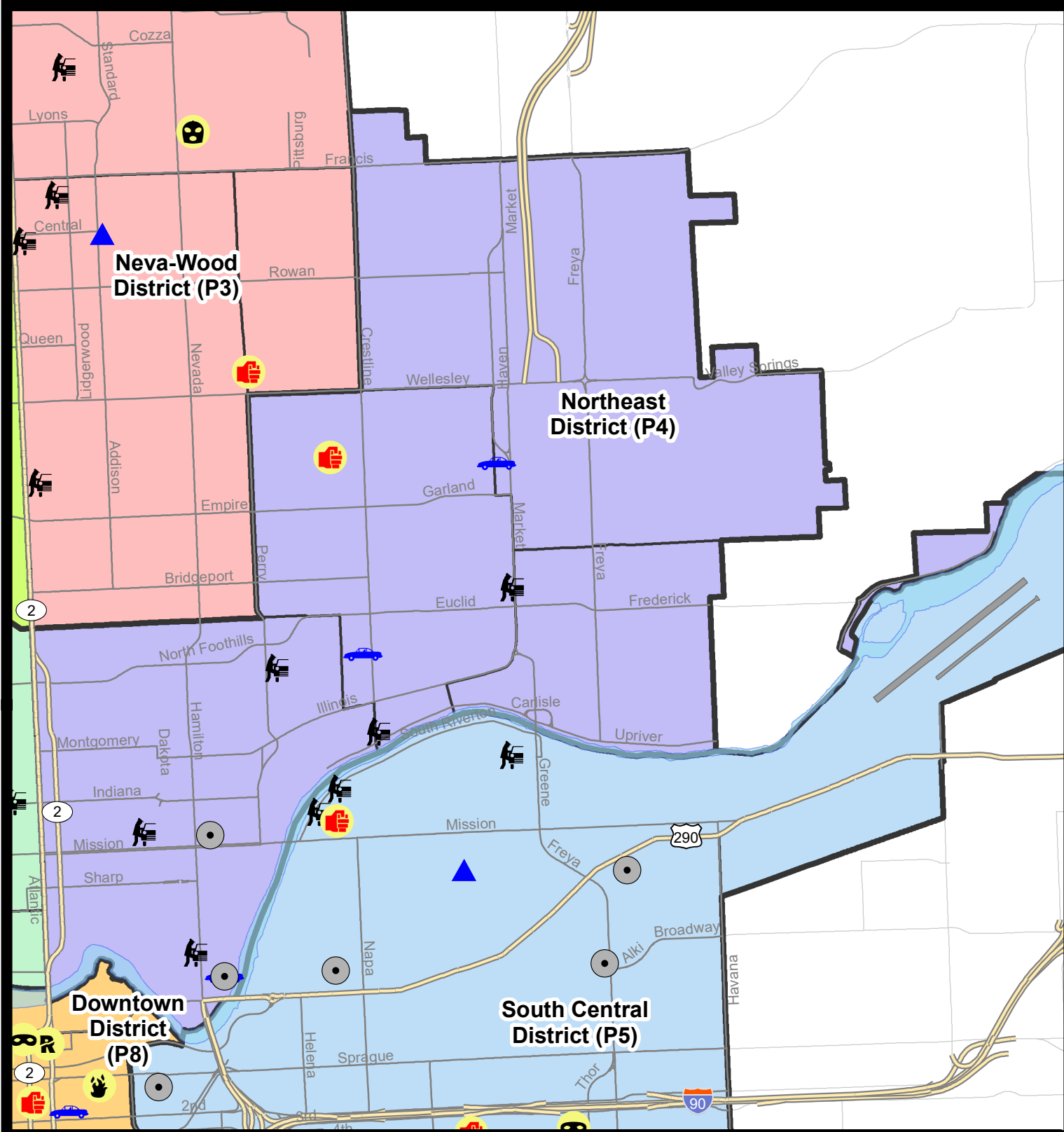
NIBRS Categories (Part 1 Selected)		7 Day Comparison			28 Day Comparison			YTD Comparison		
		Current	Prior	Percent	Current	Prior	Percent	Current	Prior	Percent
<b>Violent</b>	Criminal Homicide	0	0		0	0		0	0	
	Rape	0	1	-100.00%	2	2	0.00%	3	1	200.00%
	Robbery - Commercial	0	1	-100.00%	2	1	100.00%	3	2	50.00%
	Robbery - Person	0	2	-100.00%	3	0		3	3	0.00%
	Aggravated Assault - Non DV	0	1	-100.00%	2	6	-66.67%	3	6	-50.00%
	Aggravated Assault - DV	1	2	-50.00%	5	3	66.67%	5	2	150.00%
<b>Violent Total:</b>		<b>1</b>	<b>7</b>	<b>-85.71%</b>	<b>14</b>	<b>12</b>	<b>16.67%</b>	<b>17</b>	<b>14</b>	<b>21.43%</b>
<b>Property</b>	Burglary - Residential	0	1	-100.00%	3	3	0.00%	4	10	-60.00%
	Burglary Garage	0	0		0	2	-100.00%	0	7	-100.00%
	Burglary Commercial	2	0		4	4	0.00%	5	9	-44.44%
	Larceny	29	21	38.10%	76	67	13.43%	88	101	-12.87%
	Vehicle Theft	3	5	-40.00%	11	16	-31.25%	14	22	-36.36%
	Arson	0	0		0	0		0	2	-100.00%
<b>Property Total:</b>		<b>34</b>	<b>27</b>	<b>25.93%</b>	<b>94</b>	<b>92</b>	<b>2.17%</b>	<b>111</b>	<b>151</b>	<b>-26.49%</b>
<b>Preliminary Part 1 Crime Totals:</b>		<b>35</b>	<b>34</b>	<b>2.94%</b>	<b>108</b>	<b>104</b>	<b>3.85%</b>	<b>128</b>	<b>165</b>	<b>-22.42%</b>
<b>Current 7 Day Period:</b>		1/26/2025 - 2/1/2025			<b>Prior 7 Day Period:</b>		1/19/2025 - 1/25/2025			
<b>Current 28 Day Period:</b>		1/5/2025 - 2/1/2025			<b>Prior 28 Day Period:</b>		12/8/2024 - 1/4/2025			
<b>Current YTD Day Period:</b>		1/1/2025 - 2/1/2025			<b>Prior YTD Period:</b>		1/1/2024 - 2/1/2024			

Prepared by SPD Crime Analysis Office - Monday, February 3, 2025

**NOTE:** SPD moved from UCR to the NIBRS reporting standard on 10/4/16 following the transition to a new RMS System. [Numbers on CompStat reports prior to this date should not be used as a comparison to those on this report.](#) Additional info on these reporting standards can be found on the FBI website: <https://ucr.fbi.gov/nibrs-overview>

This chart represents Preliminary counts of selected crime categories from Police Case Reports. Full statistical analysis to determine the confidence level of this data has not been performed. The % change columns on the preliminary counts differ from the percentage change on the NIBRS crime report, sometimes significantly. The CompStat report is designed for operational use and includes only selected NIBRS categories and coding less complex than full NIBRS rules. Official statistics for these and other NIBRS categories can be found on WASPC & FBI websites once available.














**City of Spokane**  
**Northeast District (P4)**  
**Selected Crime Codes**  
**2025-01-26 to 2025-02-01**  
 Prepared By:  
**Crime Analysis Unit**  
**Spokane Police Department**

**Legend**

**NIBRS Events**

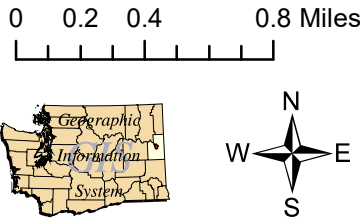

 Criminal Homicide	 Robbery Person	 Burglary Commercial
 Rape	 Aggravated Assault	 Vehicle Prowling
 Robbery Commercial	 Burglary Residential	 Vehicle Theft
 Burglary Garage	 Arson	

*Cases Represent LERMS Crime Codes  
 Points may indicate multiple events  
 Note: Veh Prowl is only Larceny displayed*




*For Additional Information on Incidents pertaining to an Area, Trend, or Pattern Contact Information Analysis*


0 0.2 0.4 0.8 Miles

Geographic Information System



**THIS IS NOT A LEGAL DOCUMENT.**  
 The information shown on this map is compiled from various sources and is subject to constant revision. Information shown on this map should not be used to determine the location of facilities in relationship to property lines, section lines, streets, etc.



Sunday - Saturday

1/26/2025 TO 2/1/2025

NE - Northeast District (P4)



<u>A/C</u>	<u>Offense Statute</u>	<u>Address</u>	<u>Reported Date</u>	<u>Dist</u>
<b>SPB4BE</b>				
C	ASSAULT 3D WEAPON OR NEGLIGENT INJURY	1800 E ROCKWELL AVE	1/31/2025	P3
C	THEFT 1D ALL OTHER	2700 E RICH AVE	1/30/2025	P4
C	THEFT 2D FROM MOTOR VEHICLE	3000 E LIBERTY AVE	1/27/2025	P4
C	THEFT 3D FROM MOTOR VEHICLE	3000 E LIBERTY AVE	1/26/2025	P4
C	THEFT 3D FROM MOTOR VEHICLE	2100 E UPRIVER DR	1/30/2025	P4
C	THEFT 3D SHOPLIFTING	3900 N MARKET ST	1/29/2025	P4
C	THEFT 3D SHOPLIFTING	3900 N MARKET ST	1/30/2025	P4
C	THEFT 3D SHOPLIFTING	3900 N MARKET ST	1/28/2025	
C	THEFT 3D SHOPLIFTING	3900 N MARKET ST	1/29/2025	
C	THEFT 3D SHOPLIFTING	3900 N MARKET ST	1/29/2025	
C	THEFT OF A FIREARM FROM BUILDING	1500 E LACROSSE AVE	1/26/2025	P4
C	THEFT OF MOTOR VEHICLE	2000 E GRACE AVE	1/26/2025	P4
<b>SPB4HI</b>				
C	THEFT 2D FROM BUILDING	2900 E EVERETT AVE	2/1/2025	P4
C	THEFT 3D FROM BUILDING	3000 E HOFFMAN AVE	1/30/2025	P4
C	THEFT OF MOTOR VEHICLE	4100 N MARKET ST	1/26/2025	P4
<b>SPB4LO</b>				
C	BURGLARY 2D COMMERCIAL	900 E MISSION AVE	1/26/2025	P4
C	BURGLARY 2D COMMERCIAL	700 N SUPERIOR ST	1/31/2025	P4
C	THEFT 2D ALL OTHER	900 E MISSION AVE	2/1/2025	P4
C	THEFT 2D FROM BUILDING	700 E MISSION AVE	1/29/2025	P4
C	THEFT 2D FROM BUILDING	900 E MISSION AVE	2/1/2025	P4
C	THEFT 2D FROM MOTOR VEHICLE	800 N CINCINNATI ST	1/28/2025	P4
C	THEFT 3D ALL OTHER	1700 N HAMILTON ST	1/30/2025	P4
C	THEFT 3D ALL OTHER	100 E BOONE AVE	2/1/2025	P4
C	THEFT 3D FROM BUILDING	1100 N SUPERIOR ST	1/28/2025	
C	THEFT 3D FROM MOTOR VEHICLE	2700 N HOGAN ST	1/30/2025	P4
C	THEFT 3D FROM MOTOR VEHICLE	E AUGUSTA AVE / N STANDARD ST	2/1/2025	P4
C	THEFT 3D SHOPLIFTING	2000 N HAMILTON ST	1/29/2025	P4
C	THEFT 3D SHOPLIFTING	2600 N HAMILTON ST	1/30/2025	P4
C	THEFT 3D SHOPLIFTING	700 N DIVISION ST	1/30/2025	P4
C	THEFT 3D SHOPLIFTING	0 E MONTGOMERY AVE	1/31/2025	P4
C	THEFT 3D SHOPLIFTING	900 E MISSION AVE	1/31/2025	P4
C	THEFT 3D SHOPLIFTING	1700 N DIVISION ST	2/1/2025	P4
C	THEFT 3D SHOPLIFTING	900 E MISSION AVE	1/26/2025	
C	THEFT 3D SHOPLIFTING	900 E MISSION AVE	2/1/2025	
C	THEFT OF MOTOR VEHICLE	700 N SUPERIOR ST	1/31/2025	P4



# SPOKANE POLICE DEPARTMENT



## South Precinct CHARLIE Sector

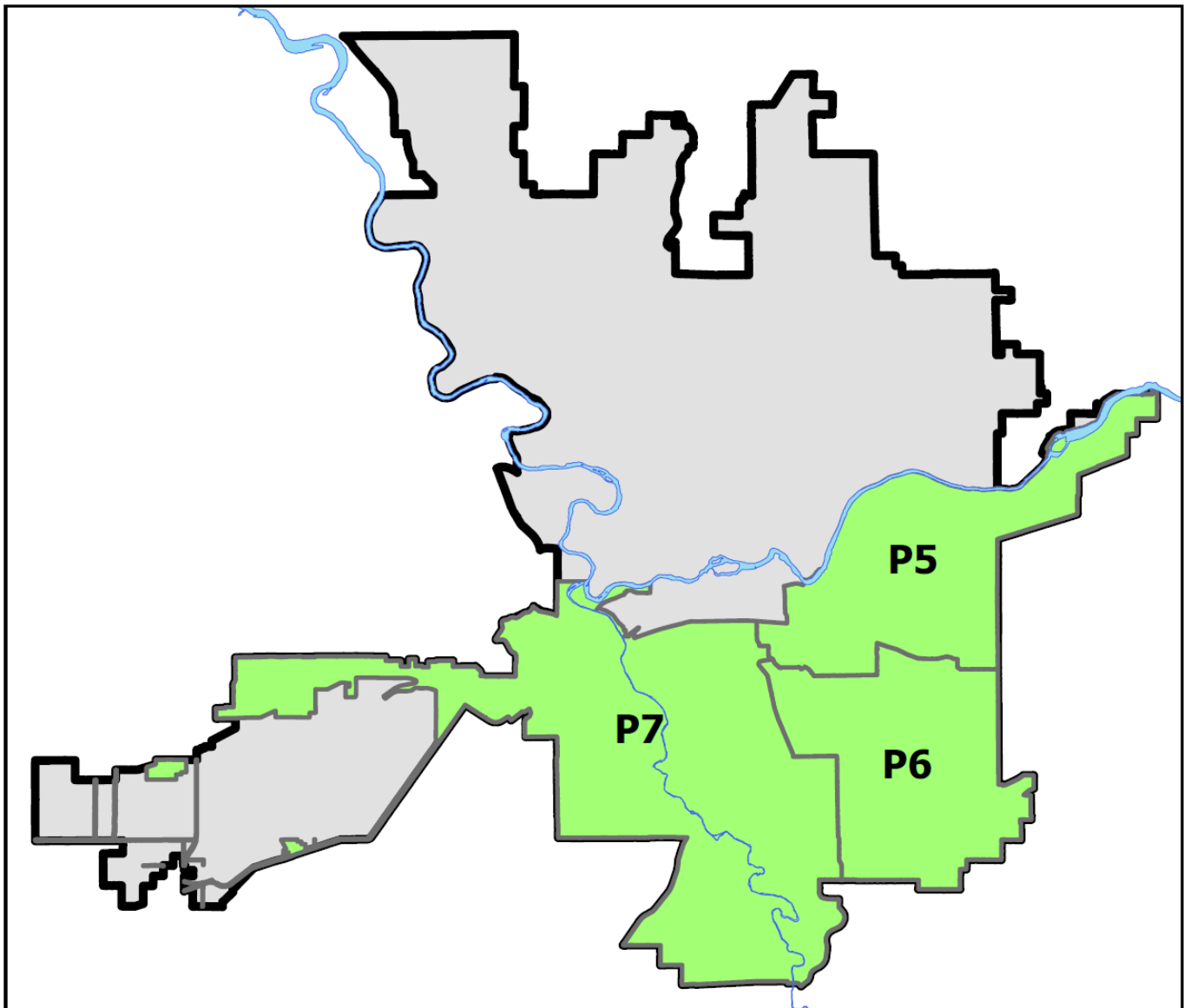
### PSA Commander

**Captain Matt Cowles**

**South Central District (P5)**

**Southeast District (P6)**

**Southwest District (P7)**



POLICE SUMMARY - Ending: Saturday, February 1, 2025

# ***SOUTH PRECINCT (P5, P6, P7) CHARLIE SECTOR***



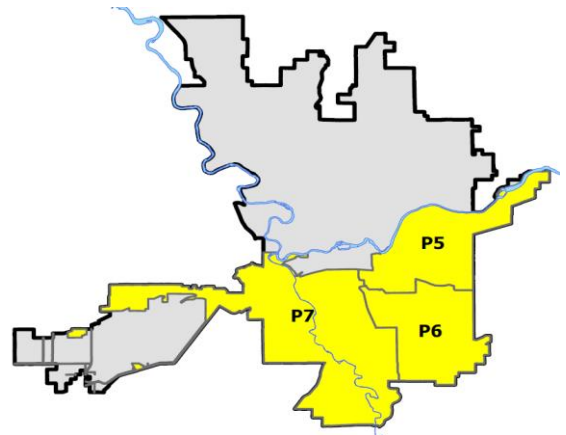
## Preliminary IBR Counts

NIBRS Categories (Part 1 Selected)		7 Day Comparison			28 Day Comparison			YTD Comparison		
		Current	Prior	Percent	Current	Prior	Percent	Current	Prior	Percent
<b>Violent</b>	Criminal Homicide	0	0		0	0		0	1	-100.00%
	Rape	1	2	-50.00%	4	5	-20.00%	5	5	0.00%
	Robbery - Commercial	0	1	-100.00%	1	1	0.00%	1	3	-66.67%
	Robbery - Person	2	1	100.00%	5	5	0.00%	6	1	500.00%
	Aggravated Assault - Non DV	5	2	150.00%	11	8	37.50%	11	4	175.00%
	Aggravated Assault - DV	0	4	-100.00%	7	4	75.00%	7	9	-22.22%
<b>Violent Total:</b>		<b>8</b>	<b>10</b>	<b>-20.00%</b>	<b>28</b>	<b>23</b>	<b>21.74%</b>	<b>30</b>	<b>23</b>	<b>30.43%</b>
<b>Property</b>	Burglary - Residential	1	2	-50.00%	4	15	-73.33%	7	12	-41.67%
	Burglary Garage	1	1	0.00%	5	10	-50.00%	5	9	-44.44%
	Burglary Commercial	4	1	300.00%	12	14	-14.29%	15	9	66.67%
	Larceny	41	28	46.43%	142	170	-16.47%	156	146	6.85%
	Vehicle Theft	1	1	0.00%	13	15	-13.33%	13	26	-50.00%
	Arson	0	0		2	2	0.00%	2	2	0.00%
<b>Property Total:</b>		<b>48</b>	<b>33</b>	<b>45.45%</b>	<b>178</b>	<b>226</b>	<b>-21.24%</b>	<b>198</b>	<b>204</b>	<b>-2.94%</b>
<b>Preliminary Part 1 Crime Totals:</b>		<b>56</b>	<b>43</b>	<b>30.23%</b>	<b>206</b>	<b>249</b>	<b>-17.27%</b>	<b>228</b>	<b>227</b>	<b>0.44%</b>
<b>Current 7 Day Period:</b>		1/26/2025 - 2/1/2025			<b>Prior 7 Day Period:</b>		1/19/2025 - 1/25/2025			
<b>Current 28 Day Period:</b>		1/5/2025 - 2/1/2025			<b>Prior 28 Day Period:</b>		12/8/2024 - 1/4/2025			
<b>Current YTD Day Period:</b>		1/1/2025 - 2/1/2025			<b>Prior YTD Period:</b>		1/1/2024 - 2/1/2024			

Prepared by SPD Crime Analysis Office - Monday, February 3, 2025

**NOTE:** SPD moved from UCR to the NIBRS reporting standard on 10/4/16 following the transition to a new RMS System. [Numbers on CompStat reports prior to this date should not be used as a comparison to those on this report.](#) Additional info on these reporting standards can be found on the FBI website: <https://ucr.fbi.gov/nibrs-overview>

This chart represents Preliminary counts of selected crime categories from Police Case Reports. Full statistical analysis to determine the confidence level of this data has not been performed. The % change columns on the preliminary counts differ from the percentage change on the NIBRS crime report, sometimes significantly. The CompStat report is designed for operational use and includes only selected NIBRS categories and coding less complex than full NIBRS rules. Official statistics for these and other NIBRS categories can be found on WASPC & FBI websites once available.



Note: On 1/8/23 boundary changes incorporated portions of P7 into the Downtown Precinct (SPD8BA and SPD8PV); Consequently activity in P7 will appear lower if compared to printed CompStat reports prior to 1/8/23



**SE - South Central District (P5)**

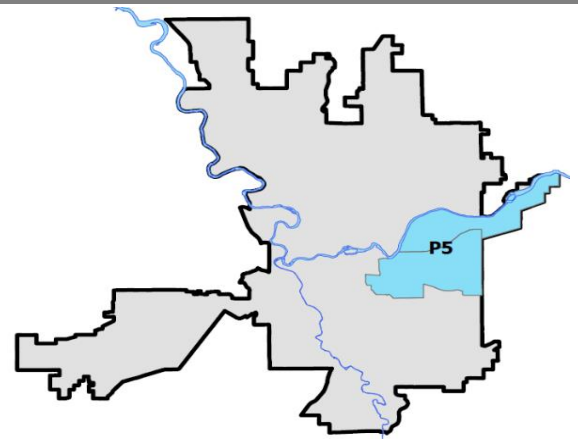
**Preliminary IBR Counts**

NIBRS Categories (Part 1 Selected)		7 Day Comparison			28 Day Comparison			YTD Comparison		
		Current	Prior	Percent	Current	Prior	Percent	Current	Prior	Percent
<b>Violent</b>	Criminal Homicide	0	0		0	0		0	0	
	Rape	0	1	-100.00%	1	2	-50.00%	1	2	-50.00%
	Robbery - Commercial	0	0		0	0		0	1	-100.00%
	Robbery - Person	1	1	0.00%	3	3	0.00%	3	0	
	Aggravated Assault - Non DV	3	1	200.00%	5	4	25.00%	5	3	66.67%
	Aggravated Assault - DV	0	3	-100.00%	4	2	100.00%	4	3	33.33%
<b>Violent Total:</b>		<b>4</b>	<b>6</b>	<b>-33.33%</b>	<b>13</b>	<b>11</b>	<b>18.18%</b>	<b>13</b>	<b>9</b>	<b>44.44%</b>
<b>Property</b>	Burglary - Residential	1	1	0.00%	3	3	0.00%	5	5	0.00%
	Burglary Garage	1	0		1	2	-50.00%	1	4	-75.00%
	Burglary Commercial	4	0		6	6	0.00%	8	5	60.00%
	Larceny	14	11	27.27%	50	53	-5.66%	56	66	-15.15%
	Vehicle Theft	0	1	-100.00%	8	8	0.00%	8	9	-11.11%
	Arson	0	0		0	0		0	2	-100.00%
<b>Property Total:</b>		<b>20</b>	<b>13</b>	<b>53.85%</b>	<b>68</b>	<b>72</b>	<b>-5.56%</b>	<b>78</b>	<b>91</b>	<b>-14.29%</b>
<b>Preliminary Part 1 Crime Totals:</b>		<b>24</b>	<b>19</b>	<b>26.32%</b>	<b>81</b>	<b>83</b>	<b>-2.41%</b>	<b>91</b>	<b>100</b>	<b>-9.00%</b>
<b>Current 7 Day Period:</b>		1/26/2025 - 2/1/2025			<b>Prior 7 Day Period:</b>		1/19/2025 - 1/25/2025			
<b>Current 28 Day Period:</b>		1/5/2025 - 2/1/2025			<b>Prior 28 Day Period:</b>		12/8/2024 - 1/4/2025			
<b>Current YTD Day Period:</b>		1/1/2025 - 2/1/2025			<b>Prior YTD Period:</b>		1/1/2024 - 2/1/2024			

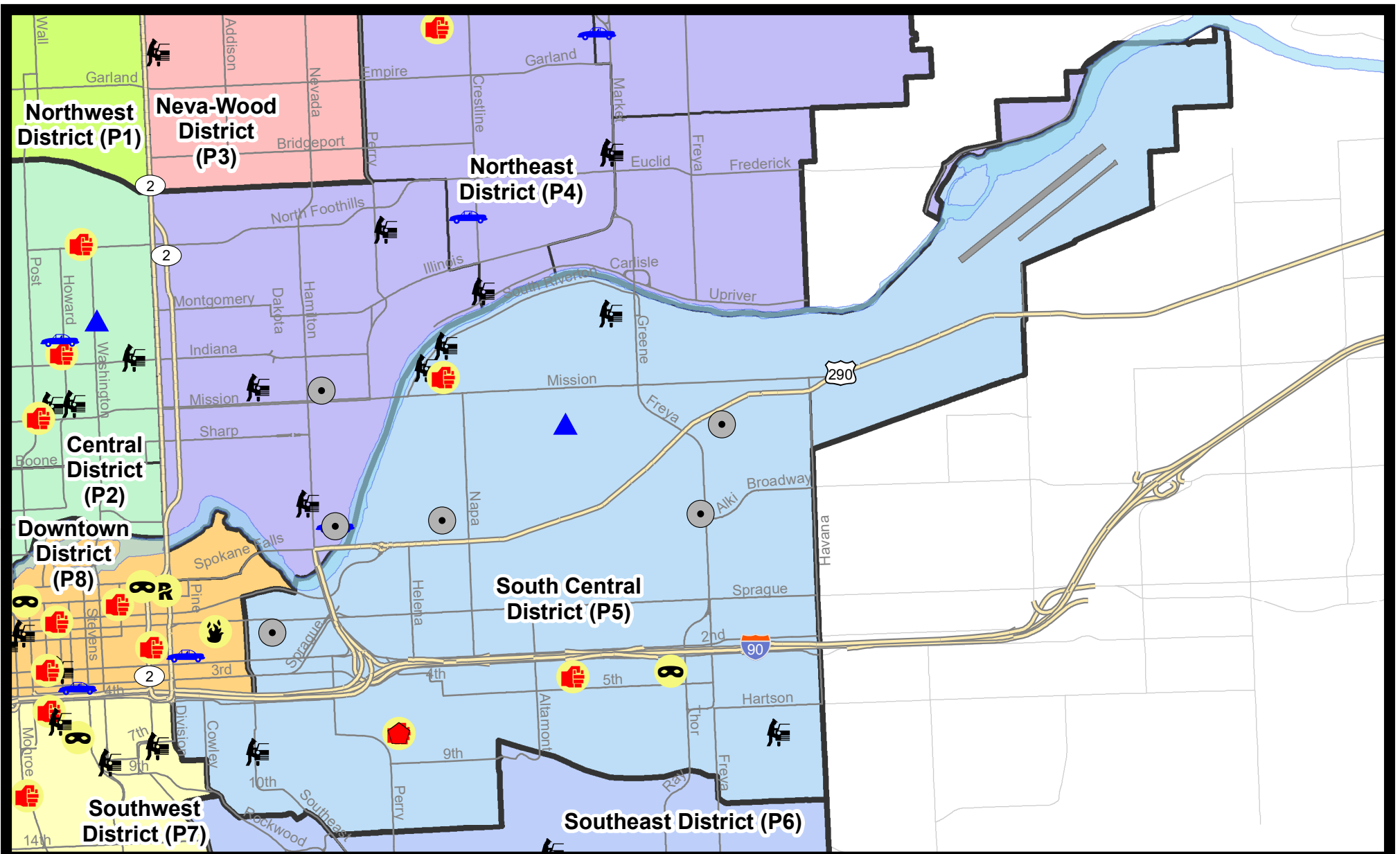

Prepared by SPD Crime Analysis Office - Monday, February 3, 2025

**NOTE:** SPD moved from UCR to the NIBRS reporting standard on 10/4/16 following the transition to a new RMS System. [Numbers on CompStat reports prior to this date should not be used as a comparison to those on this report.](#) Additional info on these reporting standards can be found on the FBI website: <https://ucr.fbi.gov/nibrs-overview>

This chart represents Preliminary counts of selected crime categories from Police Case Reports. Full statistical analysis to determine the confidence level of this data has not been performed. The % change columns on the preliminary counts differ from the percentage change on the NIBRS crime report, sometimes significantly. The CompStat report is designed for operational use and includes only selected NIBRS categories and coding less complex than full NIBRS rules. Official statistics for these and other NIBRS categories can be found on WASPC & FBI websites once available.














**Note:** On 2/10/21 a portion of the Police Block SPC5EC became part of the Downtown Precinct (SPD8EC); Consequently activity in P5 will appear lower if compared to printed CompStat reports prior to 2/10/21

**City of Spokane**  
**South Central District (P5)**  
**Selected Crime Types**  
**2025-01-26 to 2025-02-01**  
 Prepared By:  
**Crime Analysis Unit**  
**Spokane Police Department**

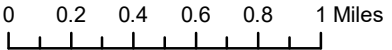


**Legend**

 Criminal Homicide	 Robbery Commercial	 Aggravated Assault	 Burglary Commercial
 Rape	 Robbery Person	 Burglary Residential	 Vehicle Prowling
		 Burglary Garage	 Vehicle Theft
			 Arson

*Cases Represent LERMS Crime Codes  
 Points may indicate multiple events  
 Note: Veh Prowl is only Larceny category displayed*



*For Additional Information on Incidents  
 pertaining to an Area, Trend, or Pattern  
 Contact Information Analysis*

**THIS IS NOT A LEGAL DOCUMENT:**  
 The information shown on this map is compiled from various sources and is subject to constant revision. Information shown on this map should not be used to determine the location of facilities in relationship to property lines, section lines, streets, etc.

Sunday - Saturday

1/26/2025 TO 2/1/2025

SE - South Central District (P5)



<u>A/C</u>	<u>Offense Statute</u>	<u>Address</u>	<u>Reported Date</u>	<u>Dist</u>
<b><u>SPC5EC</u></b>				
C	ASSAULT 2D	2600 E 4TH AVE	2/1/2025	Oth
A	BURGLARY 1D FROM RESIDENCE	1400 E 7TH AVE	2/1/2025	P6
C	BURGLARY 2D COMMERCIAL	600 E 1ST AVE	1/27/2025	P6
C	BURGLARY 2D COMMERCIAL	3700 E BOONE AVE	1/29/2025	P6
C	BURGLARY 2D COMMERCIAL	600 N FREYA ST	2/1/2025	P6
C	HARASSMENT FELONY WEAPON INVOLVED	1400 E 7TH AVE	2/1/2025	P6
C	ROBBERY 1D PERSON	400 S THOR ST	1/31/2025	P1
C	THEFT 1D ALL OTHER	600 E 3RD AVE	1/28/2025	P7
C	THEFT 2D FROM BUILDING	900 E 8TH AVE	1/31/2025	P2
C	THEFT 3D FROM BUILDING	800 S HATCH ST	1/28/2025	P5
C	THEFT 3D FROM MOTOR VEHICLE	800 S SHERMAN ST	1/27/2025	P5
C	THEFT 3D FROM MOTOR VEHICLE	4000 E 8TH AVE	1/28/2025	
C	THEFT 3D SHOPLIFTING	1000 E 3RD AVE	1/31/2025	P5
C	THEFT 3D SHOPLIFTING	400 S THOR ST	1/31/2025	P5
C	THEFT 3D SHOPLIFTING	3600 E SPRAGUE AVE	1/27/2025	
<b><u>SPC5GP</u></b>				
C	BURGLARY 2D COMMERCIAL	1800 E SPRINGFIELD AVE	1/27/2025	P5
C	BURGLARY 2D GARAGE	2600 E SHARP AVE	1/31/2025	P6
C	DRIVE BY SHOOTING	1800 E MARSHALL AVE	1/26/2025	P6
C	THEFT 2D FROM MOTOR VEHICLE	3000 E ERMINA AVE	1/30/2025	P6
C	THEFT 2D FROM MOTOR VEHICLE	1600 E SOUTH RIVERTON AVE	1/30/2025	P5
C	THEFT 2D FROM MOTOR VEHICLE	1800 E SOUTH RIVERTON AVE	1/30/2025	
C	THEFT 3D ALL OTHER	2000 E MARSHALL AVE	1/27/2025	P5
C	THEFT 3D ALL OTHER	1700 N NELSON ST	1/26/2025	
C	THEFT 3D ALL OTHER	2200 E CATALDO AVE	1/26/2025	



**SE - Southeast District (P6)**

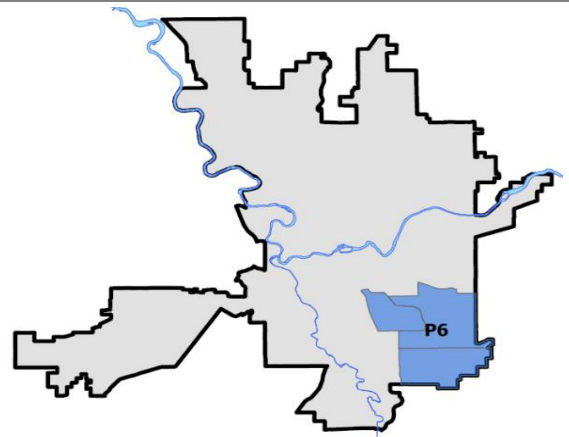
**Preliminary IBR Counts**

NIBRS Categories (Part 1 Selected)		7 Day Comparison			28 Day Comparison			YTD Comparison		
		Current	Prior	Percent	Current	Prior	Percent	Current	Prior	Percent
<b>Violent</b>	Criminal Homicide	0	0		0	0		0	1	-100.00%
	Rape	1	0		2	0		2	1	100.00%
	Robbery - Commercial	0	1	-100.00%	1	1	0.00%	1	2	-50.00%
	Robbery - Person	0	0		0	0		0	1	-100.00%
	Aggravated Assault - Non DV	0	0		0	1	-100.00%	0	1	-100.00%
	Aggravated Assault - DV	0	0		0	0		0	2	-100.00%
<b>Violent Total:</b>		<b>1</b>	<b>1</b>	<b>0.00%</b>	<b>3</b>	<b>2</b>	<b>50.00%</b>	<b>3</b>	<b>8</b>	<b>-62.50%</b>
<b>Property</b>	Burglary - Residential	0	0		0	1	-100.00%	1	0	
	Burglary Garage	0	1	-100.00%	3	4	-25.00%	3	2	50.00%
	Burglary Commercial	0	0		3	4	-25.00%	4	1	300.00%
	Larceny	14	5	180.00%	46	64	-28.13%	51	34	50.00%
	Vehicle Theft	0	0		1	4	-75.00%	1	6	-83.33%
	Arson	0	0		2	2	0.00%	2	0	
<b>Property Total:</b>		<b>14</b>	<b>6</b>	<b>133.33%</b>	<b>55</b>	<b>79</b>	<b>-30.38%</b>	<b>62</b>	<b>43</b>	<b>44.19%</b>
<b>Preliminary Part 1 Crime Totals:</b>		<b>15</b>	<b>7</b>	<b>114.29%</b>	<b>58</b>	<b>81</b>	<b>-28.40%</b>	<b>65</b>	<b>51</b>	<b>27.45%</b>
<b>Current 7 Day Period:</b>		1/26/2025 - 2/1/2025			<b>Prior 7 Day Period:</b>		1/19/2025 - 1/25/2025			
<b>Current 28 Day Period:</b>		1/5/2025 - 2/1/2025			<b>Prior 28 Day Period:</b>		12/8/2024 - 1/4/2025			
<b>Current YTD Day Period:</b>		1/1/2025 - 2/1/2025			<b>Prior YTD Period:</b>		1/1/2024 - 2/1/2024			

Prepared by SPD Crime Analysis Office - Monday, February 3, 2025

**NOTE:** SPD moved from UCR to the NIBRS reporting standard on 10/4/16 following the transition to a new RMS System. [Numbers on CompStat reports prior to this date should not be used as a comparison to those on this report.](#) Additional info on these reporting standards can be found on the FBI website: <https://ucr.fbi.gov/nibrs-overview>

This chart represents Preliminary counts of selected crime categories from Police Case Reports. Full statistical analysis to determine the confidence level of this data has not been performed. The % change columns on the preliminary counts differ from the percentage change on the NIBRS crime report, sometimes significantly. The CompStat report is designed for operational use and includes only selected NIBRS categories and coding less complex than full NIBRS rules. Official statistics for these and other NIBRS categories can be found on WASPC & FBI websites once available.









Sunday - Saturday

1/26/2025 TO 2/1/2025

SE - Southeast District (P6)



<u>A/C</u>	<u>Offense Statute</u>	<u>Address</u>	<u>Reported Date</u>	<u>Dist</u>
<b><u>SPC6LH</u></b>				
C	MAIL THEFT	1400 E 35TH AVE	1/31/2025	P6
C	RAPE OF A CHILD 1D		1/27/2025	P6
C	THEFT 2D FROM MOTOR VEHICLE	2900 S SOUTHEAST BLVD	1/28/2025	P6
C	THEFT 3D ALL OTHER	3700 E 16TH AVE	1/28/2025	
C	THEFT 3D ALL OTHER	3700 E 36TH AVE	1/31/2025	
C	THEFT 3D FROM MOTOR VEHICLE	2400 E GIRARD PL	1/29/2025	P6
C	THEFT 3D FROM MOTOR VEHICLE	1900 S MT VERNON DR	1/29/2025	P6
C	THEFT 3D SHOPLIFTING	2500 E 29TH AVE	1/30/2025	
A	THEFT 3D VEHICLE PARTS AND ACCESSORIES	3300 E 21ST AVE	1/31/2025	P6
C	THEFT 3D VEHICLE PARTS AND ACCESSORIES	2400 E GIRARD PL	1/31/2025	P6
<b><u>SPC6RW</u></b>				
C	THEFT 3D ALL OTHER	2000 E 24TH AVE	1/28/2025	P6
C	THEFT 3D ALL OTHER	600 E 23RD AVE	1/30/2025	P5
<b><u>SPC6SG</u></b>				
C	THEFT 3D ALL OTHER	E 53RD AVE / S REGAL ST	1/27/2025	P6
C	THEFT 3D FROM MOTOR VEHICLE	2700 E 53RD AVE	2/1/2025	P6
C	THEFT OF A FIREARM FROM MOTOR VEHICLE	5000 S REGAL ST	1/27/2025	P6



**SW - Southwest District (P7)**

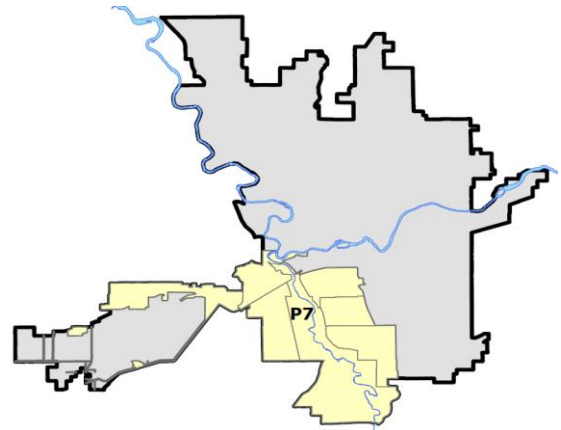
**Preliminary IBR Counts**

NIBRS Categories (Part 1 Selected)		7 Day Comparison			28 Day Comparison			YTD Comparison		
		Current	Prior	Percent	Current	Prior	Percent	Current	Prior	Percent
<b>Violent</b>	Criminal Homicide	0	0		0	0		0	0	
	Rape	0	1	-100.00%	1	3	-66.67%	2	2	0.00%
	Robbery - Commercial	0	0		0	0		0	0	
	Robbery - Person	1	0		2	2	0.00%	3	0	
	Aggravated Assault - Non DV	2	1	100.00%	6	3	100.00%	6	0	
	Aggravated Assault - DV	0	1	-100.00%	3	2	50.00%	3	4	-25.00%
<b>Violent Total:</b>		<b>3</b>	<b>3</b>	<b>0.00%</b>	<b>12</b>	<b>10</b>	<b>20.00%</b>	<b>14</b>	<b>6</b>	<b>133.33%</b>
<b>Property</b>	Burglary - Residential	0	1	-100.00%	1	11	-90.91%	1	7	-85.71%
	Burglary Garage	0	0		1	4	-75.00%	1	3	-66.67%
	Burglary Commercial	0	1	-100.00%	3	4	-25.00%	3	3	0.00%
	Larceny	13	12	8.33%	46	53	-13.21%	49	46	6.52%
	Vehicle Theft	1	0		4	3	33.33%	4	11	-63.64%
	Arson	0	0		0	0		0	0	
<b>Property Total:</b>		<b>14</b>	<b>14</b>	<b>0.00%</b>	<b>55</b>	<b>75</b>	<b>-26.67%</b>	<b>58</b>	<b>70</b>	<b>-17.14%</b>
<b>Preliminary Part 1 Crime Totals:</b>		<b>17</b>	<b>17</b>	<b>0.00%</b>	<b>67</b>	<b>85</b>	<b>-21.18%</b>	<b>72</b>	<b>76</b>	<b>-5.26%</b>
<b>Current 7 Day Period:</b>		1/26/2025 - 2/1/2025			<b>Prior 7 Day Period:</b>		1/19/2025 - 1/25/2025			
<b>Current 28 Day Period:</b>		1/5/2025 - 2/1/2025			<b>Prior 28 Day Period:</b>		12/8/2024 - 1/4/2025			
<b>Current YTD Day Period:</b>		1/1/2025 - 2/1/2025			<b>Prior YTD Period:</b>		1/1/2024 - 2/1/2024			

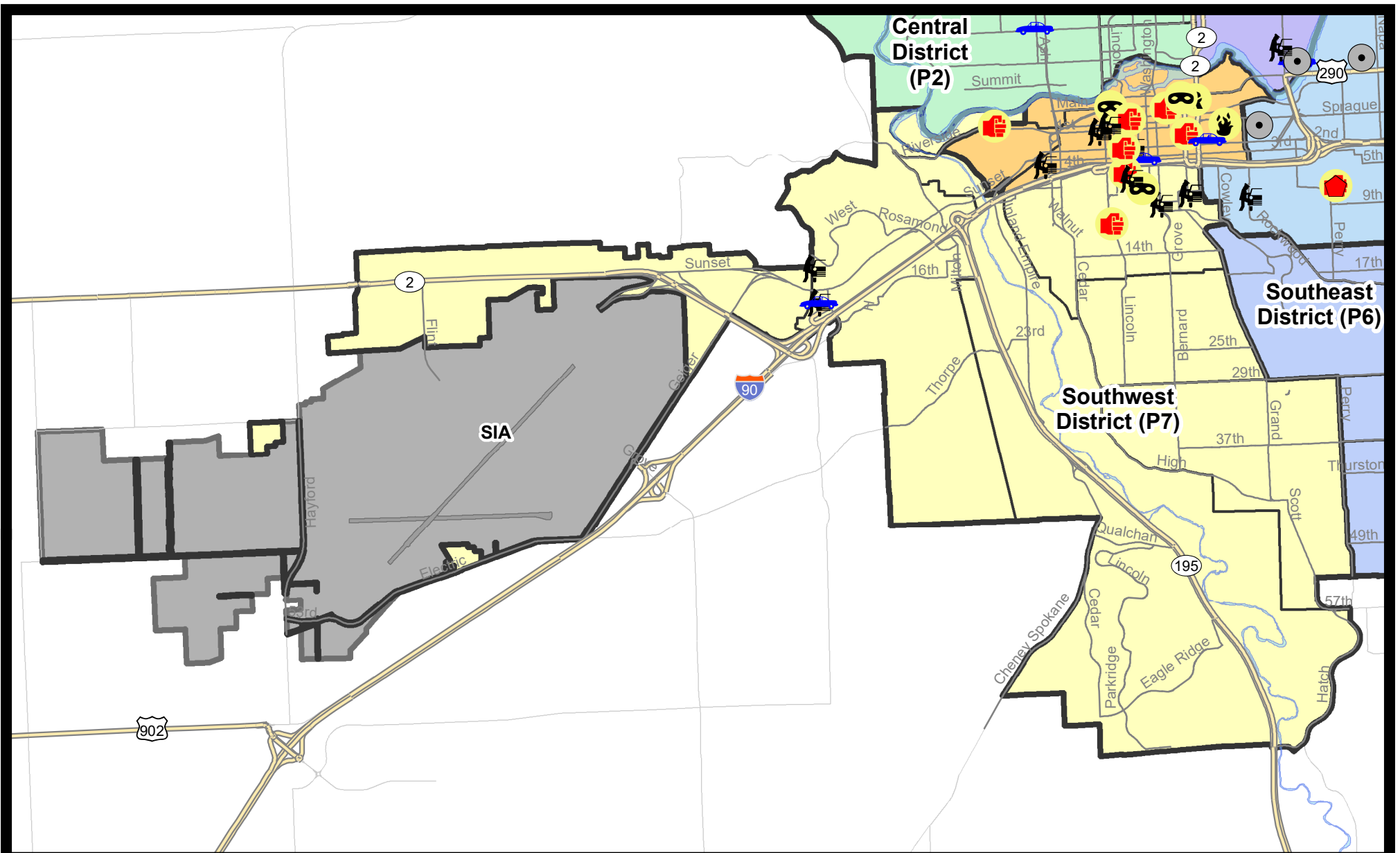
Prepared by SPD Crime Analysis Office - Monday, February 3, 2025

**NOTE:** SPD moved from UCR to the NIBRS reporting standard on 10/4/16 following the transition to a new RMS System. [Numbers on CompStat reports prior to this date should not be used as a comparison to those on this report.](#) Additional info on these reporting standards can be found on the FBI website: <https://ucr.fbi.gov/nibrs-overview>

This chart represents Preliminary counts of selected crime categories from Police Case Reports. Full statistical analysis to determine the confidence level of this data has not been performed. The % change columns on the preliminary counts differ from the percentage change on the NIBRS crime report, sometimes significantly. The CompStat report is designed for operational use and includes only selected NIBRS categories and coding less complex than full NIBRS rules. Official statistics for these and other NIBRS categories can be found on WASPC & FBI websites once available.



Note: On 1/8/23 boundary changes were implemented that incorporated portions of P7 into the Downtown DAVID Sector (SPD8BA SPD8PV); Consequently activity in P7 will appear lower if compared to printed CompStat reports prior to 1/8/23



**City of Spokane**  
**Southwest District (P7)**  
**Selected**  
**Crime Types**  
**2025-01-26 to 2025-02-01**

Prepared By:  
**Crime Analysis Unit**  
**Spokane Police Department**

**Legend**


**NIBRS Events**

-  Criminal Homicide
-  Rape
-  Robbery Commercial
-  Robbery Person
-  Aggravated Assault
-  Burglary Residential
-  Burglary Garage
-  Burglary Commercial
-  Vehicle Prowling
-  Vehicle Theft
-  Arson

*Cases Represent LERMS Crime Codes  
 Points may indicate multiple events  
 Note: Veh Prowl is only Larceny category displayed*



*For Additional Information on Incidents  
 pertaining to an Area, Trend, or Pattern  
 Contact Information Analysis*



**THIS IS NOT A LEGAL DOCUMENT:**  
*The information shown on this map is compiled  
 from various sources and is subject to constant  
 revision. Information shown on this map should  
 not be used to determine the location of facilities  
 in relationship to property lines, section lines,  
 streets, etc.*

Sunday - Saturday

1/26/2025 TO 2/1/2025

SE - Southwest District (P7)



<u>A/C</u>	<u>Offense Statute</u>	<u>Address</u>	<u>Reported Date</u>	<u>Dist</u>
<b><u>SPC7CH</u></b>				
C	ASSAULT 2D	1000 S MONROE ST	1/31/2025	P7
C	DRIVE BY SHOOTING	800 W 5TH AVE	1/28/2025	P1
C	MAIL THEFT	1000 S ADAMS ST	1/27/2025	P7
C	MAIL THEFT	1300 W 6TH AVE	1/31/2025	P7
C	ROBBERY 1D PERSON	600 S HOWARD ST	2/1/2025	P8
C	THEFT 3D ALL OTHER	800 W 5TH AVE	1/31/2025	P7
A	THEFT 3D FROM MOTOR VEHICLE	300 W 8TH AVE	1/27/2025	P7
C	THEFT 3D FROM MOTOR VEHICLE	100 W 8TH AVE	1/29/2025	P7
C	THEFT 3D FROM MOTOR VEHICLE	700 W 5TH AVE	1/31/2025	P7
A	THEFT 3D FROM MOTOR VEHICLE	100 W 8TH AVE	2/1/2025	P7
<b><u>SPC7CS</u></b>				
C	THEFT 3D ALL OTHER	3600 S LINCOLN DR	1/27/2025	
<b><u>SPC7LC</u></b>				
C	THEFT 3D ALL OTHER	3100 S SPRING CREEK LN	2/1/2025	P7
<b><u>SPC7WH</u></b>				
C	THEFT 2D FROM MOTOR VEHICLE	1400 S ASSEMBLY RD	1/29/2025	P7
A	THEFT 3D FROM MOTOR VEHICLE	1600 S RUSTLE ST	1/28/2025	P7
C	THEFT OF MOTOR VEHICLE	1600 S RUSTLE ST	2/1/2025	P7
<b><u>SPC7WP</u></b>				
C	THEFT 2D FROM BUILDING	1200 S FLINT RD	1/26/2025	P7
C	THEFT 3D SHOPLIFTING	9600 W US 2 HWY	1/30/2025	

# SPOKANE POLICE DEPARTMENT

## Downtown Precinct

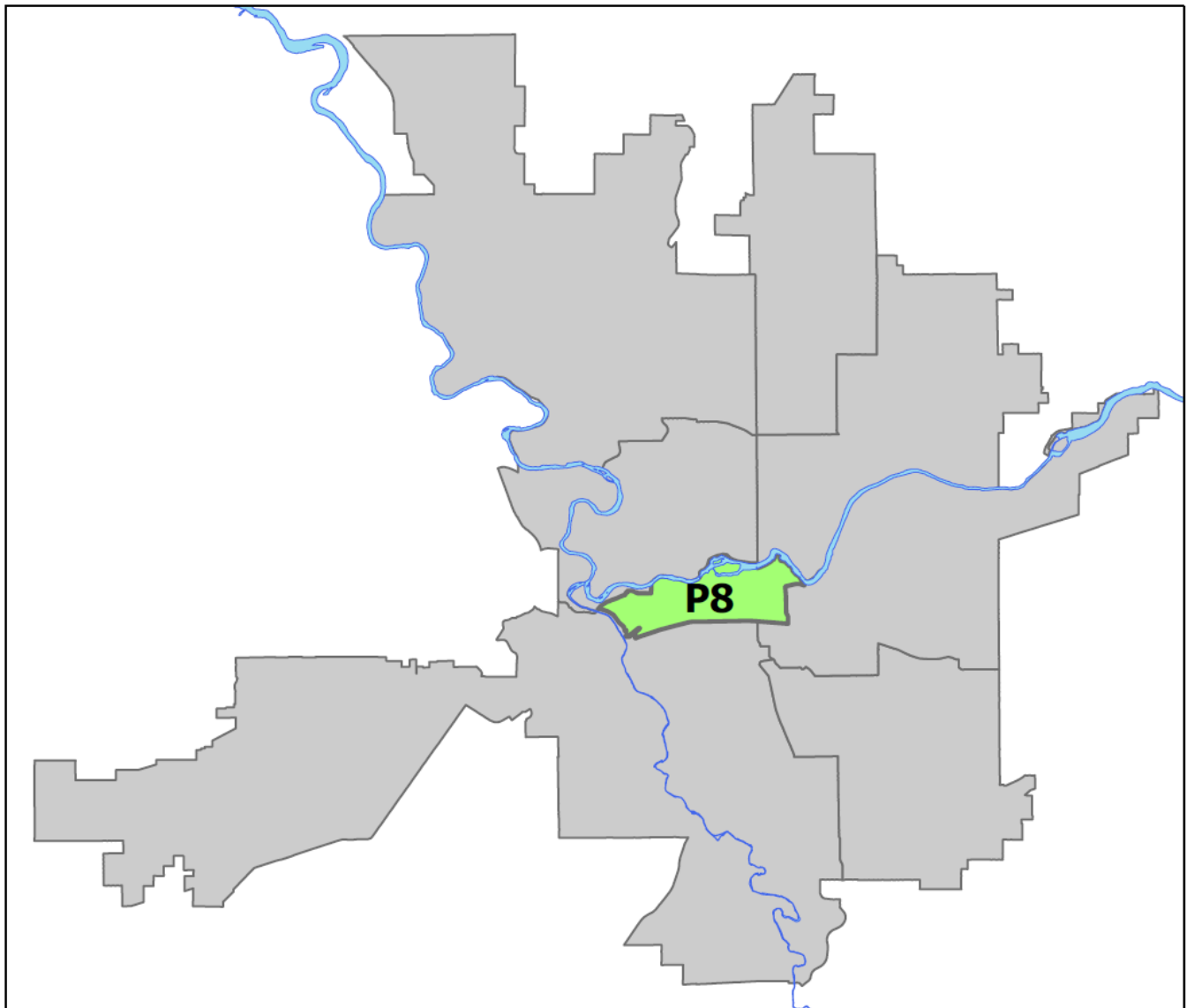
## DAVID Sector



PSA Commander

Captain Steve Wohl

Downtown District (P8)



POLICE SUMMARY - Ending: Saturday, February 1, 2025

# DOWNTOWN PRECINCT (P8) DAVID SECTOR



## Preliminary IBR Counts

NIBRS Categories (Part 1 Selected)	7 Day Comparison			28 Day Comparison			YTD Comparison		
	Current	Prior	Percent	Current	Prior	Percent	Current	Prior	Percent
<b>Violent</b>									
Criminal Homicide	0	0		0	0		0	0	
Rape	1	0		3	1	200.00%	3	0	
Robbery - Commercial	0	0		0	0		0	2	-100.00%
Robbery - Person	2	0		4	5	-20.00%	7	8	-12.50%
Aggravated Assault - Non DV	4	2	100.00%	10	10	0.00%	14	5	180.00%
Aggravated Assault - DV	1	1	0.00%	3	1	200.00%	3	3	0.00%
<b>Violent Total:</b>	<b>8</b>	<b>3</b>	<b>166.67%</b>	<b>20</b>	<b>17</b>	<b>17.65%</b>	<b>27</b>	<b>18</b>	<b>50.00%</b>
<b>Property</b>									
Burglary - Residential	0	1	-100.00%	2	4	-50.00%	3	7	-57.14%
Burglary Garage	0	0		0	0		0	0	
Burglary Commercial	0	2	-100.00%	4	5	-20.00%	4	7	-42.86%
Larceny	17	25	-32.00%	77	94	-18.09%	89	85	4.71%
Vehicle Theft	2	1	100.00%	8	5	60.00%	8	10	-20.00%
Arson	1	0		1	1	0.00%	1	0	
<b>Property Total:</b>	<b>20</b>	<b>29</b>	<b>-31.03%</b>	<b>92</b>	<b>109</b>	<b>-15.60%</b>	<b>105</b>	<b>109</b>	<b>-3.67%</b>
<b>Preliminary Part 1 Crime Totals:</b>	<b>28</b>	<b>32</b>	<b>-12.50%</b>	<b>112</b>	<b>126</b>	<b>-11.11%</b>	<b>132</b>	<b>127</b>	<b>3.94%</b>
<b>Current 7 Day Period:</b>	1/26/2025 - 2/1/2025			<b>Prior 7 Day Period:</b>	1/19/2025 - 1/25/2025				
<b>Current 28 Day Period:</b>	1/5/2025 - 2/1/2025			<b>Prior 28 Day Period:</b>	12/8/2024 - 1/4/2025				
<b>Current YTD Day Period:</b>	1/1/2025 - 2/1/2025			<b>Prior YTD Period:</b>	1/1/2024 - 2/1/2024				

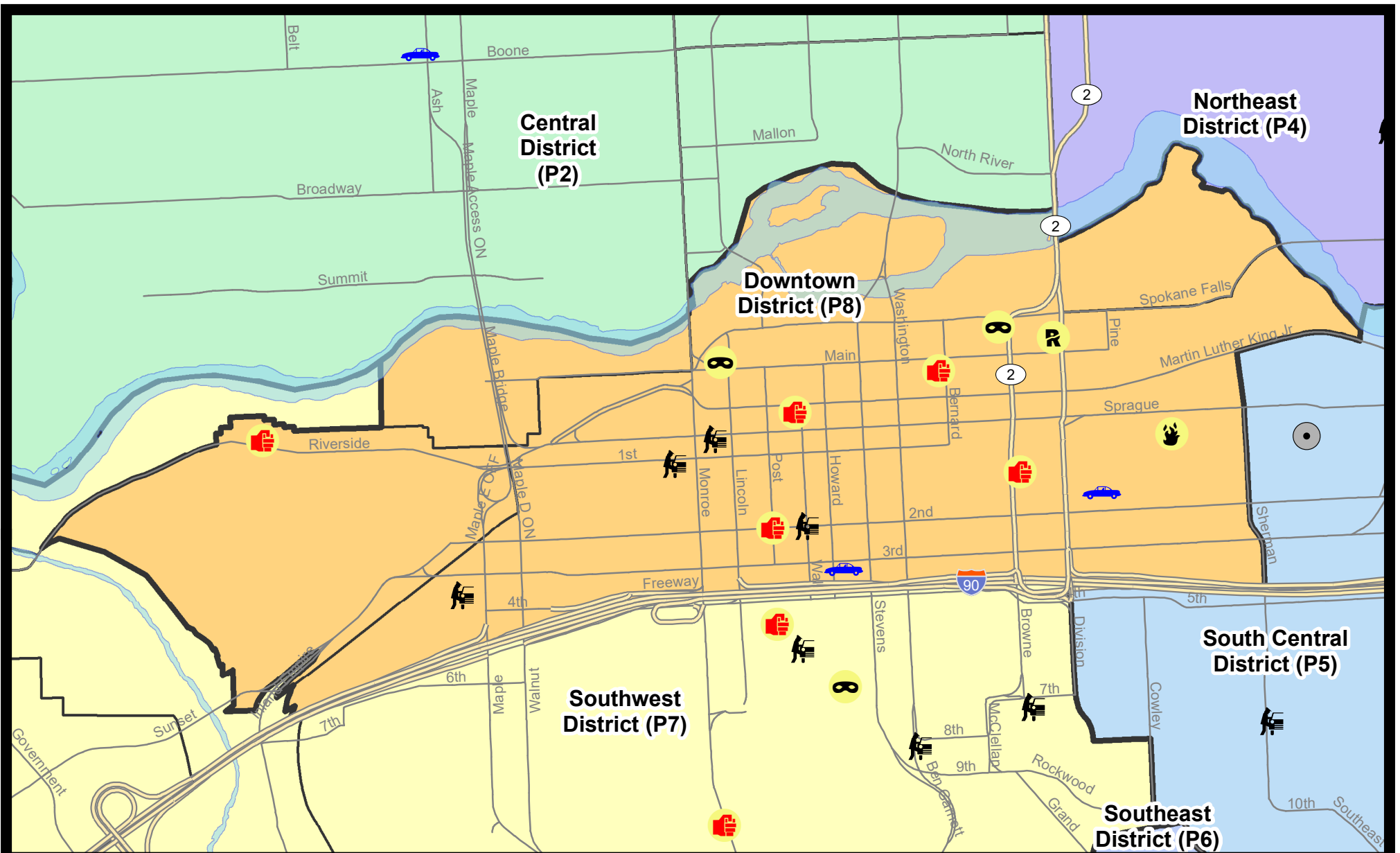
Prepared by SPD Crime Analysis Office - Monday, February 3, 2025

**NOTE:** SPD moved from UCR to the NIBRS reporting standard on 10/4/16 following the transition to a new RMS System. [Numbers on CompStat reports prior to this date should not be used as a comparison to those on this report.](#) Additional info on these reporting standards can be found on the FBI website: <https://ucr.fbi.gov/nibrs-overview>

This chart represents Preliminary counts of selected crime categories from Police Case Reports. Full statistical analysis to determine the confidence level of this data has not been performed. The % change columns on the preliminary counts differ from the percentage change on the NIBRS crime report, sometimes significantly. The CompStat report is designed for operational use and includes only selected NIBRS categories and coding less complex than full NIBRS rules. Official statistics for these and other NIBRS categories can be found on WASPC & FBI websites once available.



**Note:** On 1/8/23 boundary changes incorporated portions of P7 into the Downtown Precinct (SPD8BA and SPD8PV); Consequently activity in P8 will appear higher if compared to printed CompStat reports prior to 1/8/23



**City of Spokane**  
**Downtown District (P8)**  
**Selected**  
**Crime Types**  
**2025-01-26 to 2025-02-01**

Prepared By:  
**Crime Analysis Unit**  
**Spokane Police Department**

**Legend**


**NIBRS Events**

-  Criminal Homicide
-  Robbery Commercial
-  Aggravated Assault
-  Burglary Commercial
-  Rape
-  Robbery Person
-  Burglary Residential
-  Vehicle Prowling
-  Burglary Garage
-  Vehicle Theft
-  Arson

*Cases Represent LERMS Crime Codes  
 Points may indicate multiple events  
 Note: Veh Prowl is only Larceny category displayed*



*For Additional Information on Incidents  
 pertaining to an Area, Trend, or Pattern  
 Contact Information Analysis*



*THIS IS NOT A LEGAL DOCUMENT:  
 The information shown on this map is compiled  
 from various sources and is subject to constant  
 revision. Information shown on this map should  
 not be used to determine the location of facilities  
 in relationship to property lines, section lines,  
 streets, etc.*



Sunday - Saturday

1/26/2025 TO 2/1/2025

SW - Downtown District (P8)



<u>A/C</u>	<u>Offense Statute</u>	<u>Address</u>	<u>Reported Date</u>	<u>Dist</u>
<b><u>SPD8BA</u></b>				
C	ASSAULT 2D	2100 W RIVERSIDE AVE	2/1/2025	P8
C	THEFT 3D ALL OTHER	1800 W 3RD AVE	1/29/2025	P8
<b><u>SPD8EC</u></b>				
C	ARSON 2D	S SPOKANE ST / E 1ST AVE	1/26/2025	P8
C	THEFT OF MOTOR VEHICLE	S PINE ST / E SHORT AVE	1/31/2025	P6
<b><u>SPD8RS</u></b>				
C	ASSAULT 1D	0 W PACIFIC AVE	1/31/2025	P8
C	ASSAULT 2D	W 2ND AVE / S POST ST	1/28/2025	P8
C	ASSAULT 3D WEAPON OR NEGLIGENT INJURY	700 W RIVERSIDE AVE	1/31/2025	P8
C	ASSAULT 4D WEAPON	100 N BERNARD ST	1/30/2025	P8
C	RAPE 3D		1/30/2025	P8
C	ROBBERY 1D PERSON	200 W SPOKANE FALLS BLVD	1/27/2025	P8
C	ROBBERY 2D PERSON	900 W MAIN AVE	1/31/2025	P4
C	THEFT 2D FROM BUILDING	0 W SPOKANE FALLS BLVD	1/29/2025	P8
C	THEFT 2D FROM BUILDING	700 W RIVERSIDE AVE	2/1/2025	P8
C	THEFT 2D FROM MOTOR VEHICLE	900 W SPRAGUE AVE	2/1/2025	P8
C	THEFT 2D SHOPLIFTING	600 W MAIN AVE	1/28/2025	
C	THEFT 3D ALL OTHER	700 W RIVERSIDE AVE	1/26/2025	P8
C	THEFT 3D FROM BUILDING	900 W RIVERSIDE AVE	1/29/2025	P8
C	THEFT 3D FROM MOTOR VEHICLE	1000 W 1ST AVE	1/27/2025	P8
A	THEFT 3D FROM MOTOR VEHICLE	1600 W 3RD AVE	1/27/2025	P8
C	THEFT 3D FROM MOTOR VEHICLE	W 2ND AVE / S WALL ST	1/27/2025	
C	THEFT 3D SHOPLIFTING	600 W MAIN AVE	1/26/2025	P8
C	THEFT 3D SHOPLIFTING	600 W MAIN AVE	1/26/2025	P8
C	THEFT 3D SHOPLIFTING	600 W MAIN AVE	1/26/2025	P8
C	THEFT 3D SHOPLIFTING	600 W MAIN AVE	1/26/2025	P8
C	THEFT 3D SHOPLIFTING	800 W MAIN AVE	1/30/2025	P8
C	THEFT 3D SHOPLIFTING	600 W MAIN AVE	1/30/2025	P8
C	THEFT 3D SHOPLIFTING	600 W MAIN AVE	1/28/2025	
C	THEFT OF MOTOR VEHICLE	500 W 3RD AVE	1/29/2025	P8

POLICE SUMMARY - Ending: Saturday, February 1, 2025



## Other Jurisdiction or Unk District

### Preliminary IBR Counts

NIBRS Categories (Part 1 Selected)		7 Day Comparison			28 Day Comparison			YTD Comparison		
		Current	Prior	Percent	Current	Prior	Percent	Current	Prior	Percent
<b>Violent</b>	Criminal Homicide	0	0		0	0		0	0	
	Rape	0	0		0	0		0	0	
	Robbery - Commercial	0	0		0	0		0	0	
	Robbery - Person	0	0		0	0		0	0	
	Aggravated Assault - Non DV	0	0		0	2	-100.00%	1	1	0.00%
	Aggravated Assault - DV	0	0		0	0		0	0	
<b>Violent Total:</b>		0	0		0	2	-100.00%	1	1	0.00%
<b>Property</b>	Burglary - Residential	0	0		0	0		0	0	
	Burglary Garage	0	0		0	0		0	0	
	Burglary Commercial	0	0		0	0		0	0	
	Larceny	2	0		2	2	0.00%	2	1	100.00%
	Vehicle Theft	0	0		1	0		1	1	0.00%
	Arson	0	0		0	0		0	0	
<b>Property Total:</b>		2	0		3	2	50.00%	3	2	50.00%
<b>Preliminary Part 1 Crime Totals:</b>		2	0		3	4	-25.00%	4	3	33.33%
<b>Current 7 Day Period:</b>		1/26/2025 - 2/1/2025			<b>Prior 7 Day Period:</b>		1/19/2025 - 1/25/2025			
<b>Current 28 Day Period:</b>		1/5/2025 - 2/1/2025			<b>Prior 28 Day Period:</b>		12/8/2024 - 1/4/2025			
<b>Current YTD Day Period:</b>		1/1/2025 - 2/1/2025			<b>Prior YTD Period:</b>		1/1/2024 - 2/1/2024			

Prepared by SPD Crime Analysis Office - Monday, February 3, 2025

**NOTE:** SPD moved from UCR to the NIBRS reporting standard on 10/4/16 following the transition to a new RMS System. [Numbers on CompStat reports prior to this date should not be used as a comparison to those on this report.](#) Additional info on these reporting standards can be found on the FBI website: <https://ucr.fbi.gov/nibrs-overview>

This chart represents Preliminary counts of selected crime categories from Police Case Reports. Full statistical analysis to determine the confidence level of this data has not been performed. The % change columns on the preliminary counts differ from the percentage change on the NIBRS crime report, sometimes significantly. The CompStat report is designed for operational use and includes only selected NIBRS categories and coding less complex than full NIBRS rules. Official statistics for these and other NIBRS categories can be found on WASPC & FBI websites once available.

Sunday - Saturday

1/26/2025 TO 2/1/2025

Other Jurisdiction/Unk District



**A/C** **Offense Statute**

**Address**

**Reported Date**

**Dist**

**SC13**

C THEFT 3D SHOPLIFTING

900 W FRANCIS AVE

1/30/2025

C THEFT 3D SHOPLIFTING

900 W FRANCIS AVE

1/30/2025