

SPOKANE POLICE DEPARTMENT

PRELIMINARY CITYWIDE IBR CRIME REPORT



Preliminary IBR Counts

CHIEF OF POLICE

Period Ending: Saturday, January 25, 2025

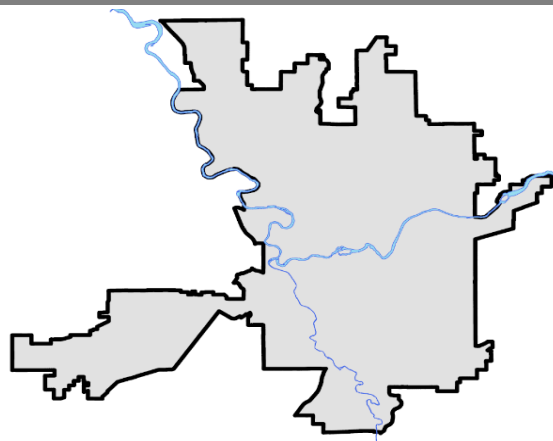
Kevin Hall

NIBRS Categories (Part 1 Selected)	7 Day Comparison			28 Day Comparison			YTD Comparison		
	Current	Prior	Percent	Current	Prior	Percent	Current	Prior	Percent
Violent									
Criminal Homicide	0	0		0	0		0	1	-100.00%
Rape	4	4	0.00%	14	10	40.00%	13	10	30.00%
Robbery - Commercial	3	1	200.00%	9	6	50.00%	9	10	-10.00%
Robbery - Person	3	2	50.00%	15	14	7.14%	13	15	-13.33%
Aggravated Assault - Non DV	8	9	-11.11%	35	29	20.69%	32	26	23.08%
Aggravated Assault - DV	9	6	50.00%	24	22	9.09%	23	21	9.52%
Violent Total:	27	22	22.73%	97	81	19.75%	90	83	8.43%
Property									
Burglary - Residential	9	3	200.00%	34	35	-2.86%	26	57	-54.39%
Burglary Garage	3	3	0.00%	15	27	-44.44%	13	19	-31.58%
Burglary Commercial	4	12	-66.67%	38	43	-11.63%	37	29	27.59%
Larceny	131	155	-15.48%	570	668	-14.67%	491	524	-6.30%
Vehicle Theft	11	18	-38.89%	57	78	-26.92%	47	73	-35.62%
Arson	1	1	0.00%	8	5	60.00%	4	4	0.00%
Property Total:	159	192	-17.19%	722	856	-15.65%	618	706	-12.46%
Preliminary Part 1 Crime Totals:	186	214	-13.08%	819	937	-12.59%	708	789	-10.27%
Current 7 Day Period:	1/19/2025 - 1/25/2025			Prior 7 Day Period:	1/12/2025 - 1/18/2025				
Current 28 Day Period:	12/29/2024 - 1/25/2025			Prior 28 Day Period:	12/1/2024 - 12/28/2024				
Current YTD Day Period:	1/1/2025 - 1/25/2025			Prior YTD Period:	1/1/2024 - 1/25/2024				

Prepared by SPD Crime Analysis Office - Monday, January 27, 2025

NOTE: SPD moved from UCR to the NIBRS reporting standard on 10/4/16 following the transition to a new RMS System. [Numbers on CompStat reports prior to this date should not be used as a comparison to those on this report.](#) Additional info on these reporting standards can be found on the FBI website: <https://ucr.fbi.gov/nibrs-overview>

This chart represents Preliminary counts of selected crime categories from Police Case Reports. Full statistical analysis to determine the confidence level of this data has not been performed. The % change columns on the preliminary counts differ from the percentage change on the NIBRS crime report, sometimes significantly. The CompStat report is designed for operational use and includes only selected NIBRS categories and coding less complex than full NIBRS rules. Official statistics for these and other NIBRS categories can be found on WASPC & FBI websites once available.



SPOKANE POLICE DEPARTMENT

Northwest Precinct

ADAM Sector

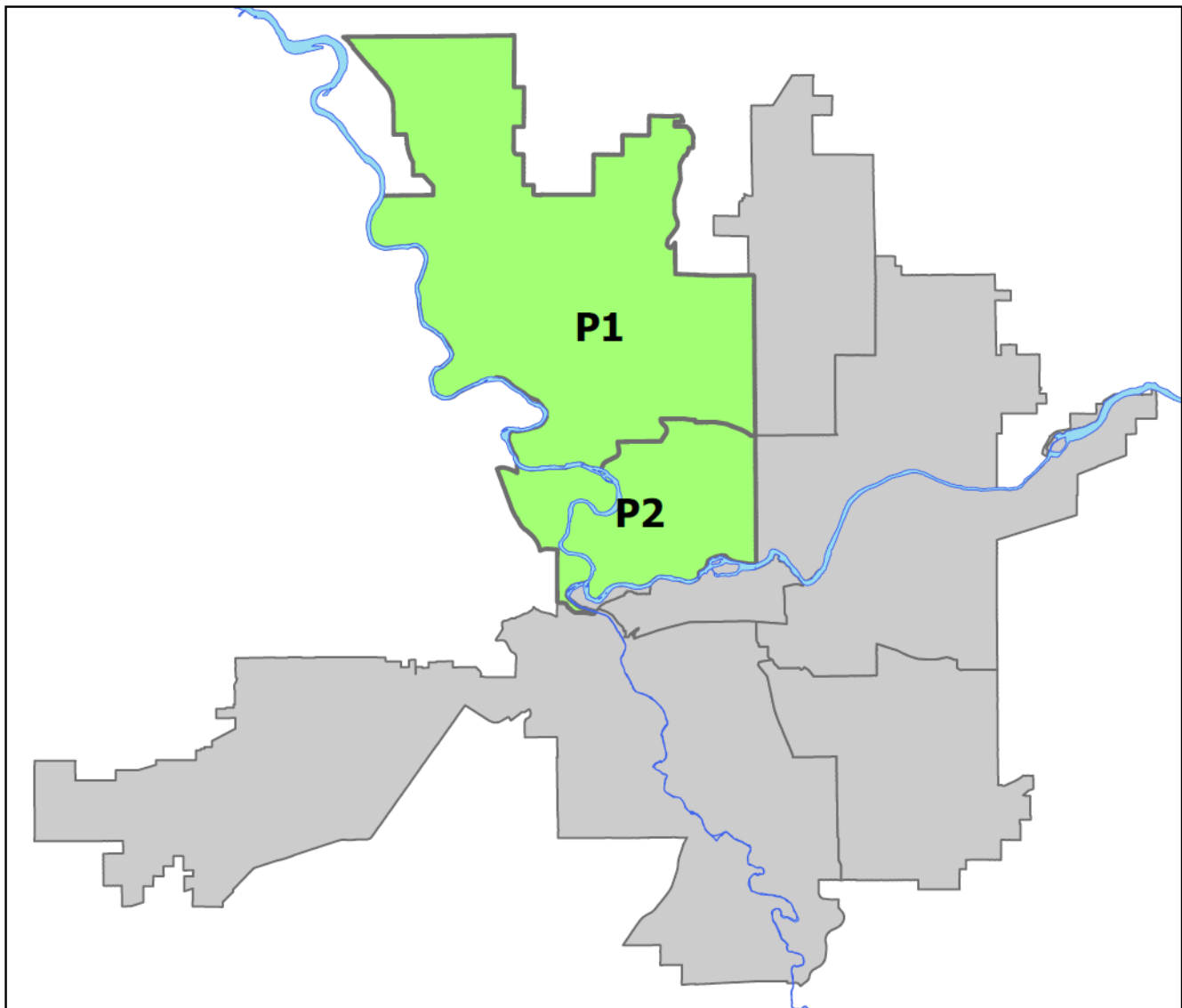


PSA Commander

Captain Tom Hendren

Northwest District (P1)

Central District (P2)



POLICE SUMMARY - Ending: Saturday, January 25, 2025

NORTHWEST PRECINCT (P1, P2) ADAM SECTOR



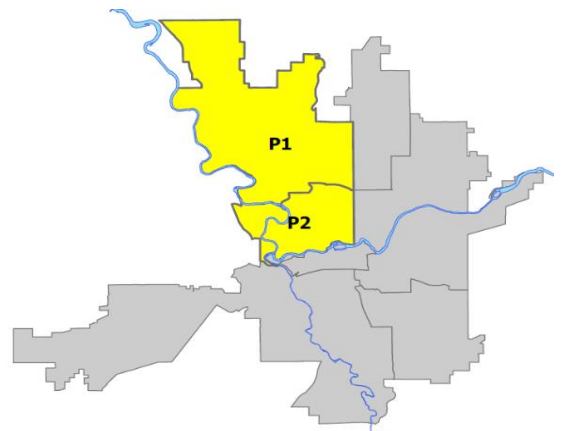
Preliminary IBR Counts

NIBRS Categories (Part 1 Selected)	7 Day Comparison			28 Day Comparison			YTD Comparison		
	Current	Prior	Percent	Current	Prior	Percent	Current	Prior	Percent
Violent									
Criminal Homicide	0	0		0	0		0	0	
Rape	1	0		2	1	100.00%	2	4	-50.00%
Robbery - Commercial	1	0		3	5	-40.00%	3	2	50.00%
Robbery - Person	0	0		2	5	-60.00%	1	2	-50.00%
Aggravated Assault - Non DV	3	1	200.00%	7	7	0.00%	7	3	133.33%
Aggravated Assault - DV	2	3	-33.33%	10	4	150.00%	9	5	80.00%
Violent Total:	7	4	75.00%	24	22	9.09%	22	16	37.50%
Property									
Burglary - Residential	5	1	400.00%	13	15	-13.33%	9	20	-55.00%
Burglary Garage	1	2	-50.00%	7	14	-50.00%	7	3	133.33%
Burglary Commercial	1	0		7	6	16.67%	6	4	50.00%
Larceny	26	41	-36.59%	128	149	-14.09%	117	128	-8.59%
Vehicle Theft	1	4	-75.00%	11	19	-42.11%	10	13	-23.08%
Arson	0	0		3	0		1	2	-50.00%
Property Total:	34	48	-29.17%	169	203	-16.75%	150	170	-11.76%
Preliminary Part 1 Crime Totals:	41	52	-21.15%	193	225	-14.22%	172	186	-7.53%
Current 7 Day Period:	1/19/2025 - 1/25/2025			Prior 7 Day Period:	1/12/2025 - 1/18/2025				
Current 28 Day Period:	12/29/2024 - 1/25/2025			Prior 28 Day Period:	12/1/2024 - 12/28/2024				
Current YTD Day Period:	1/1/2025 - 1/25/2025			Prior YTD Period:	1/1/2024 - 1/25/2024				

Prepared by SPD Crime Analysis Office - Monday, January 27, 2025

NOTE: SPD moved from UCR to the NIBRS reporting standard on 10/4/16 following the transition to a new RMS System. [Numbers on CompStat reports prior to this date should not be used as a comparison to those on this report.](#) Additional info on these reporting standards can be found on the FBI website: <https://ucr.fbi.gov/nibrs-overview>

This chart represents Preliminary counts of selected crime categories from Police Case Reports. Full statistical analysis to determine the confidence level of this data has not been performed. The % change columns on the preliminary counts differ from the percentage change on the NIBRS crime report, sometimes significantly. The CompStat report is designed for operational use and includes only selected NIBRS categories and coding less complex than full NIBRS rules. Official statistics for these and other NIBRS categories can be found on WASPC & FBI websites once available.



Note: On 1/8/23 boundary changes were implemented dividing the North Precinct into two (NW and NE). The Northwest Precinct ADAM Sector consists of P1 and P2; Consequently this page did not exist on printed CompStat reports prior to 1/8/23



NW - Northwest District (P1)

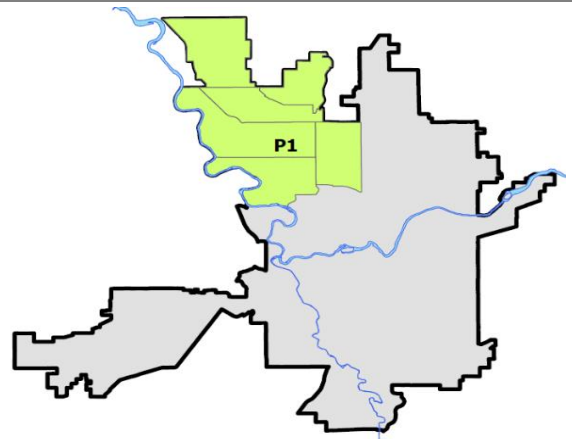
Preliminary IBR Counts

NIBRS Categories (Part 1 Selected)		7 Day Comparison			28 Day Comparison			YTD Comparison		
		Current	Prior	Percent	Current	Prior	Percent	Current	Prior	Percent
Violent	Criminal Homicide	0	0		0	0		0	0	
	Rape	0	0		0	1	-100.00%	0	3	-100.00%
	Robbery - Commercial	1	0		1	3	-66.67%	1	1	0.00%
	Robbery - Person	0	0		2	0		1	0	
	Aggravated Assault - Non DV	1	0		3	3	0.00%	3	2	50.00%
	Aggravated Assault - DV	0	2	-100.00%	4	2	100.00%	4	1	300.00%
Violent Total:		2	2	0.00%	10	9	11.11%	9	7	28.57%
Property	Burglary - Residential	5	0		10	12	-16.67%	7	11	-36.36%
	Burglary Garage	1	1	0.00%	5	10	-50.00%	5	3	66.67%
	Burglary Commercial	0	0		2	3	-33.33%	2	3	-33.33%
	Larceny	13	18	-27.78%	52	77	-32.47%	46	63	-26.98%
	Vehicle Theft	0	2	-100.00%	6	9	-33.33%	5	3	66.67%
	Arson	0	0		1	0		0	1	-100.00%
Property Total:		19	21	-9.52%	76	111	-31.53%	65	84	-22.62%
Preliminary Part 1 Crime Totals:		21	23	-8.70%	86	120	-28.33%	74	91	-18.68%
Current 7 Day Period:		1/19/2025 - 1/25/2025			Prior 7 Day Period:		1/12/2025 - 1/18/2025			
Current 28 Day Period:		12/29/2024 - 1/25/2025			Prior 28 Day Period:		12/1/2024 - 12/28/2024			
Current YTD Day Period:		1/1/2025 - 1/25/2025			Prior YTD Period:		1/1/2024 - 1/25/2024			

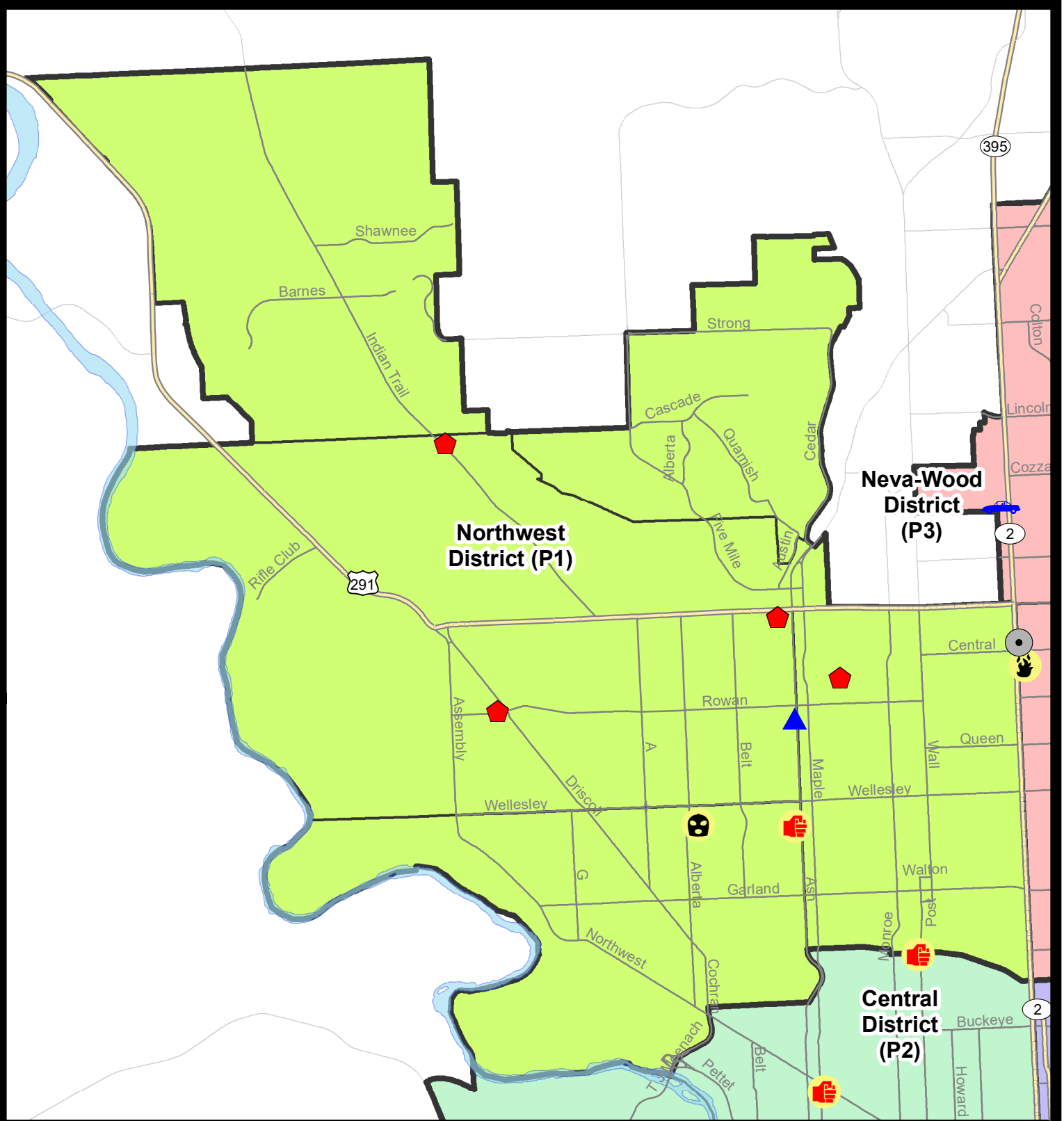
Prepared by SPD Crime Analysis Office - Monday, January 27, 2025

NOTE: SPD moved from UCR to the NIBRS reporting standard on 10/4/16 following the transition to a new RMS System. [Numbers on CompStat reports prior to this date should not be used as a comparison to those on this report.](#) Additional info on these reporting standards can be found on the FBI website: <https://ucr.fbi.gov/nibrs-overview>

This chart represents Preliminary counts of selected crime categories from Police Case Reports. Full statistical analysis to determine the confidence level of this data has not been performed. The % change columns on the preliminary counts differ from the percentage change on the NIBRS crime report, sometimes significantly. The CompStat report is designed for operational use and includes only selected NIBRS categories and coding less complex than full NIBRS rules. Official statistics for these and other NIBRS categories can be found on WASPC & FBI websites once available.



Note: On 1/8/23 a boundary change to P1 added a portion of the prior area to P2 (SPA2EG); Consequently activity in P1 will appear a bit lower if compared to printed CompStat reports prior to 1/8/23



Northwest District (P1)

Neva-Wood District (P3)

Central District (P2)

City of Spokane
Northwest District (P1)
Selected Crime Codes
2025-01-19 to 2025-01-25
 Prepared By:
Crime Analysis Unit
Spokane Police Department

Legend
NIBRS Events

*Cases Represent LERMS Crime Codes
 Points may indicate multiple events
 Note: Veh Prowl is only Larceny displayed*

SPokane Police

For Additional Information on Incidents pertaining to an Area, Trend, or Pattern Contact Information Analysis

0 0.25 0.5 1 Miles

Geographic Information System

SPokane

THIS IS NOT A LEGAL DOCUMENT. The information shown on this map is compiled from various sources and is subject to constant revision. Information shown on this map should not be used to determine the location of facilities in relationship to property lines, section lines, streets, etc.

Sunday - Saturday

1/19/2025 TO 1/25/2025

NW - Northwest District (P1)



<u>A/C</u>	<u>Offense Statute</u>	<u>Address</u>	<u>Reported Date</u>	<u>Dist</u>
<u>SPA1AD</u>				
C	HARASSMENT WEAPON INVOLVED	4300 N ASH ST	1/21/2025	P1
C	ROBBERY 1D COMMERCIAL	2500 W WELLESLEY AVE	1/21/2025	P1
C	THEFT 3D SHOPLIFTING	2300 W WELLESLEY AVE	1/21/2025	P1
C	THEFT 3D SHOPLIFTING	2200 W WELLESLEY AVE	1/22/2025	P1
C	THEFT 3D SHOPLIFTING	2500 W WELLESLEY AVE	1/24/2025	P1
C	THEFT 3D SHOPLIFTING	2200 W WELLESLEY AVE	1/25/2025	P1
C	THEFT 3D SHOPLIFTING	2500 W WELLESLEY AVE	1/21/2025	
C	THEFT 3D SHOPLIFTING	2500 W WELLESLEY AVE	1/21/2025	
<u>SPA1BS</u>				
C	RESIDENTIAL BURGLARY	4300 W INDIAN TRAIL RD	1/24/2025	P1
C	THEFT 3D ALL OTHER	2500 W HOUSTON AVE	1/21/2025	P1
<u>SPA1IT</u>				
C	THEFT 3D ALL OTHER	9000 N INDIAN TRAIL RD	1/22/2025	P1
C	THEFT 3D ALL OTHER	8400 N INDIAN TRAIL RD	1/21/2025	
<u>SPA1NH</u>				
C	RESIDENTIAL BURGLARY	1300 W JOSEPH AVE	1/21/2025	P1
C	THEFT 2D ALL OTHER	4500 N HAWTHORNE ST	1/19/2025	P1
C	THEFT 2D ALL OTHER	4500 N HAWTHORNE ST	1/19/2025	P1
C	THEFT 2D ALL OTHER	600 W GORDON AVE	1/22/2025	P1
C	THEFT 3D VEHICLE PARTS AND ACCESSORIES	5400 N WALNUT ST	1/19/2025	P1
<u>SPA1NW</u>				
C	BURGLARY 2D GARAGE	5300 N ASH ST	1/19/2025	P1
C	RESIDENTIAL BURGLARY	4000 W ROWAN AVE	1/21/2025	P1
C	RESIDENTIAL BURGLARY	6200 N OAK ST	1/23/2025	P7
C	RESIDENTIAL BURGLARY	6200 N OAK ST	1/24/2025	P1



NW - North Central District (P2)

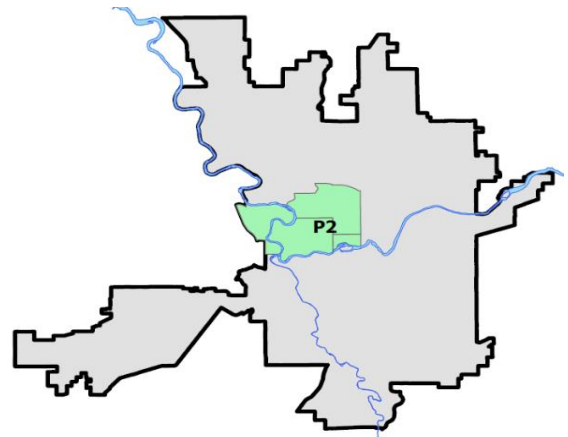
Preliminary IBR Counts

NIBRS Categories (Part 1 Selected)		7 Day Comparison			28 Day Comparison			YTD Comparison		
		Current	Prior	Percent	Current	Prior	Percent	Current	Prior	Percent
Violent	Criminal Homicide	0	0		0	0		0	0	
	Rape	1	0		2	0		2	1	100.00%
	Robbery - Commercial	0	0		2	2	0.00%	2	1	100.00%
	Robbery - Person	0	0		0	5	-100.00%	0	2	-100.00%
	Aggravated Assault - Non DV	2	1	100.00%	4	4	0.00%	4	1	300.00%
	Aggravated Assault - DV	2	1	100.00%	6	2	200.00%	5	4	25.00%
Violent Total:		5	2	150.00%	14	13	7.69%	13	9	44.44%
Property	Burglary - Residential	0	1	-100.00%	3	3	0.00%	2	9	-77.78%
	Burglary Garage	0	1	-100.00%	2	4	-50.00%	2	0	
	Burglary Commercial	1	0		5	3	66.67%	4	1	300.00%
	Larceny	13	23	-43.48%	76	72	5.56%	71	65	9.23%
	Vehicle Theft	1	2	-50.00%	5	10	-50.00%	5	10	-50.00%
	Arson	0	0		2	0		1	1	0.00%
Property Total:		15	27	-44.44%	93	92	1.09%	85	86	-1.16%
Preliminary Part 1 Crime Totals:		20	29	-31.03%	107	105	1.90%	98	95	3.16%
Current 7 Day Period:		1/19/2025 - 1/25/2025			Prior 7 Day Period:		1/12/2025 - 1/18/2025			
Current 28 Day Period:		12/29/2024 - 1/25/2025			Prior 28 Day Period:		12/1/2024 - 12/28/2024			
Current YTD Day Period:		1/1/2025 - 1/25/2025			Prior YTD Period:		1/1/2024 - 1/25/2024			

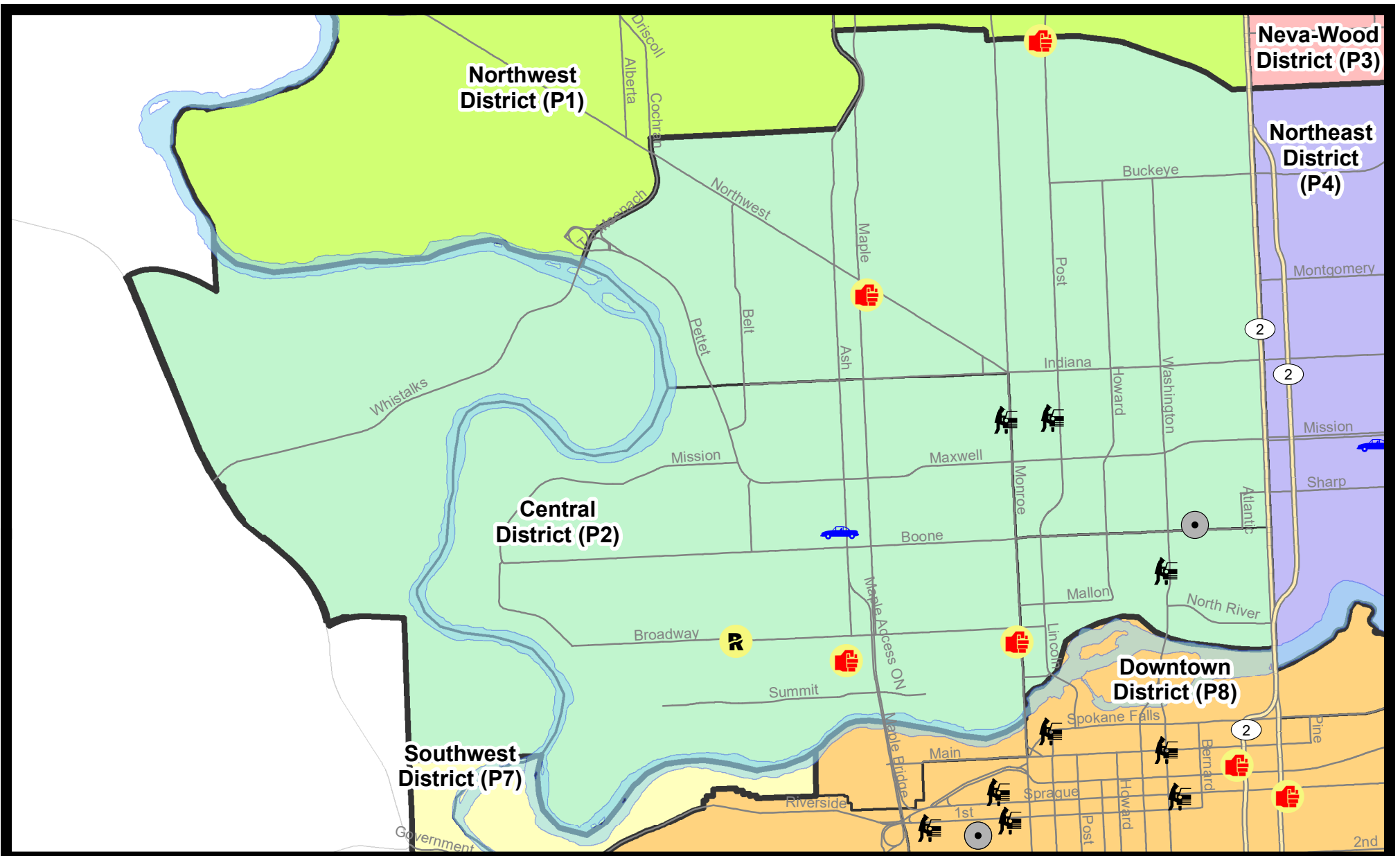
Prepared by SPD Crime Analysis Office - Monday, January 27, 2025

NOTE: SPD moved from UCR to the NIBRS reporting standard on 10/4/16 following the transition to a new RMS System. [Numbers on CompStat reports prior to this date should not be used as a comparison to those on this report.](#) Additional info on these reporting standards can be found on the FBI website: <https://ucr.fbi.gov/nibrs-overview>

This chart represents Preliminary counts of selected crime categories from Police Case Reports. Full statistical analysis to determine the confidence level of this data has not been performed. The % change columns on the preliminary counts differ from the percentage change on the NIBRS crime report, sometimes significantly. The CompStat report is designed for operational use and includes only selected NIBRS categories and coding less complex than full NIBRS rules. Official statistics for these and other NIBRS categories can be found on WASPC & FBI websites once available.



Note: On 1/8/23 a boundary change to P2 added a portion of the P1 area into P2 (SPA2EG); Consequently activity in P2 will appear a bit higher if compared to printed CompStat reports prior to 1/8/23




City of Spokane
Central District (P2)
Selected
Crime Types
2025-01-19 to 2025-01-25
 Prepared By:
Crime Analysis Unit
Spokane Police Department

Legend

- NIBRS Events**
- Criminal Homicide
 - Robbery Commercial
 - Aggravated Assault
 - Burglary Commercial
 - Rape
 - Robbery Person
 - Burglary Residential
 - Vehicle Prowling
 - Burglary Garage
 - Vehicle Theft
 - Arson
- Cases Represent LERMS Crime Codes
 Points may indicate multiple events
 Note: Veh Prowl is only Larceny category displayed*



For Additional Information on Incidents pertaining to an Area, Trend, or Pattern Contact Information Analysis



THIS IS NOT A LEGAL DOCUMENT:
The information shown on this map is compiled from various sources and is subject to constant revision. Information shown on this map should not be used to determine the location of facilities in relationship to property lines, section lines, streets, etc.

Sunday - Saturday

1/19/2025 TO 1/25/2025

NW - Central District (P2)



<u>A/C</u>	<u>Offense Statute</u>	<u>Address</u>	<u>Reported Date</u>	<u>Dist</u>
<u>SPA2EG</u>				
C	ASSAULT 1D	3300 N POST ST	1/20/2025	P4
C	ASSAULT 2D	1500 W NORTHWEST BLVD	1/24/2025	P1
C	BURGLARY 2D COMMERCIAL	200 W BOONE AVE	1/23/2025	P1
A	THEFT 3D ALL OTHER	300 W MONTGOMERY AVE	1/22/2025	P2
C	THEFT 3D ALL OTHER	1400 W ALICE AVE	1/24/2025	P2
A	THEFT 3D FROM MOTOR VEHICLE	800 W AUGUSTA AVE	1/25/2025	P2
C	THEFT 3D SHOPLIFTING	1600 W NORTHWEST BLVD	1/20/2025	P1
C	THEFT 3D SHOPLIFTING	1700 W NORTHWEST BLVD	1/24/2025	P1
<u>SPA2RS</u>				
C	THEFT 3D FROM MOTOR VEHICLE	900 N WASHINGTON ST	1/20/2025	P2
<u>SPA2WC</u>				
C	ASSAULT 2D	1700 W COLLEGE AVE	1/20/2025	P1
C	ASSAULT 2D	700 N MONROE ST	1/21/2025	P1
C	MAIL THEFT	1200 W AUGUSTA AVE	1/23/2025	P2
C	RAPE 2D		1/20/2025	P1
C	THEFT 1D FROM BUILDING	1900 W DEAN AVE	1/23/2025	P2
C	THEFT 3D FROM BUILDING	1100 W MALLON AVE	1/23/2025	P2
C	THEFT 3D SHOPLIFTING	1100 N MONROE ST	1/19/2025	P2
C	THEFT 3D SHOPLIFTING	1000 W SUMMIT PKWY	1/22/2025	P1
C	THEFT 3D SHOPLIFTING	1000 W SUMMIT PKWY	1/25/2025	P1
C	THEFT OF A FIREARM FROM MOTOR VEHICLE	1000 W AUGUSTA AVE	1/19/2025	P2
C	THEFT OF MOTOR VEHICLE	1200 N ASH ST	1/24/2025	P1

SPOKANE POLICE DEPARTMENT

Northeast Precinct

BAKER Sector

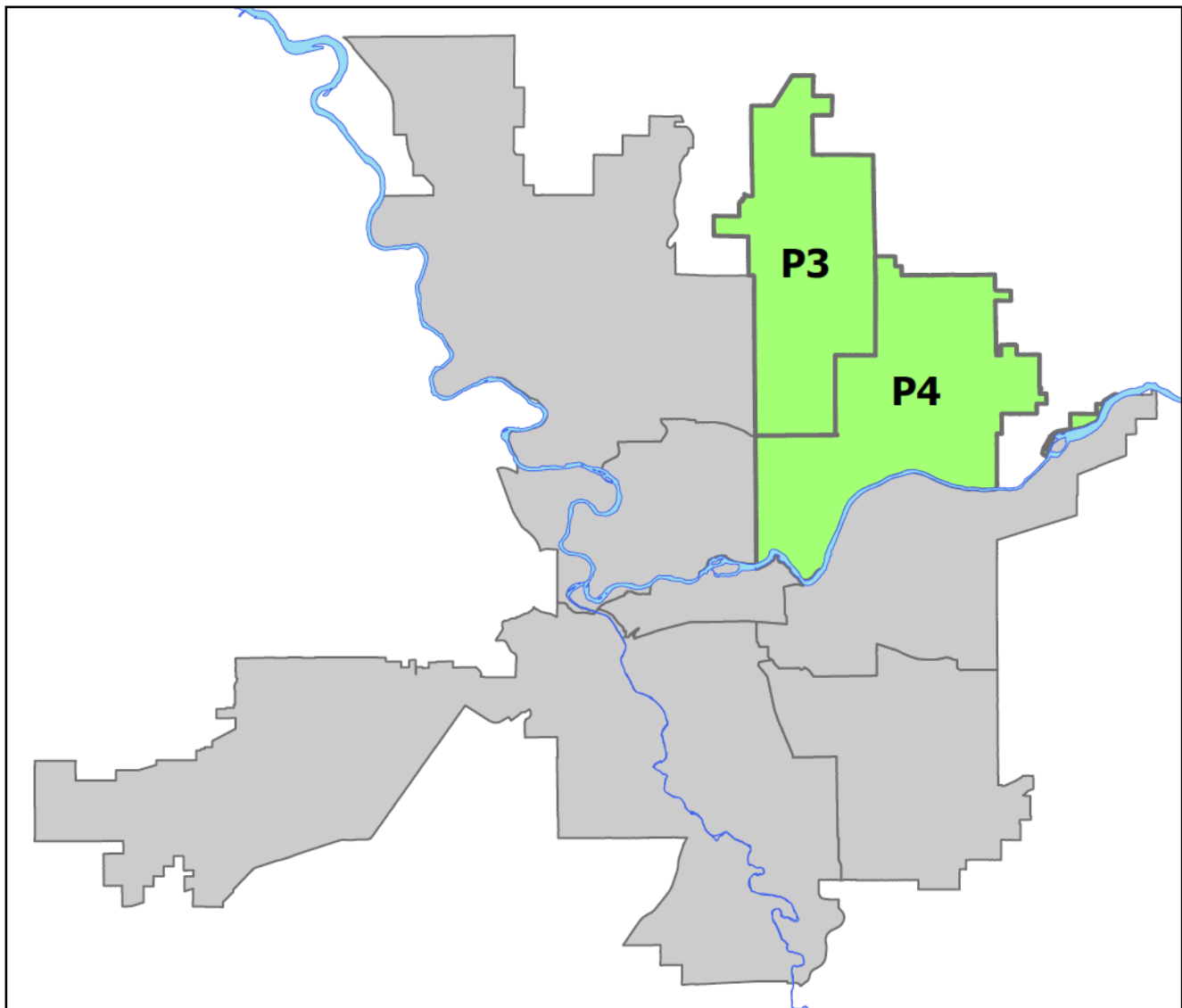


PSA Commander

Captain Shawn Kendall

NevaWood District (P3)

Northeast District (P4)



POLICE SUMMARY - Ending: Saturday, January 25, 2025

NORTHEAST PRECINCT (P3, P4) BAKER SECTOR



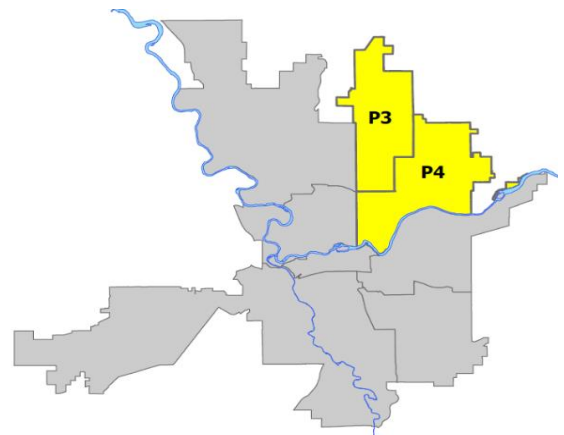
Preliminary IBR Counts

NIBRS Categories (Part 1 Selected)		7 Day Comparison			28 Day Comparison			YTD Comparison		
		Current	Prior	Percent	Current	Prior	Percent	Current	Prior	Percent
Violent	Criminal Homicide	0	0		0	0		0	0	
	Rape	1	3	-66.67%	5	2	150.00%	5	3	66.67%
	Robbery - Commercial	1	1	0.00%	5	0		5	4	25.00%
	Robbery - Person	2	0		3	3	0.00%	3	6	-50.00%
	Aggravated Assault - Non DV	1	5	-80.00%	9	6	50.00%	8	16	-50.00%
	Aggravated Assault - DV	3	2	50.00%	6	12	-50.00%	6	5	20.00%
Violent Total:		8	11	-27.27%	28	23	21.74%	27	34	-20.59%
Property	Burglary - Residential	2	1	100.00%	9	8	12.50%	9	19	-52.63%
	Burglary Garage	1	0		3	4	-25.00%	2	9	-77.78%
	Burglary Commercial	1	7	-85.71%	17	18	-5.56%	17	15	13.33%
	Larceny	53	55	-3.64%	219	258	-15.12%	188	220	-14.55%
	Vehicle Theft	8	5	60.00%	23	34	-32.35%	19	34	-44.12%
	Arson	1	0		1	1	0.00%	1	0	
Property Total:		66	68	-2.94%	272	323	-15.79%	236	297	-20.54%
Preliminary Part 1 Crime Totals:		74	79	-6.33%	300	346	-13.29%	263	331	-20.54%
Current 7 Day Period:		1/19/2025 - 1/25/2025			Prior 7 Day Period:		1/12/2025 - 1/18/2025			
Current 28 Day Period:		12/29/2024 - 1/25/2025			Prior 28 Day Period:		12/1/2024 - 12/28/2024			
Current YTD Day Period:		1/1/2025 - 1/25/2025			Prior YTD Period:		1/1/2024 - 1/25/2024			

Prepared by SPD Crime Analysis Office - Monday, January 27, 2025

NOTE: SPD moved from UCR to the NIBRS reporting standard on 10/4/16 following the transition to a new RMS System. [Numbers on CompStat reports prior to this date should not be used as a comparison to those on this report.](#) Additional info on these reporting standards can be found on the FBI website: <https://ucr.fbi.gov/nibrs-overview>

This chart represents Preliminary counts of selected crime categories from Police Case Reports. Full statistical analysis to determine the confidence level of this data has not been performed. The % change columns on the preliminary counts differ from the percentage change on the NIBRS crime report, sometimes significantly. The CompStat report is designed for operational use and includes only selected NIBRS categories and coding less complex than full NIBRS rules. Official statistics for these and other NIBRS categories can be found on WASPC & FBI websites once available.



Note: On 1/8/23 boundary changes were implemented dividing the North Precinct into two (NW and NE). The Northeast Precinct BAKER Sector consists of P3 and P4; Consequently this page did not exist on printed reports prior to 1/8/23



NE - Neva-Wood District (P3)

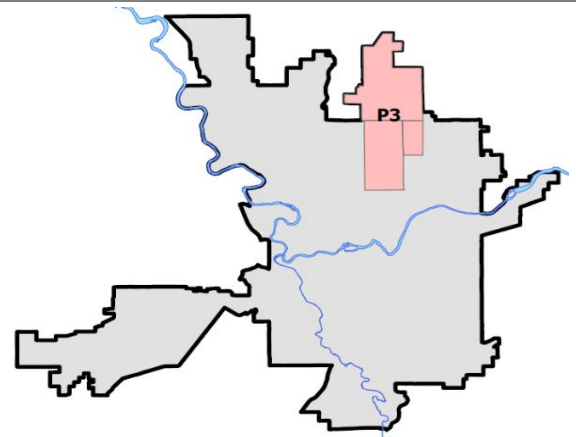
Preliminary IBR Counts

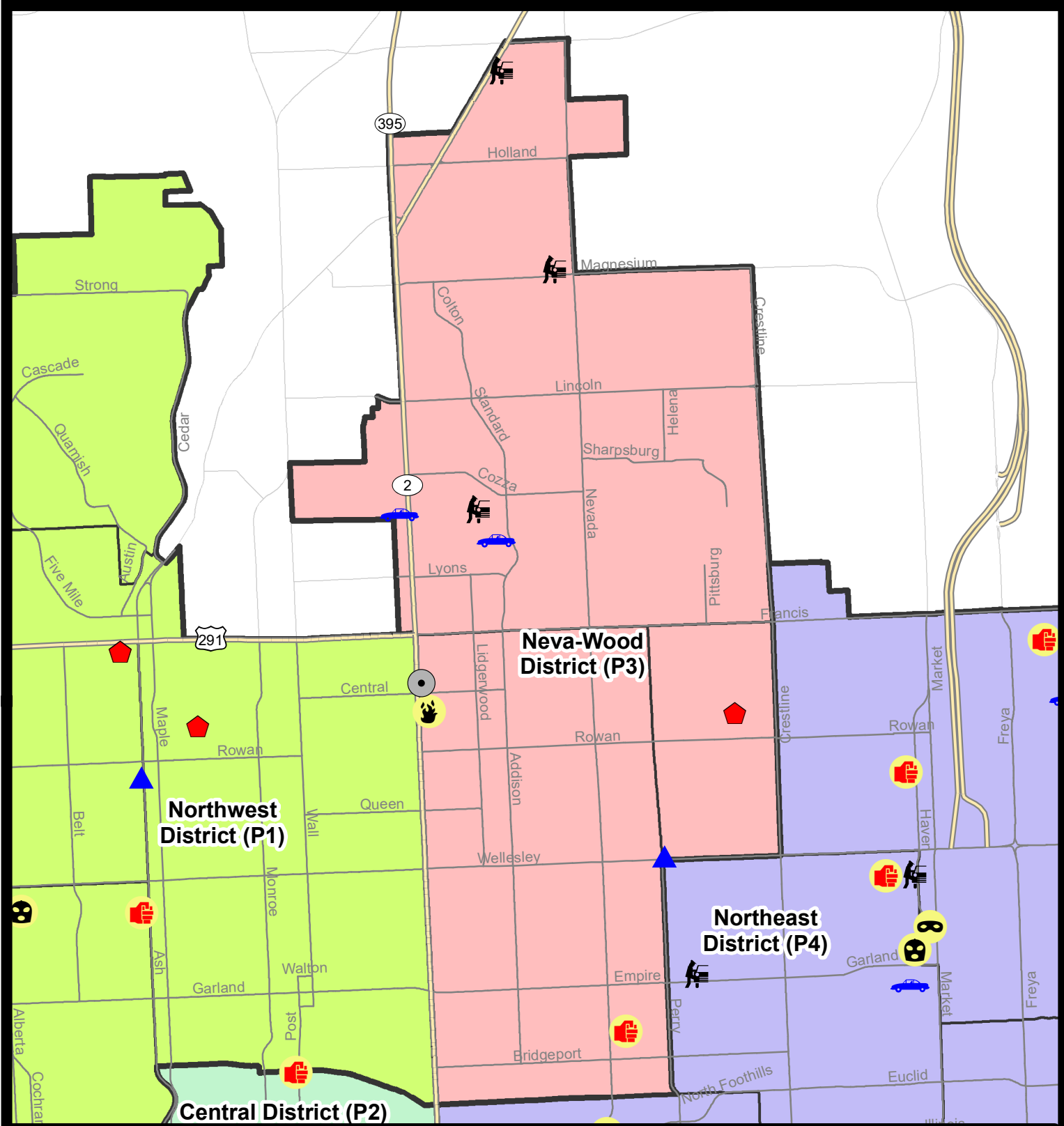
NIBRS Categories (Part 1 Selected)		7 Day Comparison			28 Day Comparison			YTD Comparison		
		Current	Prior	Percent	Current	Prior	Percent	Current	Prior	Percent
Violent	Criminal Homicide	0	0		0	0		0	0	
	Rape	0	2	-100.00%	2	1	100.00%	2	2	0.00%
	Robbery - Commercial	0	1	-100.00%	2	0		2	2	0.00%
	Robbery - Person	0	0		0	3	-100.00%	0	3	-100.00%
	Aggravated Assault - Non DV	0	5	-100.00%	5	2	150.00%	5	11	-54.55%
	Aggravated Assault - DV	1	1	0.00%	2	8	-75.00%	2	3	-33.33%
Violent Total:		1	9	-88.89%	11	14	-21.43%	11	21	-47.62%
Property	Burglary - Residential	1	1	0.00%	5	4	25.00%	5	12	-58.33%
	Burglary Garage	1	0		3	2	50.00%	2	3	-33.33%
	Burglary Commercial	1	6	-83.33%	14	14	0.00%	14	9	55.56%
	Larceny	33	41	-19.51%	155	190	-18.42%	130	134	-2.99%
	Vehicle Theft	2	3	-33.33%	8	19	-57.89%	7	17	-58.82%
	Arson	1	0		1	1	0.00%	1	0	
Property Total:		39	51	-23.53%	186	230	-19.13%	159	175	-9.14%
Preliminary Part 1 Crime Totals:		40	60	-33.33%	197	244	-19.26%	170	196	-13.27%
Current 7 Day Period:		1/19/2025 - 1/25/2025			Prior 7 Day Period:		1/12/2025 - 1/18/2025			
Current 28 Day Period:		12/29/2024 - 1/25/2025			Prior 28 Day Period:		12/1/2024 - 12/28/2024			
Current YTD Day Period:		1/1/2025 - 1/25/2025			Prior YTD Period:		1/1/2024 - 1/25/2024			

Prepared by SPD Crime Analysis Office - Monday, January 27, 2025

NOTE: SPD moved from UCR to the NIBRS reporting standard on 10/4/16 following the transition to a new RMS System. [Numbers on CompStat reports prior to this date should not be used as a comparison to those on this report.](#) Additional info on these reporting standards can be found on the FBI website: <https://ucr.fbi.gov/nibrs-overview>

This chart represents Preliminary counts of selected crime categories from Police Case Reports. Full statistical analysis to determine the confidence level of this data has not been performed. The % change columns on the preliminary counts differ from the percentage change on the NIBRS crime report, sometimes significantly. The CompStat report is designed for operational use and includes only selected NIBRS categories and coding less complex than full NIBRS rules. Official statistics for these and other NIBRS categories can be found on WASPC & FBI websites once available.





City of Spokane
Neva-Wood District (P3)
Selected Crime Codes
2025-01-19 to 2025-01-25
 Prepared By:
Crime Analysis Unit
Spokane Police Department

Legend

NIBRS Events

*Cases Represent LERMS Crime Codes
 Points may indicate multiple events
 Note: Veh Prowl is only Larceny displayed*

For Additional Information on Incidents pertaining to an Area, Trend, or Pattern Contact Information Analysis

0 0.2 0.4 0.8 Miles

Geographic Information System

SPokane

THIS IS NOT A LEGAL DOCUMENT. The information shown on this map is compiled from various sources and is subject to constant revision. Information shown on this map should not be used to determine the location of facilities in relationship to property lines, section lines, streets, etc.

Sunday - Saturday

1/19/2025 TO 1/25/2025

NE - Neva-Wood District (P3)



<u>A/C</u>	<u>Offense Statute</u>	<u>Address</u>	<u>Reported Date</u>	<u>Dist</u>
<u>SPB3NL</u>				
C	ARSON 2D	5800 N DIVISION ST	1/23/2025	P4
C	ASSAULT 2D	1100 E GLASS AVE	1/21/2025	P4
C	BURGLARY 2D COMMERCIAL	5900 N DIVISION ST	1/22/2025	P4
C	THEFT 3D ALL OTHER	1300 E RICH AVE	1/20/2025	P3
C	THEFT 3D ALL OTHER	6100 N ASTOR ST	1/21/2025	P3
C	THEFT 3D ALL OTHER	800 E SANSON AVE	1/21/2025	P3
C	THEFT 3D ALL OTHER	4700 N DIVISION ST	1/21/2025	P3
C	THEFT 3D SHOPLIFTING	0 E EMPIRE AVE	1/21/2025	P3
C	THEFT 3D SHOPLIFTING	0 E EMPIRE AVE	1/22/2025	P4
C	THEFT 3D SHOPLIFTING	0 E EMPIRE AVE	1/23/2025	P4
C	THEFT 3D SHOPLIFTING	0 E EMPIRE AVE	1/20/2025	
C	THEFT 3D SHOPLIFTING	4700 N DIVISION ST	1/23/2025	
C	THEFT 3D SHOPLIFTING	4300 N DIVISION ST	1/25/2025	
<u>SPB3SH</u>				
A	MAIL THEFT	7800 N MORTON ST	1/22/2025	P3
C	MAIL THEFT	400 E MAGNESIUM RD	1/23/2025	P4
C	THEFT 2D FROM BUILDING	6700 N DIVISION ST	1/19/2025	P3
C	THEFT 2D FROM BUILDING	600 E MAGNESIUM RD	1/25/2025	P3
C	THEFT 2D SHOPLIFTING	9200 N COLTON ST	1/20/2025	P4
C	THEFT 2D SHOPLIFTING	6500 N NEVADA ST	1/19/2025	
C	THEFT 3D ALL OTHER	1200 E FRANCIS AVE	1/19/2025	P3
C	THEFT 3D ALL OTHER	800 E MAGNESIUM RD	1/20/2025	P3
C	THEFT 3D FROM BUILDING	600 E GRETA AVE	1/20/2025	P3
C	THEFT 3D FROM BUILDING	6500 N NEVADA ST	1/25/2025	P3
A	THEFT 3D FROM MOTOR VEHICLE	200 E WEILE AVE	1/19/2025	P3
C	THEFT 3D FROM MOTOR VEHICLE	9900 N NEWPORT HWY	1/24/2025	P3
C	THEFT 3D FROM MOTOR VEHICLE	800 E MAGNESIUM RD	1/22/2025	
C	THEFT 3D SHOPLIFTING	9200 N NEVADA ST	1/19/2025	P3
C	THEFT 3D SHOPLIFTING	9200 N COLTON ST	1/20/2025	P4
C	THEFT 3D SHOPLIFTING	9500 N NEWPORT HWY	1/21/2025	P3
C	THEFT 3D SHOPLIFTING	9200 N COLTON ST	1/23/2025	P4
C	THEFT 3D SHOPLIFTING	10100 N NEWPORT HWY	1/24/2025	P4
C	THEFT 3D SHOPLIFTING	6500 N NEVADA ST	1/25/2025	P3
C	THEFT 3D SHOPLIFTING	6500 N NEVADA ST	1/25/2025	P3
C	THEFT 3D SHOPLIFTING	6500 N NEVADA ST	1/20/2025	
C	THEFT 3D SHOPLIFTING	7500 N DIVISION ST	1/21/2025	
C	THEFT 3D VEHICLE PARTS AND ACCESSORIES	6900 N WISCOMB ST	1/20/2025	P3
C	THEFT OF MOTOR VEHICLE	N WISCOMB ST / E WEDGEWOOD AVE	1/20/2025	P1

For protection of victim privacy, the entire address on sexual assault crimes has been redacted.

A/C	Offense Statute	Address	Reported Date	Dist
C	THEFT OF MOTOR VEHICLE	7100 N DIVISION ST	1/21/2025	P4
SPB3WH				
C	BURGLARY 2D GARAGE	1400 E WELLESLEY AVE	1/19/2025	P4
C	RESIDENTIAL BURGLARY	1800 E JOSEPH AVE	1/19/2025	P4



NE - Northeast District (P4)

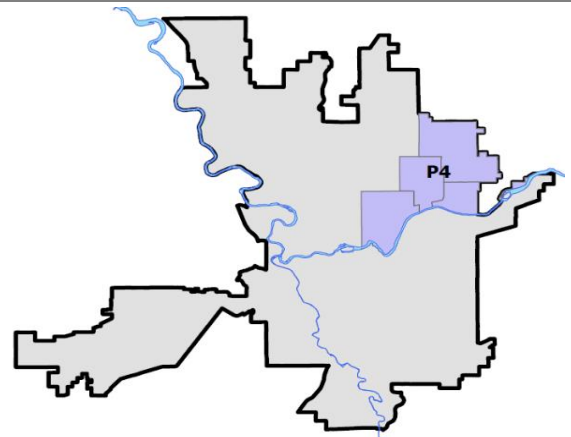
Preliminary IBR Counts

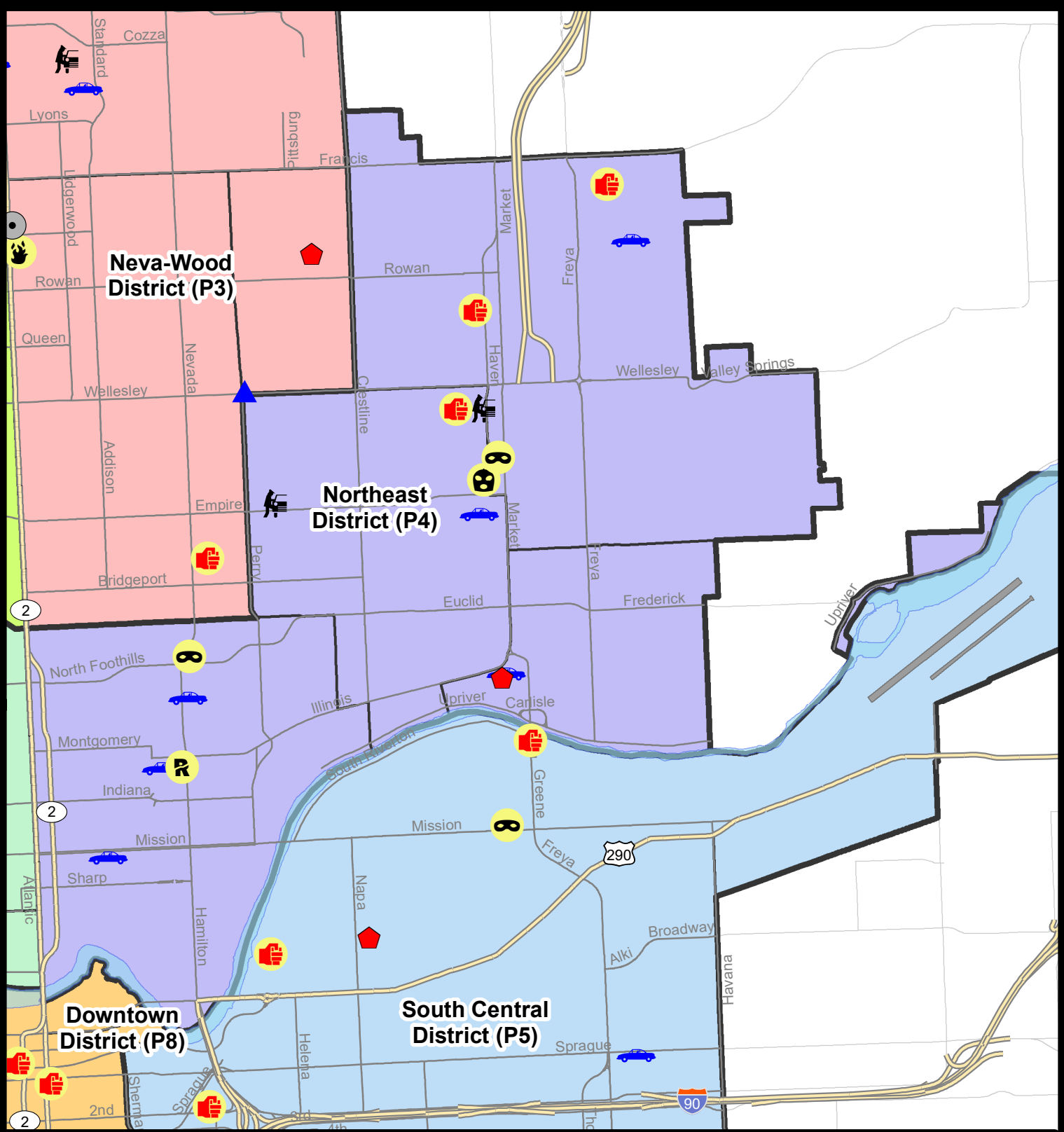
NIBRS Categories (Part 1 Selected)		7 Day Comparison			28 Day Comparison			YTD Comparison		
		Current	Prior	Percent	Current	Prior	Percent	Current	Prior	Percent
Violent	Criminal Homicide	0	0		0	0		0	0	
	Rape	1	1	0.00%	3	1	200.00%	3	1	200.00%
	Robbery - Commercial	1	0		3	0		3	2	50.00%
	Robbery - Person	2	0		3	0		3	3	0.00%
	Aggravated Assault - Non DV	1	0		4	4	0.00%	3	5	-40.00%
	Aggravated Assault - DV	2	1	100.00%	4	4	0.00%	4	2	100.00%
Violent Total:		7	2	250.00%	17	9	88.89%	16	13	23.08%
Property	Burglary - Residential	1	0		4	4	0.00%	4	7	-42.86%
	Burglary Garage	0	0		0	2	-100.00%	0	6	-100.00%
	Burglary Commercial	0	1	-100.00%	3	4	-25.00%	3	6	-50.00%
	Larceny	20	14	42.86%	64	68	-5.88%	58	86	-32.56%
	Vehicle Theft	6	2	200.00%	15	15	0.00%	12	17	-29.41%
	Arson	0	0		0	0		0	0	
Property Total:		27	17	58.82%	86	93	-7.53%	77	122	-36.89%
Preliminary Part 1 Crime Totals:		34	19	78.95%	103	102	0.98%	93	135	-31.11%
Current 7 Day Period:		1/19/2025 - 1/25/2025			Prior 7 Day Period:		1/12/2025 - 1/18/2025			
Current 28 Day Period:		12/29/2024 - 1/25/2025			Prior 28 Day Period:		12/1/2024 - 12/28/2024			
Current YTD Day Period:		1/1/2025 - 1/25/2025			Prior YTD Period:		1/1/2024 - 1/25/2024			

Prepared by SPD Crime Analysis Office - Monday, January 27, 2025

NOTE: SPD moved from UCR to the NIBRS reporting standard on 10/4/16 following the transition to a new RMS System. [Numbers on CompStat reports prior to this date should not be used as a comparison to those on this report.](#) Additional info on these reporting standards can be found on the FBI website: <https://ucr.fbi.gov/nibrs-overview>













This chart represents Preliminary counts of selected crime categories from Police Case Reports. Full statistical analysis to determine the confidence level of this data has not been performed. The % change columns on the preliminary counts differ from the percentage change on the NIBRS crime report, sometimes significantly. The CompStat report is designed for operational use and includes only selected NIBRS categories and coding less complex than full NIBRS rules. Official statistics for these and other NIBRS categories can be found on WASPC & FBI websites once available.





City of Spokane
Northeast District (P4)
Selected Crime Codes
2025-01-19 to 2025-01-25
 Prepared By:
Crime Analysis Unit
Spokane Police Department

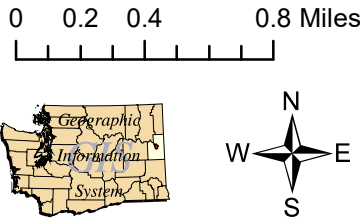
Legend
NIBRS Events

 Criminal Homicide	 Robbery Person	 Burglary Commercial
 Rape	 Aggravated Assault	 Vehicle Prowling
 Robbery Commercial	 Burglary Residential	 Vehicle Theft
 Burglary Garage	 Arson	

*Cases Represent LERMS Crime Codes
 Points may indicate multiple events
 Note: Veh Prowl is only Larceny displayed*


For Additional Information on Incidents pertaining to an Area, Trend, or Pattern Contact Information Analysis

0 0.2 0.4 0.8 Miles



Geographic Information System

THIS IS NOT A LEGAL DOCUMENT.
 The information shown on this map is compiled from various sources and is subject to constant revision. Information shown on this map should not be used to determine the location of facilities in relationship to property lines, section lines, streets, etc.



Sunday - Saturday

1/19/2025 TO 1/25/2025

NE - Northeast District (P4)



<u>A/C</u>	<u>Offense Statute</u>	<u>Address</u>	<u>Reported Date</u>	<u>Dist</u>
SPB4BE				
C	ASSAULT 1D	2800 E HEROY AVE	1/25/2025	P4
C	ROBBERY 1D COMMERCIAL	3900 N MARKET ST	1/25/2025	P4
C	THEFT 3D ALL OTHER	2200 E HOFFMAN AVE	1/22/2025	
C	THEFT 3D FROM MOTOR VEHICLE	E GARLAND AVE / N HELENA ST	1/25/2025	P4
C	THEFT OF A FIREARM FROM MOTOR VEHICLE	2900 E HEROY AVE	1/22/2025	P4
C	THEFT OF MOTOR VEHICLE	2900 E PROVIDENCE AVE	1/25/2025	P4
SPB4HI				
C	ASSAULT 2D	2900 E DIAMOND AVE	1/19/2025	P4
C	ASSAULT 3D WEAPON OR NEGLIGENT INJURY	N JULIA ST / E DALKE AVE	1/21/2025	P4
A	ROBBERY 1D CARJACKING	4100 N MARKET ST	1/25/2025	P4
C	THEFT 2D FROM BUILDING	5100 N CRESTLINE ST	1/23/2025	P4
C	THEFT 3D ALL OTHER	5000 N HAVEN ST	1/22/2025	P4
C	THEFT 3D ALL OTHER	4400 E PEAK LN	1/25/2025	P4
C	THEFT OF MOTOR VEHICLE	E JOSEPH AVE / N MYRTLE ST	1/20/2025	P4
SPB4LO				
C	MAIL THEFT	900 E MARIETTA AVE	1/20/2025	P4
C	MAIL THEFT	500 E BOONE AVE	1/24/2025	P4
C	RAPE 3D		1/20/2025	P4
A	ROBBERY 1D PERSON	900 E NORTH FOOTHILLS DR	1/23/2025	P4
C	THEFT 2D FROM BUILDING	1500 E ILLINOIS AVE	1/19/2025	P4
C	THEFT 2D SHOPLIFTING	900 E MISSION AVE	1/24/2025	P4
C	THEFT 3D ALL OTHER	200 E NORTH FOOTHILLS DR	1/19/2025	P3
C	THEFT 3D ALL OTHER	900 N CINCINNATI ST	1/20/2025	P4
C	THEFT 3D ALL OTHER	700 N COLUMBUS ST	1/20/2025	P4
C	THEFT 3D FROM BUILDING	900 E BOONE AVE	1/21/2025	P4
C	THEFT 3D FROM BUILDING	900 N CINCINNATI ST	1/24/2025	P4
C	THEFT 3D SHOPLIFTING	200 E NORTH FOOTHILLS DR	1/19/2025	P4
C	THEFT 3D SHOPLIFTING	2400 N DIVISION ST	1/23/2025	P4
C	THEFT 3D SHOPLIFTING	200 E NORTH FOOTHILLS DR	1/23/2025	P4
C	THEFT 3D SHOPLIFTING	900 E MISSION AVE	1/24/2025	P4
C	THEFT 3D SHOPLIFTING	900 E MISSION AVE	1/24/2025	
C	THEFT OF MOTOR VEHICLE	900 E MARIETTA AVE	1/20/2025	P4
C	THEFT OF MOTOR VEHICLE	700 E ERMINA AVE	1/24/2025	P4
C	THEFT OF MOTOR VEHICLE	1400 N ASTOR ST	1/25/2025	P4
SPB4MI				
C	RESIDENTIAL BURGLARY	2600 N MARKET ST	1/21/2025	P4
C	THEFT OF MOTOR VEHICLE	2600 N MARKET ST	1/24/2025	P4

For protection of victim privacy, the entire address on sexual assault crimes has been redacted.

SPOKANE POLICE DEPARTMENT



South Precinct CHARLIE Sector

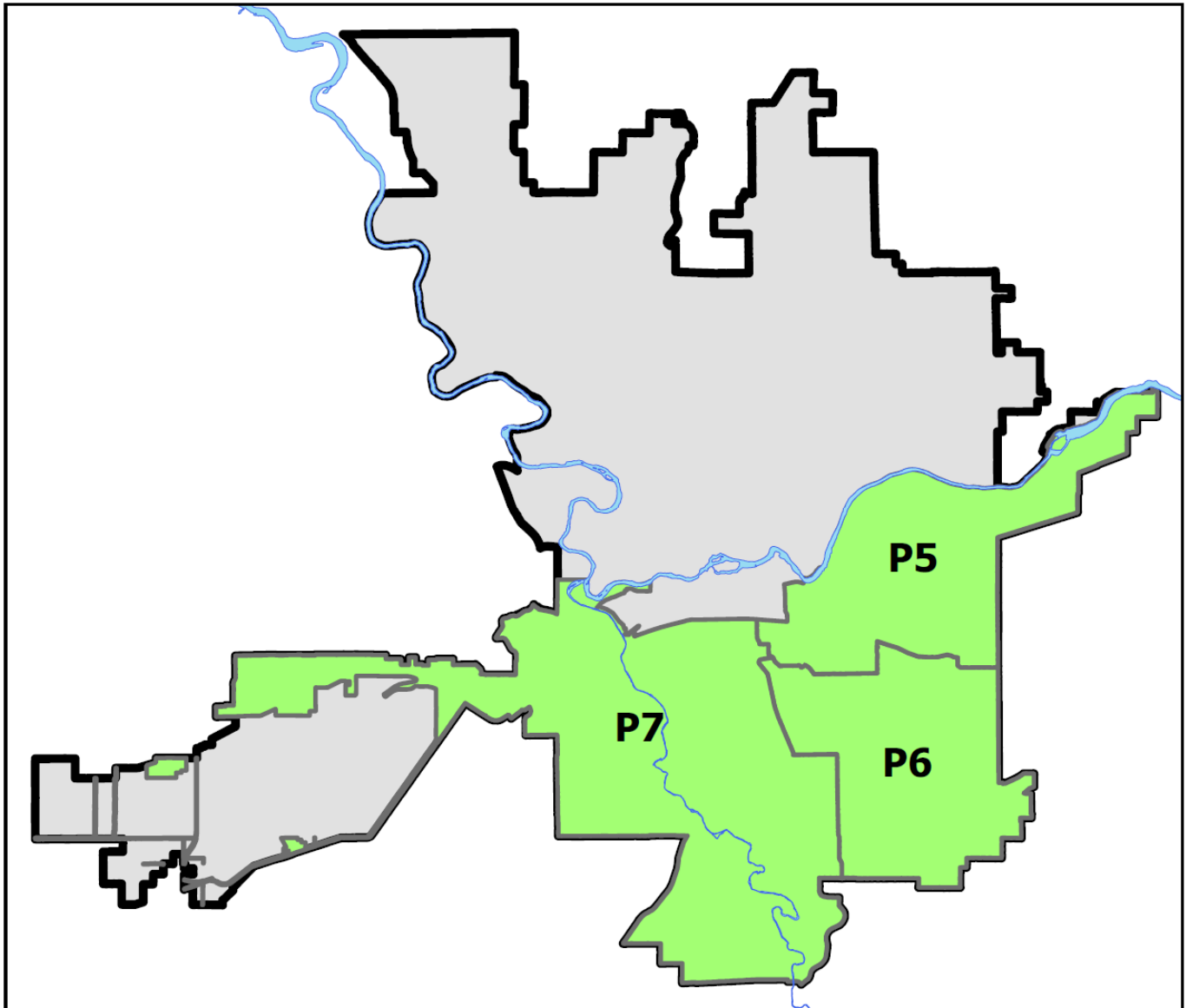
PSA Commander

Captain Matt Cowles

South Central District (P5)

Southeast District (P6)

Southwest District (P7)



POLICE SUMMARY - Ending: Saturday, January 25, 2025

SOUTH PRECINCT (P5, P6, P7) CHARLIE SECTOR



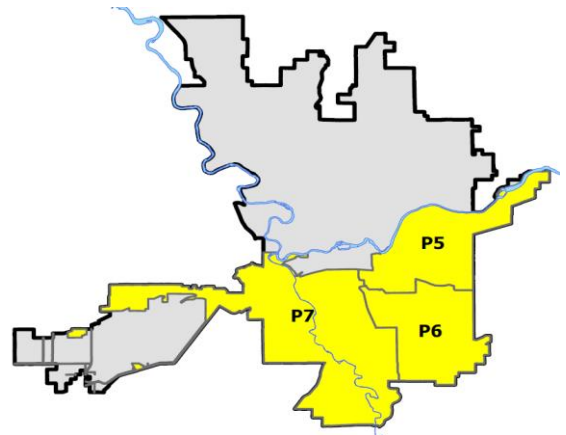
Preliminary IBR Counts

NIBRS Categories (Part 1 Selected)		7 Day Comparison			28 Day Comparison			YTD Comparison		
		Current	Prior	Percent	Current	Prior	Percent	Current	Prior	Percent
Violent	Criminal Homicide	0	0		0	0		0	1	-100.00%
	Rape	2	0		5	3	66.67%	4	3	33.33%
	Robbery - Commercial	1	0		1	1	0.00%	1	2	-50.00%
	Robbery - Person	1	1	0.00%	5	4	25.00%	4	1	300.00%
	Aggravated Assault - Non DV	3	2	50.00%	7	9	-22.22%	7	3	133.33%
	Aggravated Assault - DV	3	1	200.00%	6	5	20.00%	6	9	-33.33%
Violent Total:		10	4	150.00%	24	22	9.09%	22	19	15.79%
Property	Burglary - Residential	1	0		9	8	12.50%	5	11	-54.55%
	Burglary Garage	1	1	0.00%	5	9	-44.44%	4	7	-42.86%
	Burglary Commercial	0	3	-100.00%	10	13	-23.08%	10	6	66.67%
	Larceny	26	37	-29.73%	135	172	-21.51%	113	115	-1.74%
	Vehicle Theft	1	6	-83.33%	16	18	-11.11%	12	18	-33.33%
	Arson	0	1	-100.00%	4	3	33.33%	2	2	0.00%
Property Total:		29	48	-39.58%	179	223	-19.73%	146	159	-8.18%
Preliminary Part 1 Crime Totals:		39	52	-25.00%	203	245	-17.14%	168	178	-5.62%
Current 7 Day Period:		1/19/2025 - 1/25/2025			Prior 7 Day Period:		1/12/2025 - 1/18/2025			
Current 28 Day Period:		12/29/2024 - 1/25/2025			Prior 28 Day Period:		12/1/2024 - 12/28/2024			
Current YTD Day Period:		1/1/2025 - 1/25/2025			Prior YTD Period:		1/1/2024 - 1/25/2024			

Prepared by SPD Crime Analysis Office - Monday, January 27, 2025

NOTE: SPD moved from UCR to the NIBRS reporting standard on 10/4/16 following the transition to a new RMS System. [Numbers on CompStat reports prior to this date should not be used as a comparison to those on this report.](#) Additional info on these reporting standards can be found on the FBI website: <https://ucr.fbi.gov/nibrs-overview>

This chart represents Preliminary counts of selected crime categories from Police Case Reports. Full statistical analysis to determine the confidence level of this data has not been performed. The % change columns on the preliminary counts differ from the percentage change on the NIBRS crime report, sometimes significantly. The CompStat report is designed for operational use and includes only selected NIBRS categories and coding less complex than full NIBRS rules. Official statistics for these and other NIBRS categories can be found on WASPC & FBI websites once available.



Note: On 1/8/23 boundary changes incorporated portions of P7 into the Downtown Precinct (SPD8BA and SPD8PV); Consequently activity in P7 will appear lower if compared to printed CompStat reports prior to 1/8/23



SE - South Central District (P5)

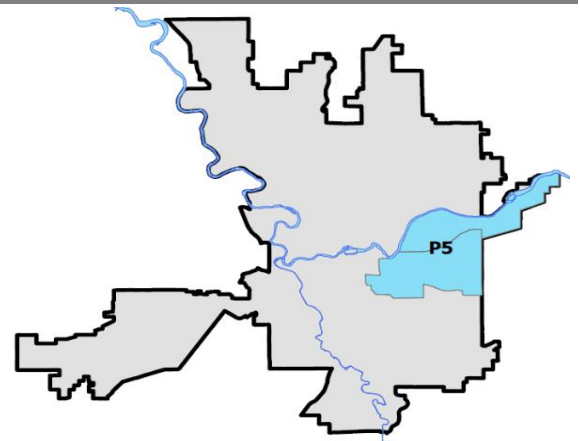
Preliminary IBR Counts

NIBRS Categories (Part 1 Selected)		7 Day Comparison			28 Day Comparison			YTD Comparison		
		Current	Prior	Percent	Current	Prior	Percent	Current	Prior	Percent
Violent	Criminal Homicide	0	0		0	0		0	0	
	Rape	1	0		2	1	100.00%	1	1	0.00%
	Robbery - Commercial	0	0		0	0		0	0	
	Robbery - Person	1	0		3	3	0.00%	2	0	
	Aggravated Assault - Non DV	2	0		3	5	-40.00%	3	2	50.00%
	Aggravated Assault - DV	2	1	100.00%	3	3	0.00%	3	3	0.00%
Violent Total:		6	1	500.00%	11	12	-8.33%	9	6	50.00%
Property	Burglary - Residential	1	0		4	1	300.00%	4	5	-20.00%
	Burglary Garage	0	0		0	2	-100.00%	0	2	-100.00%
	Burglary Commercial	0	2	-100.00%	4	5	-20.00%	4	3	33.33%
	Larceny	9	15	-40.00%	44	62	-29.03%	40	53	-24.53%
	Vehicle Theft	1	3	-66.67%	11	5	120.00%	8	8	0.00%
	Arson	0	0		0	1	-100.00%	0	2	-100.00%
Property Total:		11	20	-45.00%	63	76	-17.11%	56	73	-23.29%
Preliminary Part 1 Crime Totals:		17	21	-19.05%	74	88	-15.91%	65	79	-17.72%
Current 7 Day Period:		1/19/2025 - 1/25/2025			Prior 7 Day Period:		1/12/2025 - 1/18/2025			
Current 28 Day Period:		12/29/2024 - 1/25/2025			Prior 28 Day Period:		12/1/2024 - 12/28/2024			
Current YTD Day Period:		1/1/2025 - 1/25/2025			Prior YTD Period:		1/1/2024 - 1/25/2024			

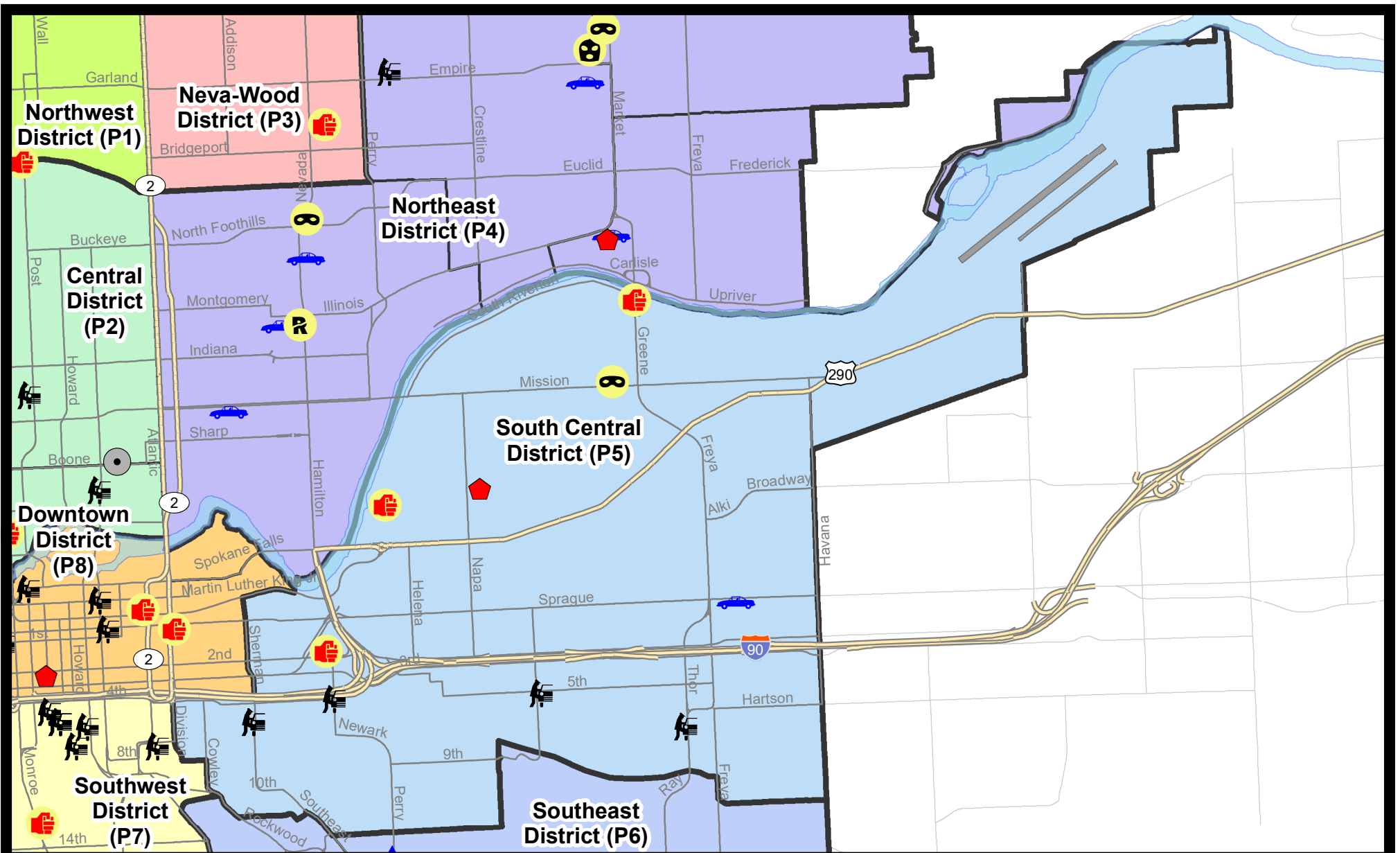
Prepared by SPD Crime Analysis Office - Monday, January 27, 2025

NOTE: SPD moved from UCR to the NIBRS reporting standard on 10/4/16 following the transition to a new RMS System. [Numbers on CompStat reports prior to this date should not be used as a comparison to those on this report.](#) Additional info on these reporting standards can be found on the FBI website: <https://ucr.fbi.gov/nibrs-overview>

This chart represents Preliminary counts of selected crime categories from Police Case Reports. Full statistical analysis to determine the confidence level of this data has not been performed. The % change columns on the preliminary counts differ from the percentage change on the NIBRS crime report, sometimes significantly. The CompStat report is designed for operational use and includes only selected NIBRS categories and coding less complex than full NIBRS rules. Official statistics for these and other NIBRS categories can be found on WASPC & FBI websites once available.














Note: On 2/10/21 a portion of the Police Block SPC5EC became part of the Downtown Precinct (SPD8EC); Consequently activity in P5 will appear lower if compared to printed CompStat reports prior to 2/10/21




City of Spokane
South Central District (P5)
Selected Crime Types
2025-01-19 to 2025-01-25
 Prepared By:
Crime Analysis Unit
Spokane Police Department

Legend

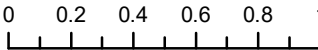


NIBRS Events

	Criminal Homicide		Robbery Commercial		Aggravated Assault		Burglary Commercial
	Rape		Robbery Person		Burglary Residential		Vehicle Prowling
			Burglary Garage		Vehicle Theft		Arson

*Cases Represent LERMS Crime Codes
 Points may indicate multiple events
 Note: Veh Prowl is only Larceny category displayed*



*For Additional Information on Incidents
 pertaining to an Area, Trend, or Pattern
 Contact Information Analysis*

THIS IS NOT A LEGAL DOCUMENT:
 The information shown on this map is compiled from various sources and is subject to constant revision. Information shown on this map should not be used to determine the location of facilities in relationship to property lines, section lines, streets, etc.

Sunday - Saturday

1/19/2025 TO 1/25/2025

SE - South Central District (P5)



<u>A/C</u>	<u>Offense Statute</u>	<u>Address</u>	<u>Reported Date</u>	<u>Dist</u>
C	ASSAULT 1D	UNKNOWN	1/25/2025	P5
<u>SPC5EC</u>				
C	ASSAULT 1D	100 S ARTHUR ST	1/24/2025	P5
C	IBR Purposes Only - Sodomy		1/20/2025	P8
C	THEFT 2D FROM MOTOR VEHICLE	600 S SHERMAN ST	1/21/2025	P5
C	THEFT 3D ALL OTHER	2000 E SPRAGUE AVE	1/19/2025	P5
C	THEFT 3D FROM MOTOR VEHICLE	2400 E 5TH AVE	1/19/2025	P5
C	THEFT 3D FROM MOTOR VEHICLE	700 S THOR ST	1/24/2025	P6
C	THEFT 3D FROM MOTOR VEHICLE	S ARTHUR ST / E 5TH AVE	1/21/2025	
C	THEFT 3D FROM MOTOR VEHICLE	600 S SHERMAN ST	1/25/2025	
C	THEFT 3D SHOPLIFTING	3600 E SPRAGUE AVE	1/25/2025	P4
C	THEFT 3D SHOPLIFTING	400 S THOR ST	1/21/2025	
A	THEFT 3D VEHICLE PARTS AND ACCESSORIES	2400 E 5TH AVE	1/19/2025	P5
C	THEFT OF MOTOR VEHICLE	3700 E SPRAGUE AVE	1/22/2025	P6
<u>SPC5GP</u>				
C	ASSAULT 2D	1400 E IRON BRIDGE WAY	1/23/2025	P6
C	ASSAULT 2D	N GREENE ST / E MARSHALL AVE	1/25/2025	P6
C	RESIDENTIAL BURGLARY	2000 E MALLON AVE	1/21/2025	P6
C	ROBBERY 1D PERSON	3000 E MISSION AVE	1/21/2025	P6



SE - Southeast District (P6)

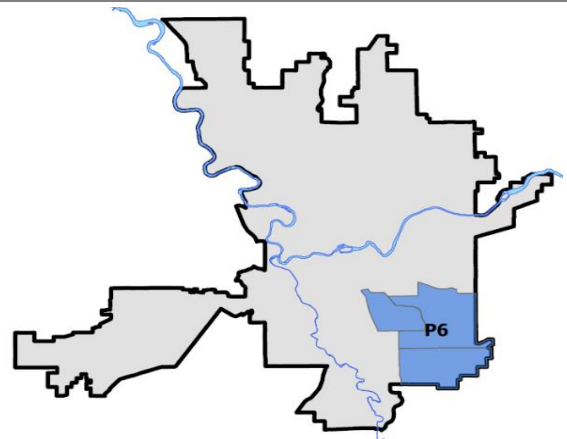
Preliminary IBR Counts

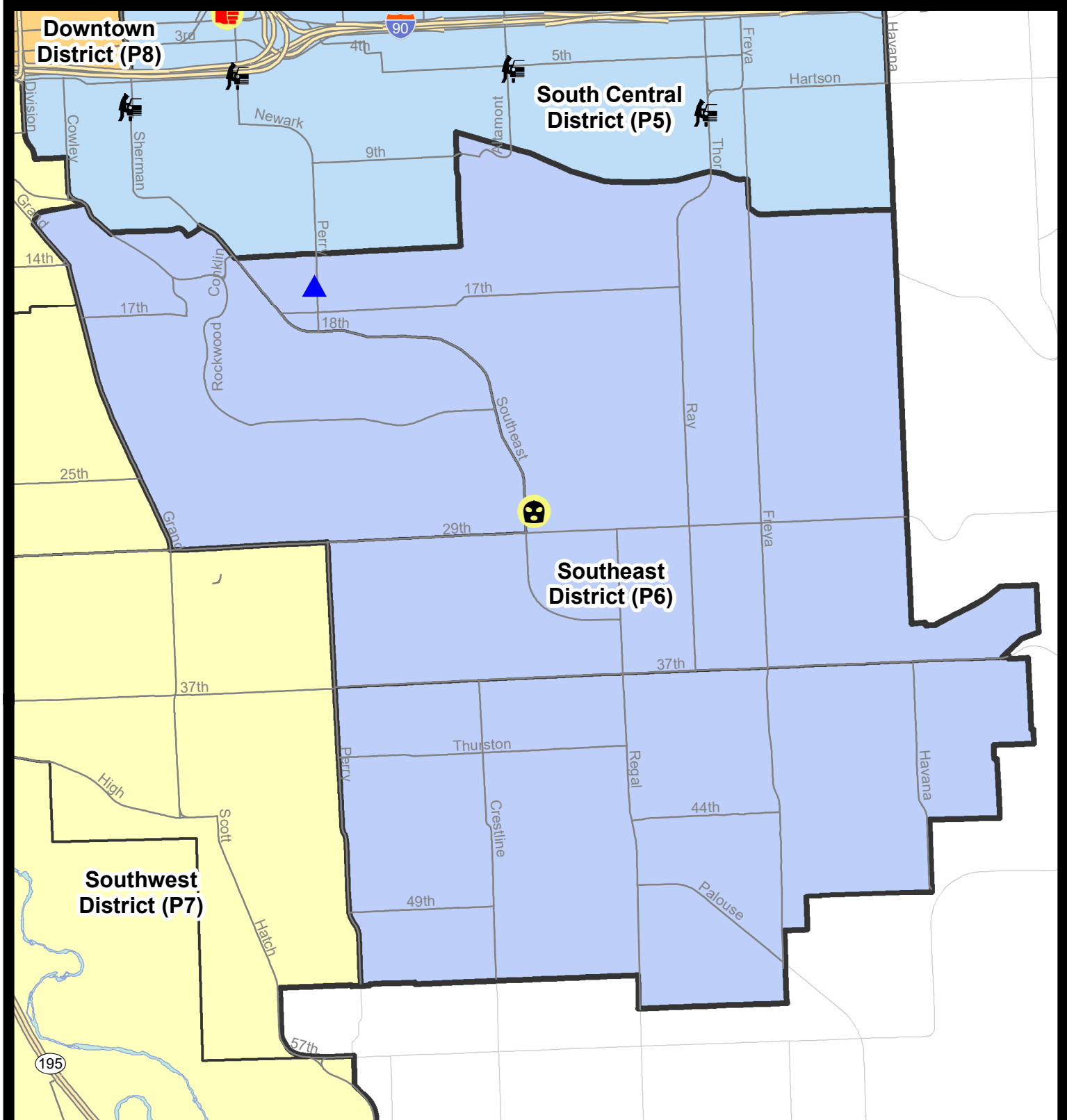
NIBRS Categories (Part 1 Selected)		7 Day Comparison			28 Day Comparison			YTD Comparison		
		Current	Prior	Percent	Current	Prior	Percent	Current	Prior	Percent
Violent	Criminal Homicide	0	0		0	0		0	1	-100.00%
	Rape	0	0		1	0		1	1	0.00%
	Robbery - Commercial	1	0		1	1	0.00%	1	2	-50.00%
	Robbery - Person	0	0		0	0		0	1	-100.00%
	Aggravated Assault - Non DV	0	0		0	1	-100.00%	0	1	-100.00%
	Aggravated Assault - DV	0	0		0	0		0	2	-100.00%
Violent Total:		1	0		2	2	0.00%	2	8	-75.00%
Property	Burglary - Residential	0	0		1	0		1	0	
	Burglary Garage	1	0		3	4	-25.00%	3	2	50.00%
	Burglary Commercial	0	1	-100.00%	4	3	33.33%	4	1	300.00%
	Larceny	5	8	-37.50%	48	59	-18.64%	37	26	42.31%
	Vehicle Theft	0	0		1	8	-87.50%	1	4	-75.00%
	Arson	0	1	-100.00%	4	2	100.00%	2	0	
Property Total:		6	10	-40.00%	61	76	-19.74%	48	33	45.45%
Preliminary Part 1 Crime Totals:		7	10	-30.00%	63	78	-19.23%	50	41	21.95%
Current 7 Day Period:		1/19/2025 - 1/25/2025			Prior 7 Day Period:		1/12/2025 - 1/18/2025			
Current 28 Day Period:		12/29/2024 - 1/25/2025			Prior 28 Day Period:		12/1/2024 - 12/28/2024			
Current YTD Day Period:		1/1/2025 - 1/25/2025			Prior YTD Period:		1/1/2024 - 1/25/2024			

Prepared by SPD Crime Analysis Office - Monday, January 27, 2025

NOTE: SPD moved from UCR to the NIBRS reporting standard on 10/4/16 following the transition to a new RMS System. [Numbers on CompStat reports prior to this date should not be used as a comparison to those on this report.](#) Additional info on these reporting standards can be found on the FBI website: <https://ucr.fbi.gov/nibrs-overview>

This chart represents Preliminary counts of selected crime categories from Police Case Reports. Full statistical analysis to determine the confidence level of this data has not been performed. The % change columns on the preliminary counts differ from the percentage change on the NIBRS crime report, sometimes significantly. The CompStat report is designed for operational use and includes only selected NIBRS categories and coding less complex than full NIBRS rules. Official statistics for these and other NIBRS categories can be found on WASPC & FBI websites once available.





City of Spokane
Southeast District (P6)
Selected Crime Codes
2025-01-19 to 2025-01-25
 Prepared By:
Crime Analysis Unit
Spokane Police Department

Legend
NIBRS Events

Criminal Homicide	Robbery Person	Burglary Commercial
Rape	Aggravated Assault	Vehicle Prowling
Robbery Commercial	Burglary Residential	Vehicle Theft
Burglary Garage	Arson	SPOKANE POLICE

*Cases Represent LERMS Crime Codes
 Points may indicate multiple events
 Note: Veh Prowl is only Larceny displayed*

For Additional Information on Incidents pertaining to an Area, Trend, or Pattern Contact Information Analysis

0 0.15 0.3 0.6 Miles

SPOKANE
 THIS IS NOT A LEGAL DOCUMENT. The information shown on this map is compiled from various sources and is subject to constant revision. Information shown on this map should not be used to determine the location of facilities in relationship to property lines, section lines, streets, etc.

Sunday - Saturday

1/19/2025 TO 1/25/2025

SE - Southeast District (P6)



A/C	Offense Statute	Address	Reported Date	Dist
<u>SPC6LH</u>				
C	BURGLARY 2D GARAGE	1500 S PERRY ST	1/21/2025	P6
C	ROBBERY 1D COMMERCIAL	2500 E 29TH AVE	1/22/2025	P6
C	THEFT 2D ALL OTHER	S CRESTLINE ST / E 37TH AVE	1/22/2025	P6
C	THEFT 3D ALL OTHER	3300 E 15TH AVE	1/22/2025	
C	THEFT 3D SHOPLIFTING	2900 E 29TH AVE	1/23/2025	P6
<u>SPC6SG</u>				
C	MAIL THEFT	5200 S MADELIA ST	1/25/2025	P6
C	THEFT 3D SHOPLIFTING	4900 S REGAL ST	1/23/2025	P6



SW - Southwest District (P7)

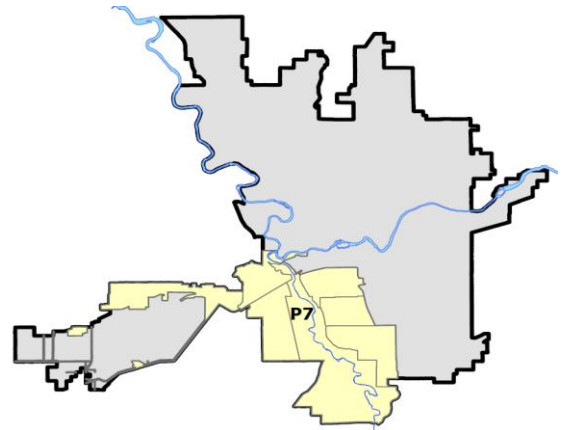
Preliminary IBR Counts

NIBRS Categories (Part 1 Selected)		7 Day Comparison			28 Day Comparison			YTD Comparison		
		Current	Prior	Percent	Current	Prior	Percent	Current	Prior	Percent
Violent	Criminal Homicide	0	0		0	0		0	0	
	Rape	1	0		2	2	0.00%	2	1	100.00%
	Robbery - Commercial	0	0		0	0		0	0	
	Robbery - Person	0	1	-100.00%	2	1	100.00%	2	0	
	Aggravated Assault - Non DV	1	2	-50.00%	4	3	33.33%	4	0	
	Aggravated Assault - DV	1	0		3	2	50.00%	3	4	-25.00%
Violent Total:		3	3	0.00%	11	8	37.50%	11	5	120.00%
Property	Burglary - Residential	0	0		4	7	-42.86%	0	6	-100.00%
	Burglary Garage	0	1	-100.00%	2	3	-33.33%	1	3	-66.67%
	Burglary Commercial	0	0		2	5	-60.00%	2	2	0.00%
	Larceny	12	14	-14.29%	43	51	-15.69%	36	36	0.00%
	Vehicle Theft	0	3	-100.00%	4	5	-20.00%	3	6	-50.00%
	Arson	0	0		0	0		0	0	
Property Total:		12	18	-33.33%	55	71	-22.54%	42	53	-20.75%
Preliminary Part 1 Crime Totals:		15	21	-28.57%	66	79	-16.46%	53	58	-8.62%
Current 7 Day Period:		1/19/2025 - 1/25/2025			Prior 7 Day Period:		1/12/2025 - 1/18/2025			
Current 28 Day Period:		12/29/2024 - 1/25/2025			Prior 28 Day Period:		12/1/2024 - 12/28/2024			
Current YTD Day Period:		1/1/2025 - 1/25/2025			Prior YTD Period:		1/1/2024 - 1/25/2024			

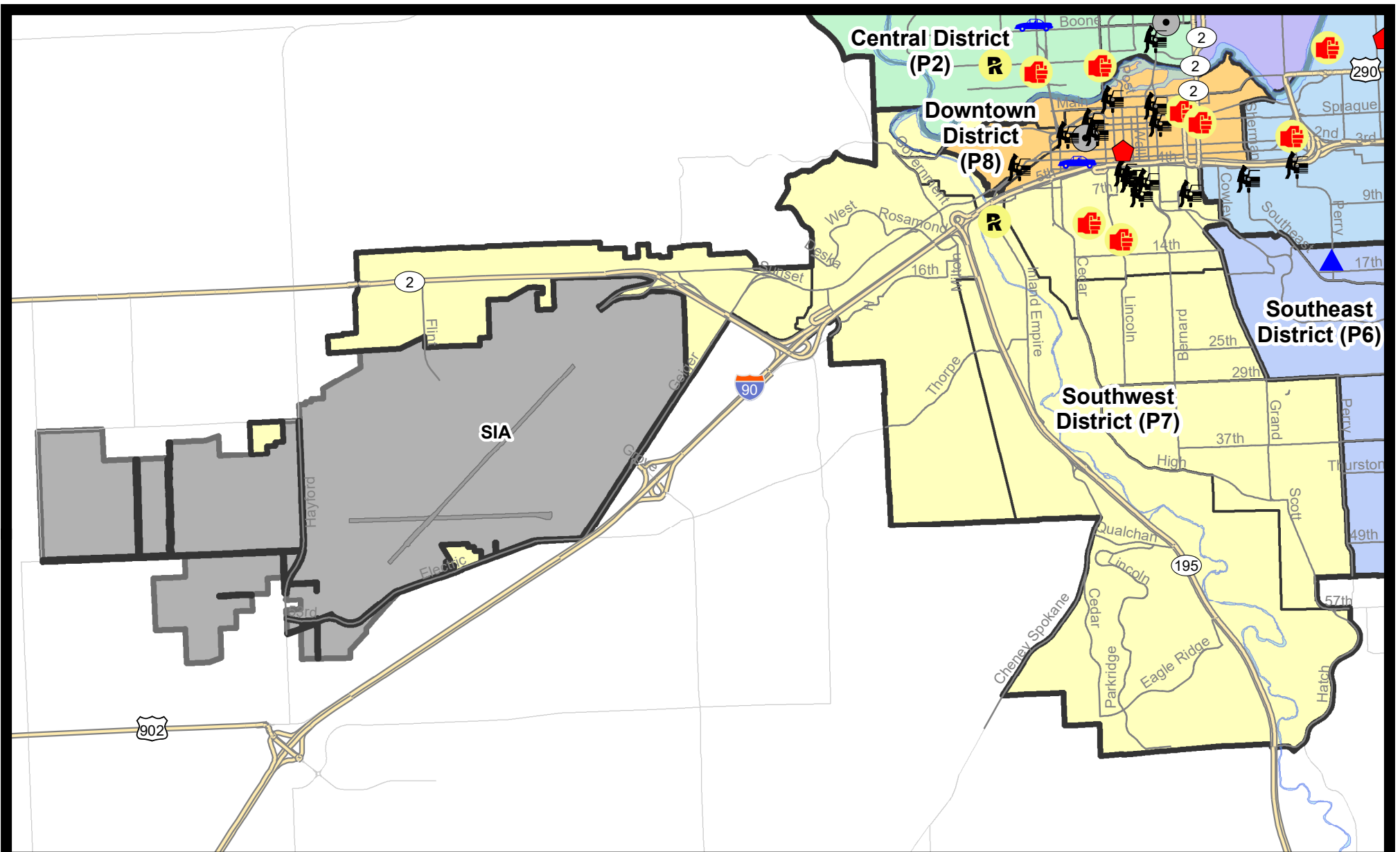
Prepared by SPD Crime Analysis Office - Monday, January 27, 2025

NOTE: SPD moved from UCR to the NIBRS reporting standard on 10/4/16 following the transition to a new RMS System. [Numbers on CompStat reports prior to this date should not be used as a comparison to those on this report.](#) Additional info on these reporting standards can be found on the FBI website: <https://ucr.fbi.gov/nibrs-overview>

This chart represents Preliminary counts of selected crime categories from Police Case Reports. Full statistical analysis to determine the confidence level of this data has not been performed. The % change columns on the preliminary counts differ from the percentage change on the NIBRS crime report, sometimes significantly. The CompStat report is designed for operational use and includes only selected NIBRS categories and coding less complex than full NIBRS rules. Official statistics for these and other NIBRS categories can be found on WASPC & FBI websites once available.



Note: On 1/8/23 boundary changes were implemented that incorporated portions of P7 into the Downtown DAVID Sector (SPD8BA SPD8PV); Consequently activity in P7 will appear lower if compared to printed CompStat reports prior to 1/8/23



City of Spokane
Southwest District (P7)
Selected
Crime Types
2025-01-19 to 2025-01-25

Prepared By:
Crime Analysis Unit
Spokane Police Department

Legend


NIBRS Events

- | | | | | | | | |
|--|-------------------|--|--------------------|--|----------------------|--|---------------------|
| | Criminal Homicide | | Robbery Commercial | | Aggravated Assault | | Burglary Commercial |
| | Rape | | Robbery Person | | Burglary Residential | | Vehicle Prowling |
| | | | | | Burglary Garage | | Vehicle Theft |
| | | | | | | | Arson |

Cases Represent LERMS Crime Codes
 Points may indicate multiple events
 Note: Veh Prowl is only Larceny category displayed



For Additional Information on Incidents
 pertaining to an Area, Trend, or Pattern
 Contact Information Analysis



THIS IS NOT A LEGAL DOCUMENT:
 The information shown on this map is compiled
 from various sources and is subject to constant
 revision. Information shown on this map should
 not be used to determine the location of facilities
 in relationship to property lines, section lines,
 streets, etc.

Sunday - Saturday

1/19/2025 TO 1/25/2025

SE - Southwest District (P7)



<u>A/C</u>	<u>Offense Statute</u>	<u>Address</u>	<u>Reported Date</u>	<u>Dist</u>
<u>SPC7CH</u>				
C	ASSAULT 2D	1200 W 10TH AVE	1/19/2025	P7
C	ASSAULT 2D	800 W 12TH AVE	1/23/2025	P7
C	THEFT 1D ALL OTHER	1400 S MAPLE ST	1/25/2025	
C	THEFT 1D FROM MOTOR VEHICLE	500 W 6TH AVE	1/23/2025	P7
C	THEFT 2D FROM MOTOR VEHICLE	800 W 5TH AVE	1/23/2025	P7
C	THEFT 2D FROM MOTOR VEHICLE	700 W 5TH AVE	1/24/2025	P7
C	THEFT 3D FROM MOTOR VEHICLE	100 W 8TH AVE	1/22/2025	P7
A	THEFT 3D FROM MOTOR VEHICLE	W 7TH AVE / S HOWARD ST	1/23/2025	P7
C	THEFT 3D FROM MOTOR VEHICLE	800 W 5TH AVE	1/24/2025	P7
C	THEFT 3D FROM MOTOR VEHICLE	700 W 5TH AVE	1/24/2025	P7
A	THEFT 3D FROM MOTOR VEHICLE	700 W 5TH AVE	1/24/2025	P7
<u>SPC7LC</u>				
C	RAPE 2D		1/23/2025	P8
<u>SPC7WP</u>				
C	THEFT 3D SHOPLIFTING	9600 W US 2 HWY	1/20/2025	
C	THEFT 3D SHOPLIFTING	9600 W US 2 HWY	1/21/2025	
C	THEFT 3D VEHICLE PARTS AND ACCESSORIES	9600 W US 2 HWY	1/19/2025	P7

SPOKANE POLICE DEPARTMENT

Downtown Precinct

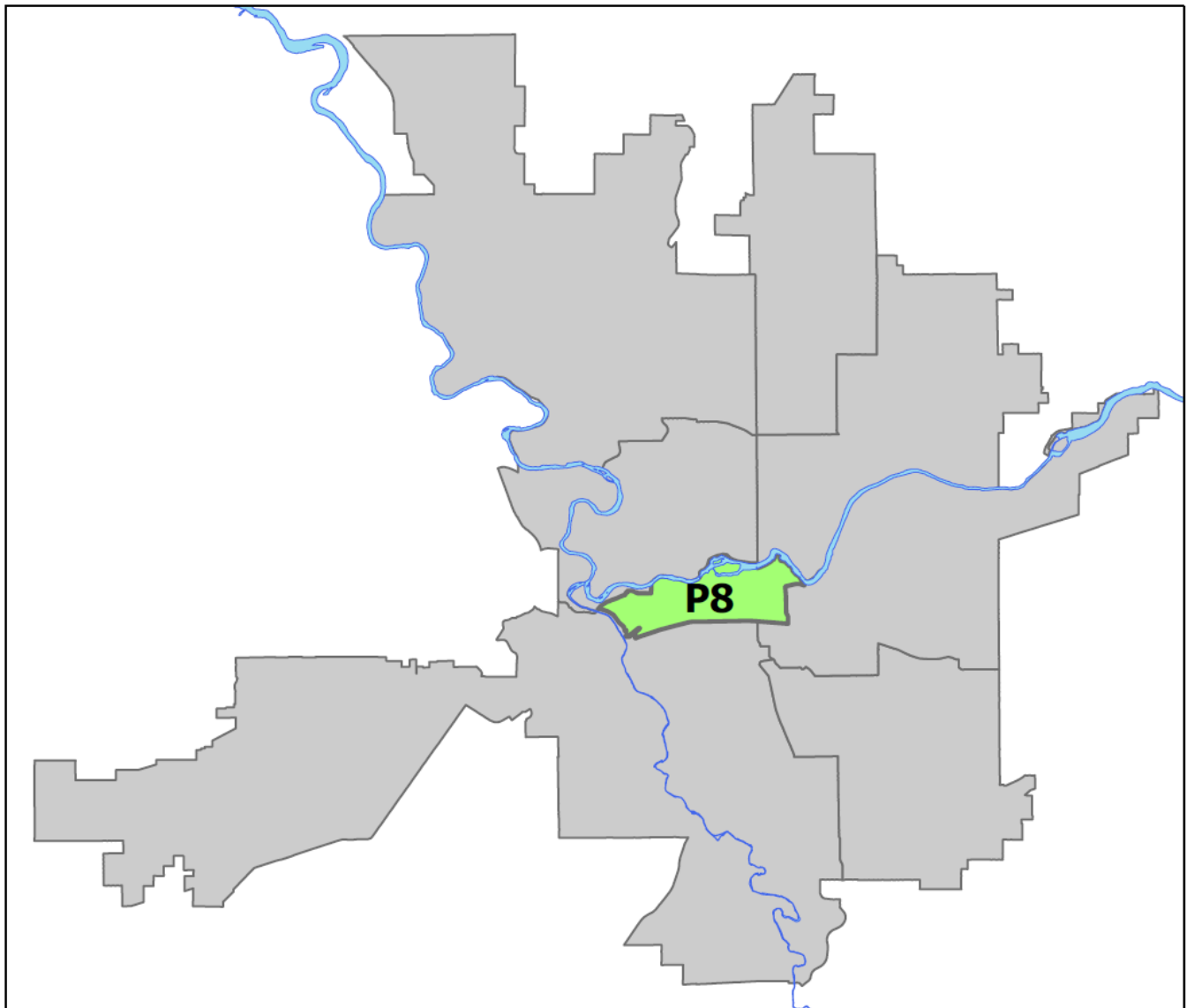
DAVID Sector



PSA Commander

Captain Steve Wohl

Downtown District (P8)



POLICE SUMMARY - Ending: Saturday, January 25, 2025

DOWNTOWN PRECINCT (P8) DAVID SECTOR



Preliminary IBR Counts

NIBRS Categories (Part 1 Selected)		7 Day Comparison			28 Day Comparison			YTD Comparison		
		Current	Prior	Percent	Current	Prior	Percent	Current	Prior	Percent
Violent	Criminal Homicide	0	0		0	0		0	0	
	Rape	0	1	-100.00%	2	4	-50.00%	2	0	
	Robbery - Commercial	0	0		0	0		0	2	-100.00%
	Robbery - Person	0	1	-100.00%	5	2	150.00%	5	6	-16.67%
	Aggravated Assault - Non DV	1	1	0.00%	11	6	83.33%	9	3	200.00%
	Aggravated Assault - DV	1	0		2	1	100.00%	2	2	0.00%
Violent Total:		2	3	-33.33%	20	13	53.85%	18	13	38.46%
Property	Burglary - Residential	1	1	0.00%	3	4	-25.00%	3	7	-57.14%
	Burglary Garage	0	0		0	0		0	0	
	Burglary Commercial	2	2	0.00%	4	6	-33.33%	4	4	0.00%
	Larceny	24	22	9.09%	85	88	-3.41%	71	60	18.33%
	Vehicle Theft	1	2	-50.00%	6	7	-14.29%	5	7	-28.57%
	Arson	0	0		0	1	-100.00%	0	0	
Property Total:		28	27	3.70%	98	106	-7.55%	83	78	6.41%
Preliminary Part 1 Crime Totals:		30	30	0.00%	118	119	-0.84%	101	91	10.99%
Current 7 Day Period:		1/19/2025 - 1/25/2025			Prior 7 Day Period:		1/12/2025 - 1/18/2025			
Current 28 Day Period:		12/29/2024 - 1/25/2025			Prior 28 Day Period:		12/1/2024 - 12/28/2024			
Current YTD Day Period:		1/1/2025 - 1/25/2025			Prior YTD Period:		1/1/2024 - 1/25/2024			

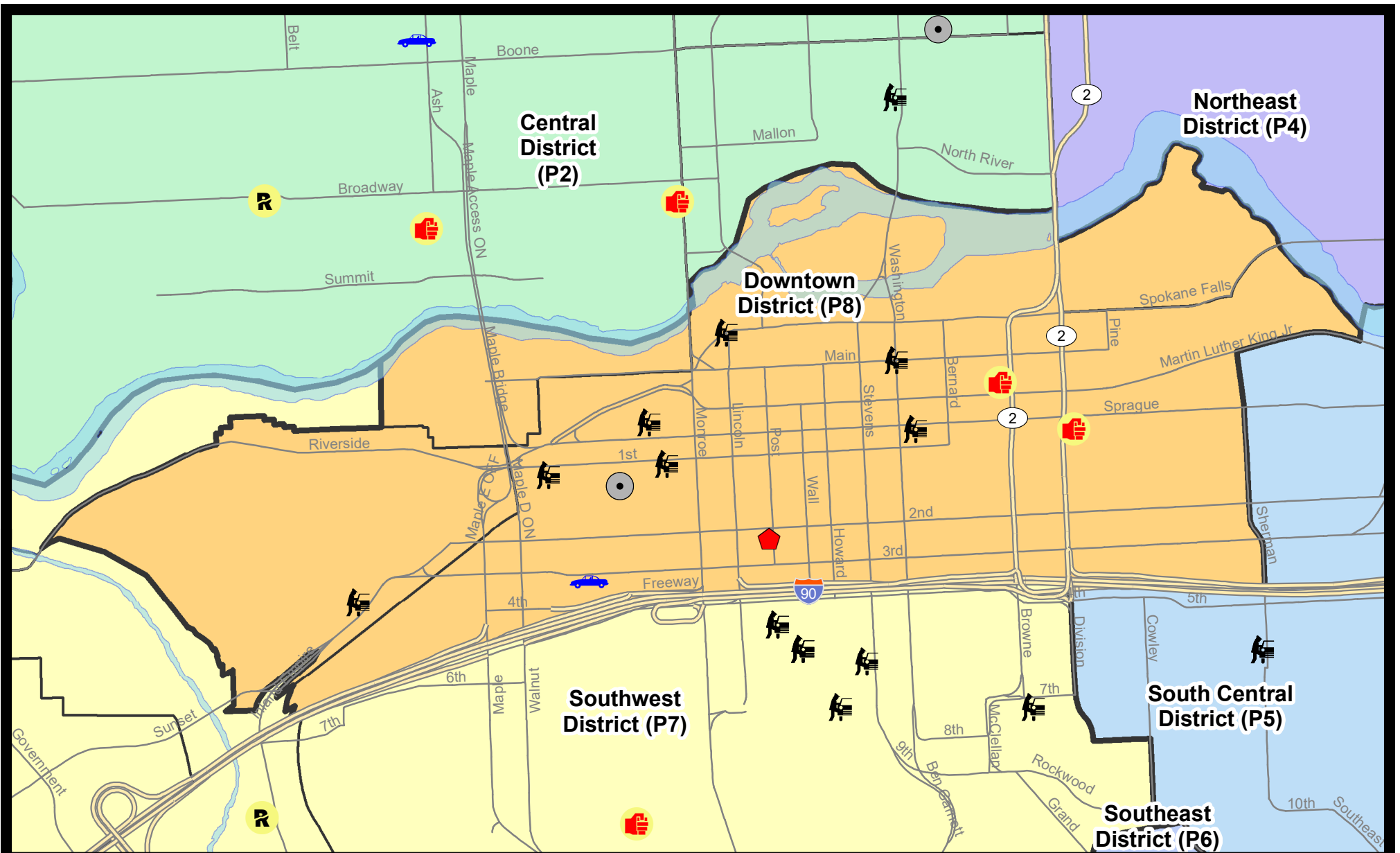
Prepared by SPD Crime Analysis Office - Monday, January 27, 2025

NOTE: SPD moved from UCR to the NIBRS reporting standard on 10/4/16 following the transition to a new RMS System. [Numbers on CompStat reports prior to this date should not be used as a comparison to those on this report.](#) Additional info on these reporting standards can be found on the FBI website: <https://ucr.fbi.gov/nibrs-overview>

This chart represents Preliminary counts of selected crime categories from Police Case Reports. Full statistical analysis to determine the confidence level of this data has not been performed. The % change columns on the preliminary counts differ from the percentage change on the NIBRS crime report, sometimes significantly. The CompStat report is designed for operational use and includes only selected NIBRS categories and coding less complex than full NIBRS rules. Official statistics for these and other NIBRS categories can be found on WASPC & FBI websites once available.



Note: On 1/8/23 boundary changes incorporated portions of P7 into the Downtown Precinct (SPD8BA and SPD8PV); Consequently activity in P8 will appear higher if compared to printed CompStat reports prior to 1/8/23



City of Spokane
Downtown District (P8)
Selected
Crime Types
2025-01-19 to 2025-01-25

Prepared By:
Crime Analysis Unit
Spokane Police Department

Legend


NIBRS Events

-  Criminal Homicide
-  Rape
-  Robbery Commercial
-  Robbery Person
-  Aggravated Assault
-  Burglary Residential
-  Burglary Garage
-  Burglary Commercial
-  Vehicle Prowling
-  Vehicle Theft
-  Arson

Cases Represent LERMS Crime Codes
 Points may indicate multiple events
 Note: Veh Prowl is only Larceny category displayed



For Additional Information on Incidents
 pertaining to an Area, Trend, or Pattern
 Contact Information Analysis



THIS IS NOT A LEGAL DOCUMENT:
 The information shown on this map is compiled
 from various sources and is subject to constant
 revision. Information shown on this map should
 not be used to determine the location of facilities
 in relationship to property lines, section lines,
 streets, etc.

Sunday - Saturday

1/19/2025 TO 1/25/2025

SW - Downtown District (P8)



<u>A/C</u>	<u>Offense Statute</u>	<u>Address</u>	<u>Reported Date</u>	<u>Dist</u>
<u>SPD8BA</u>				
C	THEFT 2D FROM MOTOR VEHICLE	1900 W SUNSET BLVD	1/24/2025	P8
<u>SPD8EC</u>				
C	ASSAULT 4D WEAPON	0 E 1ST AVE	1/21/2025	P8
C	THEFT 3D ALL OTHER	0 E 1ST AVE	1/20/2025	P8
<u>SPD8RS</u>				
C	BURGLARY 2D COMMERCIAL	100 S JEFFERSON ST	1/23/2025	P8
C	BURGLARY 2D COMMERCIAL	100 S JEFFERSON ST	1/25/2025	P8
C	IBR Purposes Only - Aggravated Assault	200 W RIVERSIDE AVE	1/21/2025	P8
C	MAIL THEFT	500 W SPRAGUE AVE	1/19/2025	P8
C	RESIDENTIAL BURGLARY	200 S POST ST	1/20/2025	P8
C	THEFT 2D ALL OTHER	700 W MAIN AVE	1/24/2025	P8
C	THEFT 2D ALL OTHER	N HOWARD ST / W SPRAGUE AVE	1/24/2025	P8
C	THEFT 2D FROM BUILDING	400 W 1ST AVE	1/24/2025	P8
C	THEFT 2D FROM MOTOR VEHICLE	W MAIN AVE / N WASHINGTON ST	1/20/2025	P8
C	THEFT 2D FROM MOTOR VEHICLE	1000 W 1ST AVE	1/21/2025	P8
C	THEFT 2D SHOPLIFTING	600 W MAIN AVE	1/22/2025	
C	THEFT 3D ALL OTHER	700 W RIVERSIDE AVE	1/22/2025	P8
C	THEFT 3D ALL OTHER	700 W RIVERSIDE AVE	1/25/2025	
C	THEFT 3D FROM BUILDING	100 S CEDAR ST	1/20/2025	P8
C	THEFT 3D FROM BUILDING	800 W MAIN AVE	1/23/2025	P8
C	THEFT 3D FROM MOTOR VEHICLE	N LINCOLN ST / W SPOKANE FALLS BLVD	1/19/2025	P8
C	THEFT 3D FROM MOTOR VEHICLE	100 S CEDAR ST	1/21/2025	P8
A	THEFT 3D FROM MOTOR VEHICLE	0 N MADISON ST	1/25/2025	P8
C	THEFT 3D FROM MOTOR VEHICLE	300 W SPRAGUE AVE	1/23/2025	
C	THEFT 3D SHOPLIFTING	600 W MAIN AVE	1/19/2025	P8
C	THEFT 3D SHOPLIFTING	600 W MAIN AVE	1/20/2025	P8
C	THEFT 3D SHOPLIFTING	600 W MAIN AVE	1/24/2025	P8
C	THEFT 3D SHOPLIFTING	600 W MAIN AVE	1/25/2025	P8
C	THEFT 3D SHOPLIFTING	600 W MAIN AVE	1/25/2025	P8
C	THEFT 3D SHOPLIFTING	600 W MAIN AVE	1/24/2025	
C	THEFT 3D SHOPLIFTING	600 W MAIN AVE	1/24/2025	
C	THEFT OF MOTOR VEHICLE	300 S ADAMS ST	1/19/2025	P8



Other Jurisdiction or Unk District

Preliminary IBR Counts

NIBRS Categories (Part 1 Selected)		7 Day Comparison			28 Day Comparison			YTD Comparison		
		Current	Prior	Percent	Current	Prior	Percent	Current	Prior	Percent
Violent	Criminal Homicide	0	0		0	0		0	0	
	Rape	0	0		0	0		0	0	
	Robbery - Commercial	0	0		0	0		0	0	
	Robbery - Person	0	0		0	0		0	0	
	Aggravated Assault - Non DV	0	0		1	1	0.00%	1	1	0.00%
	Aggravated Assault - DV	0	0		0	0		0	0	
Violent Total:		0	0		1	1	0.00%	1	1	0.00%
Property	Burglary - Residential	0	0		0	0		0	0	
	Burglary Garage	0	0		0	0		0	0	
	Burglary Commercial	0	0		0	0		0	0	
	Larceny	2	0		3	1	200.00%	2	1	100.00%
	Vehicle Theft	0	1	-100.00%	1	0		1	1	0.00%
	Arson	0	0		0	0		0	0	
Property Total:		2	1	100.00%	4	1	300.00%	3	2	50.00%
Preliminary Part 1 Crime Totals:		2	1	100.00%	5	2	150.00%	4	3	33.33%
Current 7 Day Period:		1/19/2025 - 1/25/2025			Prior 7 Day Period:		1/12/2025 - 1/18/2025			
Current 28 Day Period:		12/29/2024 - 1/25/2025			Prior 28 Day Period:		12/1/2024 - 12/28/2024			
Current YTD Day Period:		1/1/2025 - 1/25/2025			Prior YTD Period:		1/1/2024 - 1/25/2024			

Prepared by SPD Crime Analysis Office - Monday, January 27, 2025

NOTE: SPD moved from UCR to the NIBRS reporting standard on 10/4/16 following the transition to a new RMS System. [Numbers on CompStat reports prior to this date should not be used as a comparison to those on this report.](#) Additional info on these reporting standards can be found on the FBI website: <https://ucr.fbi.gov/nibrs-overview>

This chart represents Preliminary counts of selected crime categories from Police Case Reports. Full statistical analysis to determine the confidence level of this data has not been performed. The % change columns on the preliminary counts differ from the percentage change on the NIBRS crime report, sometimes significantly. The CompStat report is designed for operational use and includes only selected NIBRS categories and coding less complex than full NIBRS rules. Official statistics for these and other NIBRS categories can be found on WASPC & FBI websites once available.

Sunday - Saturday

1/19/2025 TO 1/25/2025

Other Jurisdiction/Unk District



A/C	Offense Statute	Address	Reported Date	Dist
C	THEFT 3D FROM BUILDING		1/23/2025	
<u>SV04</u>				
C	THEFT 3D SHOPLIFTING	14000 E INDIANA AVE	1/21/2025	Oth